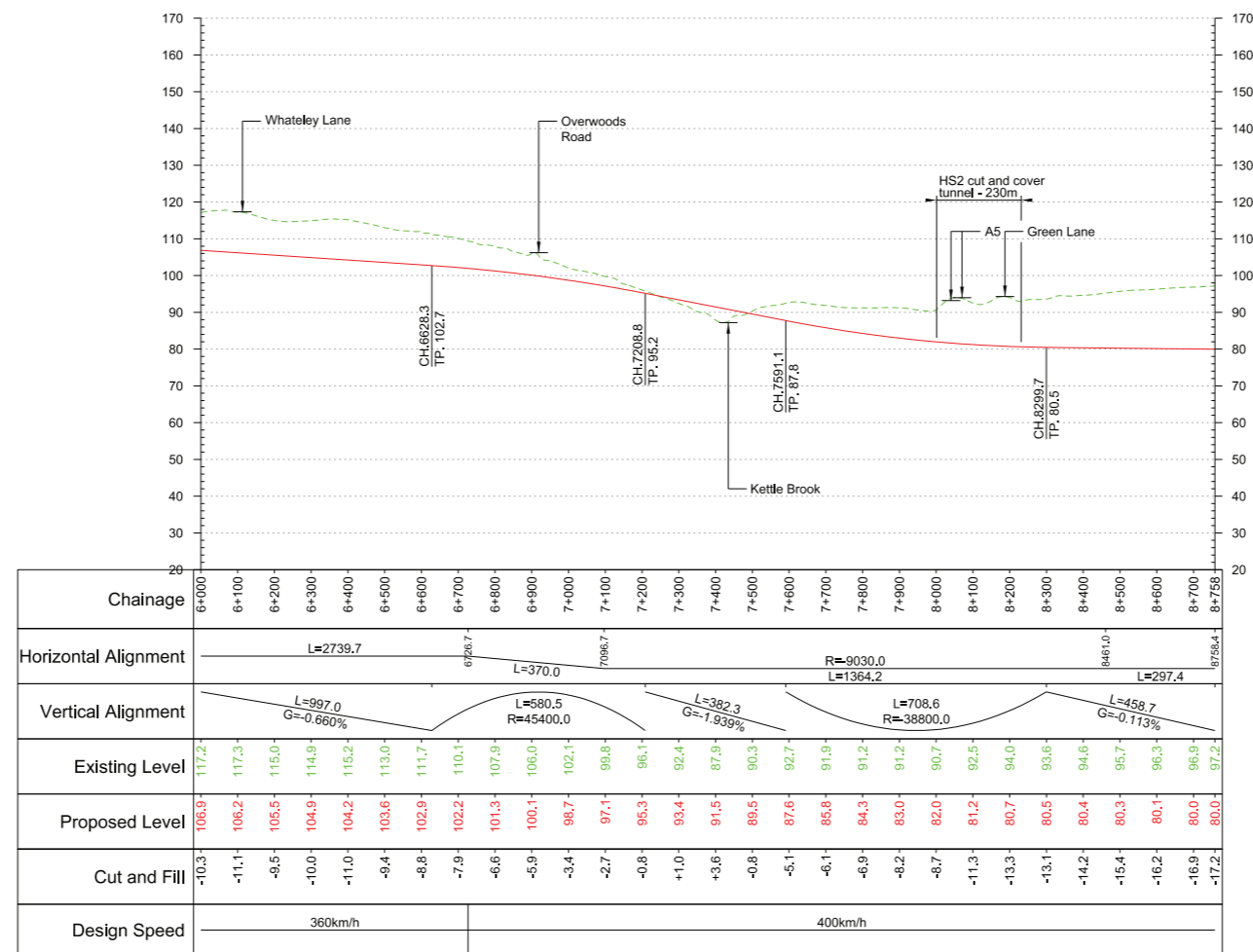
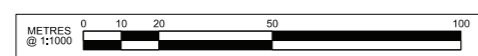
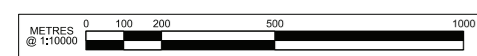


Plan
Scale 1:10,000 @ A1
HSL01 ← HSL06



Profile
Scale H:1:10,000 V:1:1000 @ A1



Fit for Acceptance

Rev	Description	Drawn	Checked	Con App	HS2 App
P04	Client's Comments Addressed	JV	AR	AR	
P03	Client's Comments Addressed	JV	AR	MM	
P02	Client's Comments Addressed	JV	AR	MM	
P01	First Issue	CW	AR	MM	

Scale with caution as distortion can occur.

Legends/Notes:

Key Environmental Features Legend

- World Heritage Site
- Ramsar
- Special Areas of Conservation
- Special Protection Areas
- SSSI
- National Nature Reserves
- Area of Outstanding Natural Beauty
- National Park
- Major Development Sites
- Scheduled Monuments
- Registered Parks and Gardens
- Historical Battlefields
- Active and/or Authorised Landfill
- Historical Landfill
- Flood Zones
- Listed Building Grade I
- Listed Building Grade II*
- Listed Building Grade II

Legend

- Track Centrelines
- Viaduct
- Tunnel
- Existing Railway Connection
- HS2 Connection
- Fully Retained Cutting/Fill
- Major Contour
- Ground Profile
- Track Profile
- Minor Contour
- Node

Engineering Earthworks

- Railway Cutting
- Railway Embankment
- HS2 Depot/Station Operational Boundary

Registered in England
Registration No. 06791686
Registered office:
One Canada Square,
London, E14 5AB

Creator/Originator
Mott MacDonald

Zone	Leeds Leg South	Project/Contract	West Midlands to Leeds Route		
Design Stage	Post-Consultation	Discipline/Function	Railway Track		
Drawing Title	HSL01	Drawn	JV	Checked	AR
	Preferred Route	Approved	MM		
	Sheet 2 of 2	Date	05/07/2016	Scale	1:10000
		Size	A1		
		Drawing No.	C321-MMD-RT-DPP-110-580102		
		Rev.	P04		