

NOTICE OF ORDER

WILDLIFE AND COUNTRYSIDE ACT 1981

SECTION 53

West Sussex County Council
(Worthing - No. 1 (Worthing: Addition of a Footpath))
Definitive Map Modification Order, 2012

Notice is hereby given that the above referenced Order has been submitted to the Secretary of State for Environment, Food and Rural Affairs for determination. An Inspector will be appointed by the Secretary of State to determine the Order.

The **start date** for the above Order is 16 August 2016.

Consideration of the Order will take the form of a public local inquiry.

The Inquiry will be held at **West Sussex County Council, County Hall, West Street, Chichester, West Sussex, PO19 1RQ** on **Tuesday 31 January 2017** at 10.00am.

The effect of the Order, if confirmed without modifications, will be to modify the Definitive Map and Statement for Worthing by adding a footpath from King Edward Avenue, between numbers 91 and 93, to Sackville Road, between numbers 24 and 26, in Worthing.

Any queries relating to this Order should be referred to Jean McEntee at The Planning Inspectorate, Rights of Way Section, Room 3/G Hawk Wing, Temple Quay House, 2 The Square, Temple Quay, Bristol, BS1 6PN. Telephone: 0303 444 5437. Email: jean.mcentee@pins.gsi.gov.uk. Please quote reference number FPS/P3800/7/73 on all correspondence.

Any person wishing to view the statements of case and other documents relating to this Order may do so by appointment at the offices of Legal Services, County Hall, West Sussex, Chichester PO19 1RQ. Telephone: 0330 22 22687.

Timetable for sending in statements of case and proofs of evidence

Within 8 weeks of the start date [by 11 October 2016]

The Order Making Authority must ensure their statement of case is received by the Secretary of State. As soon as possible after the deadline, the Secretary of State will send a copy (excluding copies of any supporting documents, although these will be available to view at the Authority's offices) to everyone who has made an objection or representation and the applicant and any other person who has written to us in respect of the Order.

Within 14 weeks of the start date [by 22 November 2016]

Everyone who has made an objection or representation and anyone who wishes to give evidence at the Inquiry must ensure their statement of case¹ is received by the Secretary of State. As soon as possible after the deadline, the Secretary of State will send copies to the Authority, the applicant, every person who has made an objection or representation and any other person who has written to us in respect of the Order (excluding copies of any supporting documents, although these will be available to view at the Authority's offices).

Within the same period the applicant (if applicable) must ensure their statement of case is received by the Secretary of State. As soon as possible after the deadline, the Secretary of State will send a copy to the Authority, everyone who has made an objection or representation and any other person who has written to us in respect of the Order (excluding copies of any supporting documents, although these will be available to view at the Authority's offices).

4 weeks before the date of the inquiry [by 3 January 2017]

The Authority, everyone who has made an objection or representation, the applicant (if applicable) and anyone who wishes to give evidence at the Inquiry must ensure their proof of evidence (together with any summary) is received by the Secretary of State. As soon as possible after the deadline, the Secretary of State will send copies of:

- i) the Authority's proof of evidence to everyone who has made an objection or representation, the applicant and anyone who has submitted a statement of case (excluding copies of any supporting documents – although none should be submitted with a proof of evidence);
- ii) the applicant's proof of evidence to the Authority, everyone who has made an objection or representation and anyone else who has submitted a statement of case (excluding copies of any supporting documents – although none should be submitted with a proof of evidence); and
- iii) all other proofs of evidence to the Authority, the applicant, everyone who has made an objection or representation and anyone else who has submitted a statement of case (excluding copies of any supporting documents – although none should be submitted with a proof of evidence).

All parties must keep to the timetable set out above and ensure that statements of case and proofs of evidence are received by the Secretary of State on time. Late documents will be returned.

We cannot accept any libellous, racist or abusive comments. Any documents containing such comments will be returned.

Notice of order for inquiry



¹ If you wish to make a legal submission, this should be submitted at the same time as your statement of case. Otherwise legal submissions will have to be submitted in writing on the day of the inquiry.

Dated this 12TH day of APRIL 2012

WILDLIFE AND COUNTRYSIDE ACT 1981

WEST SUSSEX COUNTY COUNCIL
DEFINITIVE MAP AND STATEMENT FOR WORTHING

THE WEST SUSSEX COUNTY COUNCIL
(WORTHING No. 1 - (WORTHING:
ADDITION OF A FOOTPATH))
DEFINITIVE MAP MODIFICATION ORDER, 2012



WILDLIFE AND COUNTRYSIDE ACT 1981

THE WEST SUSSEX COUNTY COUNCIL
(WORTHING - No. 1 (WORTHING:
ADDITION OF A FOOTPATH))
DEFINITIVE MAP MODIFICATION ORDER, 2012

This Order is made by the County Council of West Sussex under Section 53(2)(b) of the Wildlife and Countryside Act 1981 ('the Act') because it appears to the authority that the Worthing Definitive Map and Statement require modification in consequence of the occurrence of an event specified in Section 53(3)(c)(i), namely, that a right of way which is not shown in the Map and Statement subsists or is reasonably alleged to subsist over land in the area to which the map relates, being a right of way to which this Part applies.

The West Sussex County Council has consulted every local authority whose area includes the land to which the order relates. The West Sussex County Council hereby orders that:


1. For the purposes of this order the relevant date is 29th February 2012.
2. The Definitive Map and Statement for Worthing shall be modified as described in Part I and II of the Schedule as shown on the Map attached to the Order.
3. This Order shall take effect on the date it is confirmed and may be cited as the West Sussex County Council (Worthing - No. 1 (Worthing: Addition of a Footpath)) Definitive Map Modification Order, 2012.

Dated this 12TH day of APRIL 2012

THE COMMON SEAL of the COUNTY COUNCIL
of WEST SUSSEX was hereunto affixed in
the presence of:



Authorised Signatory



THE COMMON SEAL OF THE COUNTY COUNCIL OF WEST SUSSEX

SCHEDULE

PART I

Modification of the Worthing Definitive Map

Description of path or way to be added

A footpath from King Edward Avenue in Worthing between numbers 91 and 93, grid reference 15120360, running in a northerly direction across a compacted earth surface with a width of 3 metres for a distance of 18 metres before narrowing to a width of 1.5 metres and continuing in a northerly direction for a further 15 metres before turning westwards, grid reference 15120363, for a distance of 4.5 metres and a width of 1.7 metres before turning in a northerly direction for a further distance of 40 metres and a width of 1.5 metres to join Sackville Road between numbers 24 and 26, grid reference 15110367, as shown by the broken black line between points A, B, C and D on attached plan no. 01577a.


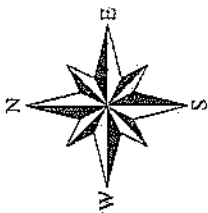
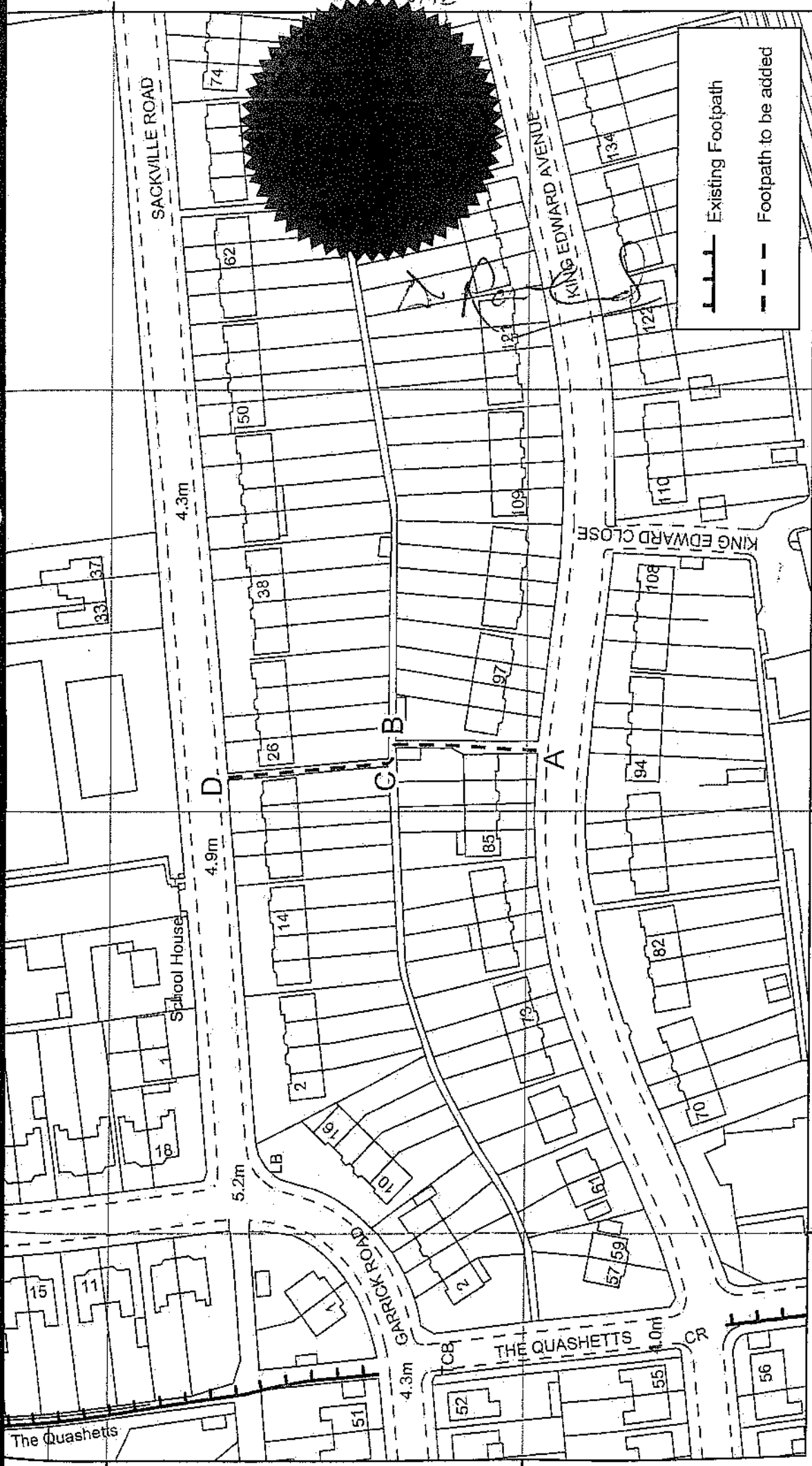
PART II

Modification of the Worthing Statement

Particulars of Path or Way to be added

<u>Status</u>	<u>Description</u>
Footpath	from King Edward Avenue in Worthing between numbers 91 and 93, grid reference 15120360, running in a northerly direction across a compacted earth surface with a width of 3 metres for a distance of 18 metres before narrowing to a width of 1.5 metres and continuing in a northerly direction for a further 15 metres before turning westwards, grid reference 15120363, for a distance of 4.5 metres and a width of 1.7 metres before turning in a northerly direction for a further distance of 40 metres and a width of 1.5 metres to join Sackville Road between numbers 24 and 26, grid reference 15110367.

9537181A2



Worthing: DMMO 1/11

Tony Kershaw
Head of Legal and
Democratic Services

Photocopy
liable to
distortion

OS Sheet: TQ 10 SE

Grid Ref: 5151 1096

This map is reproduced from Ordnance Survey material with the permission of Ordnance Survey on behalf of the Controller of Her Majesty's Stationery Office (© Crown copyright). Unauthorised reproduction infringes Crown copyright and may lead to prosecution or civil proceedings. West Sussex County Council, 1999/2447, 2008.

Plan: 01577a 1:1,250

Date: 10.04.2012

5150 5151 5152

1037

1036

