

# **Corrigendum: Supplementary charts showing landings and effort by UK vessels by ICES rectangle: 2014**

UK Sea Fisheries Statistics 2014 Charts A1.12 – A1.18 were published using incomplete data. This error has been amended and updated charts are available in this corrigendum to the 2014 publication. The error affected only charts A1.12 – A1.18 (pages 125 – 131) in Appendix 1 of UK Sea Fisheries Statistics 2014.

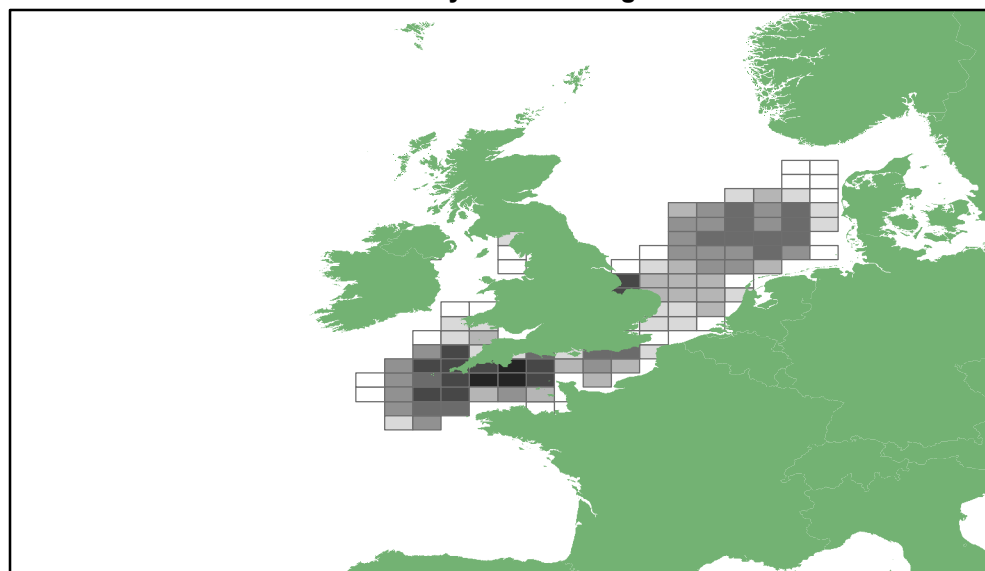
If you have any further queries on this correction please contact:

Statistics and Analysis Team  
Marine Management Organisation  
Area 8C, 9 Millbank  
c/o 17 Smith Square  
London  
SW1P 3JR

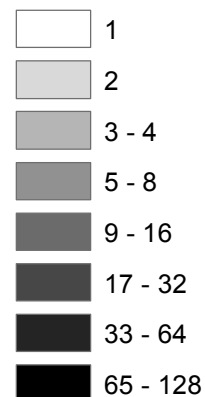
Telephone: 0300 123 103  
Fax: 020 7270 8072  
Email: [statistics@marinemanagement.org.uk](mailto:statistics@marinemanagement.org.uk)

## Chart A1.12: Beam trawl effort by UK 10m and over vessels by ICES rectangle: 2014

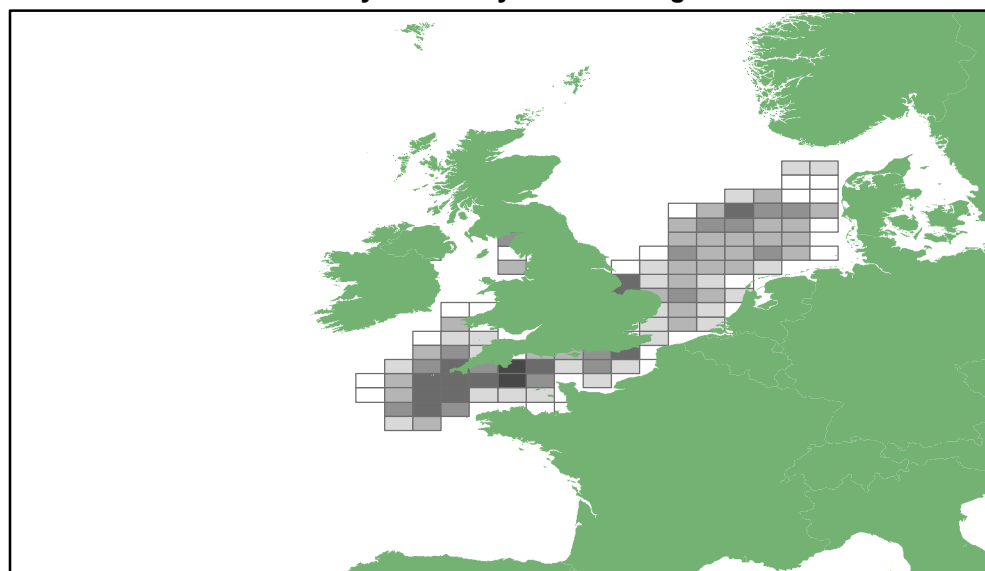
### Chart A1.12a: Number of vessels by ICES rectangle




#### Number of Vessels



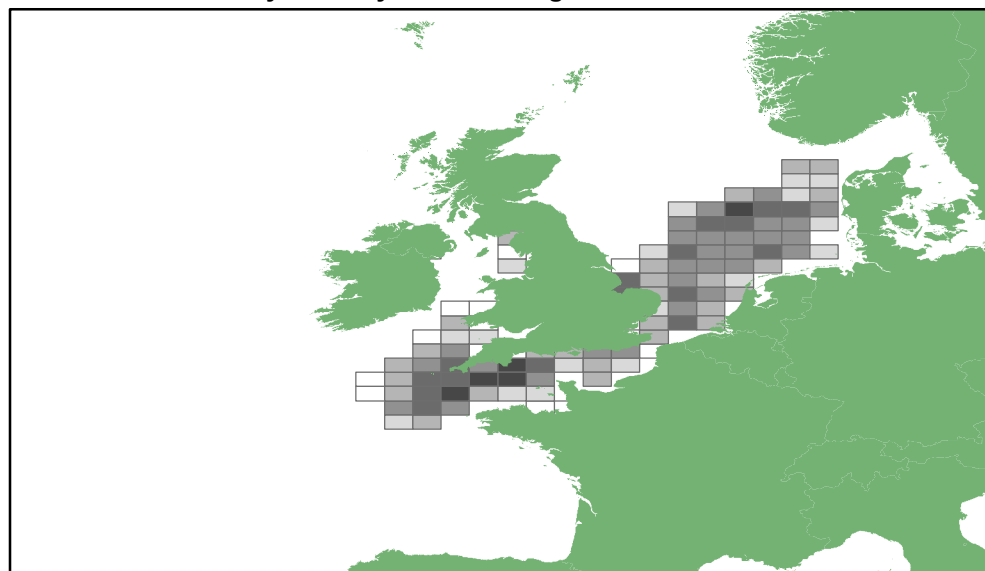
### Chart A1.12b: Number of days at sea by ICES rectangle




#### Number of days at sea



### Chart A1.12c: kW day units by ICES rectangle

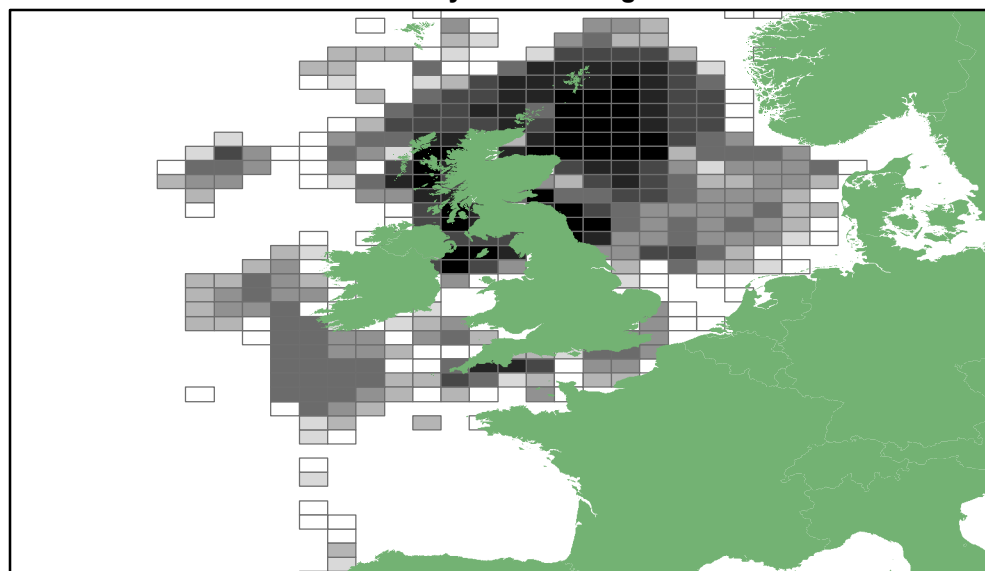


#### kW Days

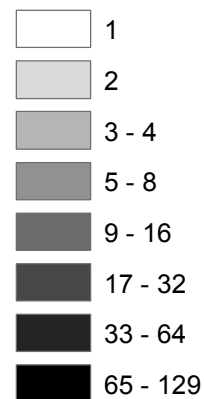


# Chart A1.13: Demersal trawl and seine effort by UK 10m and over vessels by ICES rectangle: 2014

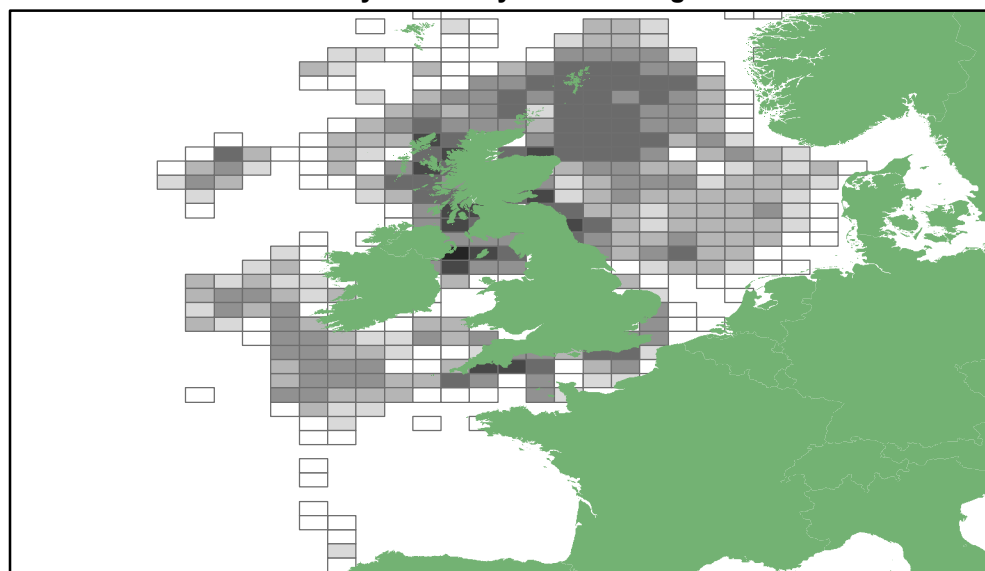
## Chart A1.13a: Number of vessels by ICES rectangle




### Number of Vessels



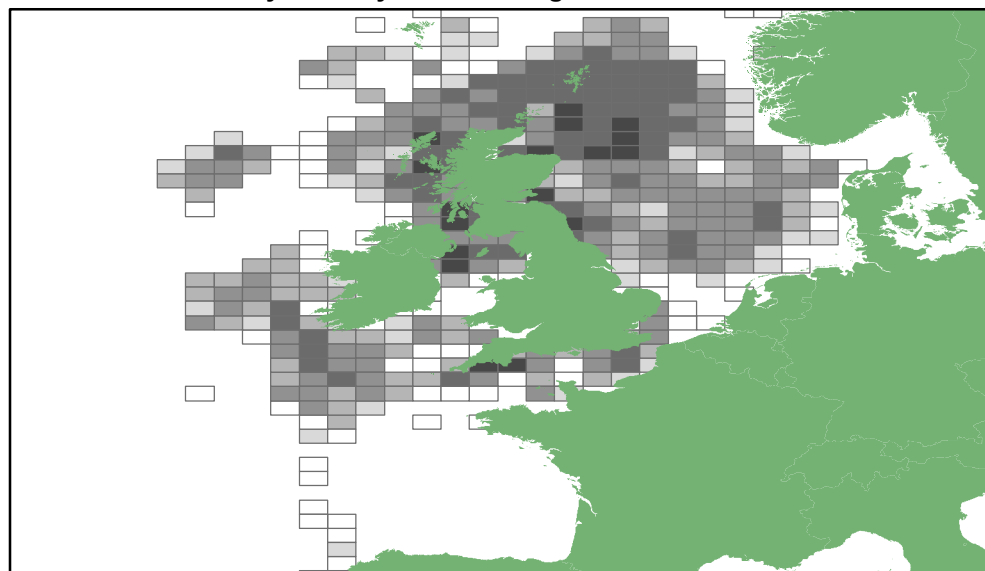
## Chart A1.13b: Number of days at sea by ICES rectangle




### Number of days at sea



## Chart A1.13c: kW day units by ICES rectangle

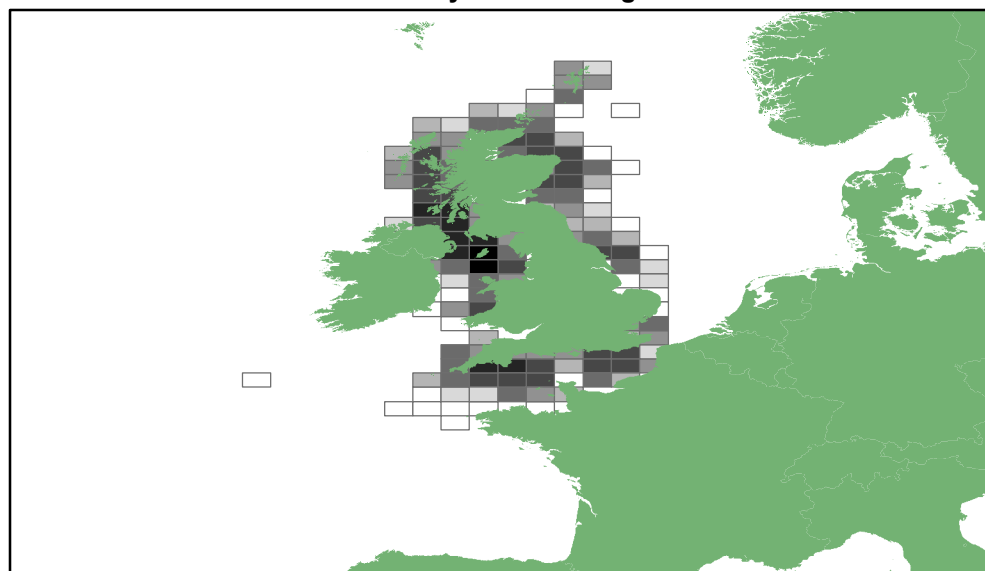


### kW Days

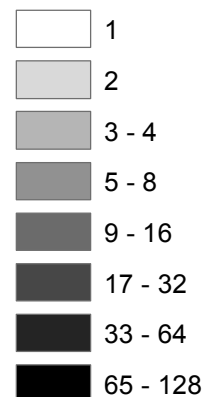


**Chart A1.14: Dredges effort by UK 10m and over vessels by ICES rectangle: 2014**

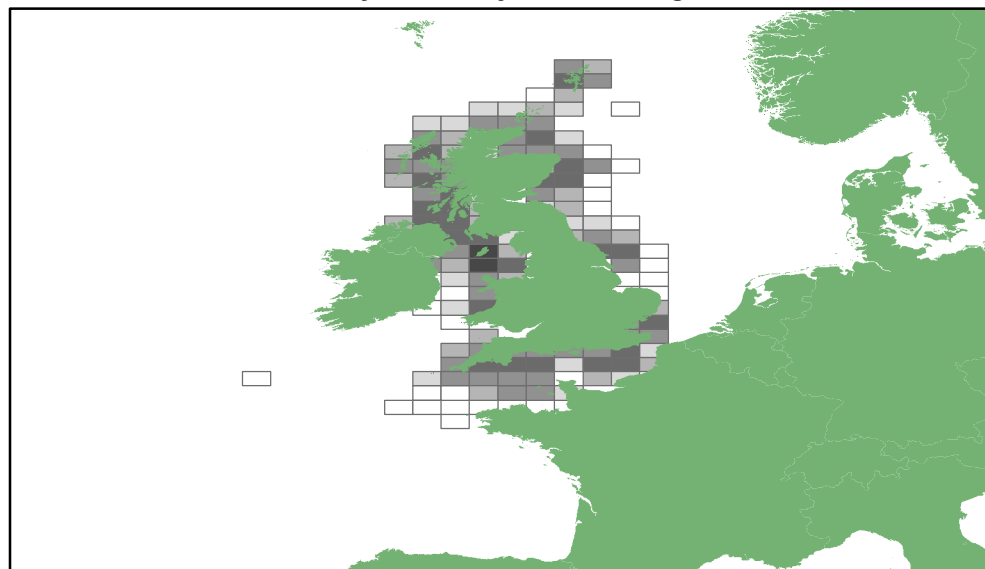
**Chart A1.14a: Number of vessels by ICES rectangle**




**Number of Vessels**



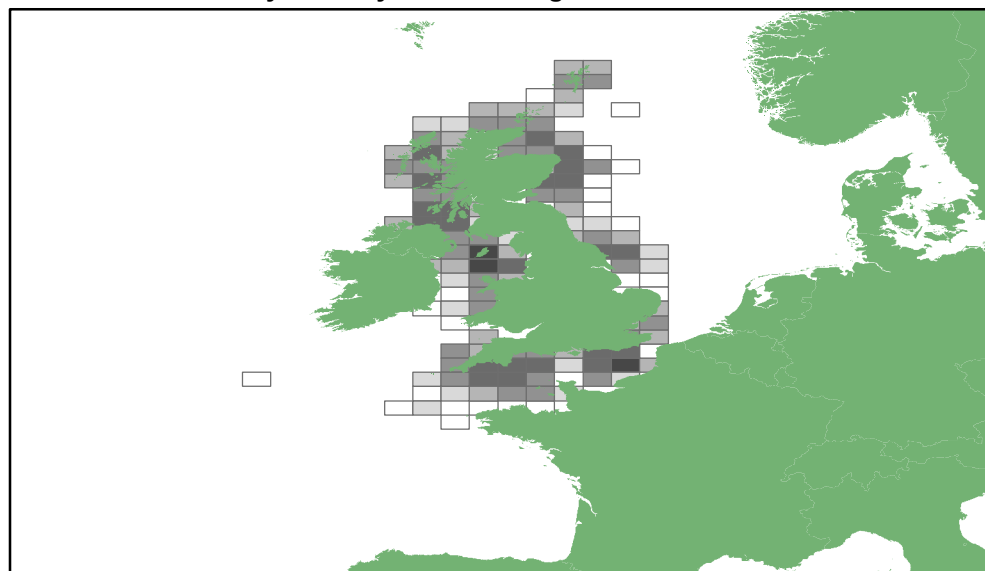
**Chart A1.14b: Number of days at sea by ICES rectangle**




**Number of days at sea**



**Chart A1.14c: kW day units by ICES rectangle**

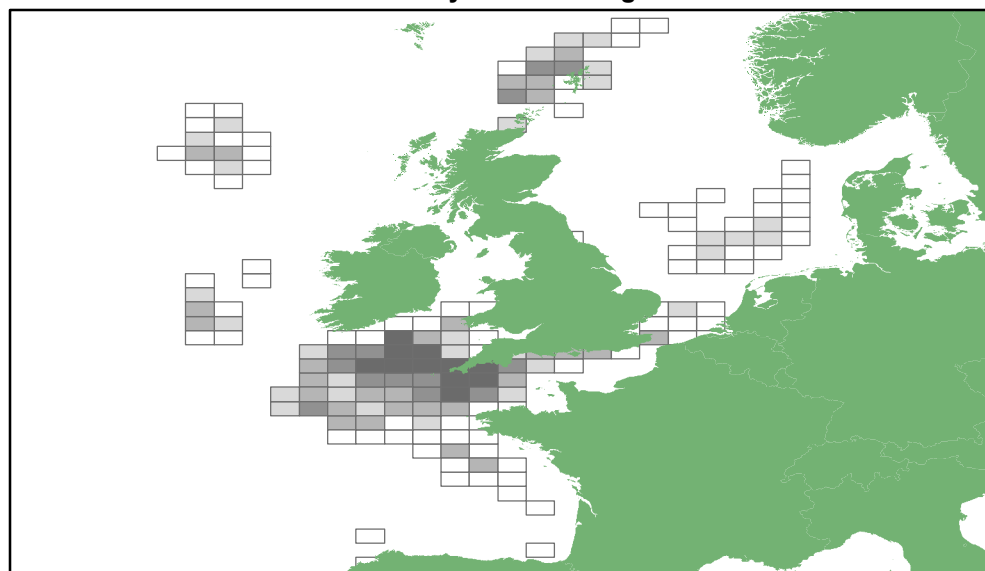


**kW Days**

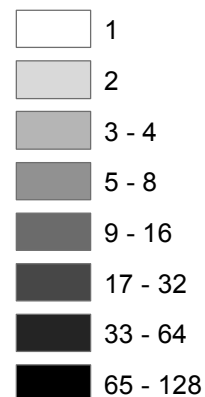


# Chart A1.15: Drift and fixed nets effort by UK 10m and over vessels by ICES rectangle: 2014

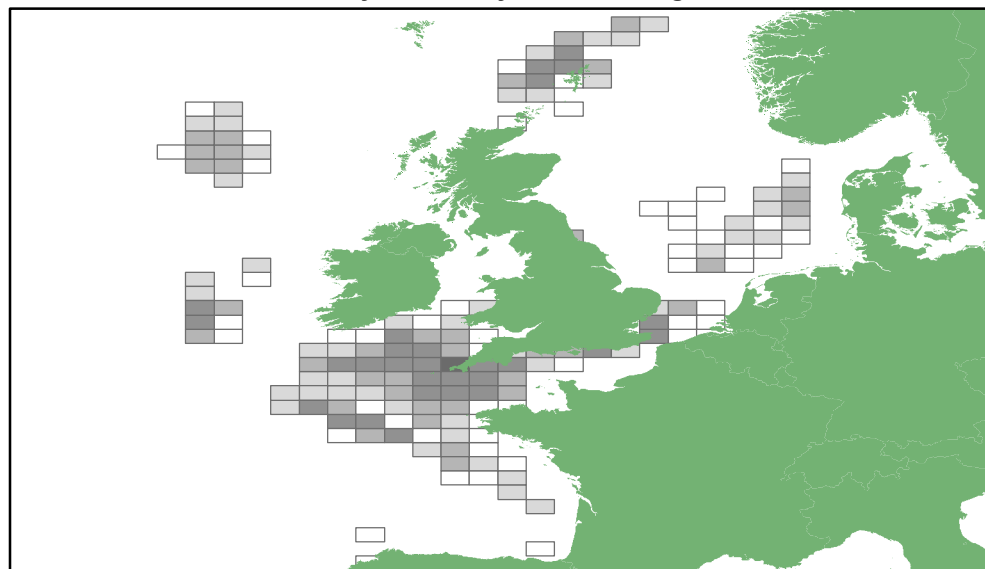
## Chart A1.15a: Number of vessels by ICES rectangle




### Number of Vessels



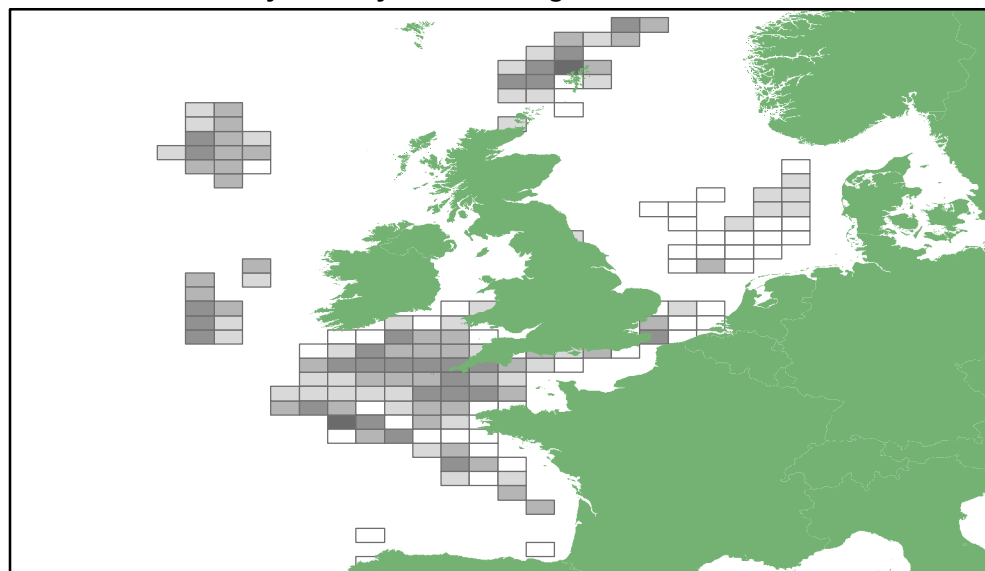
## Chart A1.15b: Number of days at sea by ICES rectangle




### Number of days at sea



## Chart A1.15c: kW day units by ICES rectangle

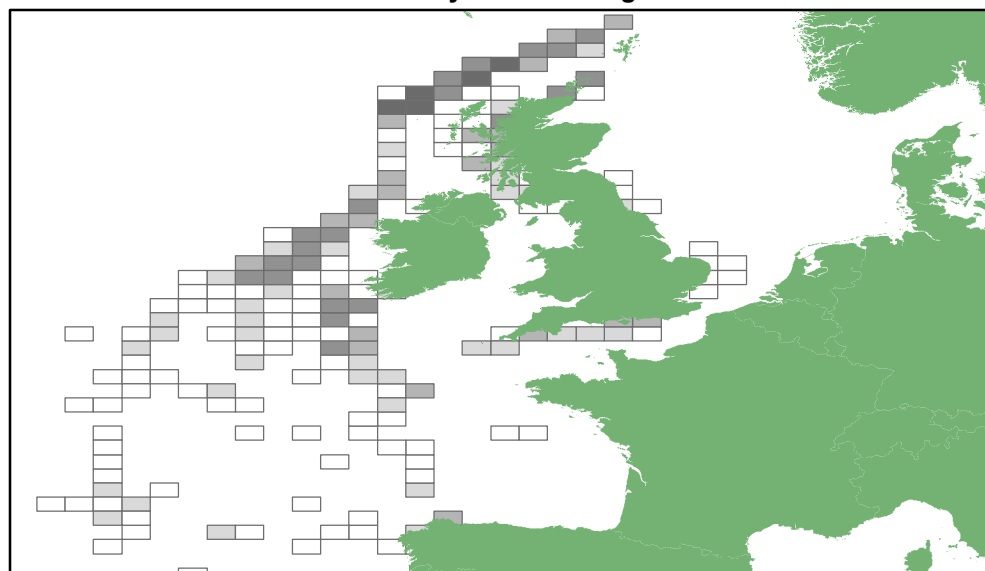


### kW Days

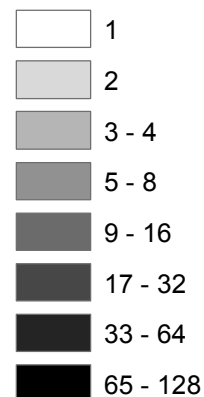


# Chart A1.16: Gears using hooks effort by UK 10m and over vessels by ICES rectangle: 2014

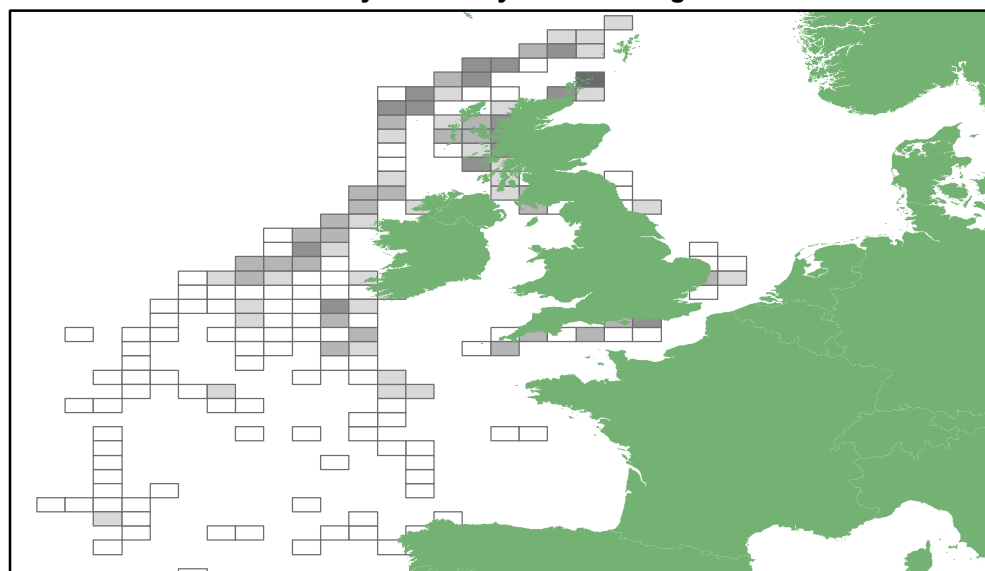
## Chart A1.16a: Number of vessels by ICES rectangle




### Number of Vessels



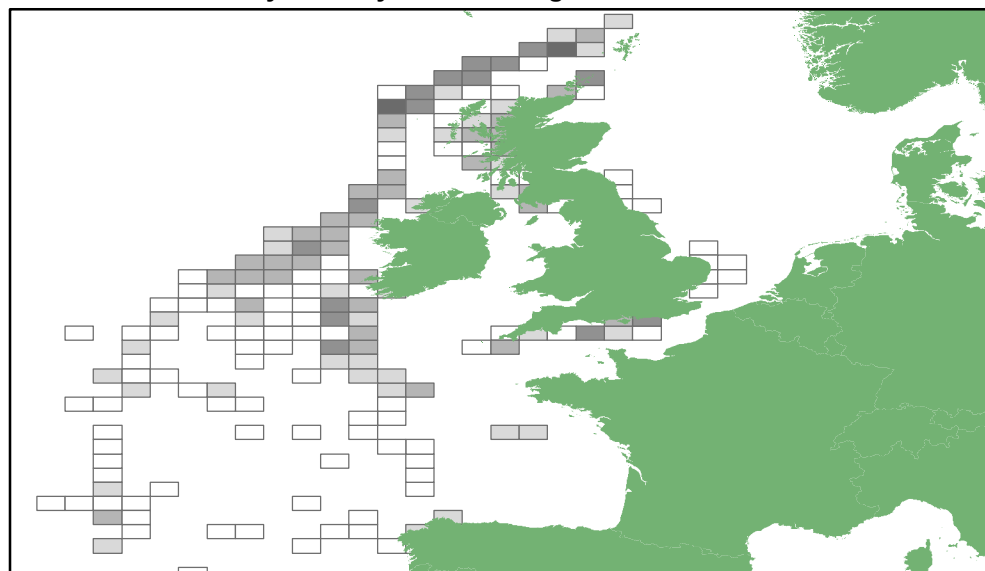
## Chart A1.16b: Number of days at sea by ICES rectangle




### Number of days at sea



## Chart A1.16c: kW day units by ICES rectangle

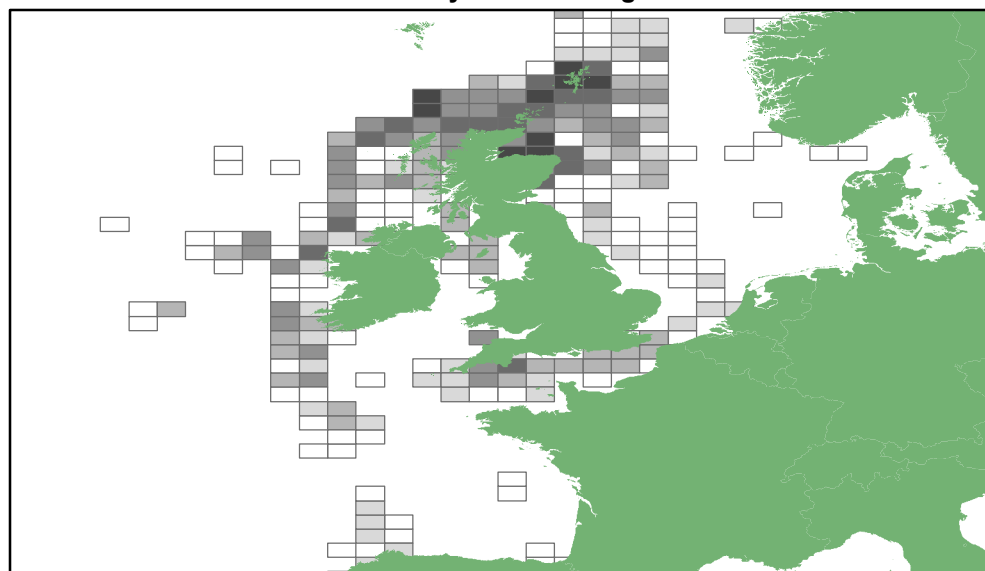


### kW Days

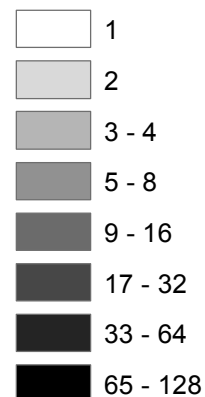


# Chart A1.17: Pelagic purse seine & trawl effort by UK 10m and over vessels by ICES rectangle: 2014

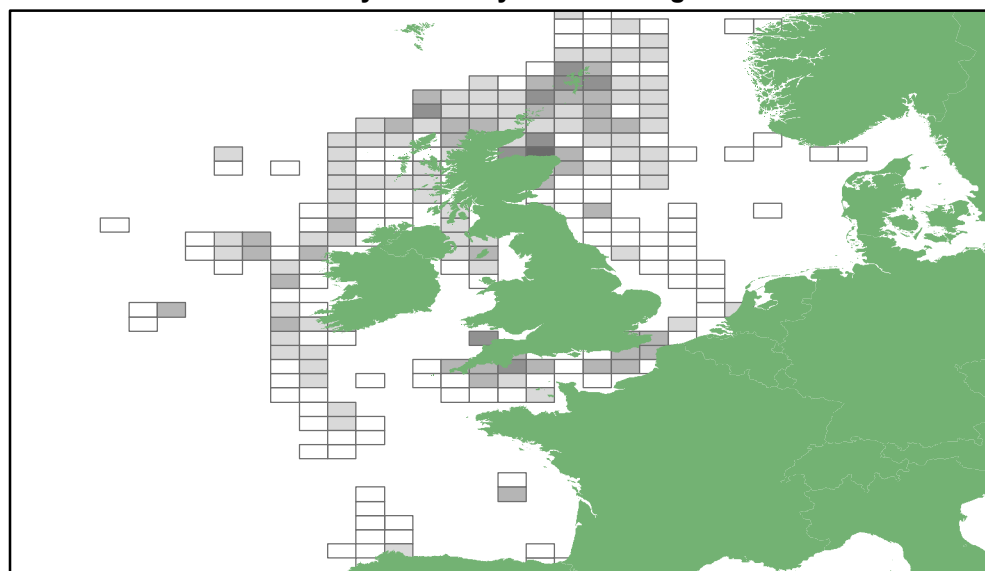
## Chart A1.17a: Number of vessels by ICES rectangle




### Number of Vessels



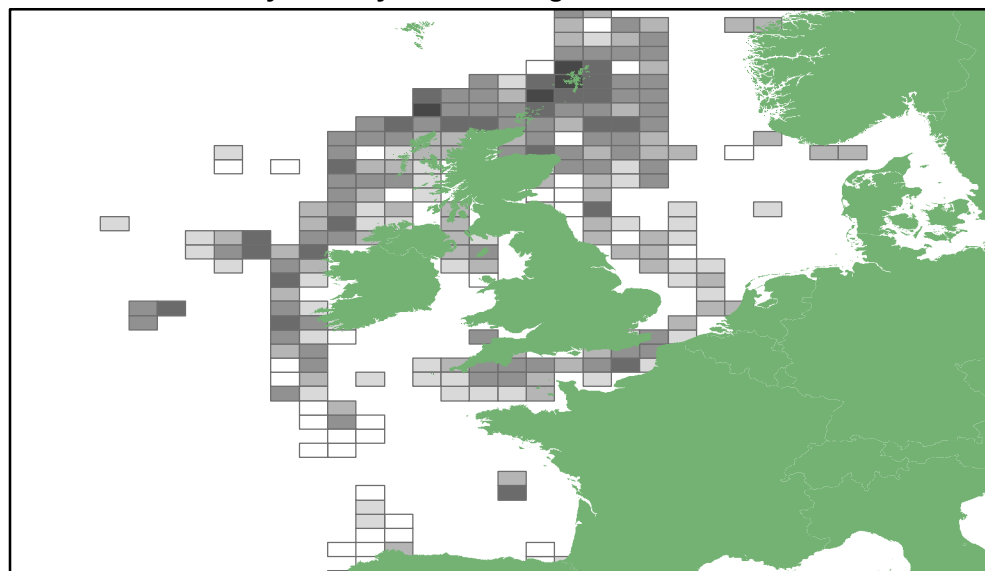
## Chart A1.17b: Number of days at sea by ICES rectangle




### Number of days at sea



## Chart A1.17c: kW day units by ICES rectangle

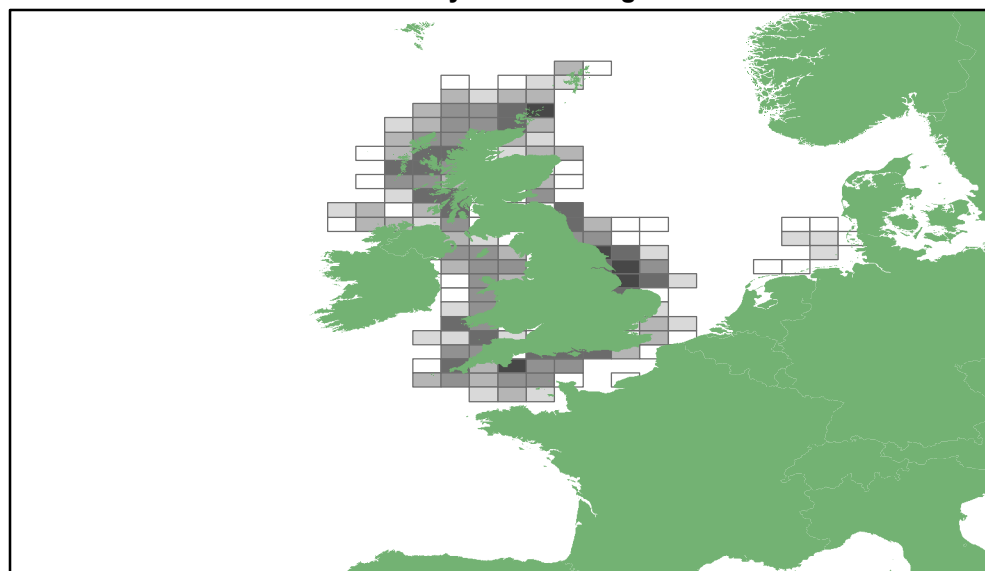


### kW Days

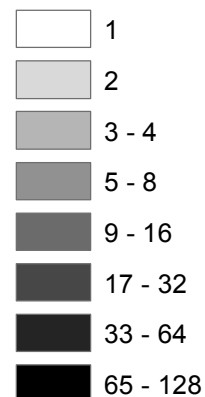


# Chart A1.18: Pots and traps effort by UK 10m and over vessels by ICES rectangle: 2014

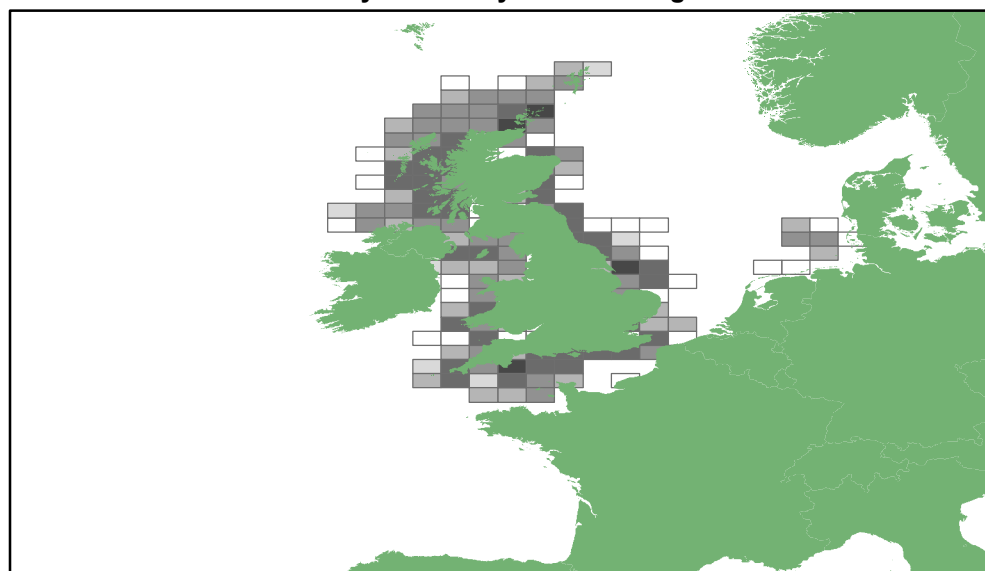
## Chart A1.18a: Number of vessels by ICES rectangle




### Number of Vessels



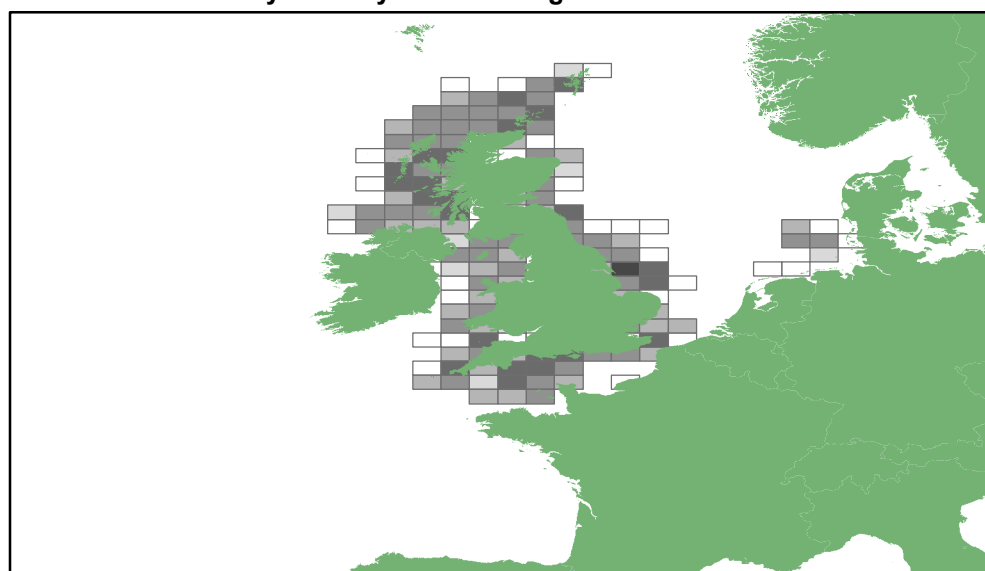
## Chart A1.18b: Number of days at sea by ICES rectangle



### Number of days at sea



## Chart A1.18c: kW day units by ICES rectangle



### kW Days

