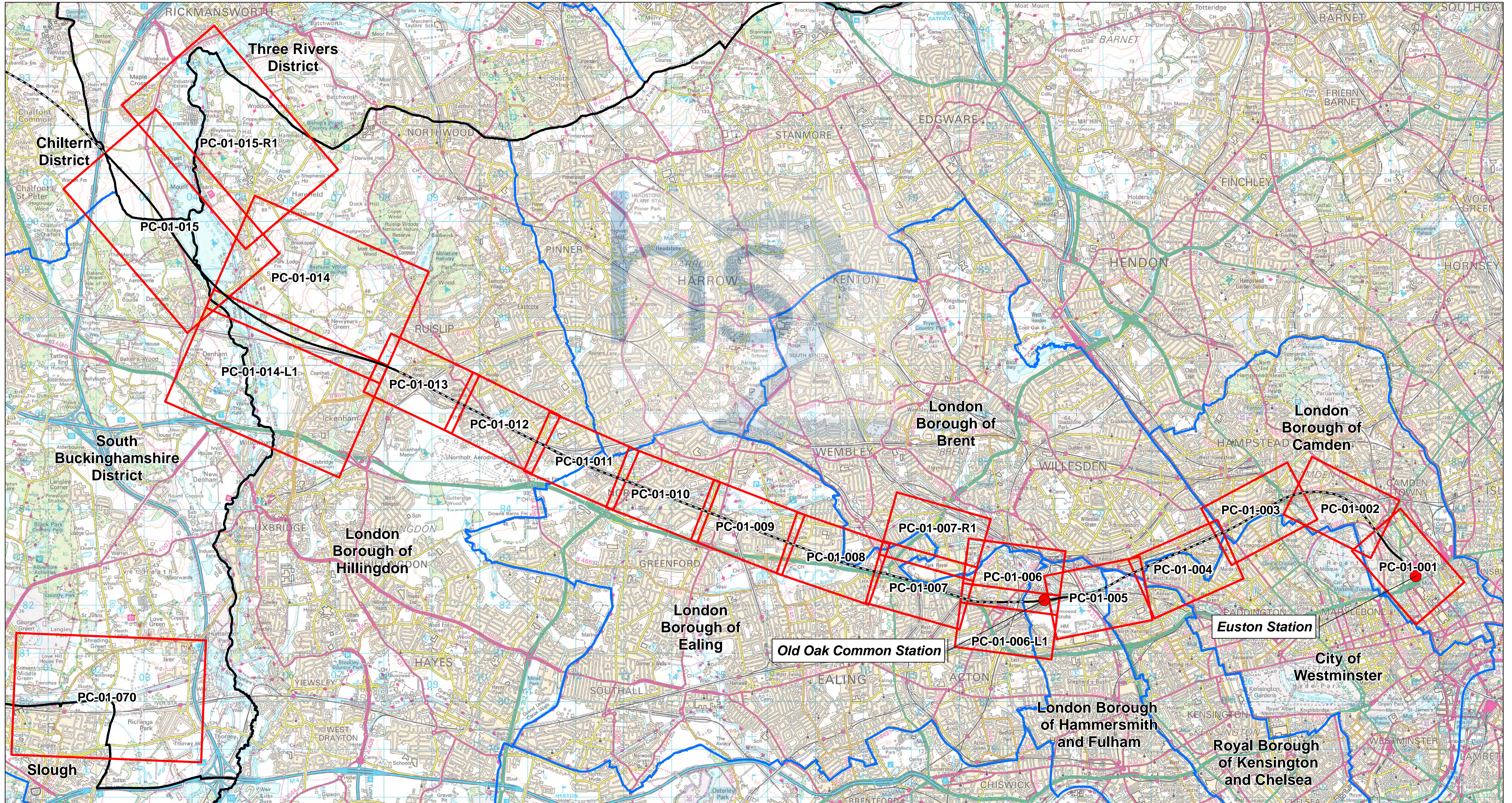


HIGH SPEED TWO PROPERTY SCHEMES

AUGUST 2016
VOLUME 1

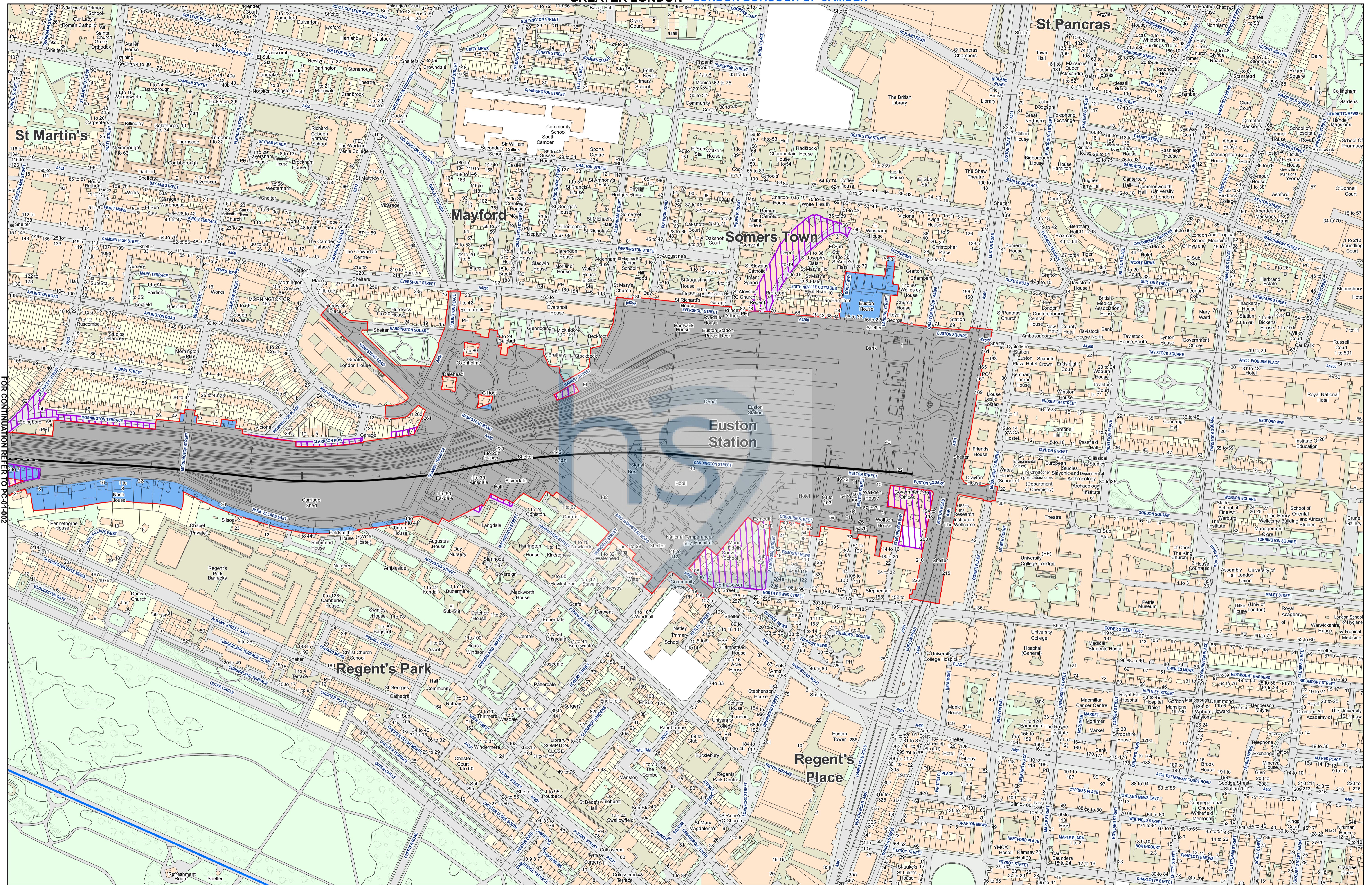
GREATER LONDON BOROUGHES, SLOUGH, BUCKINGHAMSHIRE KEY PLAN



● Connection ● HS2 Depot ● HS2 Station — Route on surface - - - Route in tunnel — Route in green tunnel □ County boundary □ District/Borough boundary

LWM-HS2-LP-MAP-000-000078-P03

GREATER LONDON LONDON BOROUGH OF CAMDEN



FOR CONTINUATION REFER TO PC-01-002

Legend

- Route on surface
- Limits of Land Subject to Safeguarding Direction
- Rural Support Zone (RSZ)
- Homeowner payment (HOP) zone 3: 240m - 300m
- District/Borough boundary
- Route in tunnel
- Safeguarded Area: Surface
- Homeowner payment (HOP) zone 1: 120m - 180m
- Extended Homeowner Protection Zone 1
- Homeowner payment (HOP) zone 2: 180m - 240m
- Extended Homeowner Protection Zone 2
- Safeguarded Area: Sub-surface

Map Number
PC-01-001

Map Name
**High Speed Two
Phase One
Property Schemes**

Date of Issue
AUGUST 2016

Scale at A1: **1:2,500**
Scale at A3: **1:5,000**

HS2 Ltd accept no responsibility for any circumstances, which arise from the reproduction of this map after alteration, amendment or abbreviation if it is used in part or issued incomplete in any way.

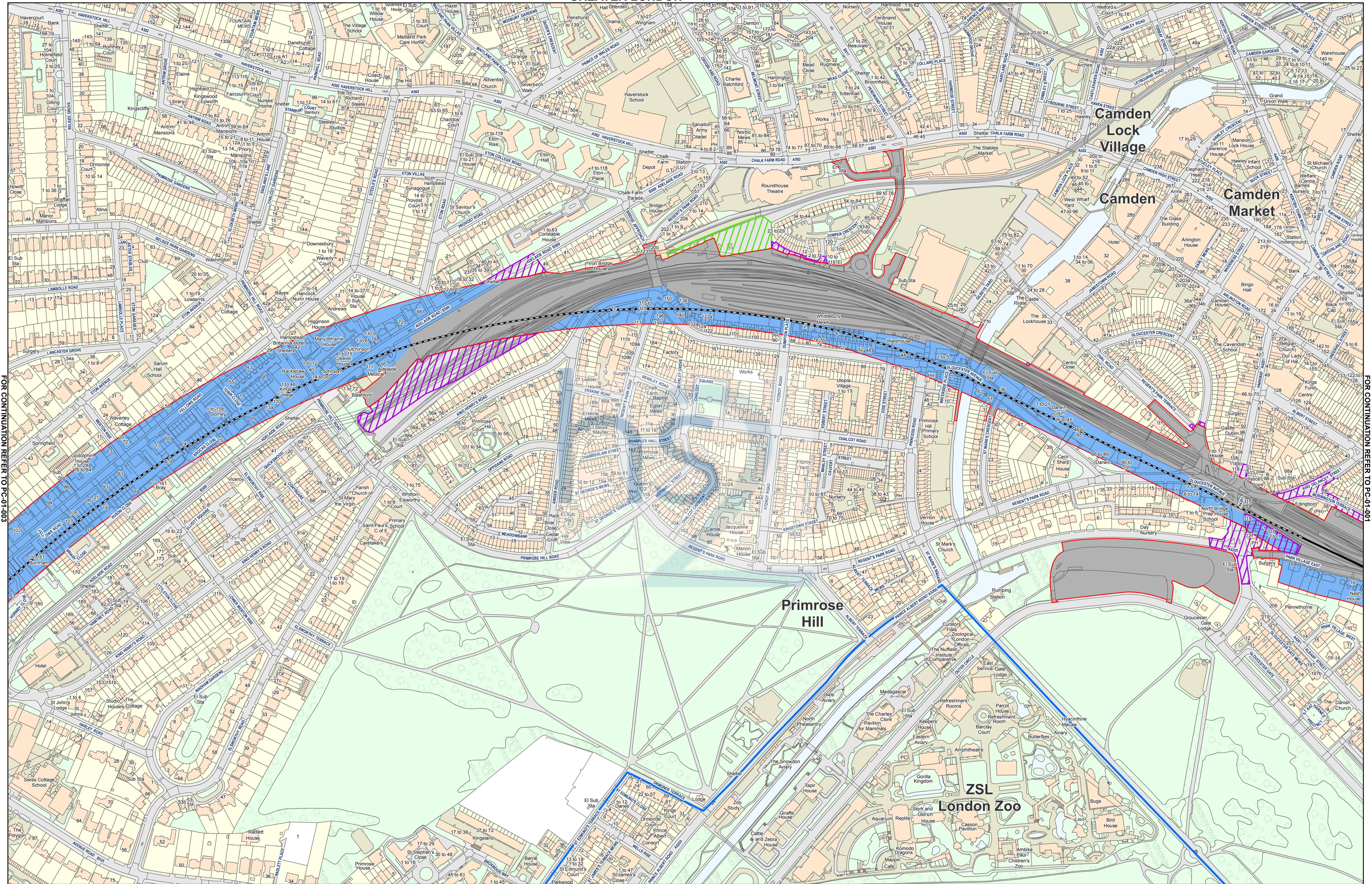
Registered in England, Registration number 0973986.
Registered office: One Canada Square, London E14 4AB.

© Crown copyright and database rights 2016.
Ordnance Survey Licence Number 100049190.

Doc Number: LWM-HS2-LP-MAP-000-000086-P03

Date: 15/08/16

GREATER LONDON LONDON BOROUGH OF CAMDEN



FOR CONTINUATION REFER TO PC-01-003

FOR CONTINUATION REFER TO PC-01-001

GREATER LONDON CITY OF WESTMINSTER

Legend	
Route on surface	Limits of Land Subject to Safeguarding Direction
Route in tunnel	Safeguarded Area: Surface
Route in green tunnel	Safeguarded Area: Sub-surface
Rural Support Zone (RSZ)	Homeowner payment (HOP) zone 3: 240m - 300m
Homeowner payment (HOP) zone 1: 120m - 180m	Extended Homeowner Protection Zone 1
Homeowner payment (HOP) zone 2: 180m - 240m	Extended Homeowner Protection Zone 2
District/Borough boundary	

Map Number	PC-01-002
Map Name	High Speed Two Phase One Property Schemes
Date of Issue	AUGUST 2016

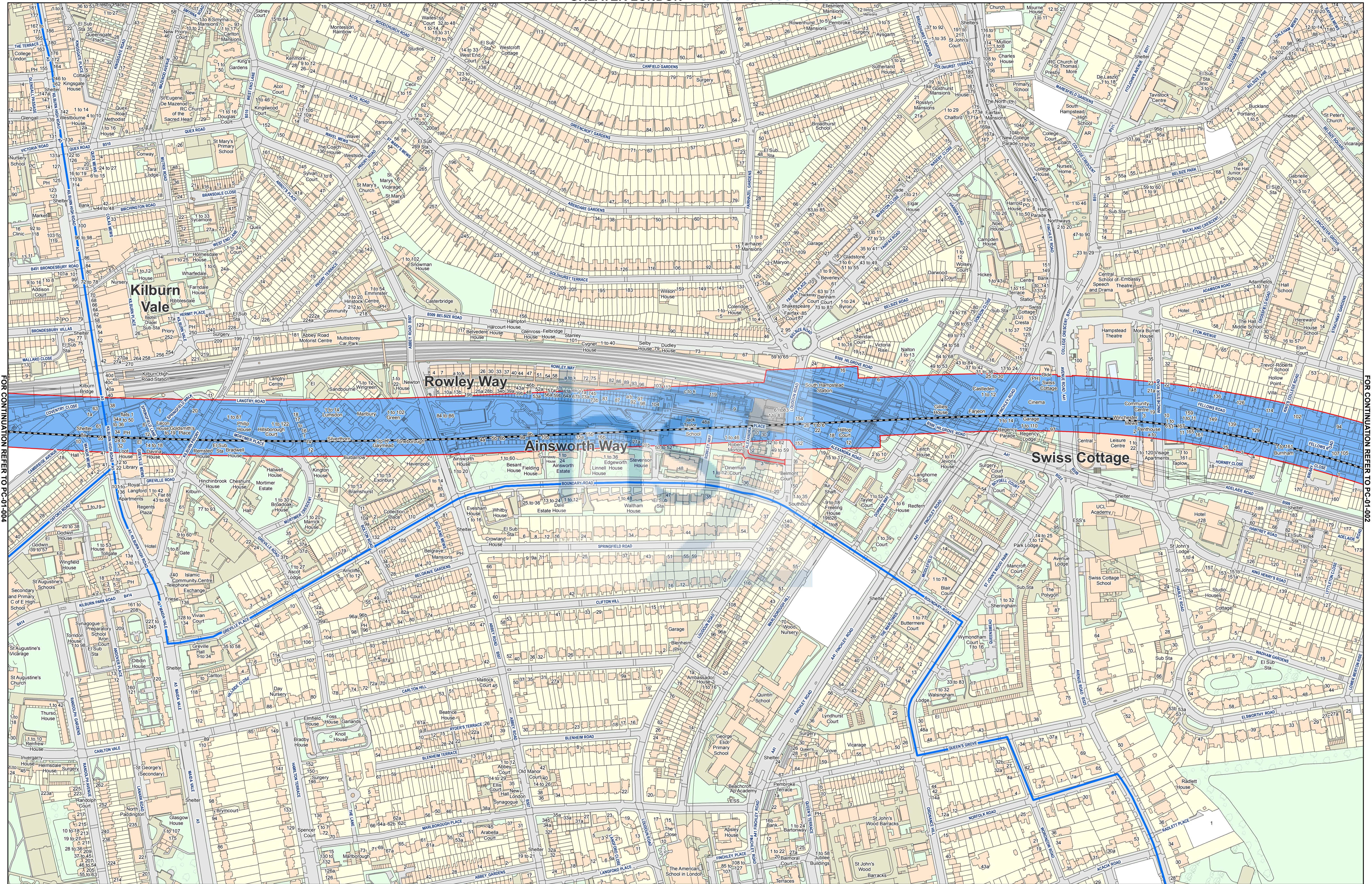
HS2 Ltd accept no responsibility for any circumstances, which arise from the reproduction of this map after alteration, amendment or abbreviation or if it is issued in part or issued incomplete in any way.

Scale at A1: 1:2,500
Scale at A3: 1:5,000

© Crown copyright and database rights 2016.
Ordnance Survey Licence Number 100049190.

Doc Number: LWM-HS2-LP-MAP-000-000087-P03 Date: 15/08/16

GREATER LONDON LONDON BOROUGH OF CAMDEN



FOR CONTINUATION REFER TO PC-01-004


FOR CONTINUATION REFER TO PC-01-002

Legend

- Route on surface
- Limits of Land Subject to Safeguarding Direction
- Rural Support Zone (RSZ)
- Homeowner payment (HOP) zone 3: 240m - 300m
- District/Borough boundary
- Route in tunnel
- Safeguarded Area: Surface
- Homeowner payment (HOP) zone 1: 120m - 180m
- Extended Homeowner Protection Zone 1
- Route in green tunnel
- Safeguarded Area: Sub-surface
- Homeowner payment (HOP) zone 2: 180m - 240m
- Extended Homeowner Protection Zone 2

Map Number: **PC-01-003**
 High Speed Two Phase One Property Schemes
 AUGUST 2016

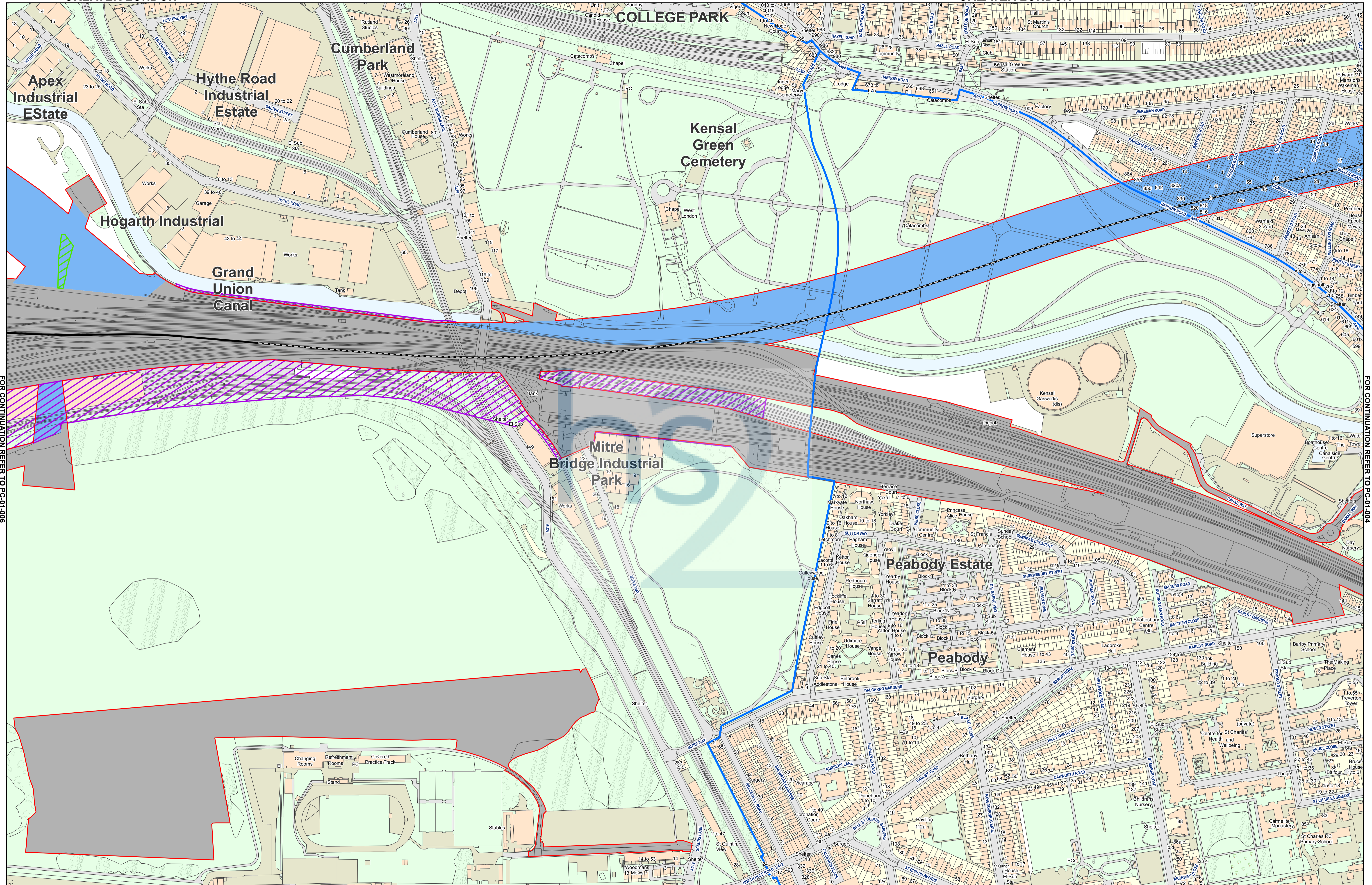
HS2 Ltd accept no responsibility for any circumstances, which arise from the reproduction of this map after alteration, amendment or abbreviation or if it is issued in part or issued incomplete in any way.
 Scale at A1: 1:2,500
 Scale at A3: 1:5,000
 © Crown copyright and database rights 2016.
 Ordnance Survey Licence Number: 100049190.
 Doc Number: LWM-HS2-LP-MAP-000-000088-P03
 Date: 15/08/16



FOR CONTINUATION REFER TO PC-01-005

FOR CONTINUATION REFER TO PC-01-003














Legend	<ul style="list-style-type: none"> Route on surface Route in tunnel Route in green tunnel 	<ul style="list-style-type: none"> Limits of Land Subject to Safeguarding Direction Safeguarded Area: Surface Safeguarded Area: Sub-surface 	<ul style="list-style-type: none"> Rural Support Zone (RSZ) Homeowner payment (HOP) zone 1: 120m - 180m Homeowner payment (HOP) zone 2: 180m - 240m 	<ul style="list-style-type: none"> Homeowner payment (HOP) zone 3: 240m - 300m Extended Homeowner Protection Zone 1 Extended Homeowner Protection Zone 2 	<ul style="list-style-type: none"> District/Borough boundary
<p style="display: flex; justify-content: space-between; font-weight: bold; margin: 0;"> GREATER LONDON ROYAL BOROUGH OF KENSINGTON AND CHELSEA GREATER LONDON CITY OF WESTMINSTER </p>					
<p>Map Number: PC-01-004</p> <p>Map Name: High Speed Two Phase One Property Schemes</p> <p>Date of Issue: AUGUST 2016</p>		<p>Scale at A1: 1:2,500</p> <p>Scale at A3: 1:5,000</p>		<p>hs2 logo</p> <p>HS2 Ltd accept no responsibility for any circumstances, which arise from the reproduction of this map after alteration, amendment or abbreviation if it is issued in part or issued incomplete in any way.</p> <p>© Crown copyright and database rights 2016. Ordnance Survey Licence Number 100049190.</p> <p>Doc Number: LWM-HS2-LP-MAP-000-000689-P03</p> <p>Date: 15/08/16</p>	



FOR CONTINUATION REFER TO PC-01-006

FOR CONTINUATION REFER TO PC-01-004

Legend

-  Route on surface
-  Limits of Land Subject to Safeguarding Direction
-  Rural Support Zone (RSZ)
-  Homeowner payment (HOP) zone 3: 240m - 300m
-  District/Borough boundary
-  Route in tunnel
-  Safeguarded Area: Surface
-  Homeowner payment (HOP) zone 1: 120m - 180m
-  Extended Homeowner Protection Zone 1
-  Route in green tunnel
-  Safeguarded Area: Sub-surface
-  Homeowner payment (HOP) zone 2: 180m - 240m
-  Extended Homeowner Protection Zone 2

Map Number	PC-01-005
Map Name	High Speed Two Phase One Property Schemes
Date of Issue	AUGUST 2016

hs2

HS2 Ltd accept no responsibility for any circumstances, which arise from the reproduction of this map after alteration, amendment or abbreviation of it is issued in part or issued incomplete in any way.

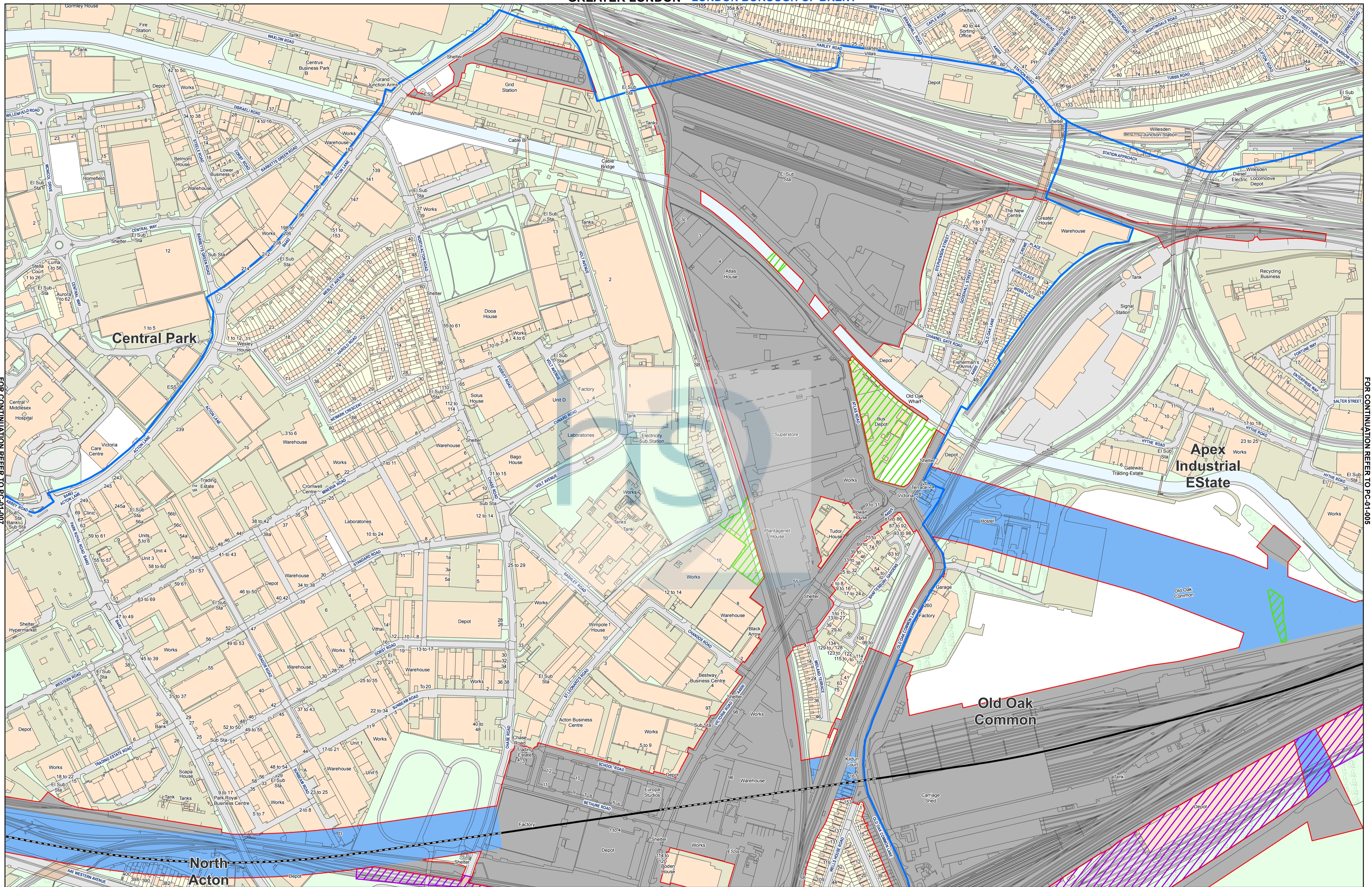
Registered in England. Registration number 3071986.
Registered office: One Canada Square, London E14 4AB.

© Crown copyright and database rights 2016.
Ordnance Survey Licence Number 100049190.

Doc Number: LWM-HS2-LP-MAP-000-000090-P03

Scale at A1: 1:2,500
Scale at A3: 1:5,000

Date: 15/08/16



FOR CONTINUATION REFER TO PC-01-007

FOR CONTINUATION REFER TO PC-01-005

Legend

- Route on surface
- Limits of Land Subject to Safeguarding Direction
- Rural Support Zone (RSZ)
- Homeowner payment (HOP) zone 3: 240m - 300m
- District/Borough boundary
- Route in tunnel
- Safeguarded Area: Surface
- Homeowner payment (HOP) zone 1: 120m - 180m
- Extended Homeowner Protection Zone 1
- Extended Homeowner Protection Zone 2
- Route in green tunnel
- Safeguarded Area: Sub-surface
- Homeowner payment (HOP) zone 2: 180m - 240m

Map Number: **PC-01-006**
 Map Name: **High Speed Two Phase One Property Schemes**
 Date of Issue: **AUGUST 2016**

HS2 Ltd accept no responsibility for any circumstances, which arise from the reproduction of this map after alteration, amendment or abbreviation or if it is issued in part or issued incomplete in any way.

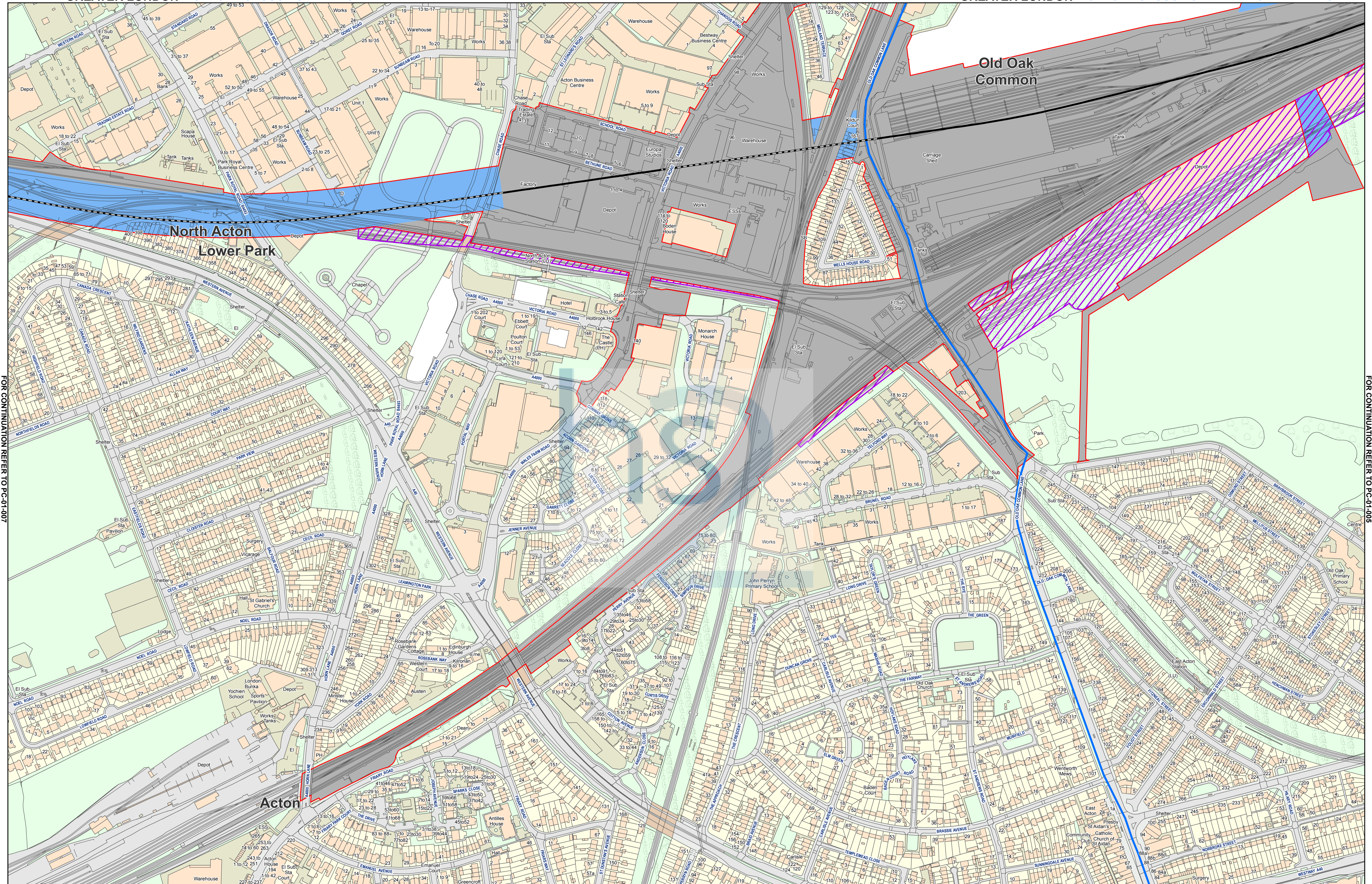
Registered in England. Registration number 3071988.
 Registered office: One Canada Square, London E14 4AB.

© Crown copyright and database rights 2016.
 Ordnance Survey Licence Number 100049190.

Doc Number: LWM-HS2-LP-MAP-000-000091-P03

Scale at A1: **1:2,500**
 Scale at A3: **1:5,000**

Date: **15/08/16**



FOR CONTINUATION REFER TO PC-01-007

FOR CONTINUATION REFER TO PC-01-005

Legend

- Route on surface
- Route in tunnel
- Route in green tunnel
- Limits of Land Subject to Safeguarding Direction
- Safeguarded Area: Surface
- Safeguarded Area: Sub-surface
- Rural Support Zone (RSZ)
- Homeowner payment (HOP) zone 1: 120m - 180m
- Homeowner payment (HOP) zone 2: 180m - 240m
- Homeowner payment (HOP) zone 3: 240m - 300m
- Extended Homeowner Protection Zone 1
- Extended Homeowner Protection Zone 2
- District/Borough boundary

Map Number: **PC-01-006-L1**
 Map Name: **High Speed Two Phase One Property Schemes**
 Date of Issue: **AUGUST 2016**

HS2 Ltd accept no responsibility for any circumstances, which arise from the reproduction of this map after alteration, amendment or abbreviation or if it is used in part or issued incomplete in any way.

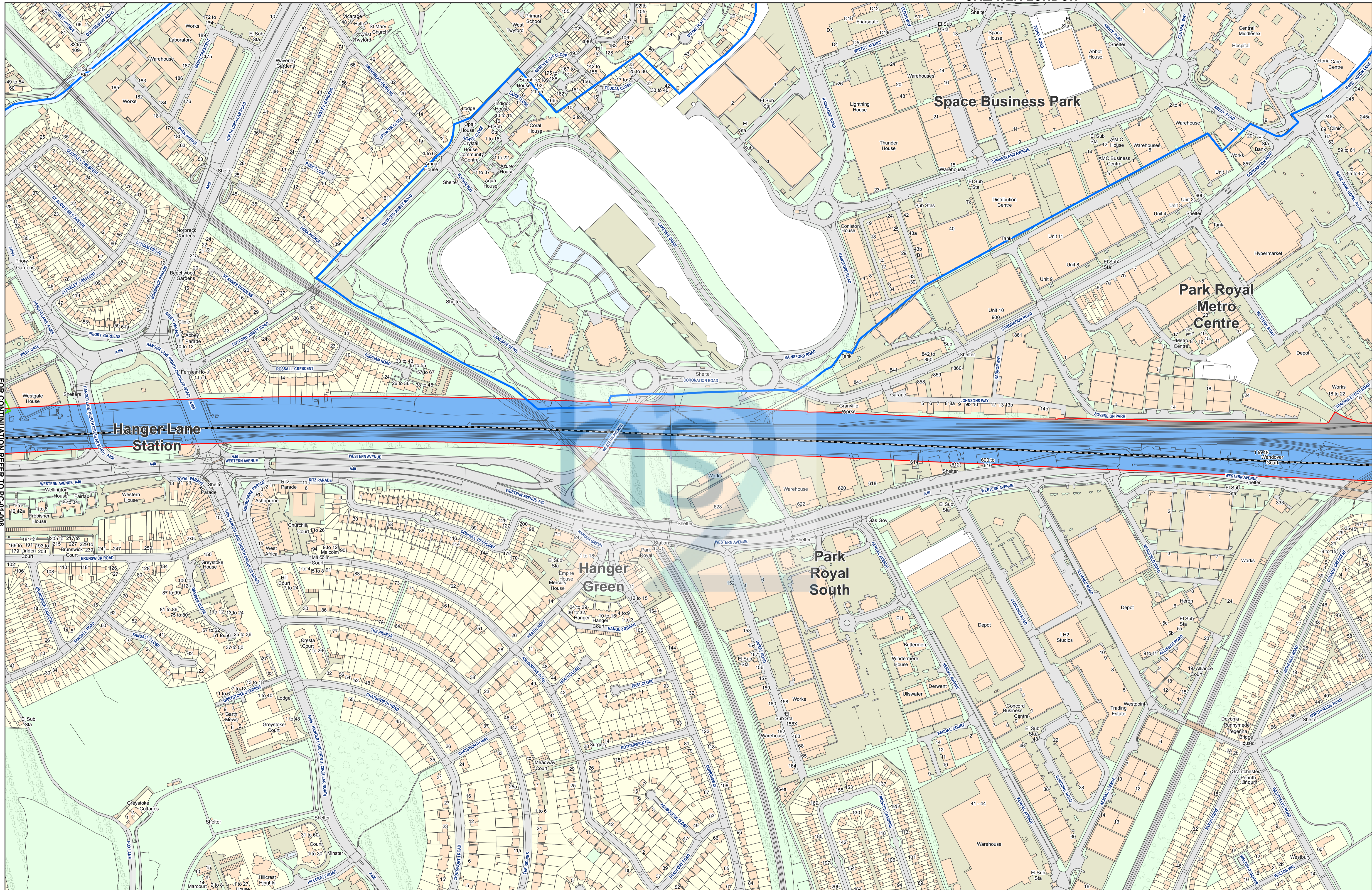
Registered in England. Registration number 307988.
 Registered office: One Canada Square, London E14 0AA.

© Crown copyright and database rights 2016.
 Ordnance Survey Licence Number 100049190.

Doc Number: LWM-HS2-LP-MAP-000-000092-P03

Scale at A1: 1:2,500
 Scale at A3: 1:5,000

Date: 15/08/16



FOR CONTINUATION REFER TO PC-01-008

FOR CONTINUATION REFER TO PC-01-006

- Legend**
- Route on surface
 - Route in tunnel
 - Route in green tunnel
 - Limits of Land Subject to Safeguarding Direction
 - Safeguarded Area: Surface
 - Safeguarded Area: Sub-surface
 - Rural Support Zone (RSZ)
 - Homeowner payment (HOP) zone 1: 120m - 180m
 - Homeowner payment (HOP) zone 2: 180m - 240m
 - Homeowner payment (HOP) zone 3: 240m - 300m
 - Extended Homeowner Protection Zone 1
 - Extended Homeowner Protection Zone 2
 - District/Borough boundary

Map Number: **PC-01-007**
 Map Name: **High Speed Two Phase One Property Schemes**
 Date of Issue: **AUGUST 2016**

HST Ltd accept no responsibility for any circumstances, which arise from the reproduction of this map after alteration, amendment or abbreviation if it is issued in part or issued incomplete in any way.
 Scale at A1: 1:2,500
 Scale at A3: 1:5,000
 © Crown copyright and database rights 2016.
 Ordnance Survey Licence Number 100049190.
 Doc Number: LWM-HS2-LP-MAP-000-000093-P03
 Date: 15/08/16



FOR CONTINUATION REFER TO PC-01-007

Legend	
	Route on surface
	Limits of Land Subject to Safeguarding Direction
	Rural Support Zone (RSZ)
	Homeowner payment (HOP) zone 3: 240m - 300m
	District/Borough boundary
	Route in tunnel
	Safeguarded Area: Surface
	Homeowner payment (HOP) zone 1: 120m - 180m
	Extended Homeowner Protection Zone 1
	Extended Homeowner Protection Zone 2
	Route in green tunnel
	Safeguarded Area: Sub-surface
	Homeowner payment (HOP) zone 2: 180m - 240m

Map Number	PC-01-007-R1
Map Name	High Speed Two Phase One Property Schemes
Date of Issue	AUGUST 2016

HS2 Ltd accept no responsibility for any circumstances, which arise from the reproduction of this map after alteration, amendment or abbreviation or if it is issued in part or issued incomplete in any way.

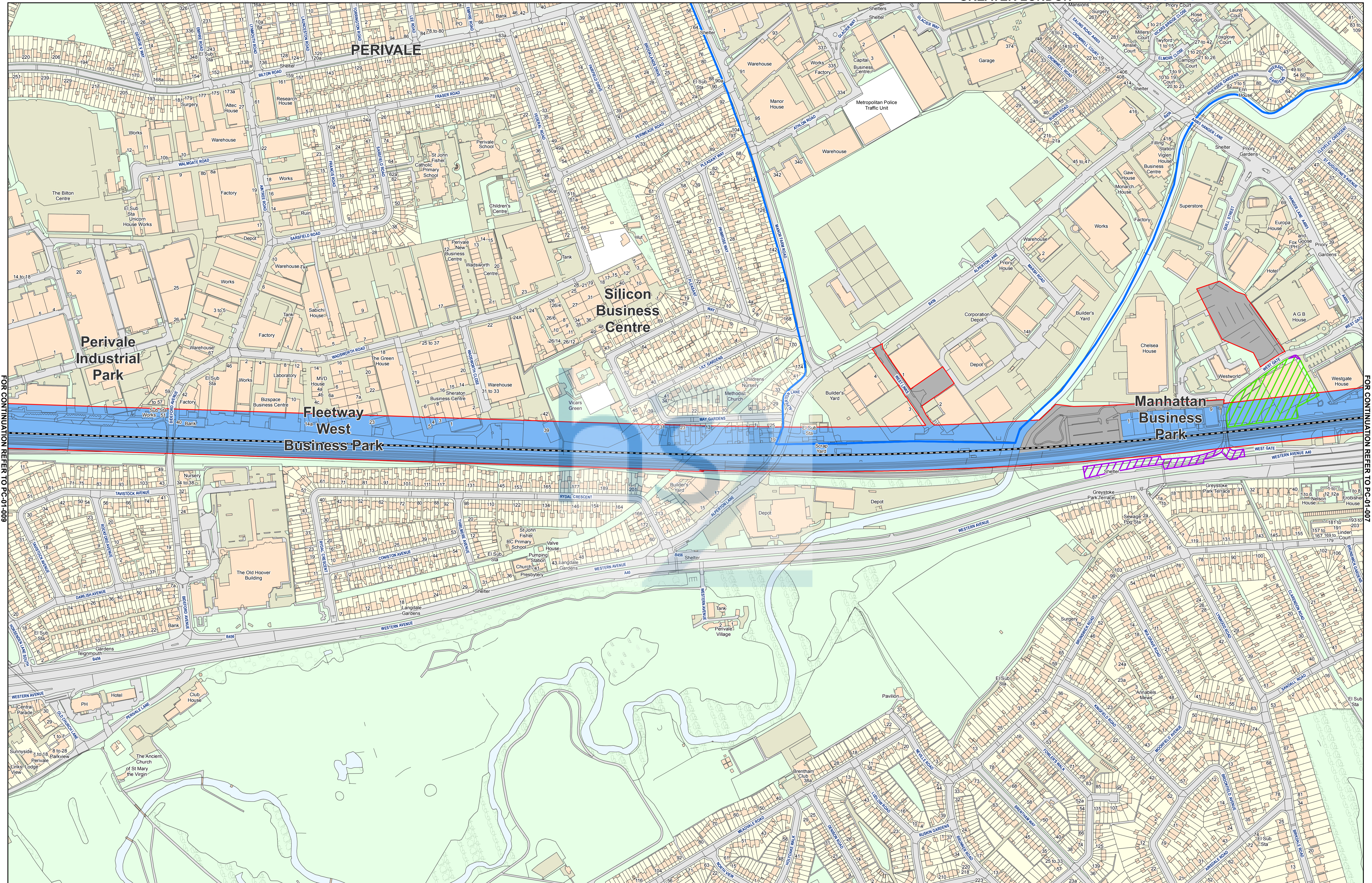
Registered in England. Registration number 3079388.
 Registered office: One Canada Square, London E14 0AA.

© Crown copyright and database rights 2016.
 Ordnance Survey Licence Number 100049190.

Doc Number: LWM-HS2-LP-MAP-000-000094-P03

Scale at A1: 1:2,500
 Scale at A3: 1:5,000

Date: 15/08/16



FOR CONTINUATION REFER TO PC-01-009

FOR CONTINUATION REFER TO PC-01-007

Legend

- Route on surface
- Route in tunnel
- Route in green tunnel
- Limits of Land Subject to Safeguarding Direction
- Safeguarded Area: Surface
- Safeguarded Area: Sub-surface
- Rural Support Zone (RSZ)
- Homeowner payment (HOP) zone 1: 120m - 180m
- Homeowner payment (HOP) zone 2: 180m - 240m
- Homeowner payment (HOP) zone 3: 240m - 300m
- Extended Homeowner Protection Zone 1
- Extended Homeowner Protection Zone 2
- District/Borough boundary

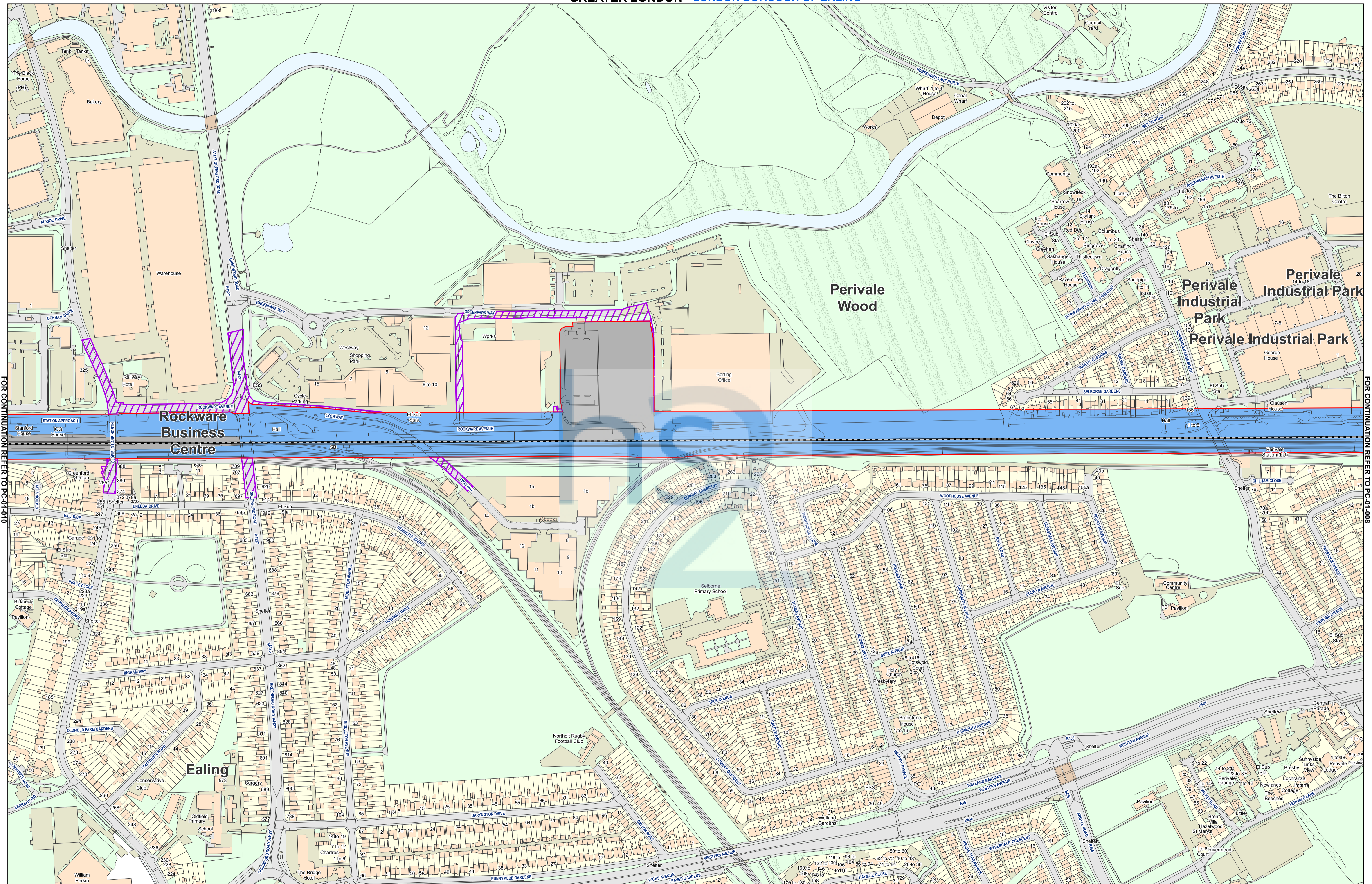
Map Number: **PC-01-008**
 Map Name: **High Speed Two Phase One Property Schemes**
 Date of Issue: **AUGUST 2016**

HST Ltd accept no responsibility for any circumstances, which arise from the reproduction of this map after alteration, amendment or abbreviation if it is issued in part or issued incomplete in any way.

Registered in England. Registration number 097998.
 Registered office: One Canada Square, London E14 4AB.
 © Crown copyright and database rights 2016.
 Ordnance Survey Licence Number 100049190.
 Doc Number: LWM-HS2-LP-MAP-000-000095-P03

Scale at A1: **1:2,500**
 Scale at A3: **1:5,000**

Date: **15/08/16**



FOR CONTINUATION REFER TO PC-01-010

FOR CONTINUATION REFER TO PC-01-008

Legend

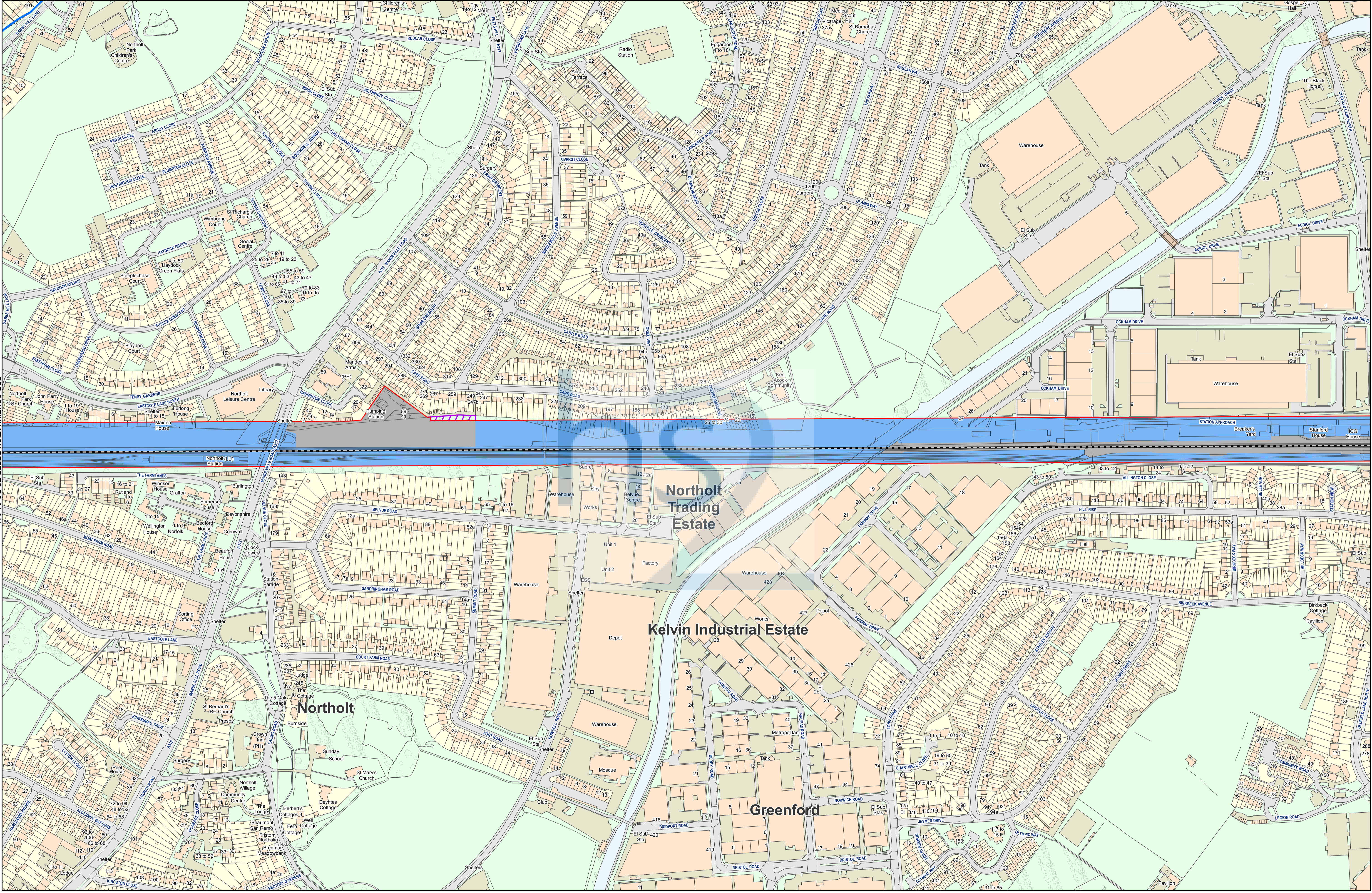
- Route on surface
- Route in tunnel
- Route in green tunnel
- Limits of Land Subject to Safeguarding Direction
- Safeguarded Area: Surface
- Safeguarded Area: Sub-surface
- Rural Support Zone (RSZ)
- Homeowner payment (HOP) zone 1: 120m - 180m
- Homeowner payment (HOP) zone 2: 180m - 240m
- Homeowner payment (HOP) zone 3: 240m - 300m
- Extended Homeowner Protection Zone 1
- Extended Homeowner Protection Zone 2
- District/Borough boundary

Map Number: **PC-01-009**
 Map Name: **High Speed Two Phase One Property Schemes**
 Date of Issue: **AUGUST 2016**

HS2 Ltd accept no responsibility for any circumstances, which arise from the reproduction of this map after alteration, amendment or abbreviation if it is issued in part or issued incomplete in any way.

Scale at A1: **1:2,500**
 Scale at A3: **1:5,000**

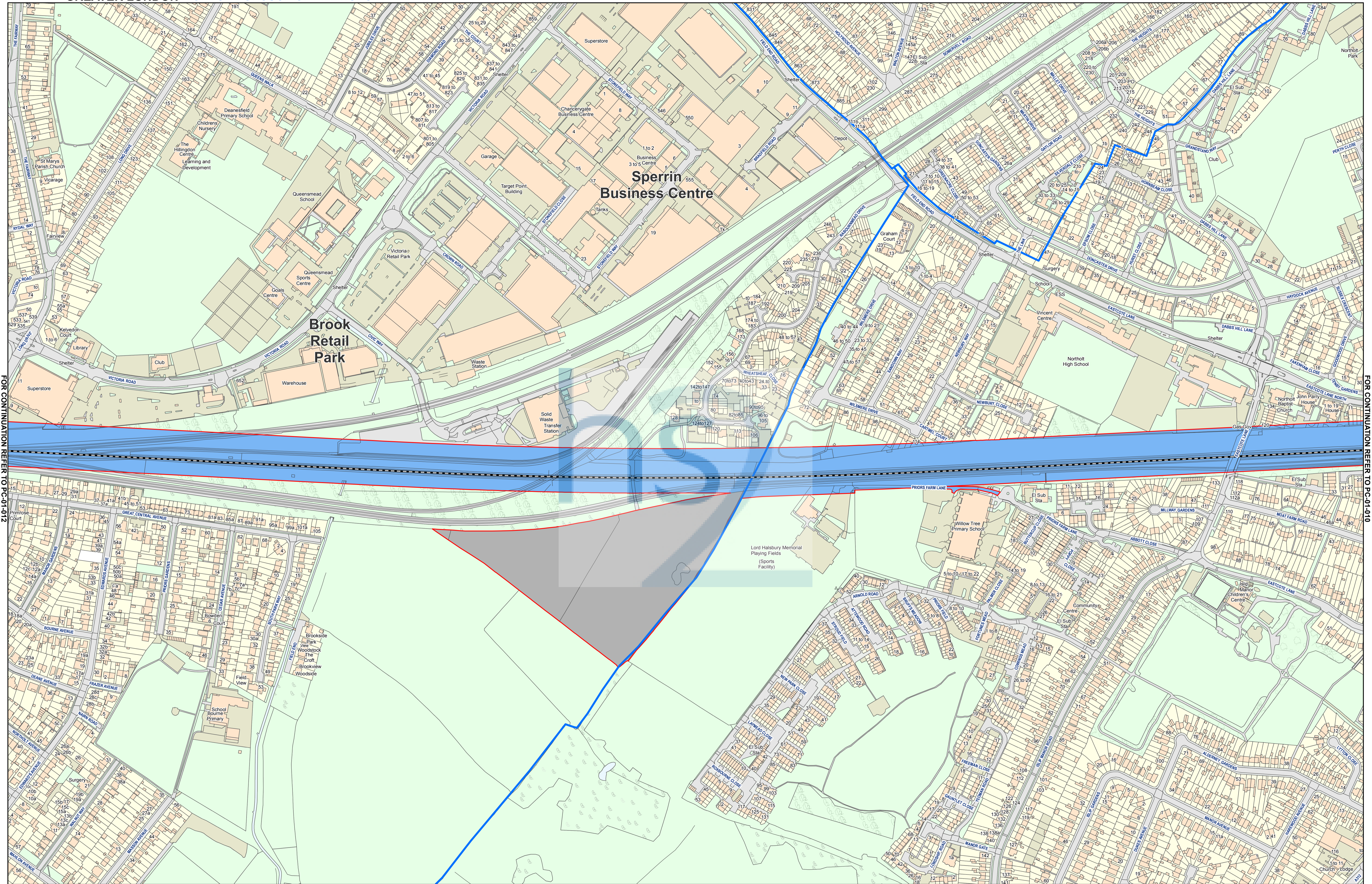
© Crown copyright and database rights 2016.
 Ordnance Survey Licence Number 100049190.
 Doc Number: LWM-HS2-LP-MAP-000-000096-P03
 Date: 15/08/16



FOR CONTINUATION REFER TO PC-01-011

FOR CONTINUATION REFER TO PC-01-009














Legend Route on surface Route in tunnel Route in green tunnel		Limits of Land Subject to Safeguarding Direction Safeguarded Area: Surface Safeguarded Area: Sub-surface	Rural Support Zone (RSZ) Homeowner payment (HOP) zone 1: 120m - 180m Homeowner payment (HOP) zone 2: 180m - 240m	Homeowner payment (HOP) zone 3: 240m - 300m Extended Homeowner Protection Zone 1 Extended Homeowner Protection Zone 2	District/Borough boundary
Map Number	PC-01-010		High Speed Two Phase One Property Schemes AUGUST 2016		Map Name Scale at A1: 1:2,500 Scale at A3: 1:5,000 Date of Issue 15/08/16
HS2 Ltd accept no responsibility for any circumstances, which arise from the reproduction of this map after alteration, amendment or abbreviation or if it is issued in part or incomplete in any way.		Registered in England. Registration number 3071986. Registered office: One Canada Square, London E14 0AA.		© Crown copyright and database rights 2016. Ordnance Survey Licence Number 100049190. Doc Number: LWM-HS2-LP-MAP-000-000097-P03	




FOR CONTINUATION REFER TO PC-01-012

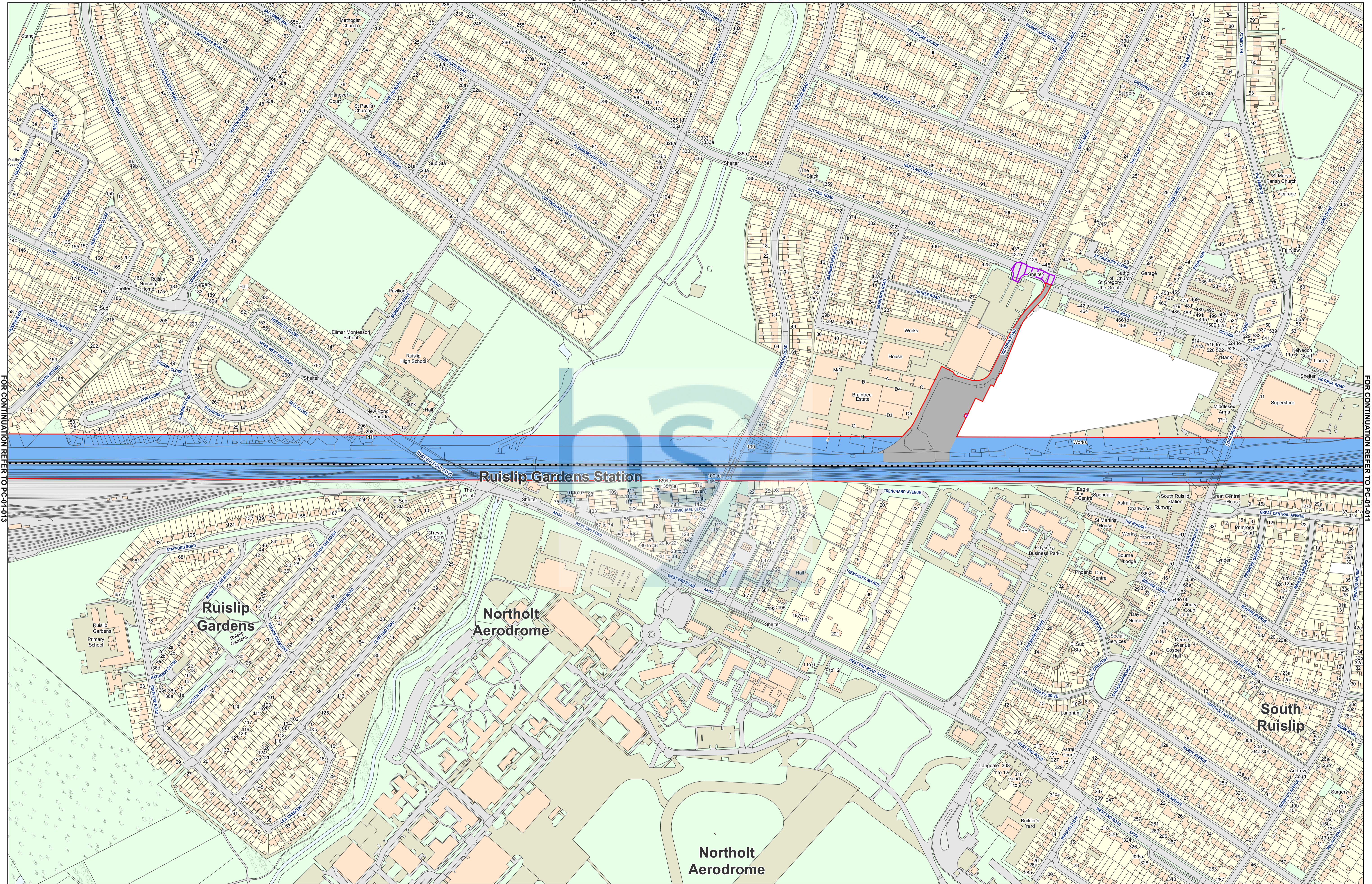
FOR CONTINUATION REFER TO PC-01-010

Legend

-  Route on surface
-  Limits of Land Subject to Safeguarding Direction
-  Rural Support Zone (RSZ)
-  Homeowner payment (HOP) zone 3: 240m - 300m
-  District/Borough boundary
-  Route in tunnel
-  Safeguarded Area: Surface
-  Homeowner payment (HOP) zone 1: 120m - 180m
-  Extended Homeowner Protection Zone 1
-  Extended Homeowner Protection Zone 2
-  Route in green tunnel
-  Safeguarded Area: Sub-surface
-  Homeowner payment (HOP) zone 2: 180m - 240m

Map Number: **PC-01-011**
 Map Name: **High Speed Two Phase One Property Schemes**
 Date of Issue: **AUGUST 2016**

 HS2 Ltd accept no responsibility for any circumstances, which arise from the reproduction of this map after alteration, amendment or abbreviation or if it is issued in part or issued incomplete in any way.
 Registered in England, Registration number 3073988.
 Registered office: One Canada Square, London E14 0AA.
 © Crown copyright and database rights 2016.
 Ordnance Survey Licence Number 100049190.
 Doc Number: LWM-HS2-LP-MAP-000-000098-P03
 Scale at A1: 1:2,500
 Scale at A3: 1:5,000
 Date: 15/08/16



FOR CONTINUATION REFER TO PC-01-013

FOR CONTINUATION REFER TO PC-01-011

Legend

- Route on surface
- Limits of Land Subject to Safeguarding Direction
- Rural Support Zone (RSZ)
- Homeowner payment (HOP) zone 3: 240m - 300m
- District/Borough boundary
- Route in tunnel
- Safeguarded Area: Surface
- Homeowner payment (HOP) zone 1: 120m - 180m
- Extended Homeowner Protection Zone 1
- Extended Homeowner Protection Zone 2
- Route in green tunnel
- Safeguarded Area: Sub-surface
- Homeowner payment (HOP) zone 2: 180m - 240m

Map Number: **PC-01-012**
 Map Name: **High Speed Two Phase One Property Schemes**
 Date of Issue: **AUGUST 2016**

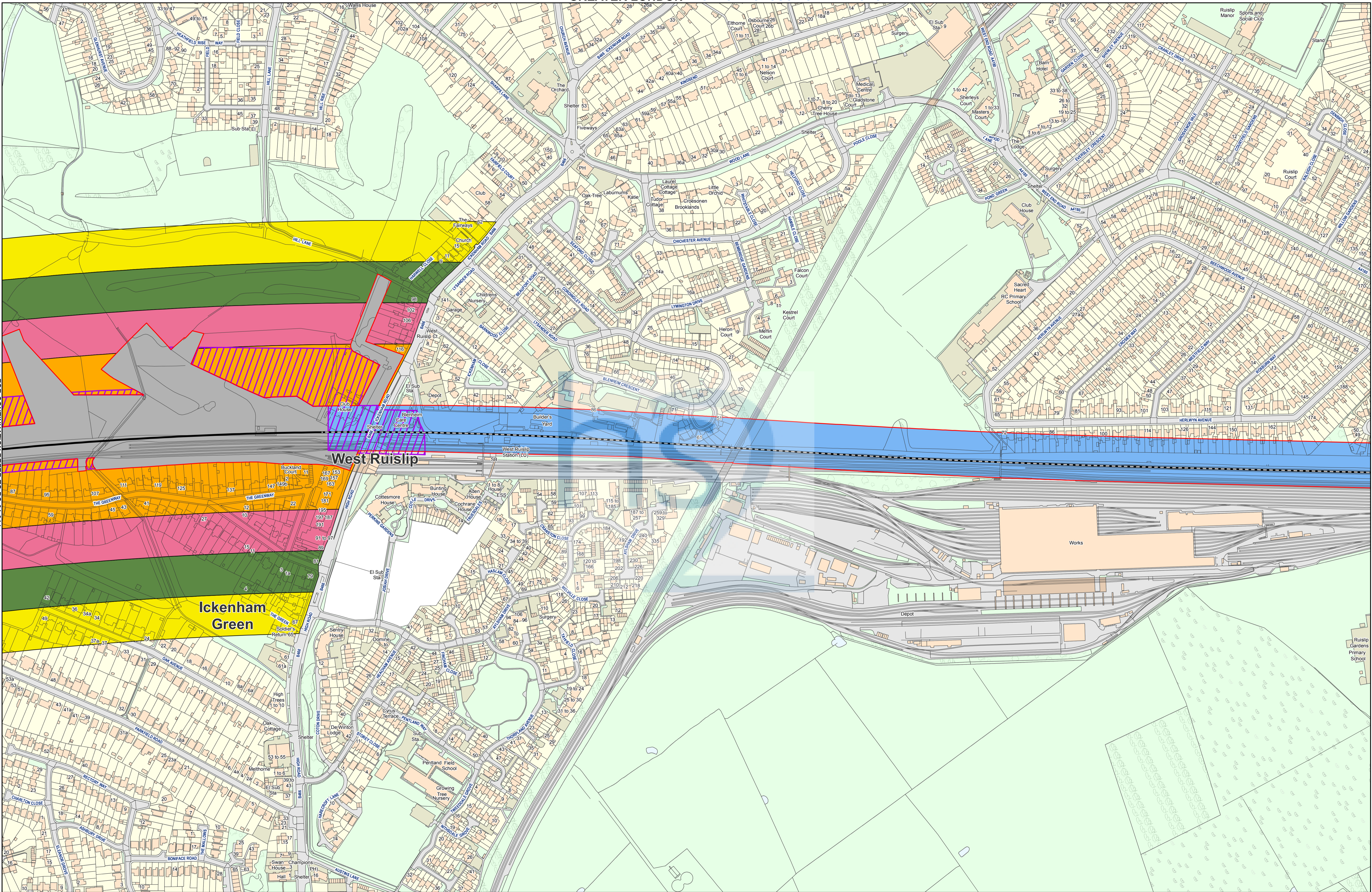
HS2 Ltd accept no responsibility for any circumstances, which arise from the reproduction of this map after alteration, amendment or abbreviation of it is issued in part or issued incomplete in any way.

Scale at A1: **1:2,500**
 Scale at A3: **1:5,000**

© Crown copyright and database rights 2016.
 Ordnance Survey Licence Number 100049199.

Doc Number: LWM-HS2-LP-MAP-000-000099-P03 **Date: 15/08/16**

GREATER LONDON LONDON BOROUGH OF HILLINGDON



FOR CONTINUATION REFER TO PC-01-014

FOR CONTINUATION REFER TO PC-01-012

Legend	
	Route on surface
	Route in tunnel
	Route in green tunnel
	Limits of Land Subject to Safeguarding Direction
	Safeguarded Area: Surface
	Safeguarded Area: Sub-surface
	Rural Support Zone (RSZ)
	Homeowner payment (HOP) zone 1: 120m - 180m
	Homeowner payment (HOP) zone 2: 180m - 240m
	Homeowner payment (HOP) zone 3: 240m - 300m
	Extended Homeowner Protection Zone 1
	Extended Homeowner Protection Zone 2
	District/Borough boundary

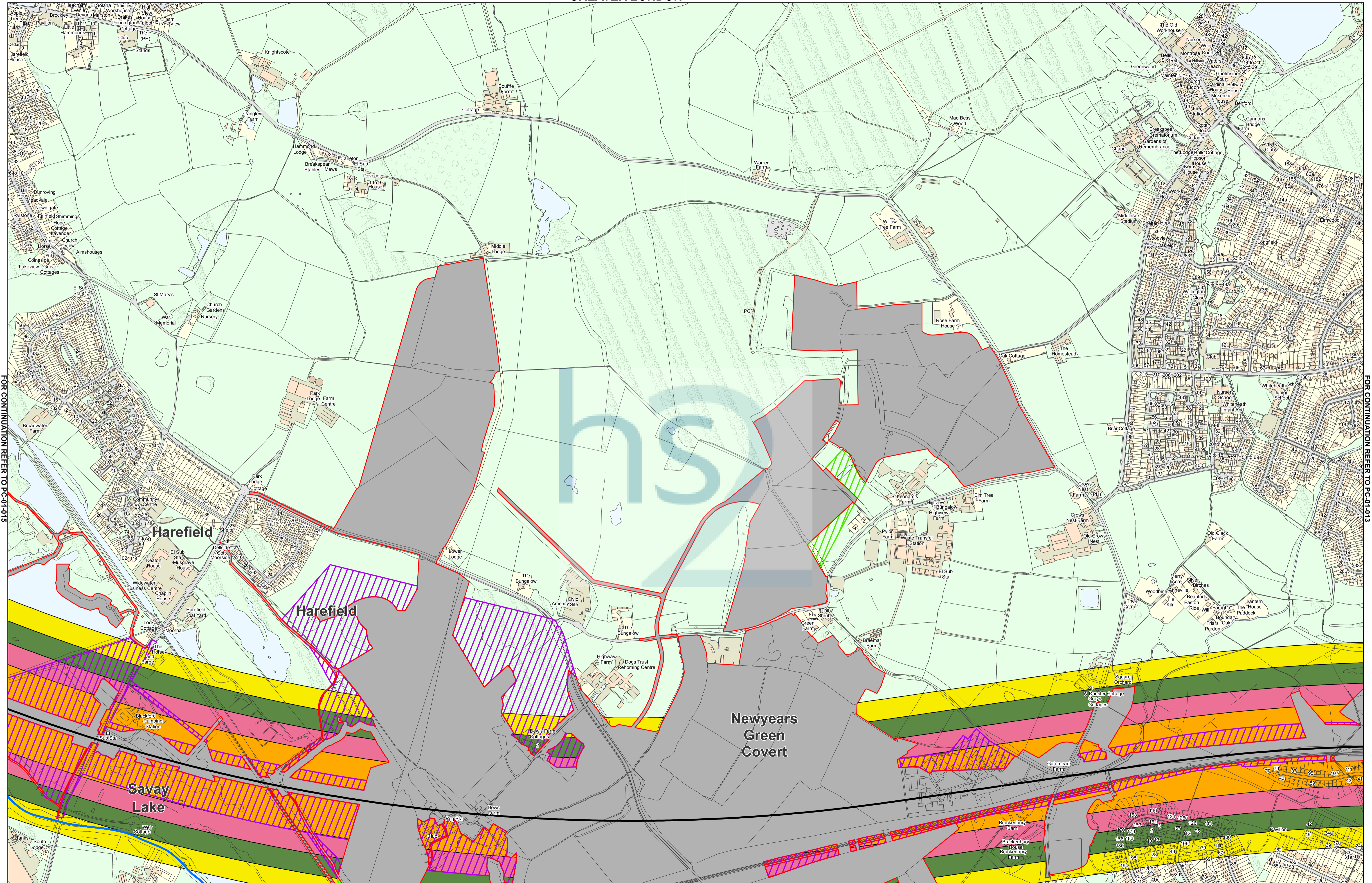
Map Number	PC-01-013
Map Name	High Speed Two Phase One Property Schemes
Date of Issue	AUGUST 2016

HS2 Ltd accept no responsibility for any circumstances, which arise from the reproduction of this map after alteration, amendment or abbreviation or if it is issued in part or issued incomplete in any way.

Registered in England. Registration number 3071988.
Registered office: One Canada Square, London E14 0AA.
© Crown copyright and database rights 2016.
Ordnance Survey Licence Number 100049190.

Scale at A1: 1:2,500
Scale at A3: 1:5,000

Doc Number: LWM-HS2-LP-MAP-000-000100-P03 Date: 15/08/16



FOR CONTINUATION REFER TO PC-01-015

FOR CONTINUATION REFER TO PC-01-013

FOR CONTINUATION REFER TO PC-01-014-L1

Legend	
	Route on surface
	Route in tunnel
	Route in green tunnel
	Limits of Land Subject to Safeguarding Direction
	Safeguarded Area: Surface
	Safeguarded Area: Sub-surface
	Rural Support Zone (RSZ)
	Homeowner payment (HOP) zone 1: 120m - 180m
	Homeowner payment (HOP) zone 2: 180m - 240m
	Homeowner payment (HOP) zone 3: 240m - 300m
	Extended Homeowner Protection Zone 1
	Extended Homeowner Protection Zone 2
	District/Borough boundary

Map Number	PC-01-014
Map Name	High Speed Two Phase One Property Schemes
Date of Issue	AUGUST 2016

hs2

HS2 Ltd accept no responsibility for any circumstances, which arise from the reproduction of this map after alteration, amendment or abbreviation if it is issued in part or issued incomplete in any way.

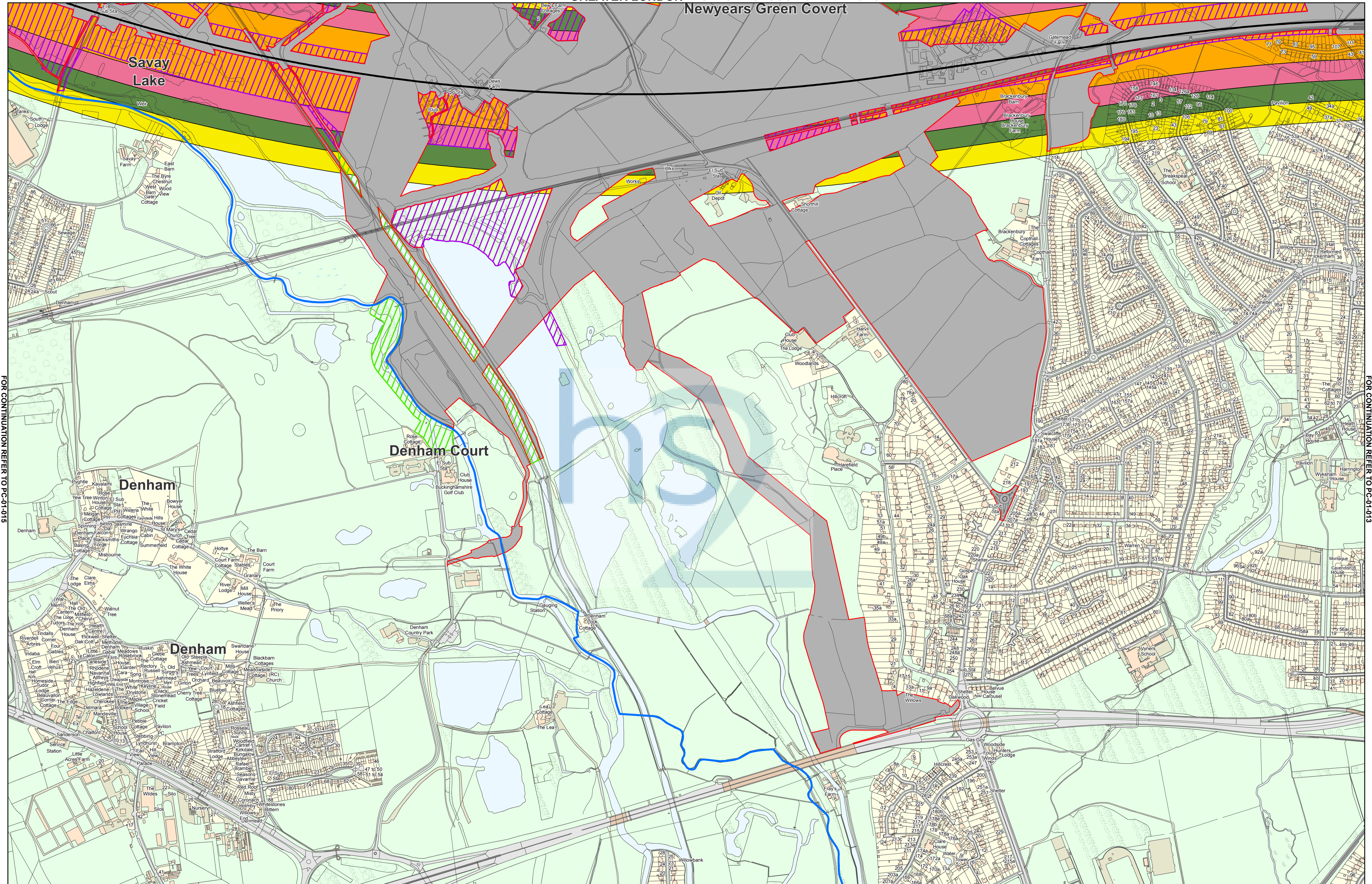
Registered in England. Registration number 3071986.
Registered office: One Canada Square, London E14 0AA.

© Crown copyright and database rights 2016.
Ordnance Survey Licence Number 100049190.

Doc Number: LWM-HS2-LP-MAP-000-000101-P03

Scale at A1: 1:5,000
Scale at A3: 1:10,000

Date: 15/08/16



FOR CONTINUATION REFER TO PC-01-015

FOR CONTINUATION REFER TO PC-01-013

BUCKINGHAMSHIRE SOUTH BUCKINGHAMSHIRE DISTRICT

Legend	
	Route on surface
	Route in tunnel
	Route in green tunnel
	Limits of Land Subject to Safeguarding Direction
	Safeguarded Area: Surface
	Safeguarded Area: Sub-surface
	Rural Support Zone (RSZ)
	Homeowner payment (HOP) zone 1: 120m - 180m
	Homeowner payment (HOP) zone 2: 180m - 240m
	Homeowner payment (HOP) zone 3: 240m - 300m
	Extended Homeowner Protection Zone 1
	Extended Homeowner Protection Zone 2
	District/Borough boundary

Map Number	PC-01-014-L1
Map Name	High Speed Two Phase One Property Schemes
Date of Issue	AUGUST 2016

hs2

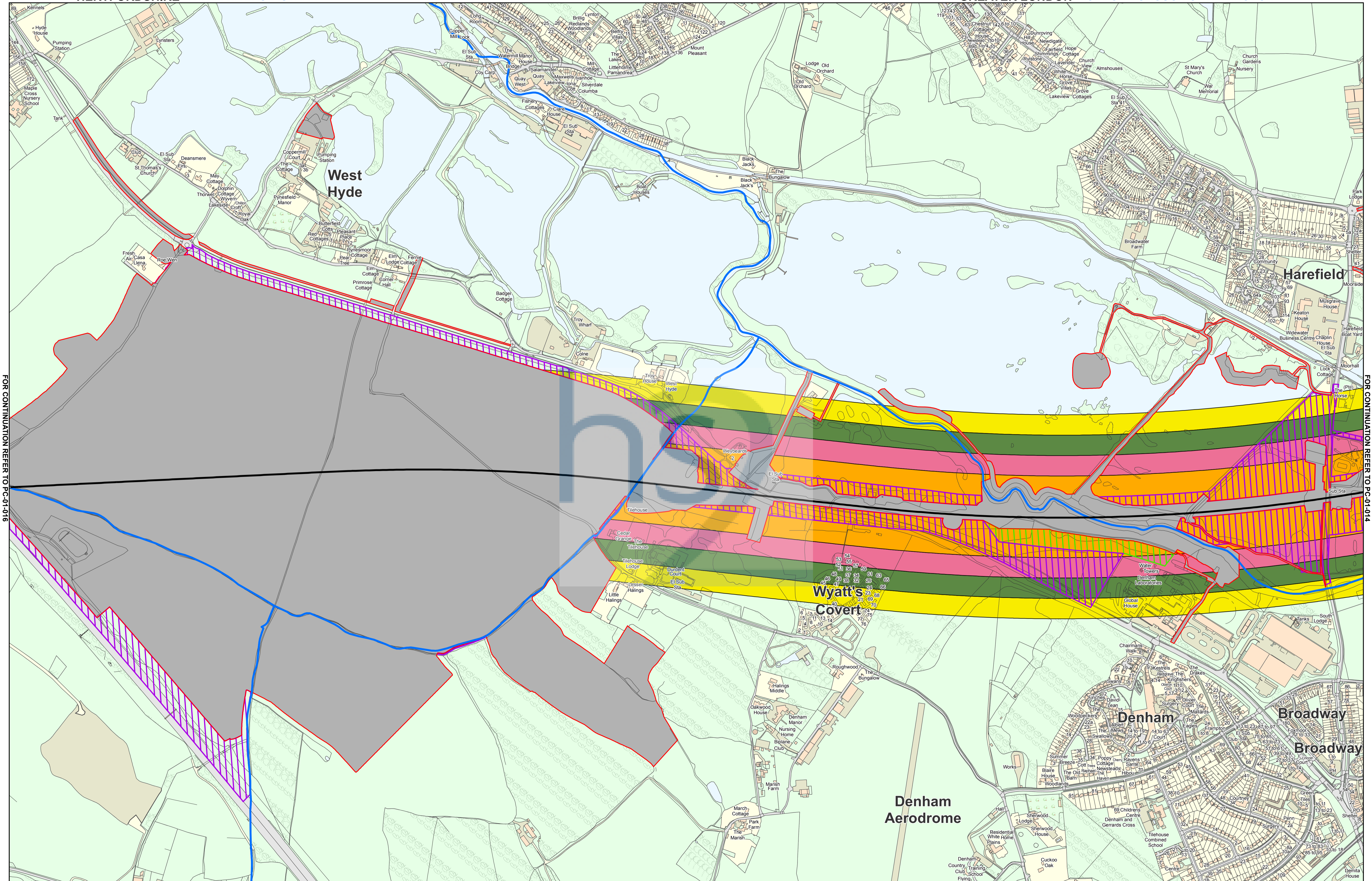
HS2 Ltd accept no responsibility for any circumstances, which arise from the reproduction of this map after alteration, amendment or abbreviation or if it is issued in part or issued incomplete in any way.

Scale at A1: 1:5,000
Scale at A3: 1:10,000

© Crown copyright and database rights 2016.
Ordnance Survey Licence Number 100049190.

Doc Number: LWM-HS2-LP-MAP-000-000102-P03

Date: 15/08/16



FOR CONTINUATION REFER TO PC-01-016

FOR CONTINUATION REFER TO PC-01-014

Legend

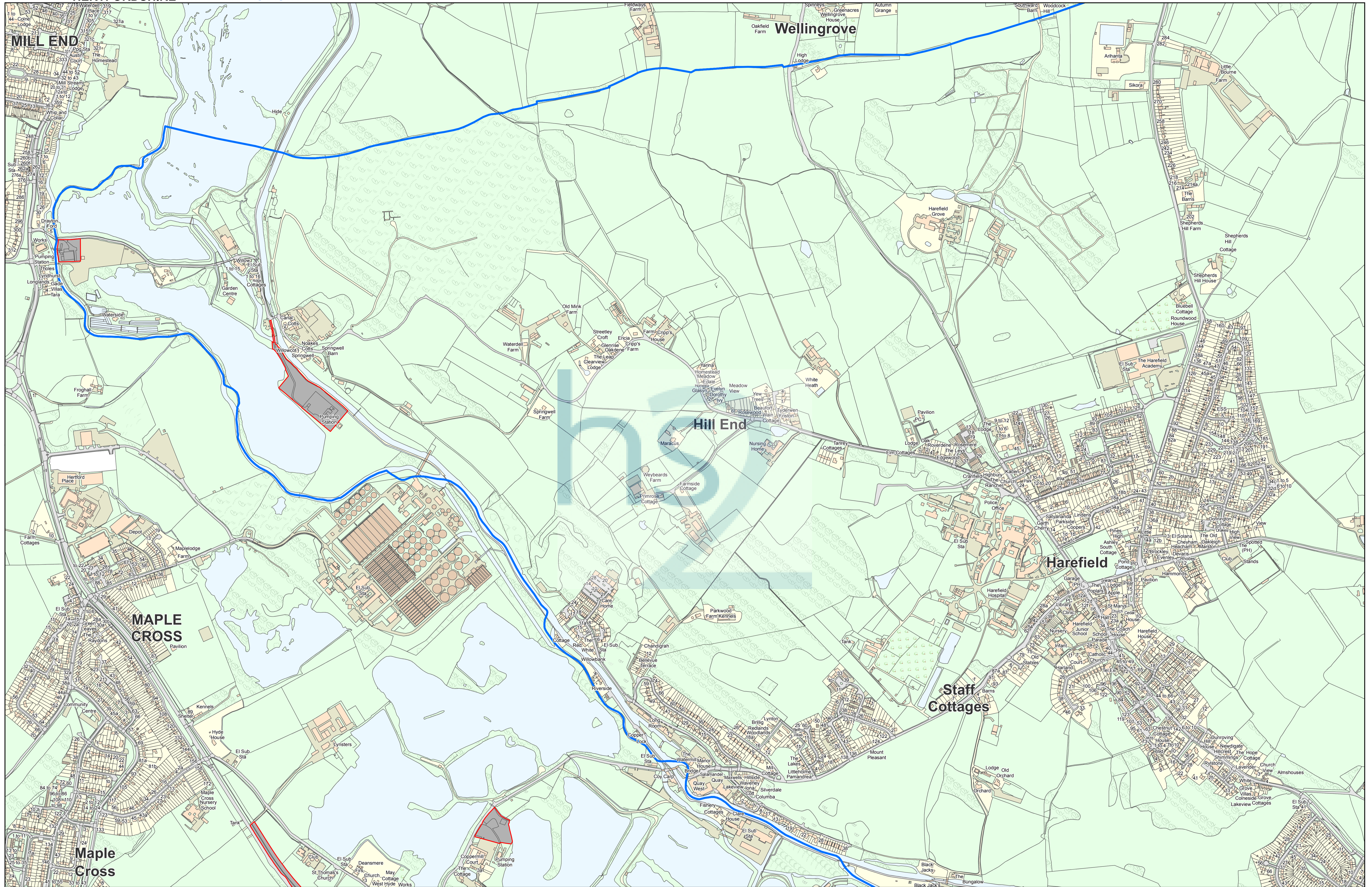
Route on surface	Limits of Land Subject to Safeguarding Direction	Rural Support Zone (RSZ)
Route in tunnel	Safeguarded Area: Surface	Homeowner payment (HOP) zone 1: 120m - 180m
Route in green tunnel	Safeguarded Area: Sub-surface	Homeowner payment (HOP) zone 2: 180m - 240m
		Homeowner payment (HOP) zone 3: 240m - 300m
		Extended Homeowner Protection Zone 1
		Extended Homeowner Protection Zone 2
		District/Borough boundary

Map Number	PC-01-015
Map Name	High Speed Two Phase One Property Schemes
Date of Issue	AUGUST 2016

Registered in England. Registration number 0879388.
Registered office: One Canada Square, London E14 0AA.
© Crown copyright and database rights 2016.
Ordnance Survey Licence Number 100049190.

Scale at A1: 1:5,000
Scale at A3: 1:10,000














Date: 15/08/16



FOR CONTINUATION REFER TO PC-01-015

GREATER LONDON LONDON BOROUGH OF HILLINGDON

Legend

-  Route on surface
-  Limits of Land Subject to Safeguarding Direction
-  Rural Support Zone (RSZ)
-  Homeowner payment (HOP) zone 3: 240m - 300m
-  District/Borough boundary
-  Route in tunnel
-  Safeguarded Area: Surface
-  Homeowner payment (HOP) zone 1: 120m - 180m
-  Extended Homeowner Protection Zone 1
-  Route in green tunnel
-  Safeguarded Area: Sub-surface
-  Homeowner payment (HOP) zone 2: 180m - 240m
-  Extended Homeowner Protection Zone 2

Map Number	PC-01-015-R1
Map Name	High Speed Two Phase One Property Schemes
Date of Issue	AUGUST 2016

hs2

HS2 Ltd accept no responsibility for any circumstances, which arise from the reproduction of this map after alteration, amendment or abbreviation or if it is issued in part or issued incomplete in any way.

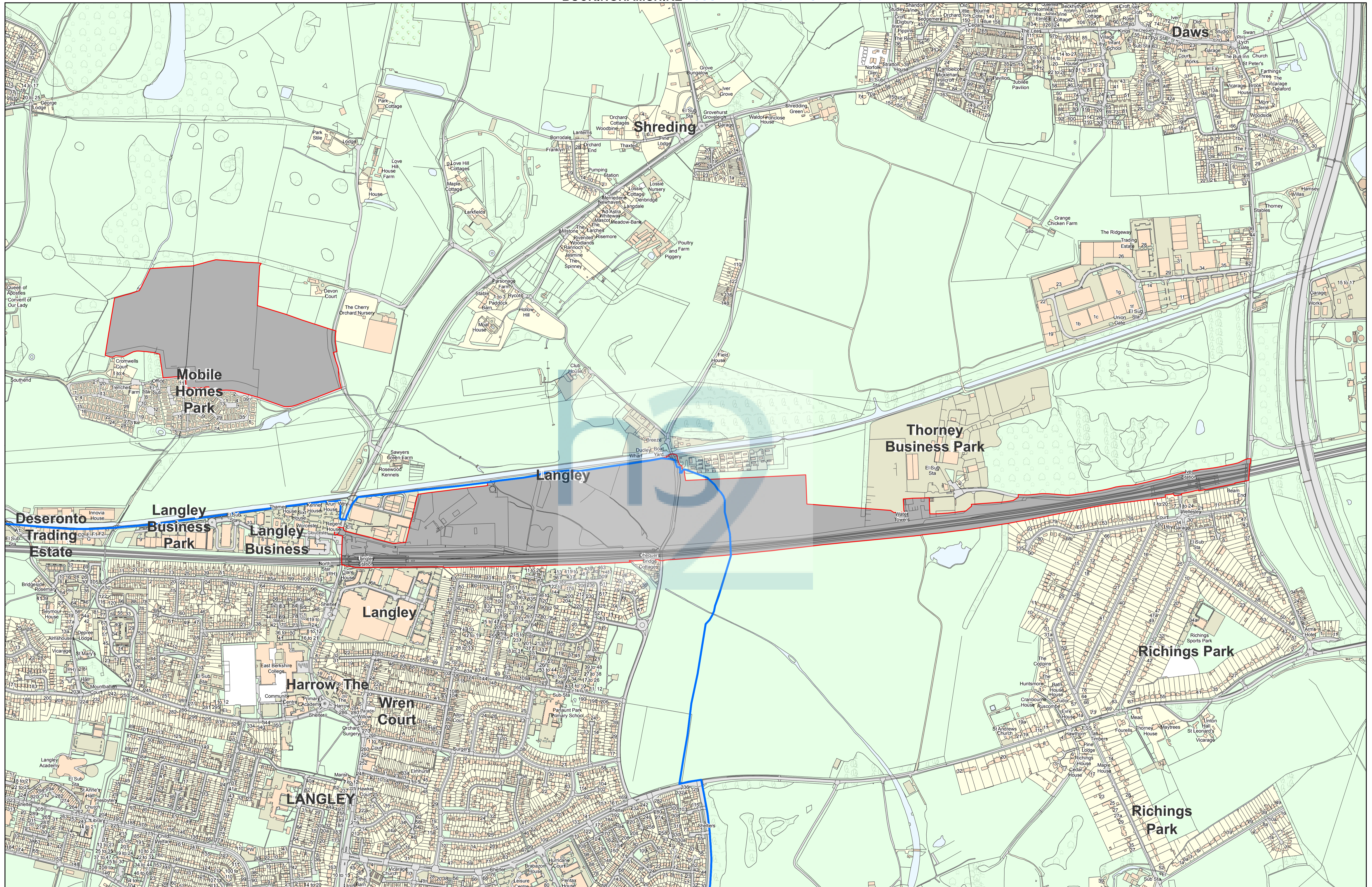
Registered in England. Registration number 3071988.
Registered office: One Canada Square, London E14 4AB.

© Crown copyright and database rights 2016.
Ordnance Survey Licence Number 100049190.

Doc Number: PH1-HS2-LP-MAP-000-000005

Scale at A1: 1:5,000
Scale at A3: 1:10,000

Date: 15/08/16



Legend	
	Route on surface
	Limits of Land Subject to Safeguarding Direction
	Rural Support Zone (RSZ)
	Homeowner payment (HOP) zone 3: 240m - 300m
	District/Borough boundary
	Route in tunnel
	Safeguarded Area: Surface
	Homeowner payment (HOP) zone 1: 120m - 180m
	Extended Homeowner Protection Zone 1
	Route in green tunnel
	Safeguarded Area: Sub-surface
	Homeowner payment (HOP) zone 2: 180m - 240m
	Extended Homeowner Protection Zone 2

Map Number	PC-01-070
Map Name	High Speed Two Phase One Property Schemes
Date of Issue	AUGUST 2016

hs2

HS2 Ltd accept no responsibility for any circumstances, which arise from the reproduction of this map after alteration, amendment or abbreviation or if it is issued in part or issued incomplete in any way.

Registered in England, Registration number 0879886.
Registered office: One Canada Square, London E14 0AA.

© Crown copyright and database rights 2016.
Ordnance Survey Licence Number 100049190.

Doc Number: PH1-HS2-LP-MAP-000-000004

Scale at A1: 1:5,000
Scale at A3: 1:10,000

Date: 15/08/16