

NOTICE OF ORDER

WILDLIFE AND COUNTRYSIDE ACT 1981

SECTION 53

Surrey County Council
Footpath No. 604 (Haslemere) Definitive Map Modification Order 2015

Notice is hereby given that the above referenced Order has been submitted to the Secretary of State for Environment, Food and Rural Affairs for determination. An Inspector will be appointed by the Secretary of State to determine the Order.

The **start date** for the above Order is 29 June 2016.

Consideration of the Order will take the form of a public local inquiry.

The Inquiry will be held at **Haslemere Educational Museum, 78 High Street, Haslemere, Surrey, GU27 2LA** on **Wednesday 30 November 2016** at 10.00am.

The effect of the Order, if confirmed without modifications, will be to modify the Definitive Map and Statement for the area by adding a footpath from Lower Street/Petworth Road besides Lloyds Bank, Haslemere (Grid ref SU 904328) in a south-westerly direction for 52 metres to College Hill (Grid ref SU 904327).

Any queries relating to this Order should be referred to Jean McEntee at The Planning Inspectorate, Rights of Way Section, Room 3/G Hawk Wing, Temple Quay House, 2 The Square, Temple Quay, Bristol BS1 6PN. Telephone: 0303 444 5437. Email: jean.mcentee@pins.gsi.gov.uk. Please quote reference number FPS/B3600/7/110 on all correspondence.

Any person wishing to view the statements of case and other documents relating to this Order may do so by appointment at Whitebeam Lodge, Merrow Depot, Merrow Lane, Guildford GU4 7BQ from Monday to Friday (excluding bank holidays) Telephone: 020 8541 9343.

Timetable for sending in statements of case and proofs of evidence

Within 8 weeks of the start date [by 24 August 2016]

The Order Making Authority must ensure their statement of case is received by the Secretary of State. As soon as possible after the deadline, the Secretary of State will send a copy (excluding copies of any supporting documents, although these will be available to view at the Authority's offices) to everyone who has made an objection or representation and the applicant and any other person who has written to us in respect of the Order.

Within 14 weeks of the start date [by 5 October 2016]

Everyone who has made an objection or representation and anyone who wishes to give evidence at the Inquiry must ensure their statement of case¹ is received by the Secretary of State. As soon as possible after the deadline, the Secretary of State will send copies to the Authority, the applicant, every person who has made an objection or representation and any other person who has written to us in respect of the Order (excluding copies of any supporting documents, although these will be available to view at the Authority's offices).

Within the same period the applicant (if applicable) must ensure their statement of case is received by the Secretary of State. As soon as possible after the deadline, the Secretary of State will send a copy to the Authority, everyone who has made an objection or representation and any other person who has written to us in respect of the Order (excluding copies of any supporting documents, although these will be available to view at the Authority's offices).

4 weeks before the date of the inquiry [by 2 November 2016]

The Authority, everyone who has made an objection or representation, the applicant (if applicable) and anyone who wishes to give evidence at the Inquiry must ensure their proof of evidence (together with any summary) is received by the Secretary of State. As soon as possible after the deadline, the Secretary of State will send copies of:


- i) the Authority's proof of evidence to everyone who has made an objection or representation, the applicant and anyone who has submitted a statement of case (excluding copies of any supporting documents – although none should be submitted with a proof of evidence);
- ii) the applicant's proof of evidence to the Authority, everyone who has made an objection or representation and anyone else who has submitted a statement of case (excluding copies of any supporting documents – although none should be submitted with a proof of evidence); and
- iii) all other proofs of evidence to the Authority, the applicant, everyone who has made an objection or representation and anyone else who has submitted a statement of case (excluding copies of any supporting documents – although none should be submitted with a proof of evidence).

All parties must keep to the timetable set out above and ensure that statements of case and proofs of evidence are received by the Secretary of State on time. Late documents will be returned.

We cannot accept any libellous, racist or abusive comments. Any documents containing such comments will be returned.

Notice of order for inquiry

¹ If you wish to make a legal submission, this should be submitted at the same time as your statement of case. Otherwise legal submissions will have to be submitted in writing on the day of the inquiry.


MODIFICATION ORDER
WILDLIFE AND COUNTRYSIDE ACT 1981
THE SURREY COUNTY COUNCIL REVISED RIGHTS OF WAY MAP IN DEFINITIVE
FORM AND THE SURREY COUNTY COUNCIL PUBLIC RIGHTS OF WAY
DEFINITIVE STATEMENT
THE SURREY COUNTY COUNCIL FOOTPATH NO. 604 (HASLEMERE)
DEFINITIVE MAP MODIFICATION ORDER 2015

This Order is made by Surrey County Council under Section 53(2)(b) of the Wildlife and Countryside Act 1981 ("the Act") because it appears to that authority that the Surrey County Council Revised Rights of Way Map in Definitive Form and the Surrey County Council Public Rights of Way Definitive Statement require modification in consequence of the occurrence of an event specified in section 53(3)(c)(i), namely;

The discovery by the authority of evidence which (when considered with all other relevant evidence available to them) shows that a right of way which is not shown in the map and statement subsists or is reasonably alleged to subsist over land in the area to which the map relates, being a right of way to which this Part applies;

The authority have consulted with every local authority whose area includes the land to which the Order relates; _____

The Surrey County Council hereby order that:-

- 1 FOR the purposes of this Order the relevant date is 4 November 2015 _____
- 2 THE Surrey County Council Revised Rights of Way Map in Definitive Form and the Surrey County Council Public Rights of Way Definitive Statement shall be modified as described in Part I and Part II of the Schedule and shown on the map attached to this Order. _____
- 3 THIS Order shall take effect 21 days after the date of confirmation and may be cited as the Surrey County Council Footpath No. 604 (Haslemere) Definitive Map Modification Order 2015 _____

SM

Executed as a Deed by affixing
the Common Seal of
SURREY COUNTY COUNCIL
on 4 November 2015
in the presence of:-

)
)
)
)
)



A handwritten signature in black ink, appearing to read 'J. Chan'.

Director of Legal and Democratic Services/ Authorised Signatory

SCHEDULE

Part I

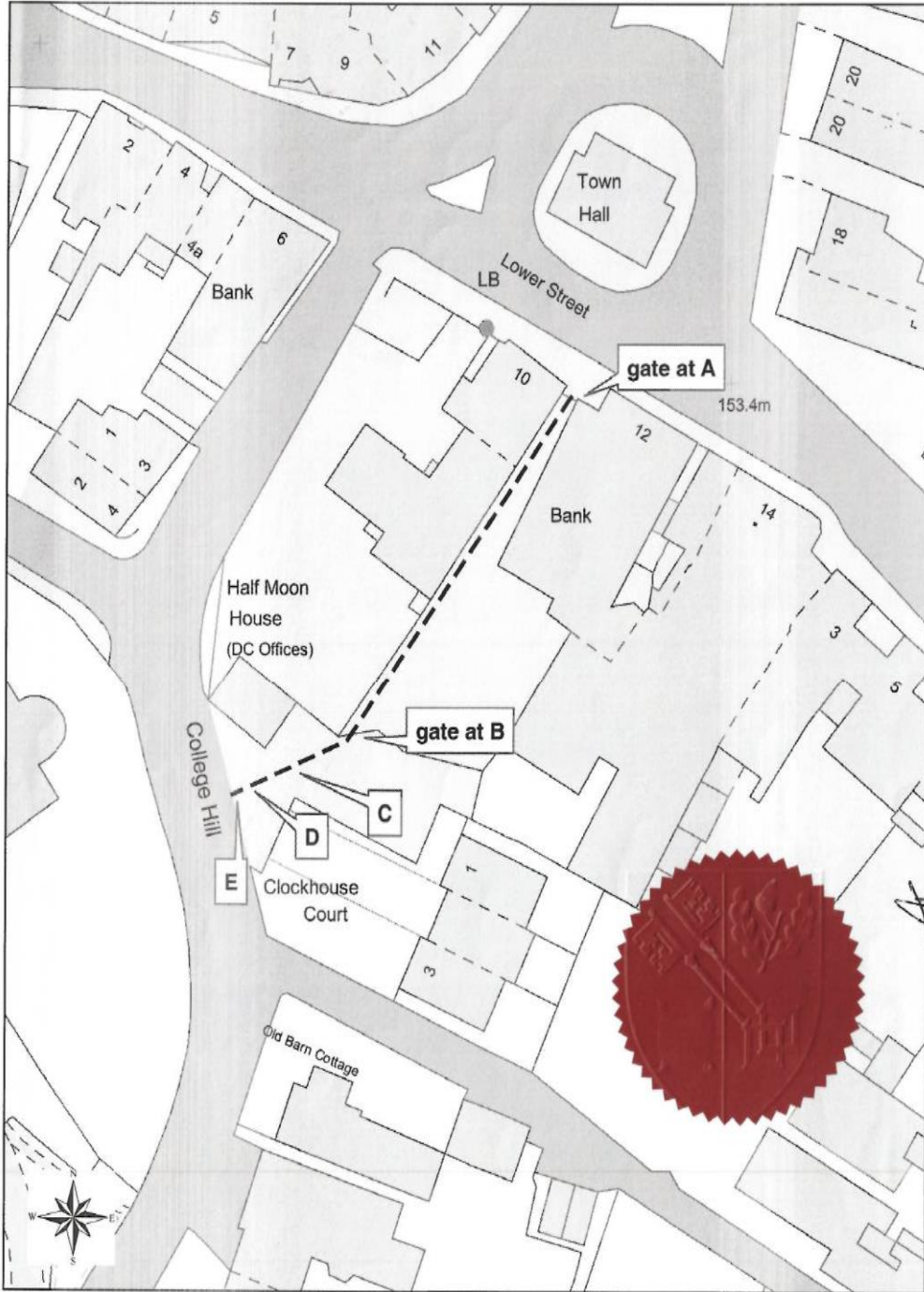
Modification of Definitive Map


Description of path to be added

Footpath No. 604 (Haslemere) in the Borough of Waverley, shown by a bold broken line on Drawing no. 3/1/20/H48, commencing at a gate at point 'A' (Grid ref SU 904328) at its junction with Lower Street/Petworth Road, adjacent to Lloyds Bank, and proceeding in a south-westerly direction for 38 metres to a gate at point 'B' (Grid ref SU 904327), it continues for 14 metres through points 'C' and 'D' to meet College Hill at point 'E' (Grid ref SU 904327). The total distance A – B – C – D – E is 52 metres with a width ranging between 0.8m and 3.0m. _____

MAP NOT TO ORIGINAL SCALE

© Crown Copyright and database rights 2014 Ordnance Survey 100019613.
 Except A-Z Street Atlas © Copyright of the Publishers Geographers' A-Z Map Company Ltd.



 <p>SURREY COUNTY COUNCIL</p>	<p>Borough of Waverley Alleged Public Footpath No. 604, Haslemere Distance A - B - C - D - E 52m</p>	<p>Rights of Way Status</p> <ul style="list-style-type: none"> --- Footpath --- Bridleway --- Restricted Byway --- BOAT
<p>1:500</p>	<p>Drg. 3/1/20/H48</p>	

Part II

Modification of Definitive Statement

Variation of particulars of path or way

R/W No	Status & Width Claimed	Description (Limitations shown in bold)	Width Fence to Fence	Condition or Surface	Remarks	Map No.
604	FP	FROM Lower St/ Petworth Rd			MMO 2015	SU93
	1.9m	Path	1.9m	Metalled		
	1.1m	Gate	1.9m	Metal	At SU 904328 gate 1.1m wide when open	
	0.8m – 3.0m	Path	0.8m- 3.0m	Metalled		
	1.3m	Steps (2)	1.3m	Metal/brick		
	1.3m- 1.9m	Path	1.3m- 1.9m	Metalled		
	0.8m	Gate	0.8m	Metal	At SU 904327 gate 0.8m wide when open	
	1.5m	Path TO College Hill	Udf	Metalled		

DATED 4 NOVEMBER 2015

WILDLIFE AND COUNTRYSIDE ACT 1981
SECTION 53

THE SURREY COUNTY COUNCIL
REVISED RIGHTS OF WAY MAP
AND STATEMENT IN DEFINITIVE FORM

THE SURREY COUNTY COUNCIL
FOOTPATH NO. 604 (HASLEMERE)
DEFINITIVE MAP MODIFICATION
ORDER 2015

Surrey County Council

No. in sealing
register

14345 - 14348

Ordered to
be sealed

Waverley Local Committee
25.9.15