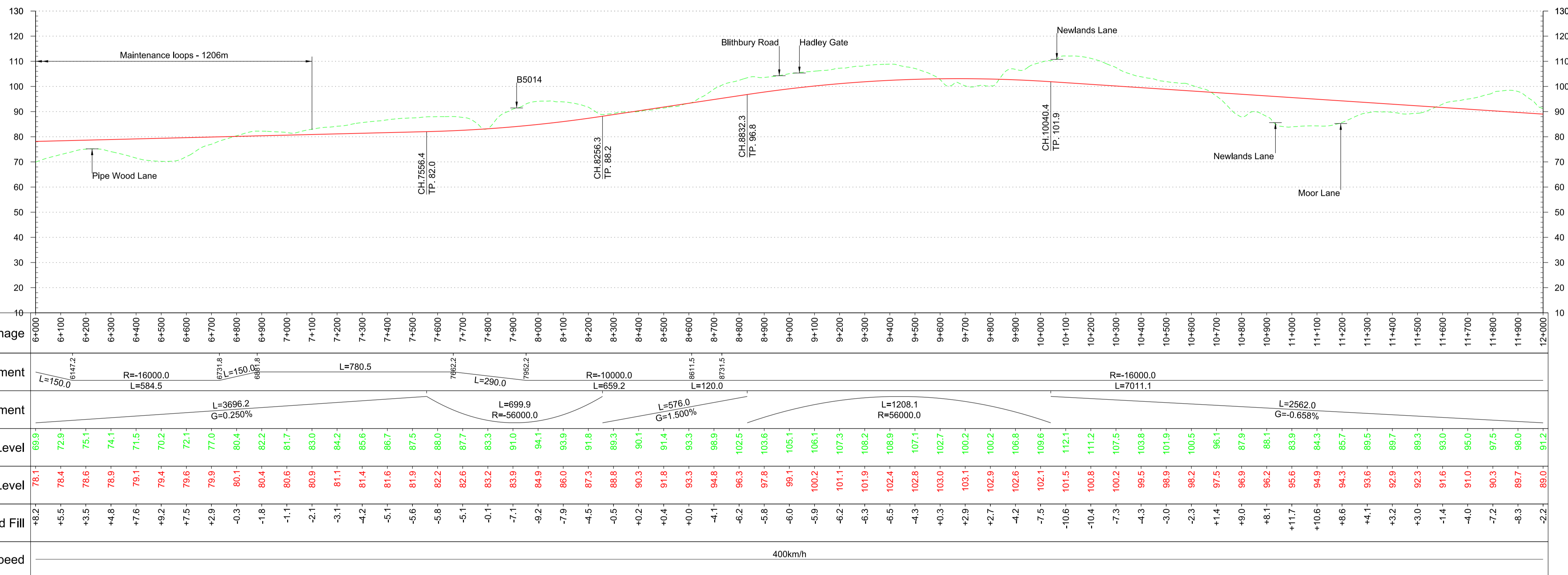




Plan  
Scale 1:10,000 @ A1



Profile  
Scale H:1:10,000 V:1:1000 @ A1

**Fit for Acceptance**



Rev	Description	Drawn	Checked	Con App	HS2 App
P03	Updated for Publication	KB	DC	JG	31/07/15
P02	Minor Note Amendments	KB	DC	JG	09/06/15
P01	First Issue	KB	DC	JG	17/04/15

HS2 accepts no responsibility for any circumstances which arise from the reproduction of this document after alteration, amendment or abbreviation or if it is issued in part or issued incompletely in any way.

© Crown Copyright and database right 2015. All rights reserved. Ordnance Survey Licence number 100049190

© Crown Copyright material is reproduced with the permission of Land Registry under delegated authority from the Controller of HMSO. This material was last updated on 2015 and may not be copied, distributed, sold or published without the formal permission of Land Registry. Only an official copy of a title plan or register obtained from the Land Registry may be used for legal or other official purposes.

Scale with caution as distortion can occur.

Key Environmental Features Legend

World Heritage Site	Scheduled Monuments
Ramsar	Registered Parks and Gardens
Special Areas of Conservation	Historical Battlefields
Special Protection Areas	Active and/or Authorised Landfill
SSSI	Historical Landfill
National Nature Reserves	Flood Zones
Area of Outstanding Natural Beauty	Listed Building Grade I
National Park	Listed Building Grade II*
	Listed Building Grade II

Legend

Track Centrelines	Engineering Earthworks
Viaduct	Railway Cutting
Tunnel	Railway Embankment
Fully Retained Cutting/Fill	HS2 Depot/Station Operational Boundary
Major Contour	
Ground Profile	
Track Profile	
Minor Contour	
Node	

Registered in England  
Registration No. 06791686  
Registered office:  
One Canada Square,  
London, E14 5AB

Creator/Oriator  
**AECOM**

Zone	Manchester Leg South of Crewe
Design Stage	Post-Consultation
Drawing Title	West Midlands to Crewe Preferred Route - HSM03
	Sheet 2 of 7

Project/Contract		
West Midlands to Manchester Route		
Discipline/Function		
Railway Track		
Drawn	Checked	Approved
KB	DC	JG
Date	Scale	Size
17/04/2015	AS SHOWN	A1
Drawing No.	Rev.	
C320-AEC-RT-DPP-210-061032	P03	