

NATIONAL PARKS AND ACCESS TO THE COUNTRYSIDE ACT 1949

In respect of the

YORKSHIRE DALES NATIONAL PARK
(DESIGNATION) (VARIATION) ORDER 2012

YORKSHIRE DALES NATIONAL PARK
(DESIGNATION) (VARIATION)
CONFIRMATION ORDER 2015

IN pursuance of sections 5 and 7 of the National Parks and Access to the Countryside Act 1949 and section 45 of the Wildlife and Countryside Act 1981, and all other powers enabling them in that behalf, Natural England made the Yorkshire Dales National Park (Designation) (Variation) Order 2012 on 17th January 2012 to vary the boundary of the Yorkshire Dales National Park, as designated by the Yorkshire Dales National Park (Designation) Order 1953, to designate as National Park for the purposes of the 1949 Act and add to the area designated by the 1953 Order, the area of land totalling approximately 418 square kilometres situated in the Counties of Cumbria and Lancashire and shown in dark green and shaded light green on the 12 maps at a scale of 1:25,000 annexed thereto.

AND WHEREAS objections and representations were duly made to the Secretary of State and the Secretary of State caused a local inquiry to be held and considered the report of the person appointed to hold the inquiry;


AND WHEREAS the Secretary of State is satisfied the said Variation Order should now be confirmed with two minor modifications:

- a) a deletion of land South of Reagill totalling approximately 1.4 square kilometres and shown as a hatched brown area on map YDNP 1;
- b) a deletion of land at Lowgill Farm totalling approximately 0.03 square kilometres and shown as a hatched brown area on map YDNP 9;

to designate as National Park for the purposes of the 1949 Act and add to the Yorkshire Dales National Park an area of land totalling approximately 417 square kilometres situated in the Counties of Cumbria and Lancashire and shown bounded by the orange-red line on the 12 maps annexed to the Schedule to this Order as confirmed;

NOW THEREFORE the Secretary of State, in pursuance of all the powers enabling her in that behalf, confirms the said Order in the form set out in the Schedule to this Order, to take effect on 1st August 2016.

This Order may be cited as the Yorkshire Dales National Park (Designation) (Variation) Confirmation Order 2015.



Secretary of State for Environment, Food and Rural Affairs

23rd October 2015

NATIONAL PARKS AND ACCESS TO THE COUNTRYSIDE ACT 1949
WILDLIFE AND COUNTRYSIDE ACT 1981


YORKSHIRE DALES NATIONAL PARK (DESIGNATION) (VARIATION) ORDER 2012

IN pursuance of the powers conferred on it by section 45 of the Wildlife and Countryside Act 1981, sections 5 and 7 of the National Parks and Access to the Countryside Act 1949 and all other powers enabling them in that behalf, Natural England hereby varies the Yorkshire Dales National Park (Designation) Order 1953 as follows:

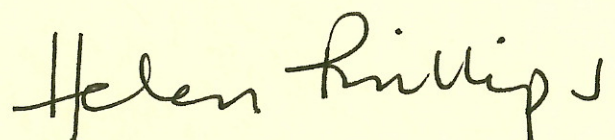
There shall be designated as National Park for the purposes of the 1949 Act, and added to the area designated by the 1953 Order, the area of land totalling approximately 418 square kilometres, situated in the Counties of Cumbria and Lancashire, and shown edged dark green and shaded light green on maps at a scale of 1:25,000 attached hereto.

This Order may be cited as the Yorkshire Dales National Park (Designation) (Variation) Order 2012.

GIVEN under the Common Seal of
Natural England this 17th day
of January, two thousand and twelve.



POUL CHRISTENSEN
Chair of Natural England



DR HELEN PHILLIPS
Chief Executive of Natural England