

Wildlife and Countryside Act 1981

**Definitive Map and Statement of Public Rights of Way
for the County of Northumberland**

The Northumberland County Council

Definitive Map Modification Order (No 15) 2014

Public Bridleways Nos 37 & 39 (Parishes of Hollinghill & Tosson)

This Order is made by Northumberland County Council under Section 53(2)(b) of the Wildlife and Countryside Act 1981 ("the Act") because it appears to that authority that the Definitive Map and Statement of Public Rights of Way for the County of Northumberland require modification in consequence of the occurrence of events specified in Section 53(3)(c) (i), (ii) and (iii), namely, the discovery by the authority of evidence which (when considered with all other relevant evidence available to them) shows that a right of way which is not shown in the map and statement subsists or is reasonably alleged to subsist over land in the area to which the map relates, being a right of way such that the land over which the right subsists is a public path, a restricted byway or, subject to section 54A, a byway open to all traffic; and the discovery by the authority of evidence which (when considered with all other relevant evidence available to them) shows that a highway shown in the map and statement as a highway of a particular description ought to be there shown as a highway of a different description; and that there is no public right of way over land shown in the map and statement as a highway of any description, or any other particulars contained in the map and statement require modification.

The authority has consulted every local authority whose area includes the land to which the order relates. The Northumberland County Council hereby order that:

1. For the purposes of this Order the relevant date is 1 July 2014.
2. The Definitive Map and Statement of Public Rights of Way for the County of Northumberland shall be modified as described in the Schedule and shown on the map attached to the Order.
3. This Order shall take effect on the date it is confirmed and may be cited as The Northumberland County Council Definitive Map Modification Order (No 15) 2014.

Modification Order (No 15) 2014

Index

Former Alnwick District

Parish	Path No.	Modification	OS Map Nos.	Definitive Map Nos.
Tosson	Bridleway No 39	Addition & Upgrade of part of FP 5	NU 00 SW NZ 09 NW	93 108
Tosson	Footpath No 5	Amend Statement Delete (part)	NZ 09 NW	108
Tosson	Footpath No 40	Renumbering of Part of FP 5	NU 00 SW NZ 09 NW	93 108
Hollinghill	Bridleway No 37	Addition	NZ 09 NW	108

Modification Order (No 15) 2014

Description of Modification to Definitive Map and Statement

Former Alnwick District

Parish of Tosson Bridleway No 39 (NU00SW / NZ09NW)

Part I Map: Adding thereto, a public bridleway, from a point marked A on the U4035 road 180 metres south-east of the remains of Tosson Peel Tower in a westerly and southerly direction for a distance of 4220 metres to a point marked B on Parish of Hollinghill alleged Public Bridleway No 37, 850 metres north-east of Blackcock Hall.

Part II Statement: To be prepared as follows:
A 2 metre wide public bridleway from the U4035 road 180 metres south-east of the remains of Tosson Peel Tower in a westerly direction as a headland path for a distance of 170 metres to a field gate then continuing in a westerly direction as a woodland track for a distance of 460 metres then southerly for a distance of 450 metres to join Public Footpath No 5 then continuing in a southerly direction passing to the west of Bob Pyle's Studdie and to the east of Cove Glen and Selby's Cove for a distance of 3230 metres to join Public Bridleway No 37 in the Parish of Hollinghill, 850 metres north-east of Blackcock Hall.

Parish of Hollinghill Bridleway No 37 (NZ09NW)

Part I Map: Adding thereto, a public bridleway, from a point marked B on Parish of Tosson alleged Public Bridleway No 39, 850 metres north-east of Blackcock Hall in a southerly direction for a distance of 480 metres to a point marked C on Parish of Hollinghill Public Bridleway No 17, 470 metres north-east of Blackcock Hall.

Part II Statement: To be prepared as follows:
A 2 metre wide bridleway from Public Bridleway No 39 in the Parish of Hollinghill, 850 metres north-east of Blackcock Hall in a southerly direction for a distance of 480 metres to join Public Bridleway No 17, 470 metres north-east of Blackcock Hall.

Parish of Tosson Footpath No 5 (NU00SW / NZ09NW)

Part I Map: Deleting thereto, the footpath from a point marked D on alleged Public Bridleway No 39, 210 metres west of Willy's Cairn to a point marked E on Public Footpath No 40, 670 metres north of Selby's Cove, as a consequence of this section being upgraded to public bridleway (Bridleway No 39) status.

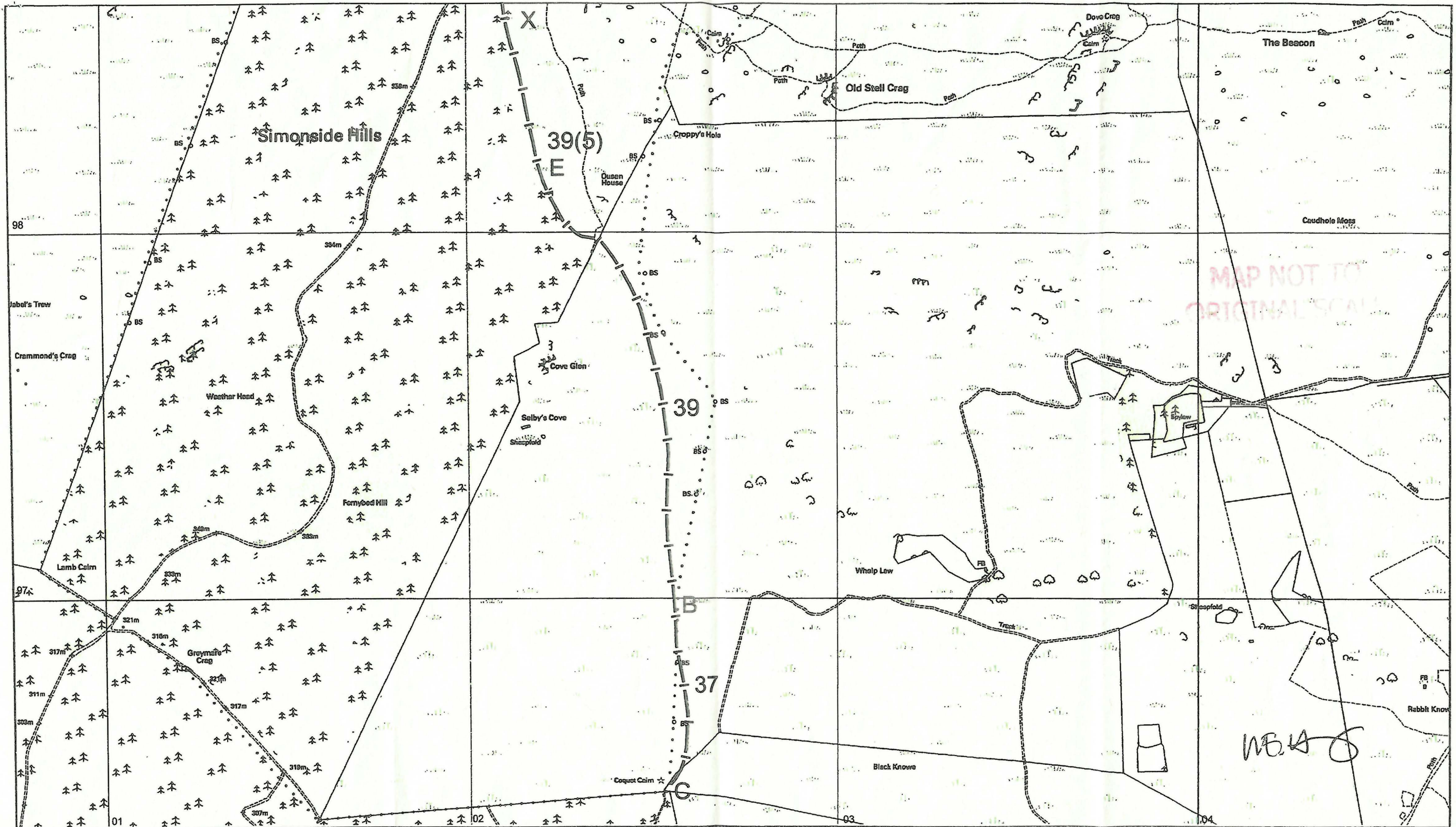
Renumbering thereto, the footpath from a point marked F, on the U4061 road at Great Tosson, to a point marked D on alleged Public Bridleway No 39, 210 metres west of Willy's Cairn.

Part II Statement: To be amended as follows:
From Public Bridleway No 39, 670 metres north of Selby's Cove in a southerly direction for a distance of 1800 metres by Selby's Cove to join Public Footpath No 18 in the Parish of Hollinghill north of Blackcock Hall.

Parish of Tosson Footpath No 40 (NU00SW / NZ09NW)

Part I Map: Administrative amendment
Renumbering of northern part of FP 5.

Part II Statement: To be prepared as follows:
From the Great Tosson - Allerdene Road at Great Tosson in a westerly, south-westerly and southerly direction by Slaterbrae Well and Windy Craggs for a distance of 970 metres to join Public Bridleway No 39, 210 metres west of Willy's Cairn.



NORTHUMBERLAND

Northumberland County Council

Sustainable Transport
Local Services

County Hall Morpeth Northumberland
Telephone 0845 600 6400 NE61 2EF






This map is reproduced from Ordnance Survey material with the permission of Ordnance Survey on behalf of the Controller of Her Majesty's Stationery Office © Crown Copyright. Unauthorised reproduction infringes Crown Copyright and may lead to prosecution or civil Proceedings.
NORTHUMBERLAND COUNTY COUNCIL - OS Licence No. 100049048

Wildlife and Countryside Act, 1981

**Definitive Map of
Public Rights of Way
for the
County of Northumberland**

The Northumberland
County Council

**Modification Order
(No.15) 2014**

- Public Footpath to be deleted 
- Public Footpath 
- Public Bridleway 
- Restricted Byway 
- Byway Open to All Traffic 

O.S. Map NZ 09 NW

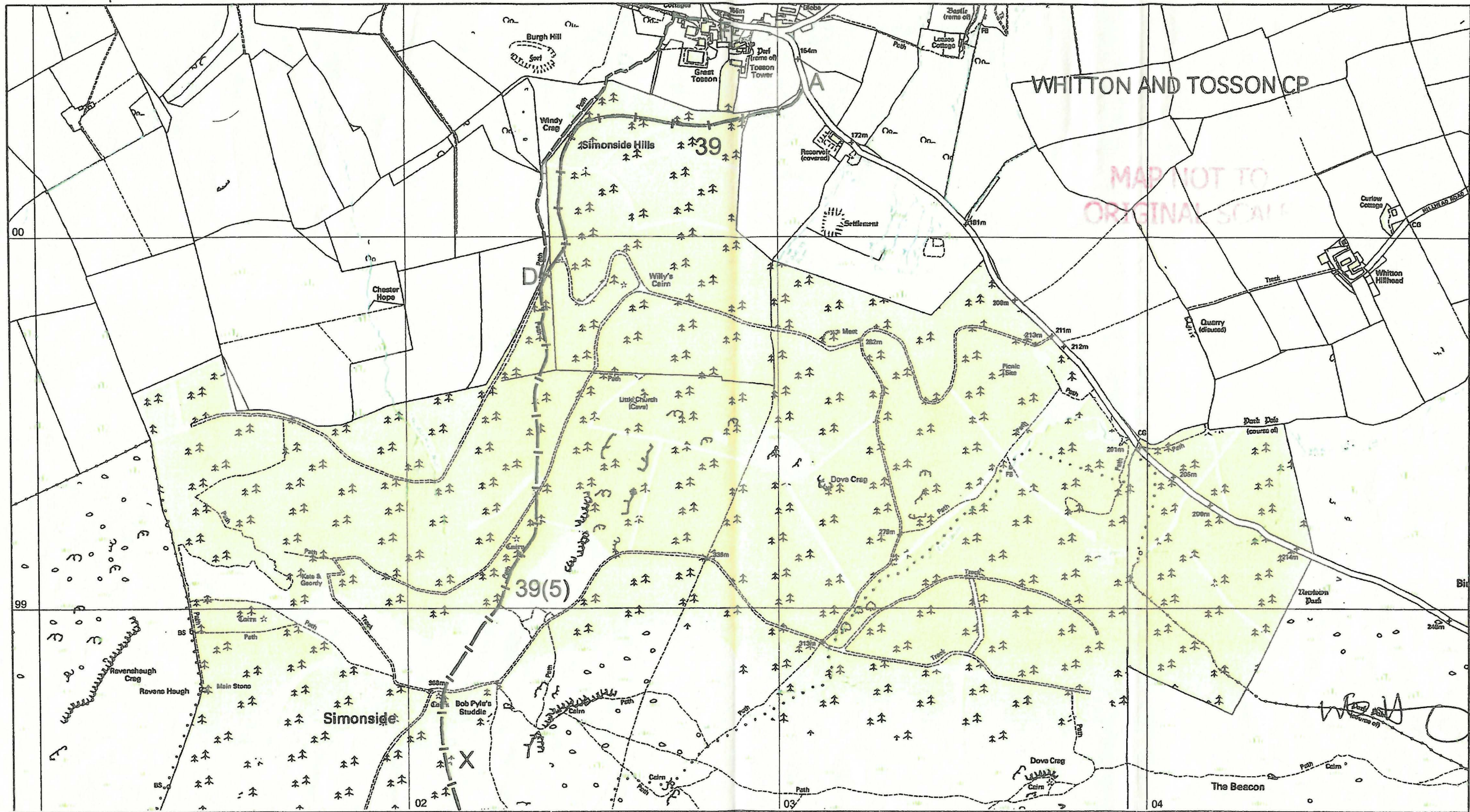
Former District(s) Alnwick

Definitive Map No 108

Parish(es) Hollinghill/Tosson

Scale: 1/10,000

Date: June 2014



NORTHUMBERLAND

Northumberland County Council
 Sustainable Transport
 Local Services
 County Hall Morpeth Northumberland
 Telephone 0845 600 6400 NE61 2EF

This map is reproduced from Ordnance Survey material with the permission of Ordnance Survey on behalf of the Controller of Her Majesty's Stationery Office © Crown Copyright. Unauthorised reproduction infringes Crown Copyright and may lead to prosecution or civil Proceedings.
 NORTHUMBERLAND COUNTY COUNCIL - OS Licence No. 100049048

Wildlife and Countryside Act, 1981

Definitive Map of Public Rights of Way for the County of Northumberland

The Northumberland
 County Council

Modification Order (No.15) 2014

- Public Footpath to be deleted
- Public Footpath
- Public Bridleway
- Restricted Byway
- Byway Open to All Traffic


O.S. Map NU 00 SW
 NZ 09 NW
 Former District(s) Alnwick

Definitive Map No 93/108/
 Parish(es) Tosson

Scale: 1/10,000
 Date: June 2014

IN WITNESS whereof the Common Seal of the County Council of Northumberland was hereunto affixed on the 18th day of August 2014

The Common Seal of the County Council of Northumberland Was hereunto affixed in the presence of :-



13324

WBS
Duly Authorised Officer

The County Council of Northumberland in exercise of their powers under section 53 of the 1981 Act, hereby confirm the foregoing Order.

Definitive Map Modification Order (No 15) 2014

In witness thereof, the Common Seal of the County Council of Northumberland was hereto affixed this day the.....of.....2014

**The Common Seal of the County
Council of Northumberland**
Was hereto affixed in the presence of:-

Duly Authorised Officer