




**WILDLIFE AND COUNTRYSIDE ACT 1981 - SECTION 53**  
**CUMBRIA COUNTY COUNCIL DEFINITIVE MAP AND STATEMENT**  
**THE LAKE DISTRICT NATIONAL PARK AUTHORITY**  
**DEFINITIVE MAP MODIFICATION ORDER 2015**  
**RIGHTS OF WAY BETWEEN HIGH CARK & SEATLE**  
**STAVELEY-IN-CARTMEL PARISH**

DATED:	8 April 2015
File Reference:	1422.573.01
Minute Reference:	Rights of Way Committee 15 January 2015
Archive Reference:	AM16



**WILDLIFE AND COUNTRYSIDE ACT 1981 - SECTION 53**

**LAKE DISTRICT NATIONAL PARK AUTHORITY**

**DEFINITIVE MAP MODIFICATION ORDER 2015**

**RIGHTS OF WAY BETWEEN HIGH CARK & SEATLE  
STAVELEY-IN-CARTMEL PARISH**

This order is made by the Lake District National Park Authority ("the Authority") by virtue of an agreement between the Authority and Cumbria County Council whereby the Council delegated to the Authority its powers of surveying and modification under the provisions of the Wildlife and Countryside Act 1981 ("the Act") in respect of the administrative area of the Lake District National Park.

The order is made pursuant to the provisions of Section 53(2)(b) of the Act because it appears to the Authority that the Cumbria County Council Definitive Map and Statement require modification in consequence of the occurrence of an event specified in Section 53(3)(c)(ii), namely the discovery by the Authority of evidence which (when considered with all other relevant evidence available to them) shows that a highway shown in the map and statement as a highway of a particular description ought to be there shown as a highway of a different description.

The Authority has consulted with every local authority whose area includes the land to which the order relates. The Authority hereby orders that:

- 1 For the purposes of this order the relevant date shall be 15 January 2015.
- 2 The Cumbria County Council Definitive Map and Statement shall be modified as described in the Schedule and shown on the plan attached to the order.
- 3 This order shall take effect on the date it is confirmed and may be cited as the Lake District National Park Authority Definitive Map Modification Order 2015, Rights of Way between High Cark & Seatle, Staveley-in-Cartmel Parish, and is dated 8 April 2015.

Dated the Eighth day of April 2015

Executed as a deed by  
affixing the Common Seal of  
LAKE DISTRICT NATIONAL PARK AUTHORITY  
in the presence of:



Authorised Signatory.....

## SCHEDULE


### PART 1

#### Modification of the Definitive Map

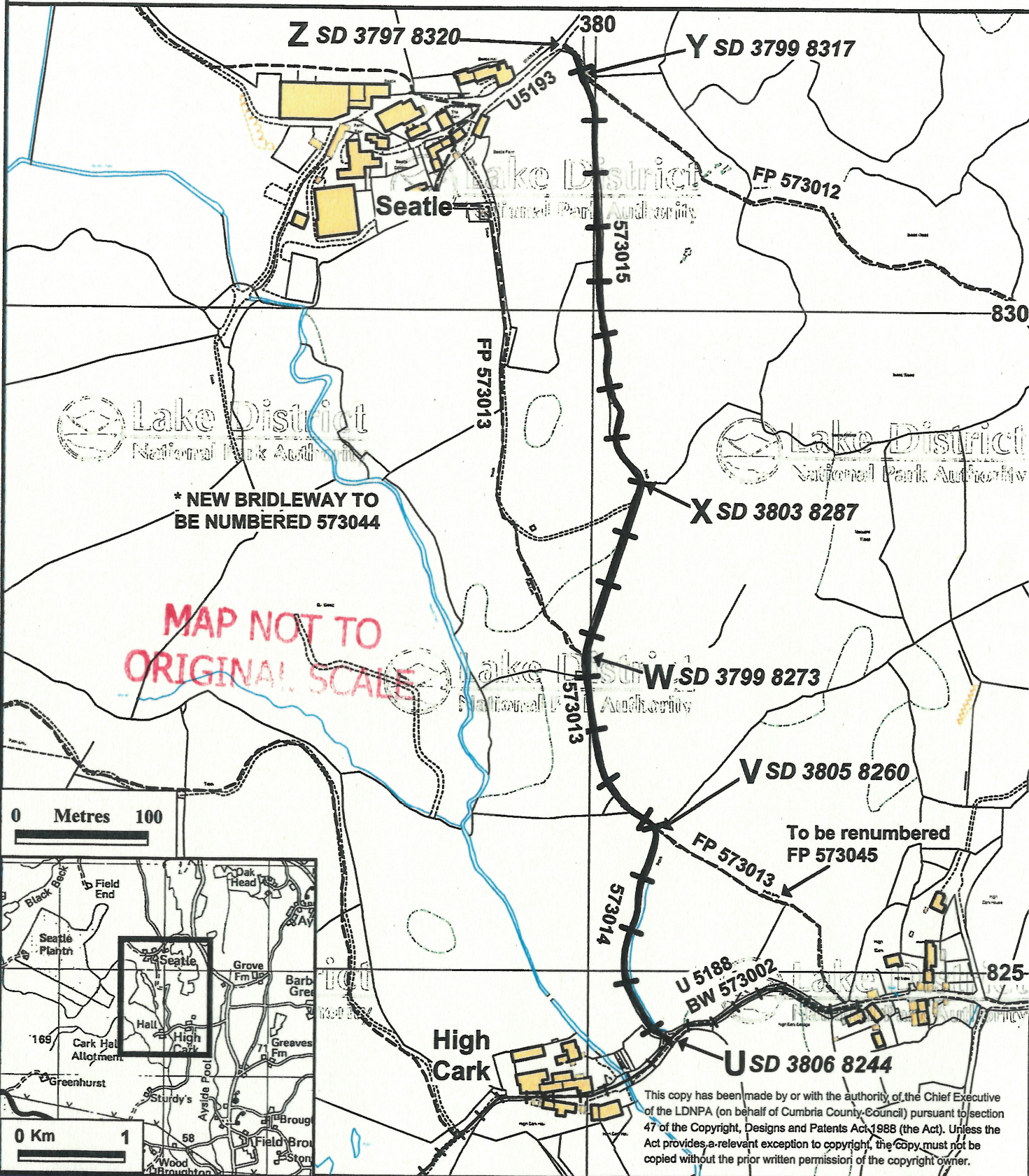
<b>Right of way to be modified from public footpath to public bridleway as indicated on plan</b>	<b>Description of route of right of way to be modified</b>
Footpath 573014 to be modified to bridleway 573044; marked with a bold dashed line and shown U-V.	From public road U5188 / BW 573002 (point U, SD 3806 8244) about 80 metres east of High Cark Hall, northwards along a 3.5m wide grassy track for 175 metres to junction with FP 573013 (point V, SD 3805 8260).  <b>Width:</b> Full width between boundaries varying between 3 and 3.5 metres.
Footpath 573013 to be modified to bridleway 573044; marked with a bold dashed line and shown V-W.	Continuing from point V (SD 3805 8260) generally northwards along scrubby and grassy track for 150 metres to junction with footpath 573015 (point W, SD 3799 8273).  <b>Width:</b> Full width between old boundary bases varying between 1.8 and 2.8 metres.
Footpath 573015 to be modified to bridleway 573044; marked with a bold dashed line and shown W-X-Y-Z.	Continuing from point W (SD 3799 8273) northwards along old grassy track with some boundaries removed to public road U5193 east of Seadle (point Z, SD 3797 8320).  <b>Width:</b> Full width between old boundaries - <ul style="list-style-type: none"><li>• W-X varying between 3.3 and 4.5 metres;</li><li>• X-Y varying between 2 and 2.5 metre;</li><li>• Y-Z being 3.2m, widening to 5 metres onto road.</li></ul>



**MODIFICATION ORDER 2015: BRIDLEWAY 573044,  
HIGH CARK TO SEATTLE,  
STAVELEY-IN-CARTMEL PARISH**


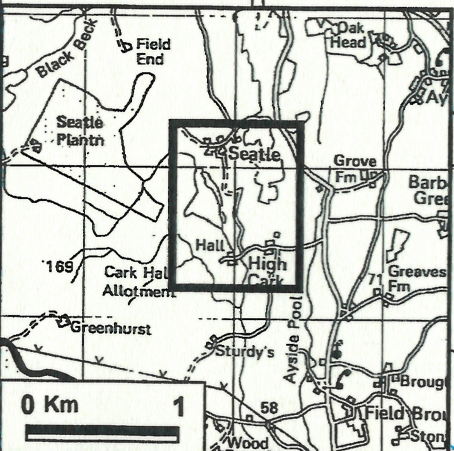


WILDLIFE & COUNTRYSIDE ACT 1981 SECTION 53



**\* NEW BRIDLEWAY TO  
BE NUMBERED 573044**

**MAP NOT TO  
ORIGINAL SCALE**



This copy has been made by or with the authority of the Chief Executive of the LDNPA (on behalf of Cumbria County Council) pursuant to section 47 of the Copyright, Designs and Patents Act 1988 (the Act). Unless the Act provides a relevant exception to copyright, the copy must not be copied without the prior written permission of the copyright owner.



- Footpaths to be modified to bridleway 573044
- Unaffected Public Rights of Way

**Authorised signatory:**

© Crown copyright and database rights 2015  
Ordnance Survey 100021698  
You are not permitted to copy, sub-license, distribute or sell any of this data to third parties in any form.

NGR for centre of map  
SD 3795 8279

**MARCH 2015**

**Date: 8 April 2015**





**PART 2**  
**Modification of the Definitive Statement**

**Particulars to be modified within Staveley-in-Carmel Parish Definitive Statement**

Replace the existing statement entries for paths 573013, 573014, and 573015 with the following:

<b>PATH No.</b>	<b>PATH TYPE</b>	<b>DESCRIPTION</b>	<b>REMARKS</b>
573013	Footpath	Parish boundary east of Knott Hill to Seattle and continuing generally southwards to lane (BW 573044) north of High Cark	Previously Nos 24 & 32. Part modified to BW 573044 and part renumbered as FP 573045 by DMMO 2015.
573014	Footpath	VACANT	Previously No 33. Modified to part of BW 573044, 2015.
573015	Footpath	VACANT	Previously No 40. Modified to part of BW 573044, 2015.

Insert new statement entries for paths 573044 and 573045 as follows:

<b>PATH No.</b>	<b>PATH TYPE</b>	<b>DESCRIPTION</b>	<b>REMARKS</b>
573044	Bridleway	From public road U5188 / BW 573002 about 80 metres east of High Cark Hall, northwards along mainly grassy track between boundaries where they still exist for about 820 metres to public road U5193 east of Seattle. Width is the full width between the old boundaries, which varies as described below: <ul style="list-style-type: none"> <li>• From BW 573002 north to junction with FP 573045 – 3 to 3.5 metres;</li> <li>• from there to junction with FP 573013 – 1.8 to 2.8 metres;</li> <li>• from there to SD 3803 8287 – 3.3 to 4.5 metres</li> <li>• then 2 – 2.5 metres until junction with FP 573012;</li> <li>• and between FP 573012 to U5193 – 3.2 widening to 5 metres at road.</li> </ul>	Previously FP 573014, FP 573015 and part of FP 573013, modified 2015.”  Limitations and conditions: None
573045	Footpath	From lane (BW 573044), south eastwards for 210 metres through field to public road U5188 at High Cark Cottage.”	Previously part of FP 573013, modified by Order 2015.

**Limitations and Conditions**

None