

WILDLIFE AND COUNTRYSIDE ACT 1981
LINCOLNSHIRE COUNTY COUNCIL (AMENDMENT OF KESTEVEN
COUNTY COUNCIL (RURAL DISTRICT OF WEST KESTEVEN) DEFINITIVE
MAP AND STATEMENT
(ANCASTER – ADDITION OF BYWAY OPEN TO ALL TRAFFIC NUMBER
1097 AND RESTRICTED BYWAY NUMBER 1098)
DEFINITIVE MAP MODIFICATION ORDER 2014

CERTIFIED AS TRUE COPY OF THE ORIGINAL
SIGNED *D. Coleman*
DATE 14.08.15
SOLICITOR, LINCOLNSHIRE COUNTY COUNCIL

This Order is made by Lincolnshire County Council ("the Authority") under Section 53(2)(b) of the Wildlife and Countryside Act 1981 ("the Act") because it appears to the Authority that the Definitive Map and Statement for the Kesteven County Council (former Rural District of West Kesteven) require modification in consequence of the occurrence of an event specified in Section 53(3)(c)(i) of the Act namely the discovery of evidence which when considered with all other relevant evidence available shows that rights of way which are not shown in the map and statement subsist or are reasonably alleged to subsist over land in the area to which the map relates, being rights of way such that the land over which the rights subsist are a restricted byway and a byway open to all traffic.

The Authority has consulted with every local authority whose area includes the land to which the Order relates.

1. For the purposes of this Order the relevant date is 7 May 2014.
2. The Kesteven County Council (Rural District of West Kesteven) Definitive Map and Statement shall be modified as described in Part I

and Part II of the Schedule and shown on the drawing attached to the Order.

3. This Order shall take effect on the date it is confirmed and may be cited as the Wildlife and Countryside Act 1981, Lincolnshire County Council (Amendment of Kesteven County Council (Rural District of West Kesteven) Definitive Map And Statement, (Ancaster – addition of Byway Open to all Traffic Number 1097 and Restricted Byway Number 1098), Definitive Map Modification Order 2014.

SCHEDULE

PART I

Modification of Definitive Map

Description of paths or ways to be added

Ancaster - Byway Open to All Traffic No. 1097

In the parish of Ancaster, a Byway open to all Traffic commencing at the junction of Carlton Road and Heath Lane at Ordnance Survey grid reference SK 9712 4477 (Point A) and running in a general northerly direction along a lane called "Heath Lane" for approximately 52 metres to grid reference SK 9712 4482 (Point B) and continuing in a general north north easterly direction for a further 38 metres to grid reference SK 9713 4485 (Point C), then continuing to run along the lane, in a general north north easterly direction, for approximately 745 metres to grid reference SK 9722 4560 (Point D). The way then turns to run in a general northerly direction for a further 207 metres to where it meets Ancaster Restricted Byway No.1098 at Ordnance Survey grid reference SK 9719 4580 (Point E). The total length of the way is approximately 1,042 metres. The width varying between 7 and 13 metres

between Point A (SK 9712 4477) and Point C (SK 9713 4485), with the narrowest point being at Point B (SK 9712 4482). The remainder of the route, between Point C and Point E (SK 9719 4580), having a width of 18.29 metres (equivalent to 60ft).

Ancaster - Restricted Byway No.1098

In the parish of Ancaster, a Restricted Byway commencing at Ordnance Survey grid reference SK 9719 4580 (point E) and running in a general northerly direction, following the lane known as Heath Lane for a distance of approximately 220 metres to grid reference SK 9716 4602 (Point F) where it meets Ancaster Restricted Byway No.12 (Pottergate Road). The total length of the way is approximately 220 metres. The width of the way is 18.29 metres (equivalent to 60ft).

PART II

Modification of Definitive Statement

Particulars to be added to the Definitive Statement:

Ancaster - Byway Open to All Traffic No. 1097

In the parish of Ancaster, a Byway Open to All Traffic commencing at the junction of Carlton Road and Heath Lane at Ordnance Survey grid reference SK 9712 4477 and running in a general northerly direction along a lane called "Heath Lane" for approximately 52 metres to grid reference SK 9712 4482 and continuing in a general north north easterly direction for a further 38 metres to grid reference SK 9713 4485, then continuing to run along the lane, in a general north north easterly direction, for approximately 745 metres to grid reference SK 9722 4560. The way then turns to run in a general northerly

direction for a further 207 metres to where it meets Ancaster Restricted Byway No.1098 at Ordnance Survey grid reference SK 9719 4580. The total length of the way is approximately 1,042 metres. The width varying between 7 and 13 metres between grid references SK 9712 4477 and SK 9713 4485, with the narrowest point being at SK 9712 4482. The remainder of the route, between SK 9713 4485 and SK 9719 4580, having a width of 18.29 metres (equivalent to 60ft).

Ancaster - Restricted Byway No.1098

In the parish of Ancaster, a Restricted Byway commencing at Ordnance Survey grid reference SK 9719 4580 and running in a general northerly direction, following the lane known as Heath Lane for a distance of approximately 220 metres to grid reference SK 9716 4602 where it meets Ancaster Restricted Byway No.12 (Pottergate Road). The total length of the way is approximately 220 metres. The width of the way is 18.29 metres (equivalent to 60ft).

Given under the Common Seal of Lincolnshire County Council this 7th day
of May Two Thousand and Fourteen

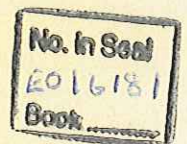

THE COMMON SEAL of)

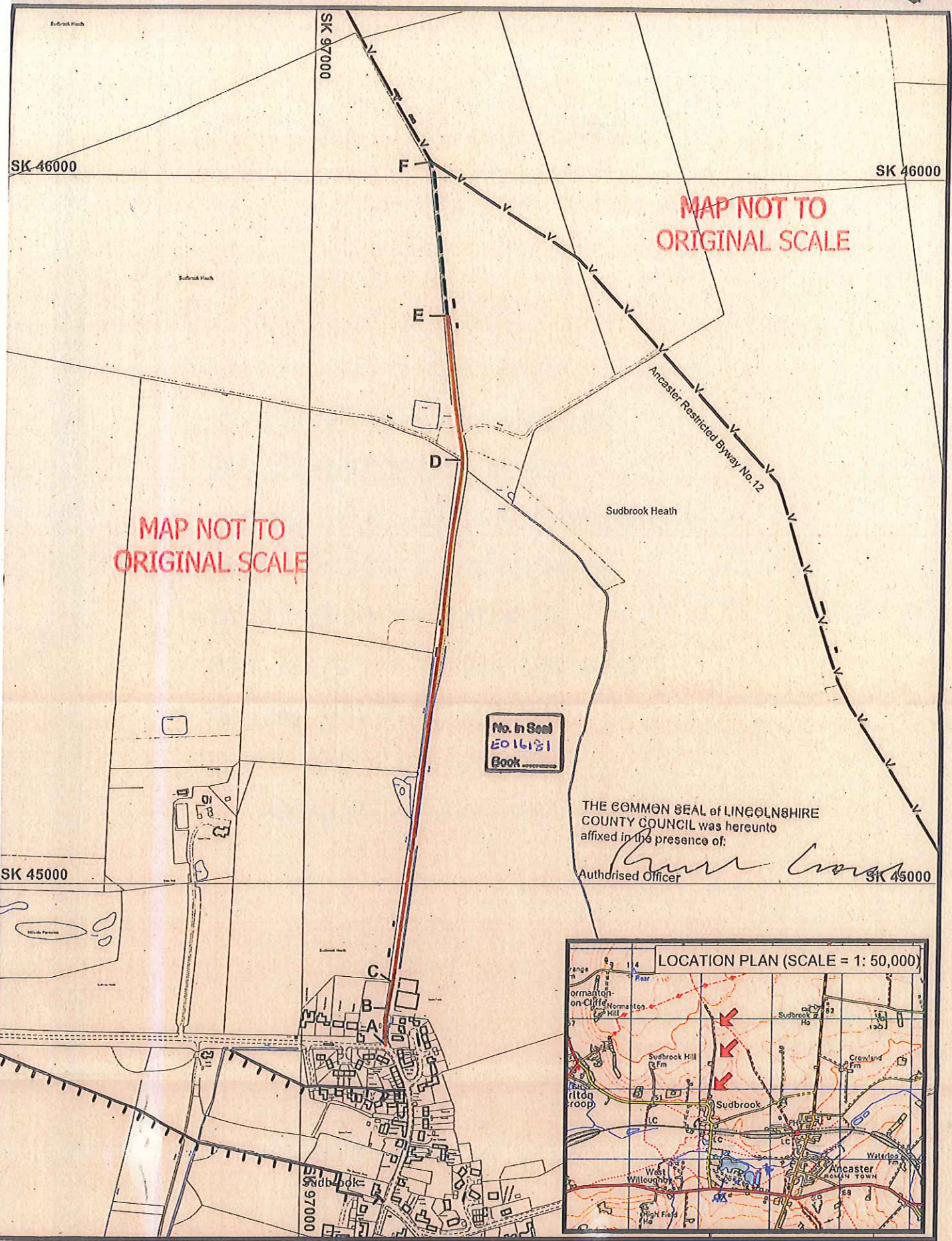
LINCOLNSHIRE COUNTY COUNCIL)

was hereunto affixed in the)

presence of :-)

Authorised Officer





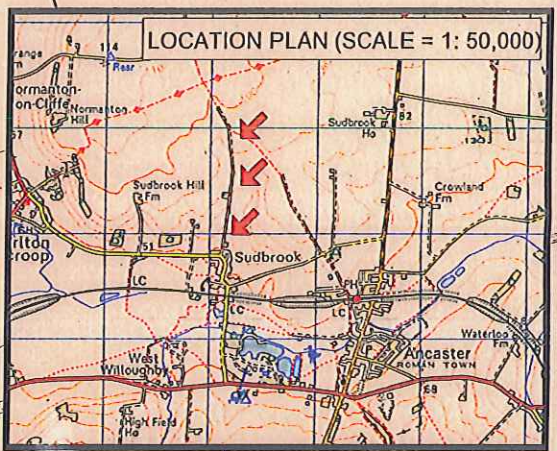
MAP NOT TO ORIGINAL SCALE

MAP NOT TO ORIGINAL SCALE

No. in Seal
E01621
Book

THE COMMON SEAL of LINCOLNSHIRE COUNTY COUNCIL was hereunto affixed in the presence of:

[Signature]
Authorised Officer



- Addition of a Byway Open to All Traffic — (A-B-C-D-E)
- Addition of a Restricted Byway - - - (E-F)
- Affected Footpath ||||
- Affected Restricted Byway —v—



Plan Details :
ANCASTER - Addition of Byway Open to All Traffic No.1097 and Restricted Byway No.1098 along Heath Lane

Scale: 1 : 5,000

Drawing No : 2014/003/DMMO309/A3 Date: 29/04/2014

Public Rights of Way & Countryside Access
 R A Wills, Executive Director for Communities
 City Hall, Orchard Street, Lincoln, LN1 1DN.

Reproduced from Ordnance Survey with the permission of the Controller of HMSO © Crown Copyright. Licence number 100025370.

DATED

7 may

2014

WILDLIFE AND COUNTRYSIDE ACT 1981
LINCOLNSHIRE COUNTY COUNCIL
(AMENDMENT OF KESTEVEN COUNTY COUNCIL
(RURAL DISTRICT OF WEST KESTEVEN)
DEFINITIVE MAP AND STATEMENT
(ANCASTER – ADDITION OF BYWAY OPEN
TO ALL TRAFFIC NUMBER 1097 AND
RESTRICTED BYWAY NUMBER 1098)
DEFINITIVE MAP MODIFICATION ORDER 2014

David Coleman

Assistant Practice Director

Legal Services Lincolnshire

County Offices

Lincoln