







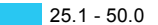
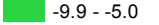
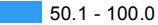
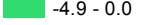

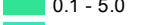

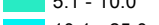
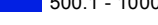
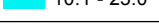
The landward boundary between points C and A, follows Ordnance Survey MasterMap Mean High Water and is therefore liable to change. The seaward boundary arc between points A and B is 3.5 km from point C.

Lands' End rMCZ Boundary

-  Recommended MCZ
-  Regional MCZ project area
-  MCZ boundary co-ordinates
-  12nM Territorial Seas Limit
-  Land

 SSSIs

| Point | Lat | Long |
|-------|------------------|------------------|
| A | 50° 2' 39.096" N | 5° 38' 2.164" W |
| B | 50° 2' 4.204" N | 5° 43' 47.902" W |
| C | 50° 2' 10.916" N | 5° 40' 52.432" W |

| Depth Areas (metres) | |
|---|--|
|  -20.0 - -10.0 |  25.1 - 50.0 |
|  -9.9 - -5.0 |  50.1 - 100.0 |
|  -4.9 - 0.0 |  100.1 - 250.0 |
|  0.1 - 5.0 |  250.1 - 500.0 |
|  5.1 - 10.0 |  500.1 - 1000.0 |
|  10.1 - 25.0 | |

Contains information from the Ordnance Survey © Crown Copyright and database right 2014. Ordnance Survey 100022021. UKHO Data © British Crown Copyright. All rights reserved. Permission Number Defra012014.001. This product has been derived in part from material obtained from the UK Hydrographic Office with the permission of the Controller of Her Majesty's Stationery Office and UK Hydrographic Office (www.ukho.gov.uk). NOT TO BE USED FOR NAVIGATION. Map produced by Natural England 2014. Reference: Theme ID: 1477586 Map Projection: British National Grid