

WILDLIFE AND COUNTRYSIDE ACT 1981

LINCOLNSHIRE COUNTY COUNCIL

(COLSTERWORTH PUBLIC FOOTPATH Nos 14 & 1114 AND

GUNBY & STAINBY PUBLIC FOOTPATH Nos 1 & 1114)

DEFINITIVE MAP MODIFICATION ORDER 2015

This Order is made by Lincolnshire County Council ("the Authority") under Section 53(2)(b) of the Wildlife and Countryside Act 1981 ("the Act") because it appears to the Authority that the Definitive Map and Statement for Kesteven County Council (Rural District of West Kesteven) require modification in consequence of the occurrence of an event specified in Section 53(3)(c)(i) of the Act namely the discovery by the Authority of evidence which (when considered with all other relevant evidence available to it) shows that rights of way which are not shown on the map and statement subsist or are reasonably alleged to subsist over land in the area to which the map relates, being rights of way such that the land over which the rights subsist are public paths and also Section 53(3)(c)(iii) of the Act namely the discovery by the Authority of evidence which when considered with all other relevant evidence available shows that there is no public right of way over land shown in the map and statement as a highway of any description, or any other particulars in the map and statement require modification.

The Authority has consulted with every local authority whose area includes the land to which the Order relates

1. For the purposes of this Order the relevant date is 16 April 2015
2. The Definitive Map and Statement for Kesteven County Council (Rural District of West Kesteven) shall be modified as described in Part I and Part II of the Schedules and shown on the drawings attached to the Order
3. This Order shall take effect on the date it is confirmed and may be cited as the Wildlife and Countryside Act 1981, Lincolnshire County Council (Colsterworth Public Footpath Nos 14 & 1114 and Gunby & Stainby Public Footpath Nos 1 & 1114) Definitive Map Modification Order 2015

Schedule 1

Part 1

Modification of Definitive Map

Description of path to be added in the parish of Colsterworth

Footpath No. 1114

The path commences at Skillington Road at Ordnance Survey Grid Reference SK 9081 2361 and runs in a westerly direction for approximately 1040 metres where it meets Gunby & Stainby Footpath 1114 at SK 8980 2341. The path continues from Gunby & Stainby Footpath 1114 at SK 8966 2341 and runs in a generally west-south-westerly direction for approximately 780 metres where it meets Buckminster parish boundary at SK 8891 2319.

The path runs for approximately 1820 metres between points F-G and H-I and is shown on the attached plan 2014/015/DMMO/259/A4

Description of path to be added in the parish of Gunby & Stainby

Footpath No. 1114

The path commences at Colsterworth Footpath 1114 at SK 8980 2341 and runs in a westerly direction for approximately 140 metres before re-joining Colsterworth Footpath 114 at SK 8966 2341.

The total length of the path is approximately 140 metres and is shown between points G-H on the attached plan 2014/015/DMMO/259/A4.

Part 2

Modification of Definitive Statement

Variation of Particulars of path or way Description of path to be added in the parish of Colsterworth

Footpath No. 1114

The path commences at Skillington Road at Ordnance Survey Grid Reference SK 9081 2361 and runs in a westerly direction for approximately 1040 metres where it meets Gunby & Stainby Footpath 1114 at SK 8980 2341. The path continues from Gunby & Stainby Footpath 1114 at SK 8966 2341 and runs in

a generally west-south-westerly direction for approximately 780 metres where it meets Buckminster parish boundary at SK 8891 2319.

The total length of the path is approximately 1820 metres. The width of the path is 1.22 metres (4 feet).

Variation of Particulars of path or way

**Description of path to be added
in the parish of Gunby & Stainby**

Footpath No. 1114

The path commences at Colsterworth Footpath 1114 at SK 8980 2341 and runs in a westerly direction for approximately 140 metres before re-joining Colsterworth Footpath 114 at SK 8966 2341.

The total length of the path is approximately 140 metres. The width of the path is 1.22 metres (4 feet).

Schedule 2

Part 1

Modification of Definitive Map

**Description of path to be deleted
in the parish of Colsterworth**

Footpath No. 14

The path runs from Water Lane, Woolsthorpe by Colsterworth at SK 9228 2429 in a southerly direction for approximately 277 metres to SK 9233 2401 before turning in a westerly direction and running for approximately 1060 metres before meeting Gunby & Stainby Footpath 1 at SK 9135 2365.

The total length of the path to be deleted is approximately 1337 metres and is shown between points A-B on the attached drawing number 2014/016/DMMO/259/A4.

**Description of path to be deleted
in the parish of Gunby & Stainby**

Footpath No. 1

The path runs from Colsterworth Footpath 14 at SK 9135 2365 in a westerly direction for approximately 530 metres where the path meets Skillington Road at SK 9083 2360. The path continues on the western side of Skillington Road at SK 9081 2360 and runs in a westerly direction for approximately 1005 metres to SK 8984 2336 where it turns in a north-westerly direction for approximately 130 metres to SK 8976 2344. The path then runs in a west-south-westerly direction for approximately 903 metres where it meets the Buckminster parish boundary at SK 8890 2318.

The total length of the path to be deleted is approximately 2568 metres and is shown between points B-C on attached drawing number 2014/016/DMMO/259/A4 and D-E on attached drawing number 2014/015/DMMO/A4.

Part 2

Modification of Definitive Statement

Variation of Particulars of Path or Way

**Description of path to be deleted
in the parish of Colsterworth**

Footpath No. 14

Skillington Road – Skillington Parish Boundary

Variation of Particulars of Path or Way

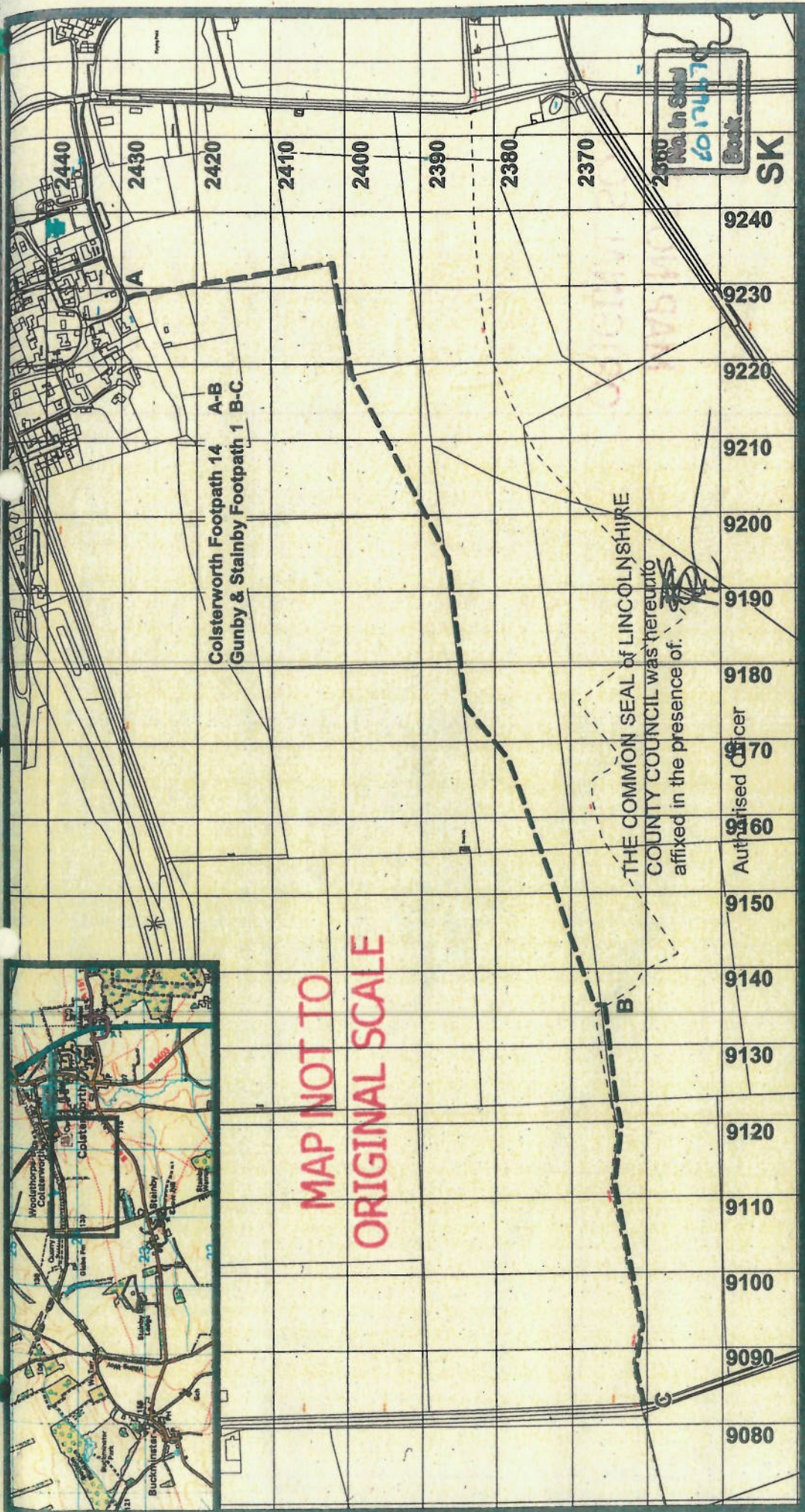
**Description of path to be deleted
in the parish of Gunby & Stainby**

Footpath No. 1

Buckminster - Woolsthorpe



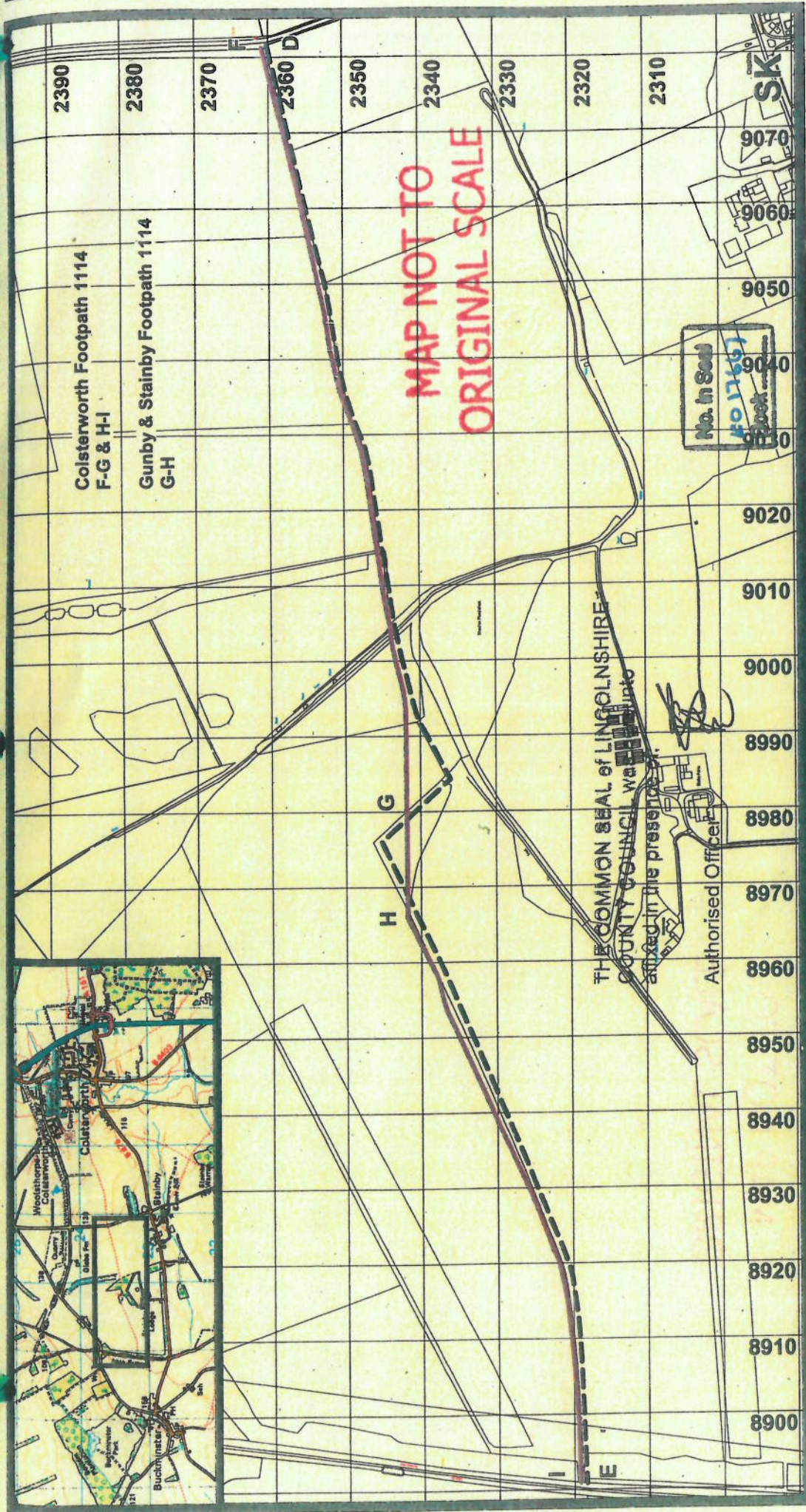
**MAP NOT TO
ORIGINAL SCALE**



THE COMMON SEAL of LINCOLNSHIRE
COUNTY COUNCIL was herewith
affixed in the presence of.

Authorised Officer

Lincolnshire COUNTY COUNCIL	COLSTERWORTH/GUNBY & STAINBY (Definitive Map Modification Order) Deletion of Colsterworth Public Footpath 14 (whole) and deletion of Gunby & Stainby Public Footpath No. 1 (part)	
	Drm. LD Date 26.01.2015	Scale: 1 : 7500
Public Rights of Way & Countryside Access R A Willis Executive Director for Environment and Economy City Hall, Orchard Street, Lincoln, LN1 1DN.		Drawing No: 2014/016/DMMO/259/A4
Key: Deletion of Colsterworth Public Footpath 14 (whole) & Gunby & Stainby Public Footpath No. 1 (part)		Reproduced from Ordnance Survey with the permission of the Controller of HMSO © Crown Copyright. Licence number 100025370




	COLSTERWORTH/GUNBY & STAINBY (Definitive Map Modification Order) Addition of Colsterworth/Gunby & Stainby Public Footpath 1114 and deletion of Colsterworth Public Footpath 14 and Gunby & Stainby Public Footpath No. 1	
	Dm. LD Date 17.03.2015	Scale: 1 : 7500
Key: Colsterworth/Gunby & Stainby Public Footpath No. 1114 Gunby & Stainby Public Footpath No. 1 (part)		Public Rights of Way & Countryside Access R A Willis Executive Director for Environment and Economy City Hall, Orchard Street, Lincoln, LN1 1DN.
Reproduced from Ordnance Survey with the permission of the Controller of HMSO © Crown Copyright. Licence number 100025370		Drawing No: 2014/015/DMMO/259/A4

Given under the Common Seal of Lincolnshire County Council this 16th day of
APRIL Two thousand and fifteen

THE COMMON SEAL of)
LINCOLNSHIRE COUNTY COUNCIL)
was hereunto affixed in the)
presence of :-)

Authorised Officer



No. in Seal
E017667
Book

DATED 16 APRIL 2015

WILDLIFE AND COUNTRYSIDE ACT 1981, SECTION 53
LINCOLNSHIRE COUNTY COUNCIL
DEFINITIVE MAP AND STATEMENT
(COLSTERWORTH PUBLIC FOOTPATH Nos 14 & 1114 AND
GUNBY & STAINBY PUBLIC FOOTPATH No 1 & 1114)
DEFINITIVE MAP MODIFICATION ORDER 2015

Legal Services Lincolnshire

County Offices

Lincoln

(Ref:ENV024.11)