

**Proposed Modification Order**  
 Parish and Path Nos. Affected:  
 Darlton Footpath Nos. 5, 9, 10,  
 11, 12, 13 & 14  
 OS Sheet No. SK 77 SE



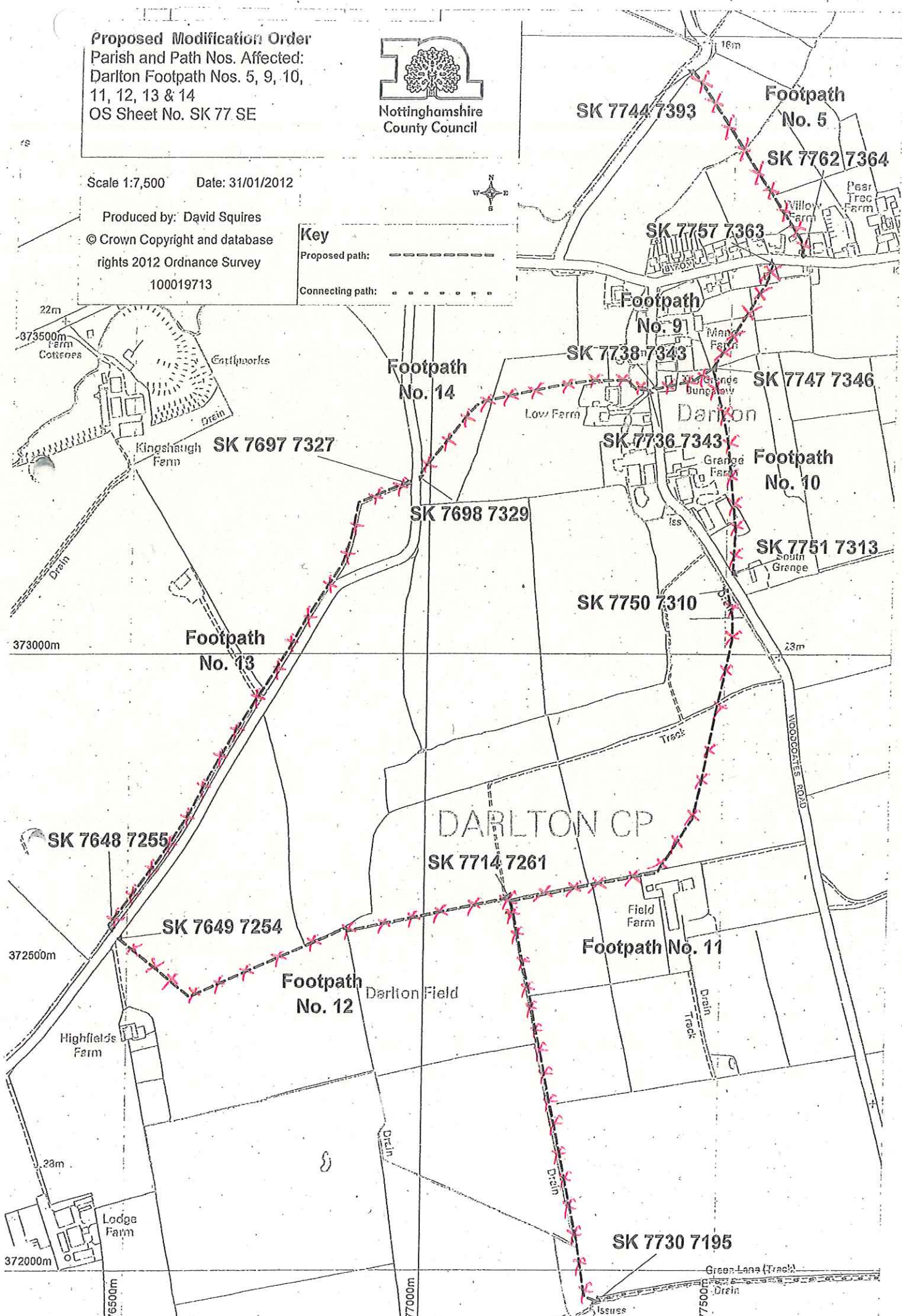
Scale 1:7,500 Date: 31/01/2012

Produced by: David Squires  
 © Crown Copyright and database  
 rights 2012 Ordnance Survey  
 100019713

**Key**


Proposed path:

Connecting path:



**Proposed Modification Order**  
Parish and Path Nos. Affected:  
Darlton Footpath Nos. 6, 7 & 8

OS Sheet No. SK 77 SE



Nottinghamshire  
County Council

374000m  
16

Scale 1:7,500 Date: 31/01/2012

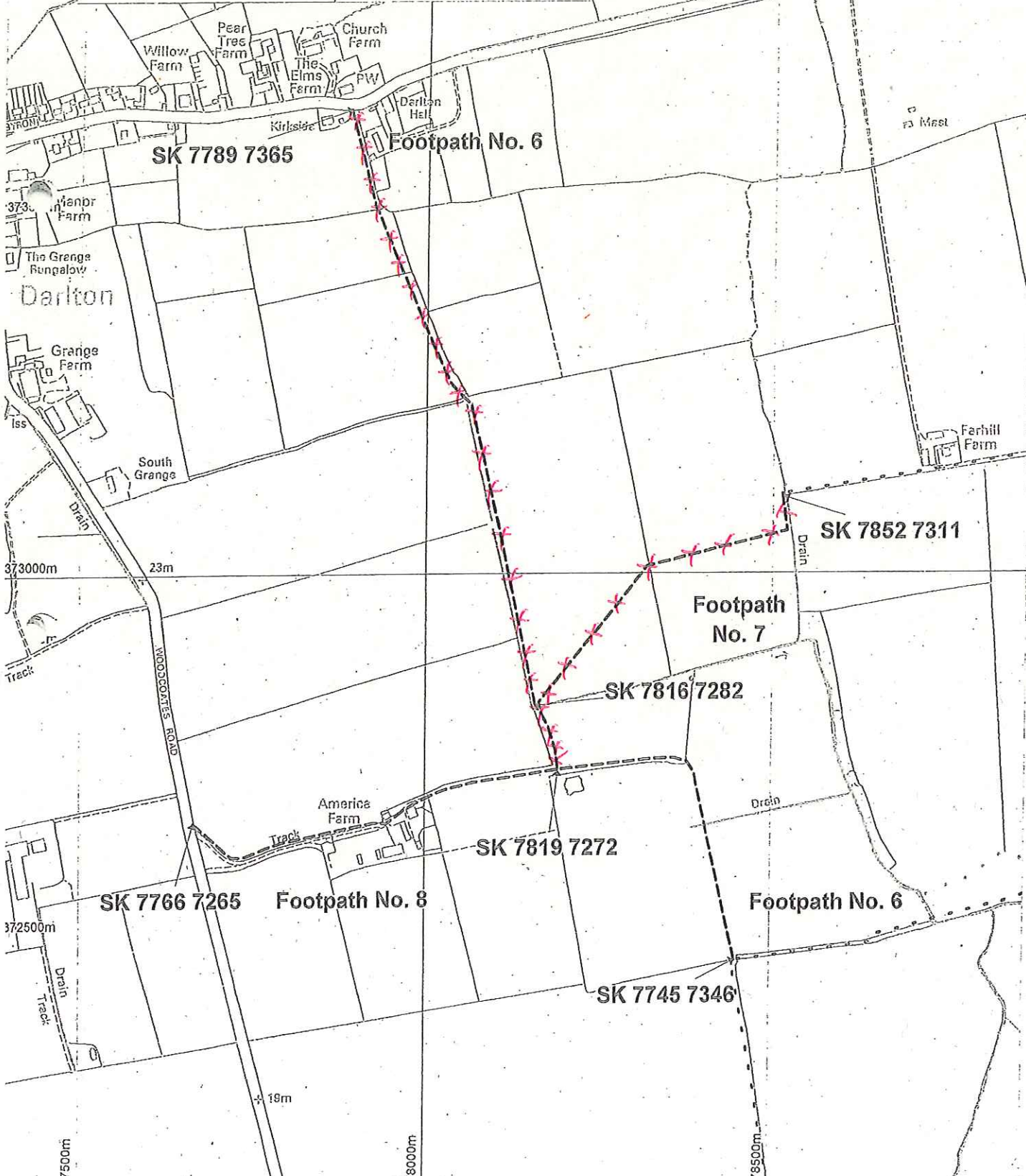


Produced by: David Squires  
© Crown Copyright and database  
rights 2012 Ordnance Survey  
100019713

**Key**

Proposed path: - - - - -

Connecting path: . . . . .



**Proposed Modification Order**  
Parish and Path No. Affected:  
Ragnall Footpath No. 6

OS Sheet No. SK 77 SE



Nottinghamshire  
County Council

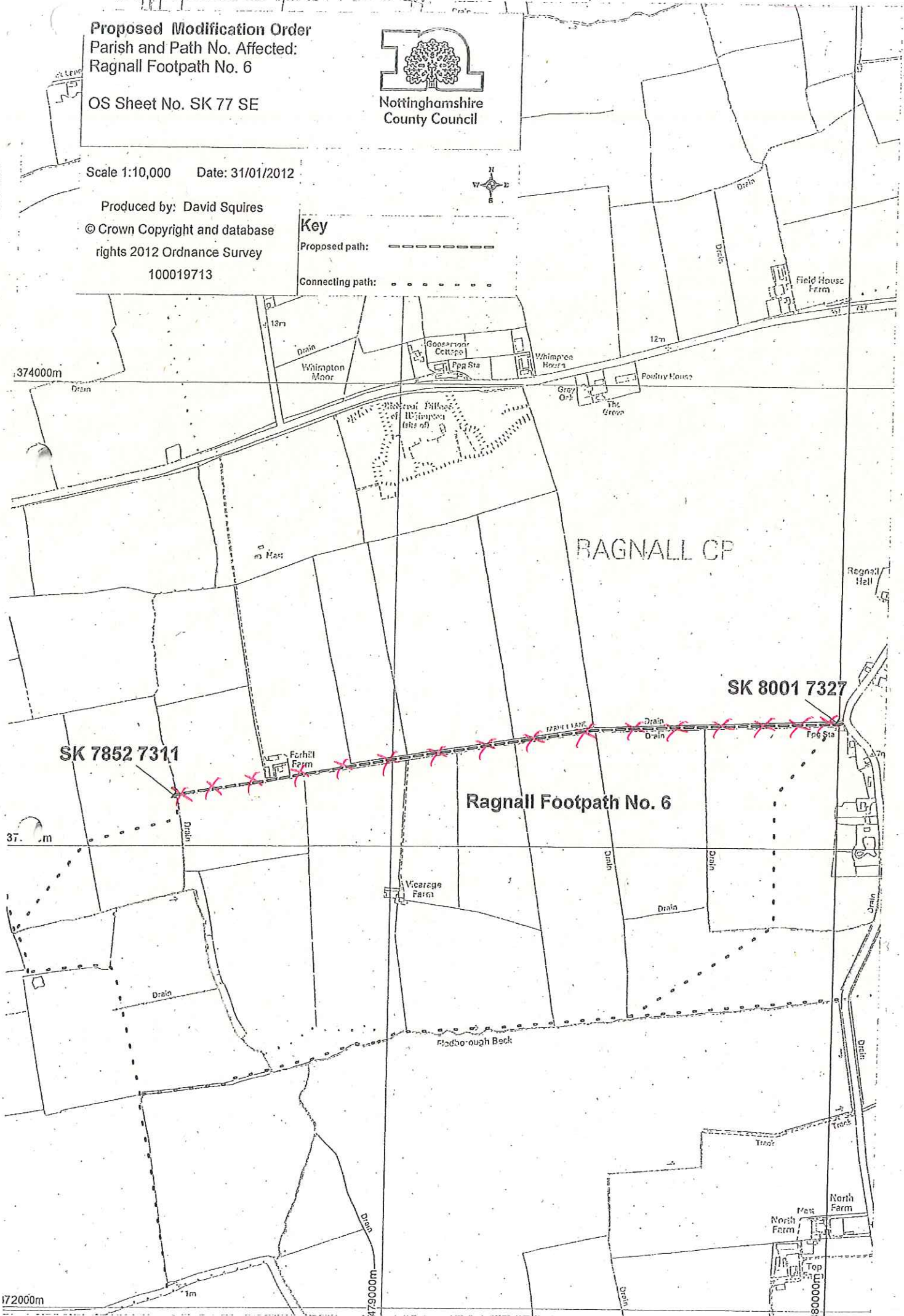
Scale 1:10,000 Date: 31/01/2012

Produced by: David Squires  
© Crown Copyright and database  
rights 2012 Ordnance Survey  
100019713

**Key**

Proposed path: - - - - -

Connecting path: . . . . .



172000m

479000m

480000m