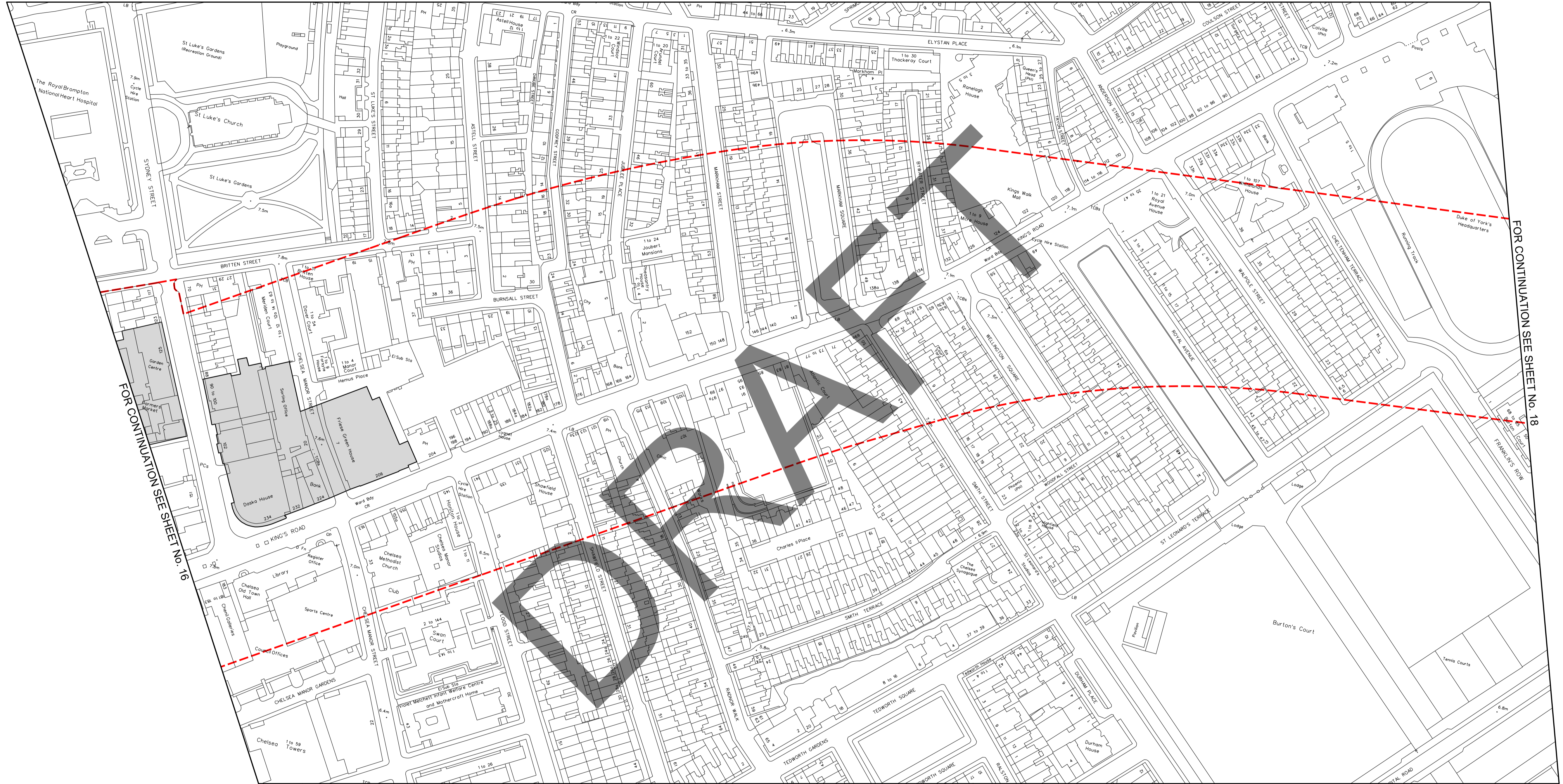


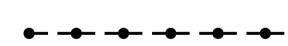


GREATER LONDON

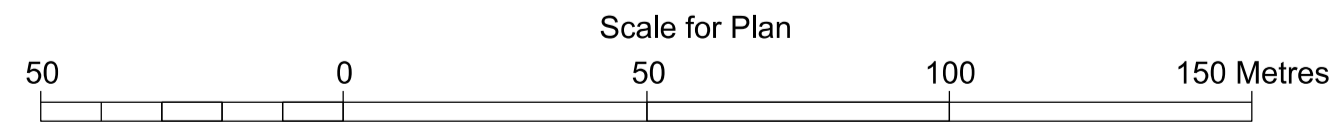
ROYAL BOROUGH OF KENSINGTON AND CHELSEA



FOR CONTINUATION SEE SHEET No. 16

FOR CONTINUATION SEE SHEET No. 18

-  Borough Boundary
-  Limits of Land Subject to Consultation (Safeguarding Limits)
-  Areas of Surface Interest

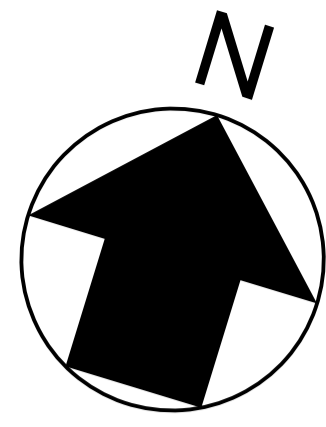


CROSSRAIL 2 SAFEGUARDING DIRECTIONS SHEET No. 17

DRAWING No.	MMD-307346-C-DR-SG-XX-1117	SCALE	1:1250 @ A1 1:2500 @ A3
DATE	November 2014	Transport for London Windsor House 42-50 Victoria Street London SW1H 0TL	

This map is based upon Ordnance Survey material with the permission of Ordnance Survey on behalf of the controller of Her Majesty's Stationary Office @ Crown Copyright. Unauthorised reproduction infringes Crown Copyright and may lead to prosecution of civil proceedings. (GLA - 100032379) (2008)

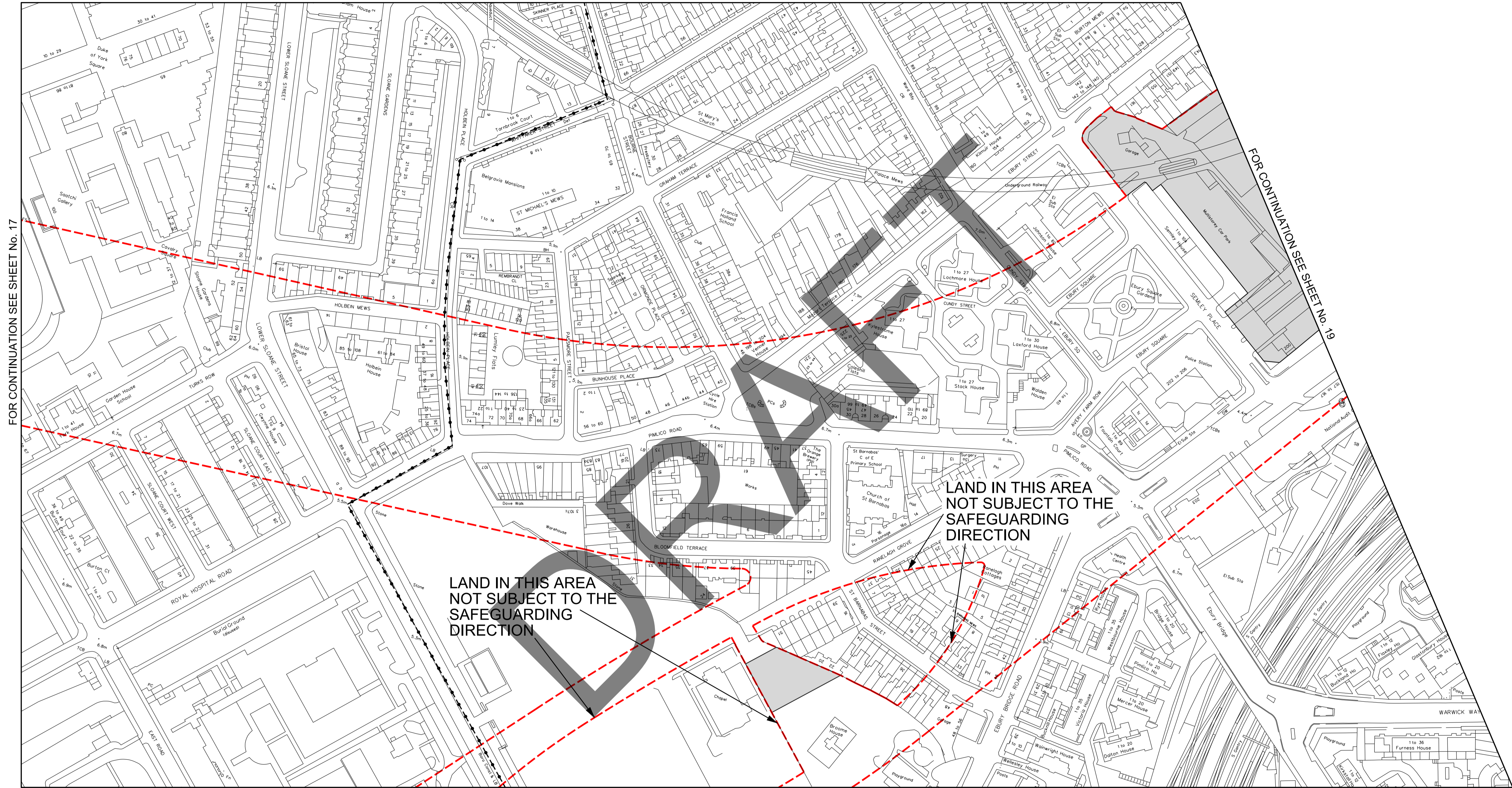
DRAWN	MC
CHECKED	SS
APPROVED	ML






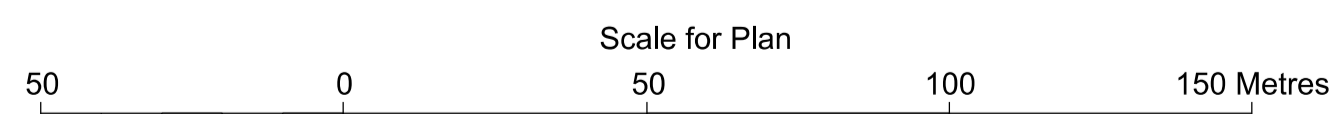
GREATER LONDON

ROYAL BOROUGH OF KENSINGTON AND CHELSEA

CITY OF WESTMINSTER



-  Borough Boundary
-  Limits of Land Subject to Consultation (Safeguarding Limits)
-  Areas of Surface Interest



CROSSRAIL 2 SAFEGUARDING DIRECTIONS SHEET No. 18

DRAWING No. MMD-307346-C-DR-SG-XX-1118

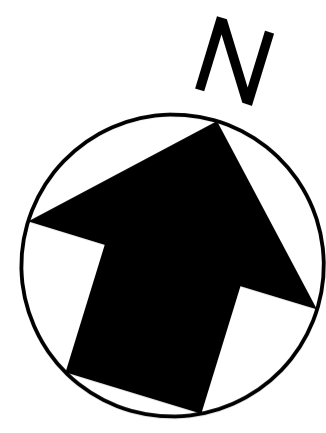
SCALE 1:1250 @ A1
1:2500 @ A3

DATE November 2014

Transport for London
Windsor House
42-50 Victoria Street
London
SW1H 0TL

This map is based upon Ordnance Survey material with the permission of Ordnance Survey on behalf of the controller of Her Majesty's Stationary Office @ Crown Copyright. Unauthorised reproduction infringes Crown Copyright and may lead to prosecution of civil proceedings. (GLA - 100032379) (2008)

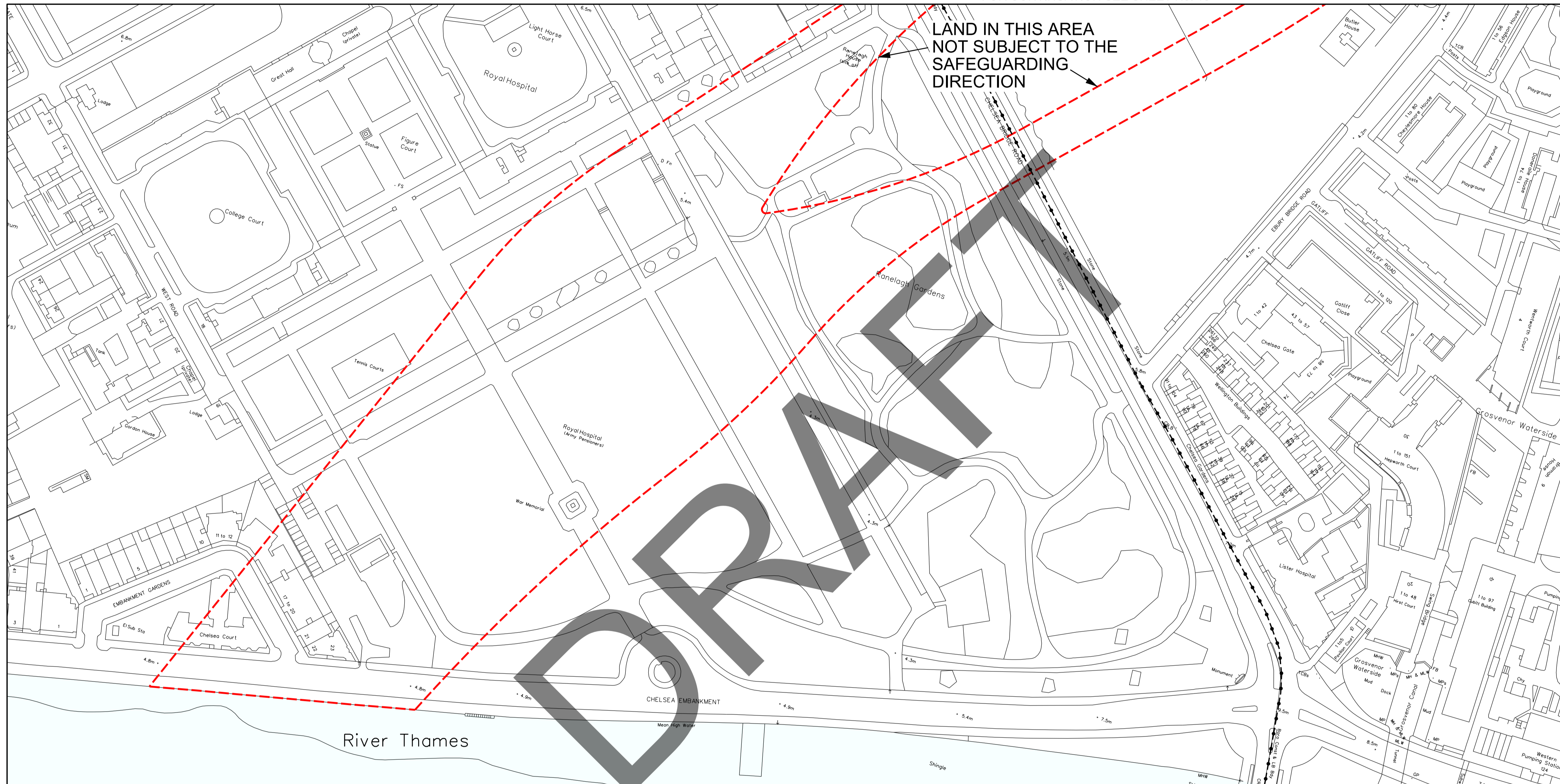
DRAWN	MC
CHECKED	SS
APPROVED	ML






GREATER LONDON

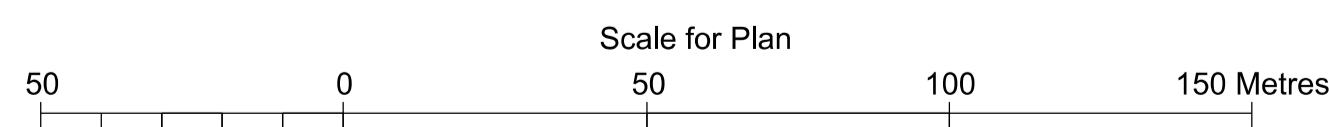
ROYAL BOROUGH OF KENSINGTON AND CHELSEA

FOR CONTINUATION SEE SHEET No. 18



CITY OF WESTMINSTER

-  Borough Boundary
-  Limits of Land Subject to Consultation (Safeguarding Limits)
-  Areas of Surface Interest



**CROSSRAIL 2
SAFEGUARDING DIRECTIONS
SHEET No. 18A**

DRAWING No. MMD-307346-C-DR-SG-XX-1118A

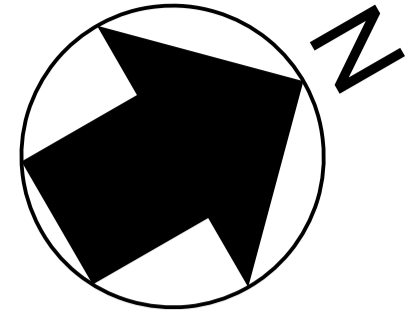
SCALE 1:1250 @ A1
1:2500 @ A3

DATE November 2014

Transport for London
Windsor House
42-50 Victoria Street
London
SW1H 0TL

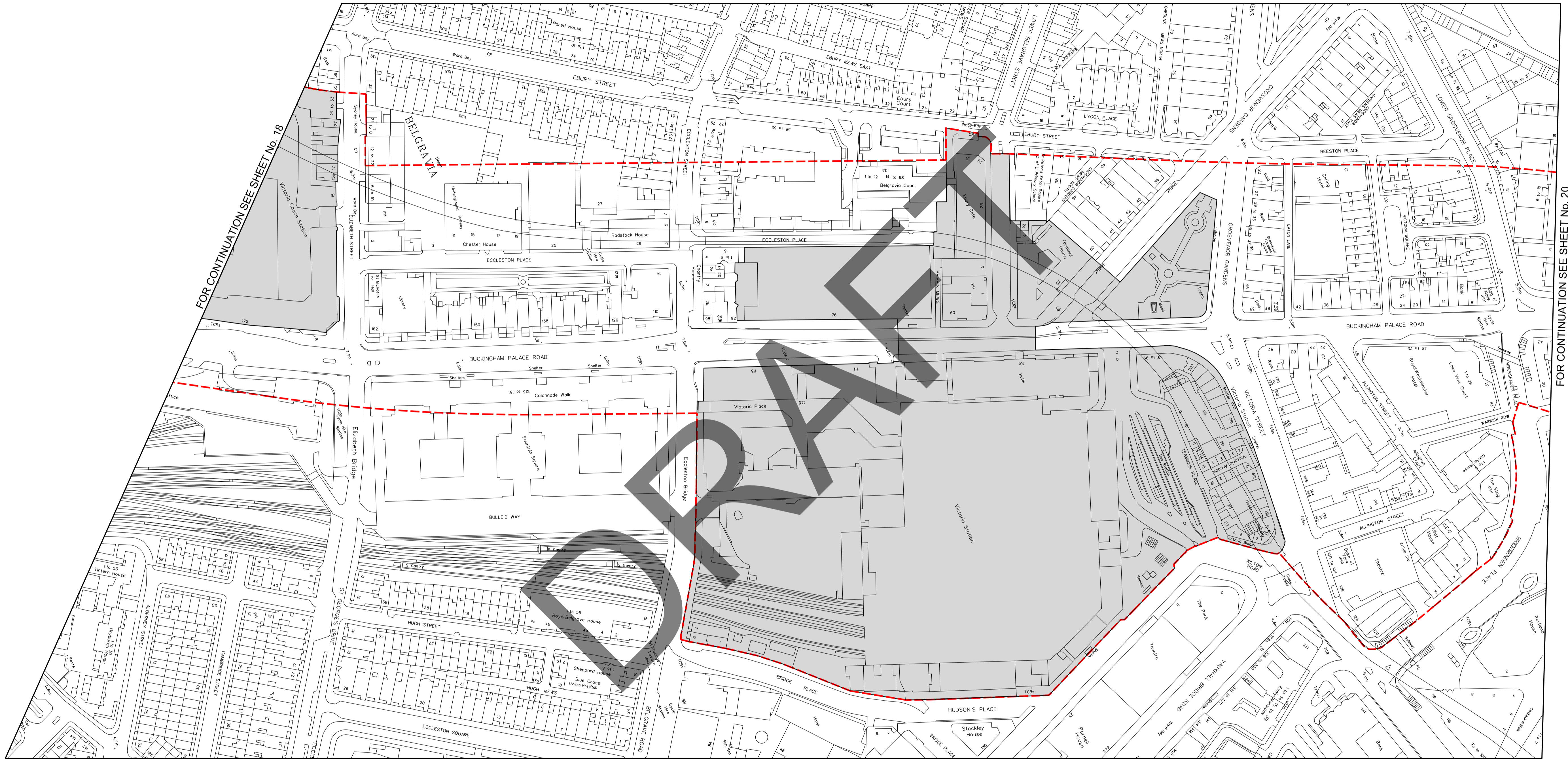
This map is based upon Ordnance Survey material with the permission of Ordnance Survey on behalf of the controller of Her Majesty's Stationary Office @ Crown Copyright. Unauthorised reproduction infringes Crown Copyright and may lead to prosecution of civil proceedings. (GLA - 100032379) (2008)

DRAWN	MC
CHECKED	SS
APPROVED	ML



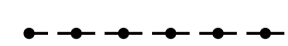


GREATER LONDON

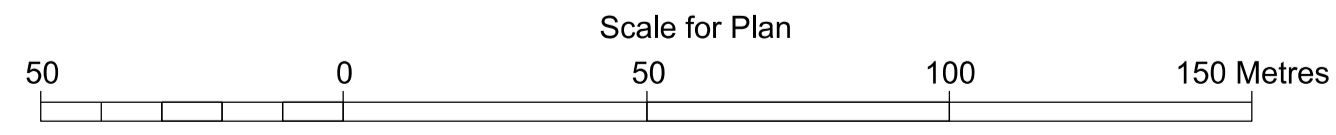
CITY OF WESTMINSTER



FOR CONTINUATION SEE SHEET No. 18

FOR CONTINUATION SEE SHEET No. 20

-  Borough Boundary
-  Limits of Land Subject to Consultation (Safeguarding Limits)
-  Areas of Surface Interest

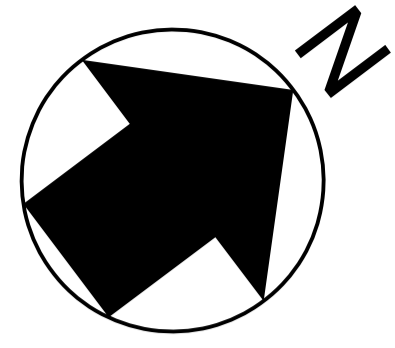


CROSSRAIL 2 SAFEGUARDING DIRECTIONS SHEET No. 19

This map is based upon Ordnance Survey material with the permission of Ordnance Survey on behalf of the controller of Her Majesty's Stationary Office @ Crown Copyright. Unauthorised reproduction infringes Crown Copyright and may lead to prosecution of civil proceedings. (GLA - 100032379) (2008)

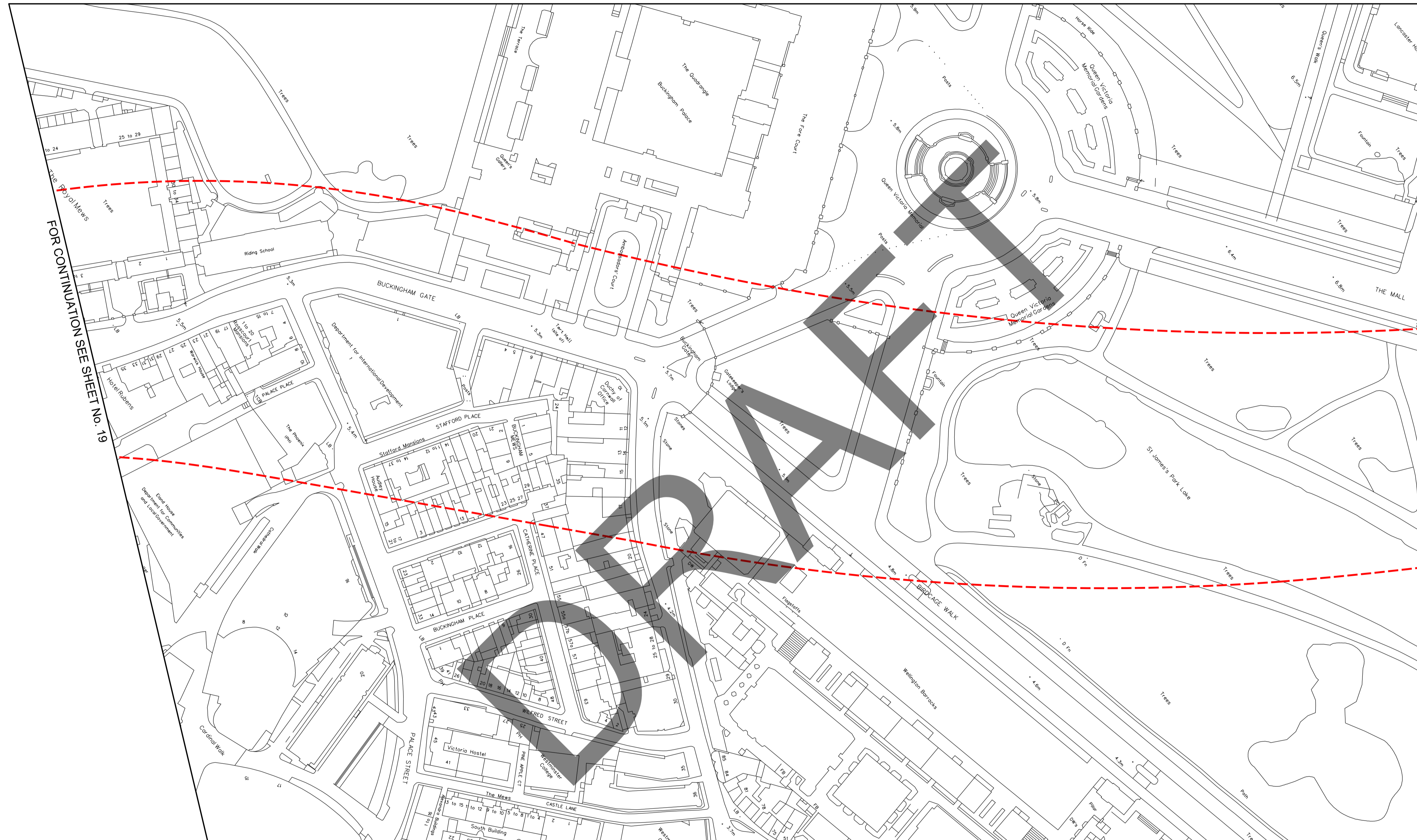
DRAWN	MC
CHECKED	SS
APPROVED	ML

DRAWING No.	MMD-307346-C-DR-SG-XX-1119	SCALE	1:1250 @ A1 1:2500 @ A3
DATE	November 2014	Transport for London Windsor House 42-50 Victoria Street London SW1H 0TL	






GREATER LONDON

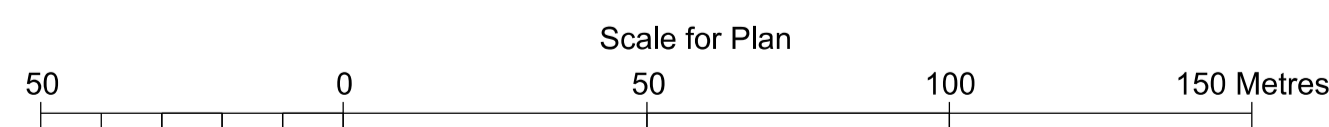
CITY OF WESTMINSTER



FOR CONTINUATION SEE SHEET No. 19

FOR CONTINUATION SEE SHEET No. 21

-  Borough Boundary
-  Limits of Land Subject to Consultation (Safeguarding Limits)
-  Areas of Surface Interest

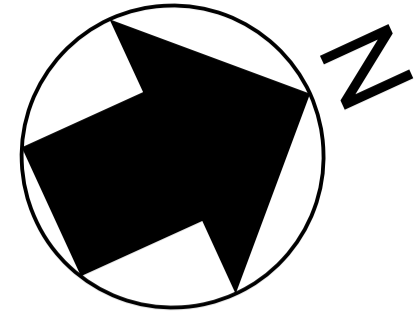


**CROSSRAIL 2
SAFEGUARDING DIRECTIONS
SHEET No. 20**

DRAWING No. MMD-307346-C-DR-SG-XX-1120	SCALE 1:1250 @ A1 1:2500 @ A3
DATE November 2014	Transport for London Windsor House 42-50 Victoria Street London SW1H 0TL

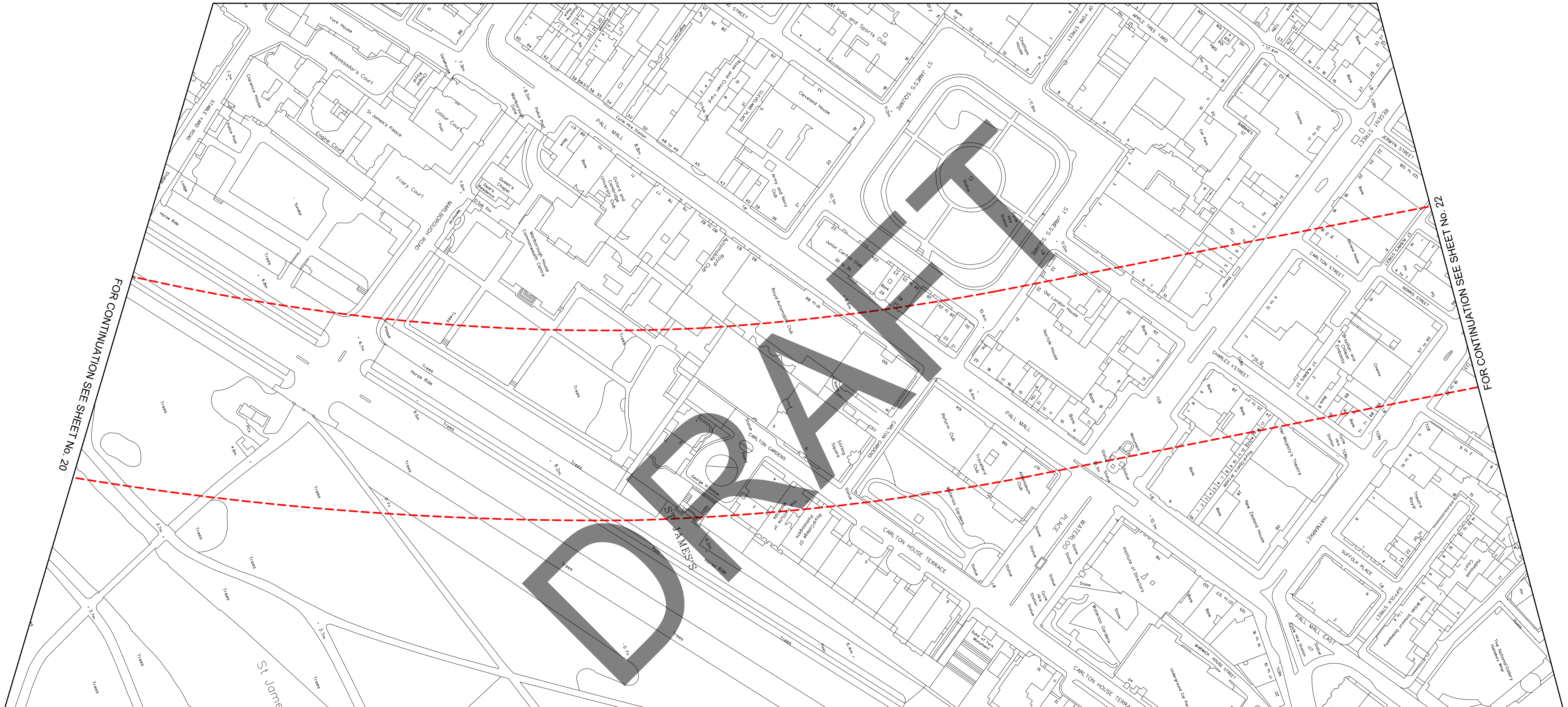
This map is based upon Ordnance Survey material with the permission of Ordnance Survey on behalf of the controller of Her Majesty's Stationary Office @ Crown Copyright. Unauthorised reproduction infringes Crown Copyright and may lead to prosecution of civil proceedings. (GLA - 100032379) (2008)

DRAWN	MC
CHECKED	SS
APPROVED	ML



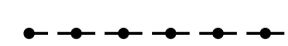


GREATER LONDON

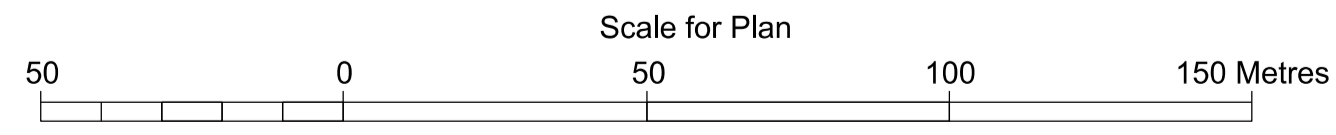
CITY OF WESTMINSTER



FOR CONTINUATION SEE SHEET No. 20

FOR CONTINUATION SEE SHEET No. 22

-  Borough Boundary
-  Limits of Land Subject to Consultation (Safeguarding Limits)
-  Areas of Surface Interest

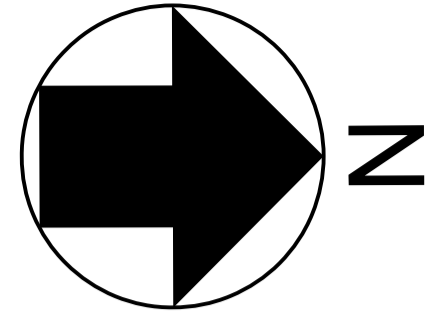


CROSSRAIL 2 SAFEGUARDING DIRECTIONS SHEET No. 21

DRAWING No. MMD-307346-C-DR-SG-XX-1121	SCALE 1:1250 @ A1 1:2500 @ A3
DATE November 2014	Transport for London Windsor House 42-50 Victoria Street London SW1H 0TL

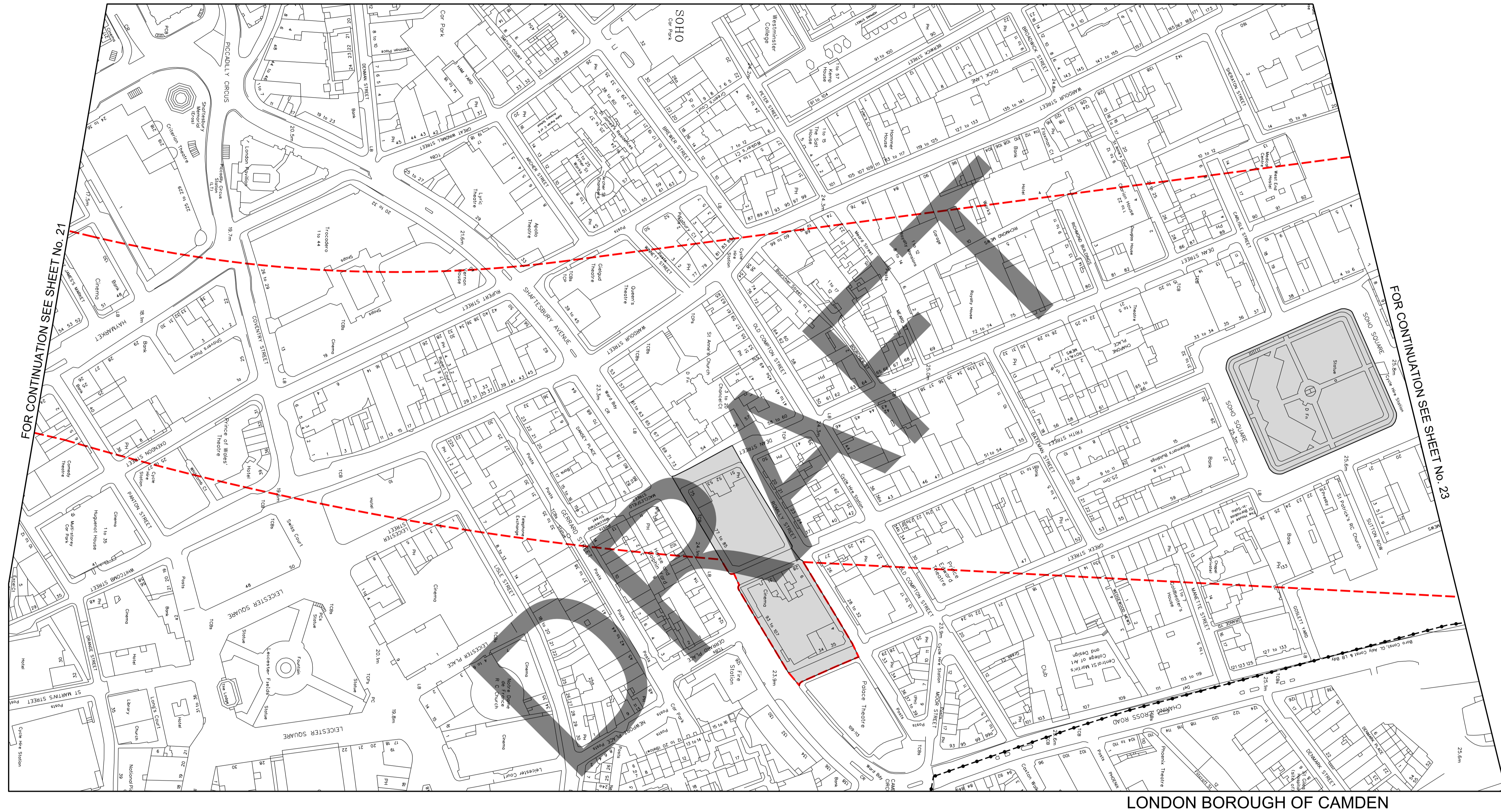
This map is based upon Ordnance Survey material with the permission of Ordnance Survey on behalf of the controller of Her Majesty's Stationary Office @ Crown Copyright. Unauthorised reproduction infringes Crown Copyright and may lead to prosecution of civil proceedings. (GLA - 100032379) (2008)




DRAWN	MC
CHECKED	SS
APPROVED	ML

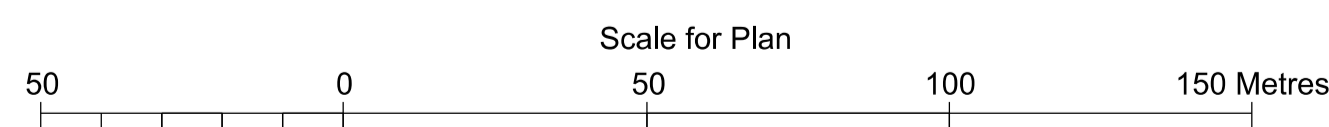


GREATER LONDON

CITY OF WESTMINSTER



-  Borough Boundary
-  Limits of Land Subject to Consultation (Safeguarding Limits)
-  Areas of Surface Interest

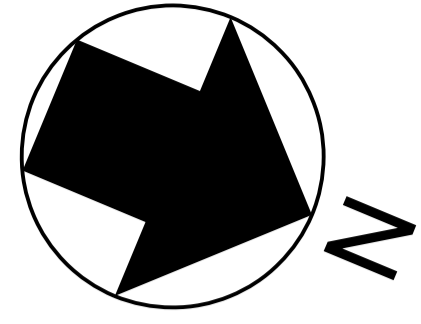


**CROSSRAIL 2
SAFEGUARDING DIRECTIONS
SHEET No. 22**

DRAWING No. MMD-307346-C-DR-SG-XX-1122	SCALE 1:1250 @ A1 1:2500 @ A3
DATE November 2014	Transport for London Windsor House 42-50 Victoria Street London SW1H 0TL

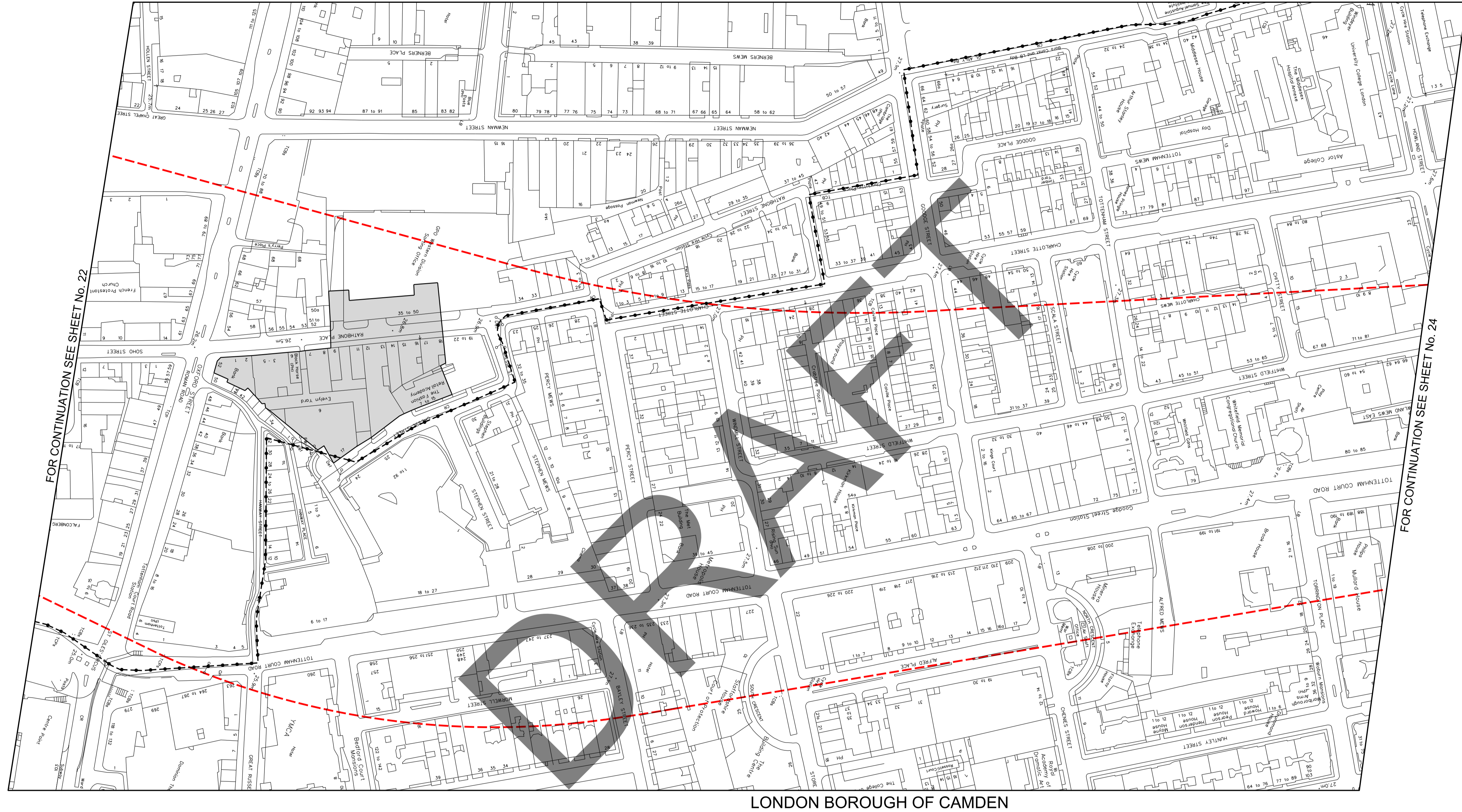
This map is based upon Ordnance Survey material with the permission of Ordnance Survey on behalf of the controller of Her Majesty's Stationary Office @ Crown Copyright. Unauthorised reproduction infringes Crown Copyright and may lead to prosecution of civil proceedings. (GLA - 100032379) (2008)

DRAWN	MC
CHECKED	SS
APPROVED	ML

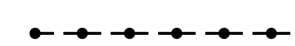




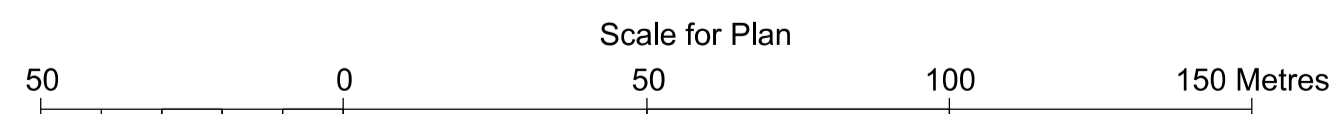
GREATER LONDON

CITY OF WESTMINSTER



LONDON BOROUGH OF CAMDEN

-  Borough Boundary
-  Limits of Land Subject to Consultation (Safeguarding Limits)
-  Areas of Surface Interest



**CROSSRAIL 2
SAFEGUARDING DIRECTIONS
SHEET No. 23**

DRAWING No. MMD-307346-C-DR-SG-XX-1123

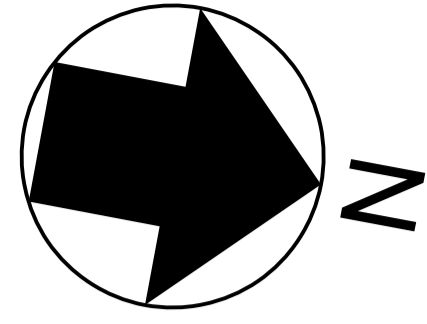
SCALE 1:1250 @ A1
1:2500 @ A3

DATE November 2014

Transport for London
Windsor House
42-50 Victoria Street
London
SW1H 0TL

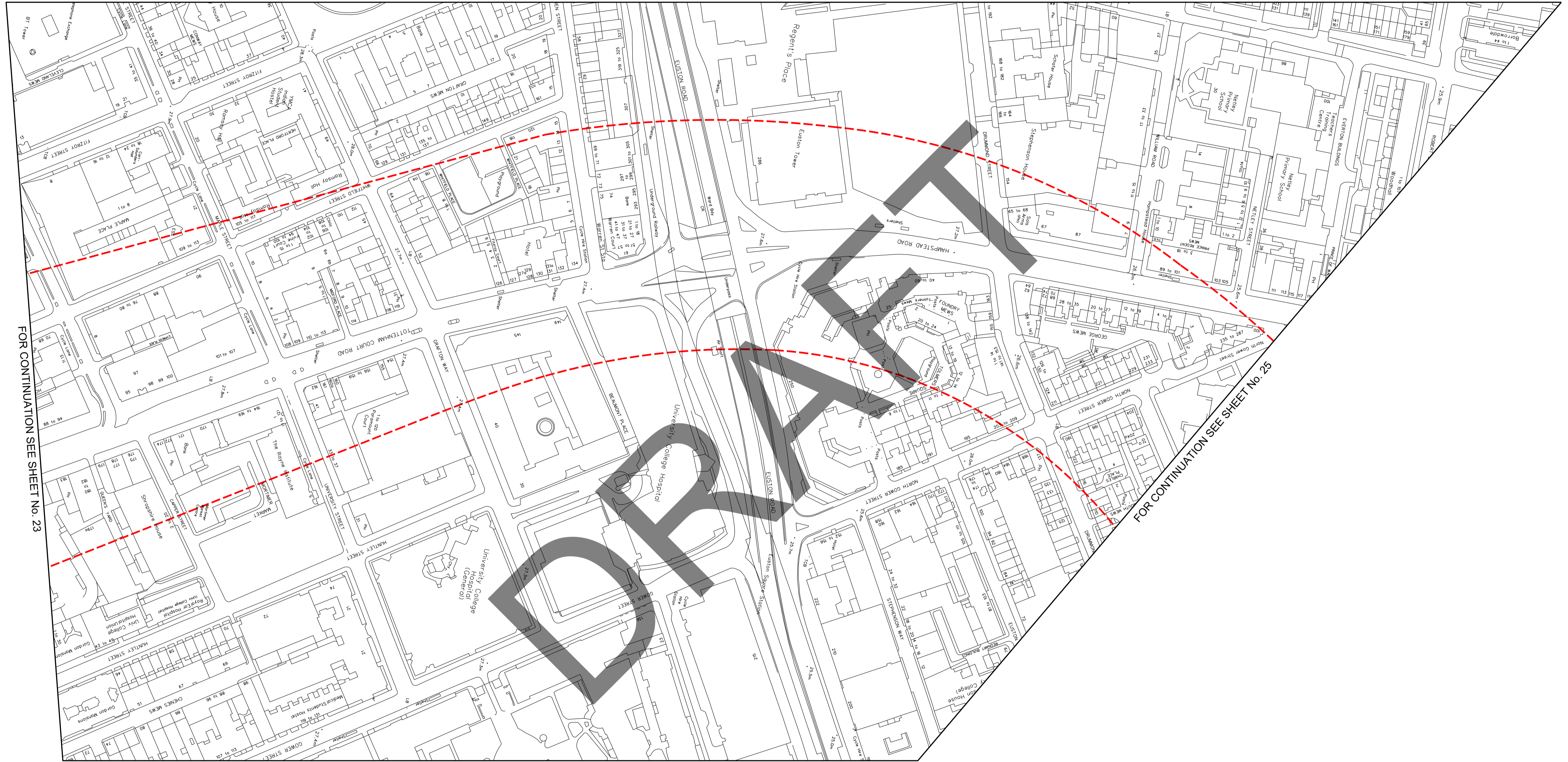
This map is based upon Ordnance Survey material with the permission of Ordnance Survey on behalf of the controller of Her Majesty's Stationary Office @ Crown Copyright. Unauthorised reproduction infringes Crown Copyright and may lead to prosecution of civil proceedings. (GLA - 100032379) (2008)

DRAWN	MC
CHECKED	SS
APPROVED	ML



GREATER LONDON

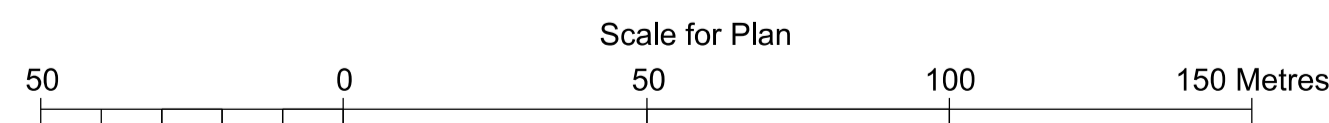
LONDON BOROUGH OF CAMDEN



FOR CONTINUATION SEE SHEET No. 23

FOR CONTINUATION SEE SHEET No. 25

- Borough Boundary
- Limits of Land Subject to Consultation (Safeguarding Limits)
- Areas of Surface Interest

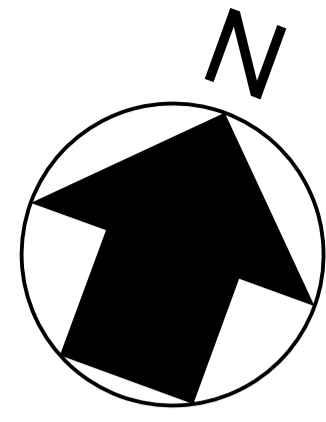


**CROSSRAIL 2
SAFEGUARDING DIRECTIONS
SHEET No. 24**

DRAWING No. MMD-307346-C-DR-SG-XX-1124	SCALE 1:1250 @ A1 1:2500 @ A3
DATE November 2014	Transport for London Windsor House 42-50 Victoria Street London SW1H 0TL

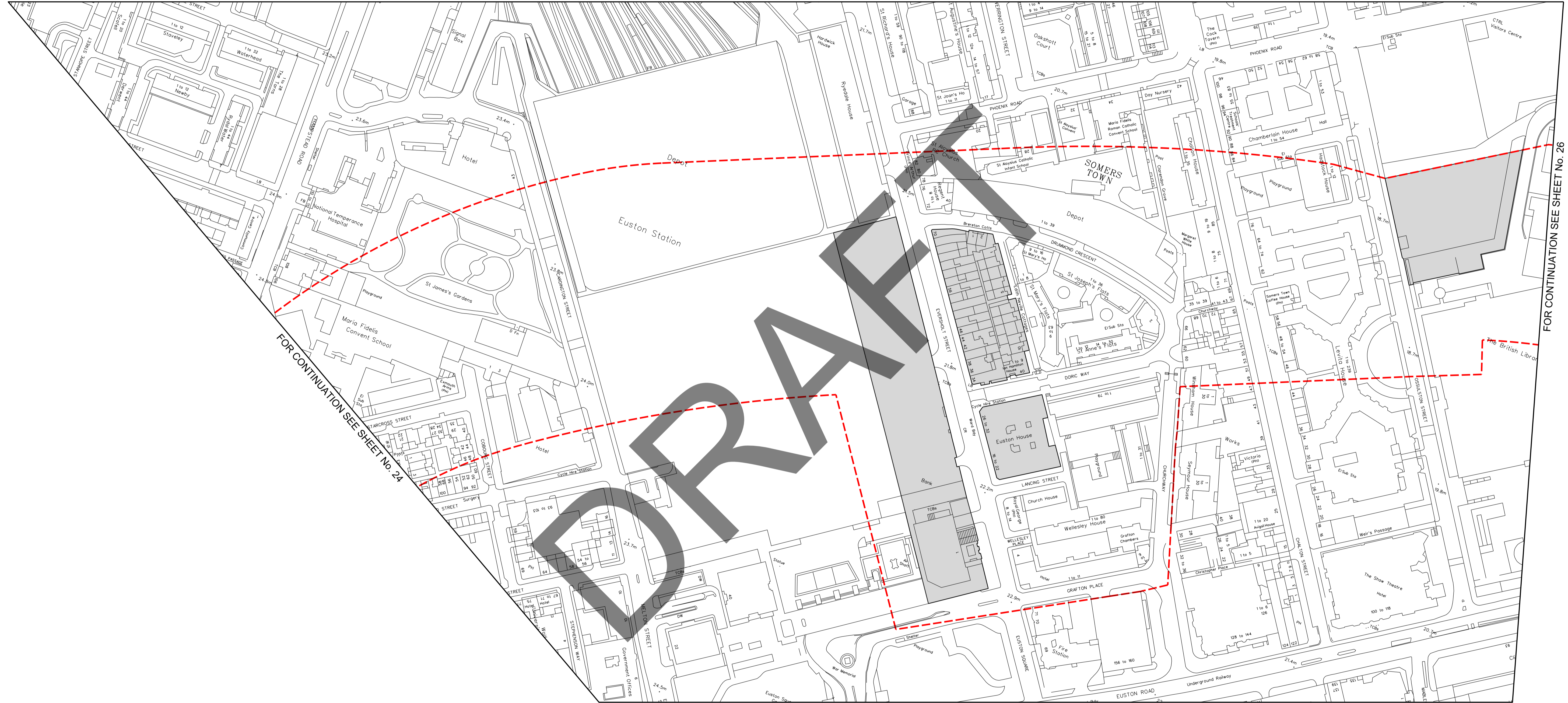
This map is based upon Ordnance Survey material with the permission of Ordnance Survey on behalf of the controller of Her Majesty's Stationary Office @ Crown Copyright. Unauthorised reproduction infringes Crown Copyright and may lead to prosecution of civil proceedings. (GLA - 100032379) (2008)

DRAWN	MC
CHECKED	SS
APPROVED	ML



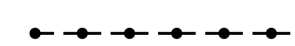


GREATER LONDON

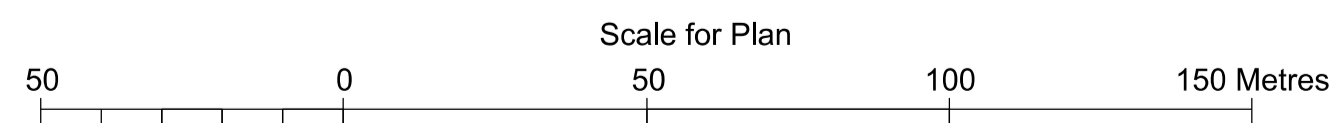
LONDON BOROUGH OF CAMDEN



FOR CONTINUATION SEE SHEET No. 24

FOR CONTINUATION SEE SHEET No. 26

-  Borough Boundary
-  Limits of Land Subject to Consultation (Safeguarding Limits)
-  Areas of Surface Interest



CROSSRAIL 2 SAFEGUARDING DIRECTIONS SHEET No. 25

DRAWING No. MMD-307346-C-DR-SG-XX-1125

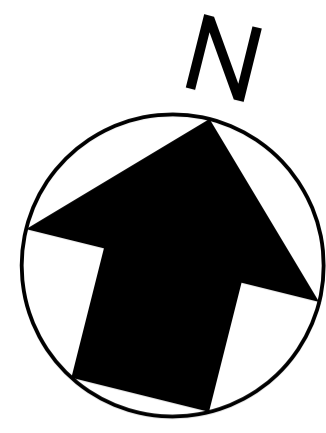
SCALE 1:1250 @ A1
1:2500 @ A3

DATE November 2014

Transport for London
Windsor House
42-50 Victoria Street
London
SW1H 0TL

This map is based upon Ordnance Survey material with the permission of Ordnance Survey on behalf of the controller of Her Majesty's Stationary Office @ Crown Copyright. Unauthorised reproduction infringes Crown Copyright and may lead to prosecution of civil proceedings. (GLA - 100032379) (2008)

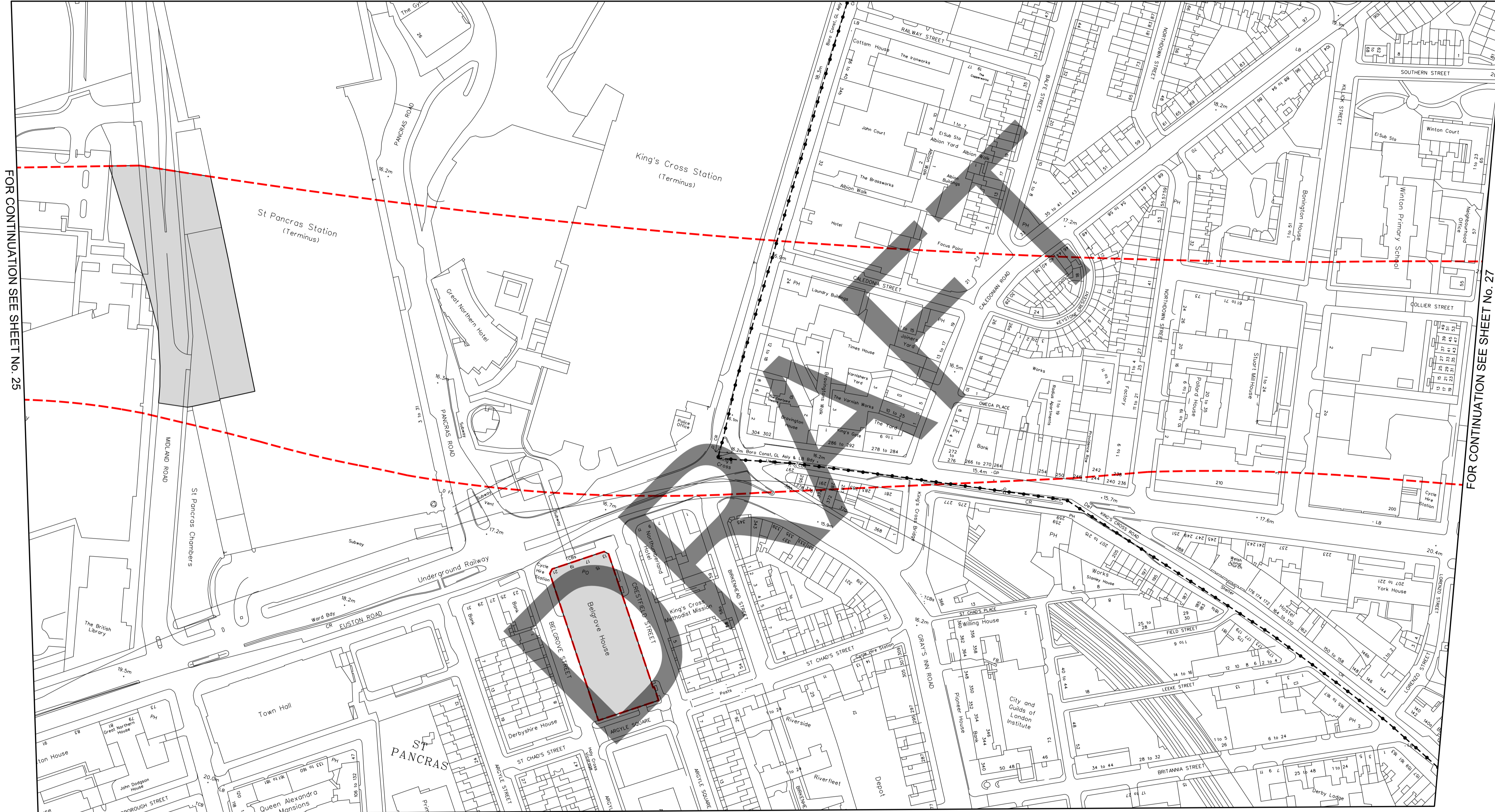
DRAWN	MC
CHECKED	SS
APPROVED	ML



GREATER LONDON

LONDON BOROUGH OF CAMDEN

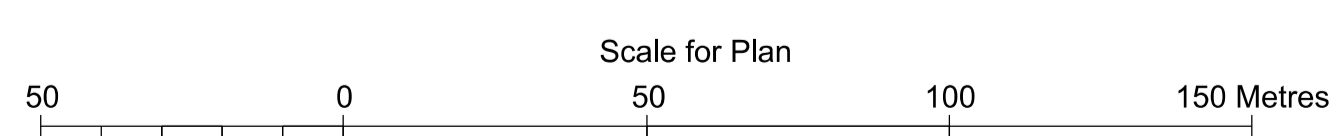
LONDON BOROUGH OF ISLINGTON



FOR CONTINUATION SEE SHEET No. 25

FOR CONTINUATION SEE SHEET No. 27

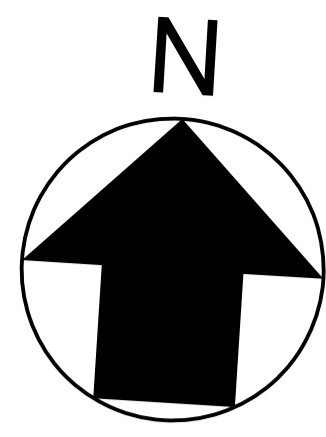
- Borough Boundary
- Limits of Land Subject to Consultation (Safeguarding Limits)
- Areas of Surface Interest



CROSSRAIL 2 SAFEGUARDING DIRECTIONS SHEET No. 26	
DRAWING No. MMD-307346-C-DR-SG-XX-1126	SCALE 1:1250 @ A1 1:2500 @ A3
DATE November 2014	Transport for London Windsor House 42-50 Victoria Street London SW1H 0TL

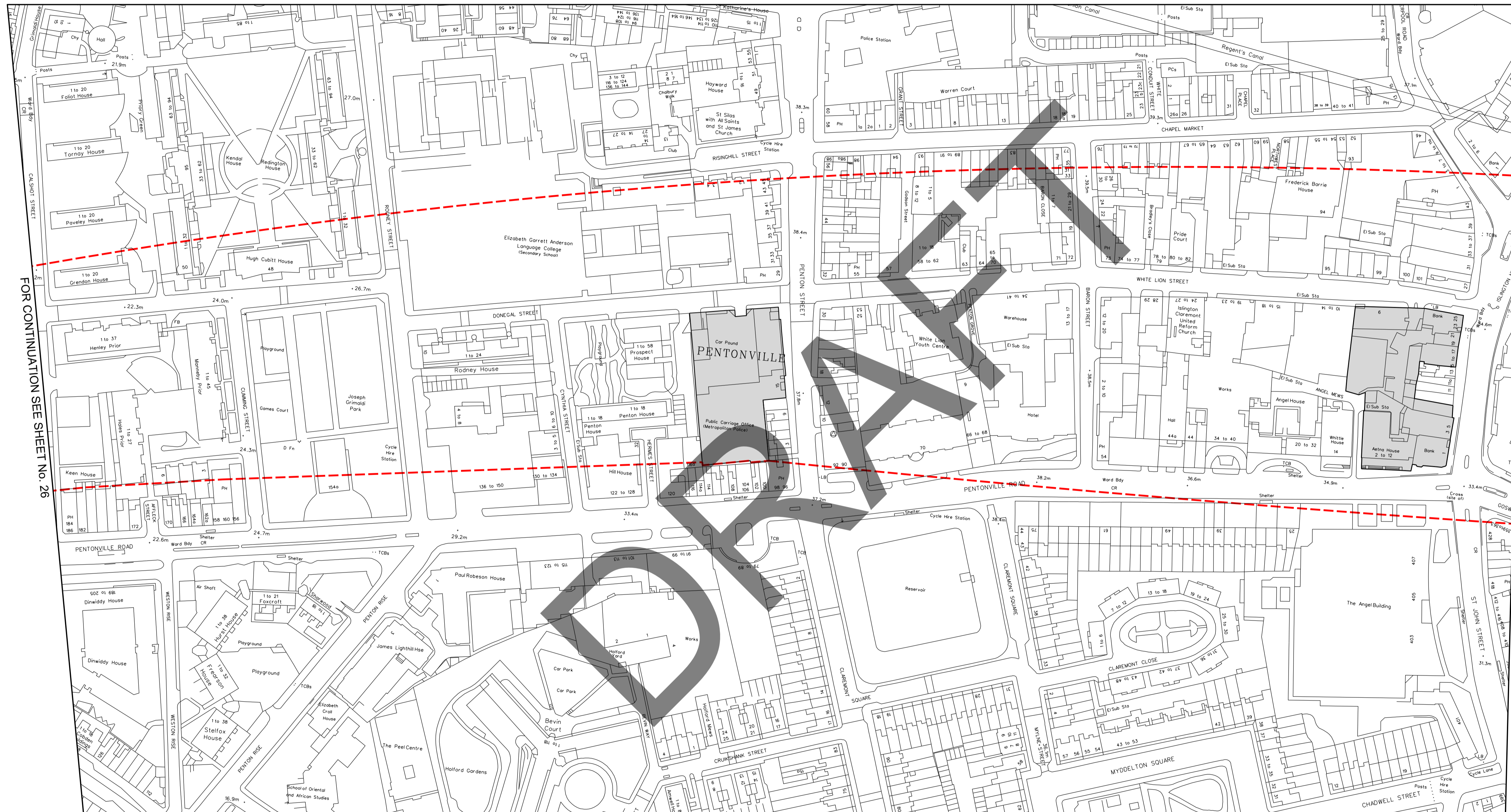
This map is based upon Ordnance Survey material with the permission of Ordnance Survey on behalf of the controller of Her Majesty's Stationary Office @ Crown Copyright. Unauthorised reproduction infringes Crown Copyright and may lead to prosecution of civil proceedings. (GLA - 100032379) (2008)

DRAWN	MC
CHECKED	SS
APPROVED	ML



GREATER LONDON

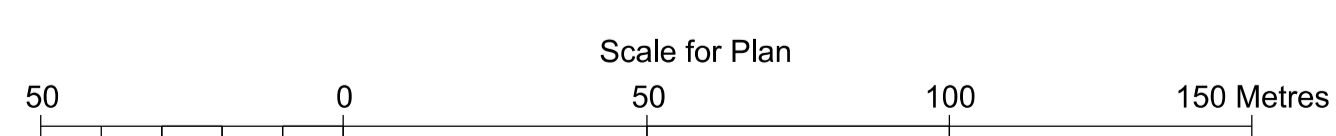
LONDON BOROUGH OF ISLINGTON



FOR CONTINUATION SEE SHEET No. 26

FOR CONTINUATION SEE SHEET No. 28

- Borough Boundary
- Limits of Land Subject to Consultation (Safeguarding Limits)
- Areas of Surface Interest

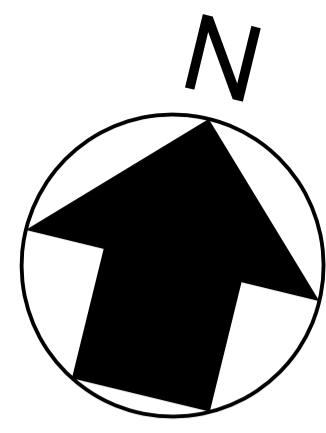


**CROSSRAIL 2
SAFEGUARDING DIRECTIONS
SHEET No. 27**

This map is based upon Ordnance Survey material with the permission of Ordnance Survey on behalf of the controller of Her Majesty's Stationary Office. Crown Copyright. Unauthorised reproduction infringes Crown Copyright and may lead to prosecution of civil proceedings. (GLA - 100032379) (2008)

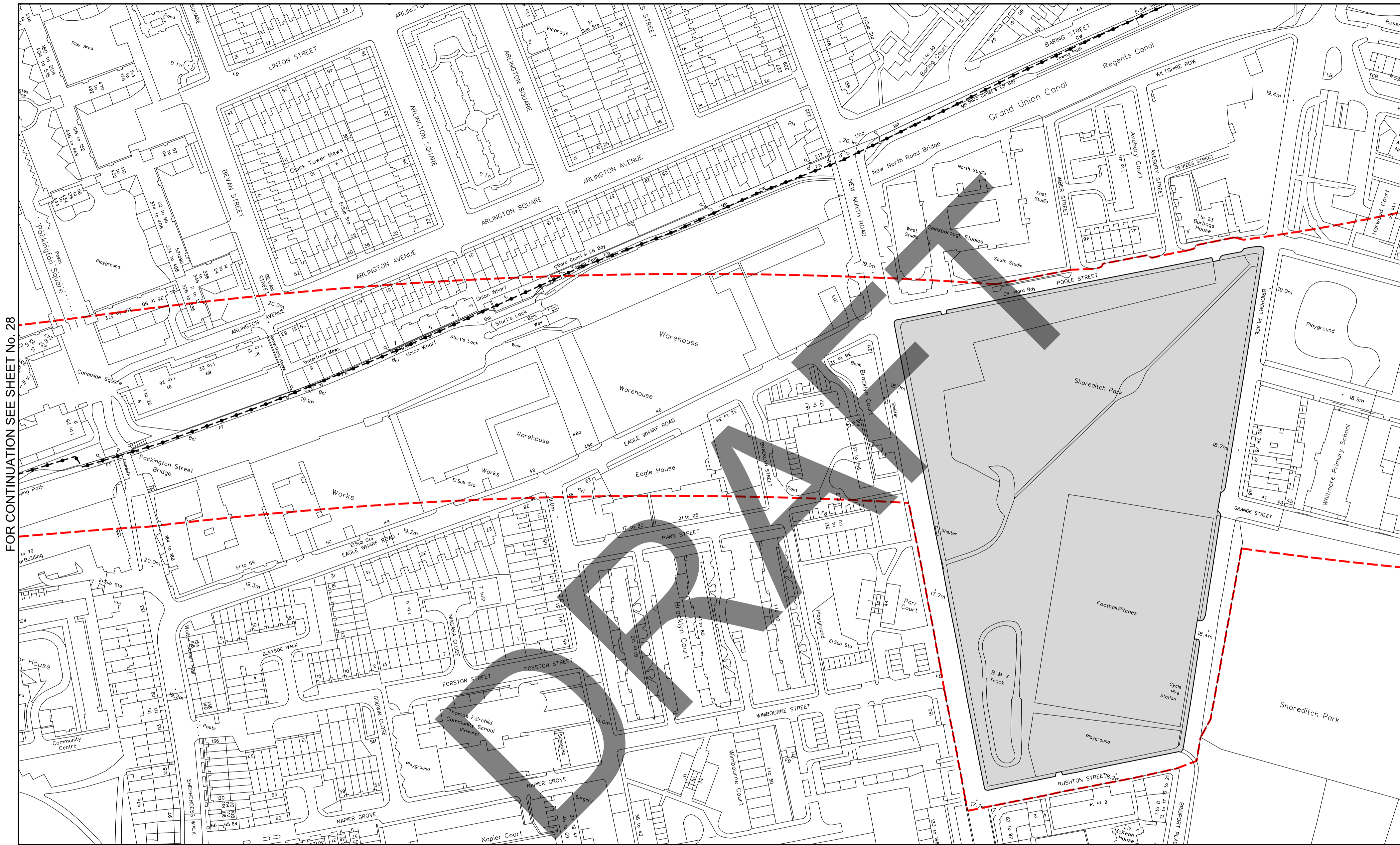
DRAWN	MC
CHECKED	SS
APPROVED	ML

DRAWING No.	MMD-307346-C-DR-SG-XX-1127	SCALE	1:1250 @ A1 1:2500 @ A3
DATE	November 2014	Transport for London Windsor House 42-50 Victoria Street London SW1H 0TL	



GREATER LONDON




LONDON BOROUGH OF ISLINGTON

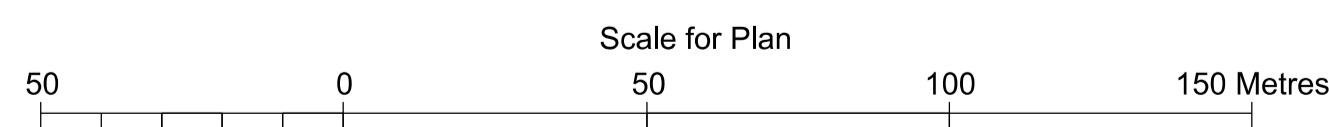


FOR CONTINUATION SEE SHEET No. 28

FOR CONTINUATION SEE SHEET No. 30

LONDON BOROUGH OF HACKNEY

-  Borough Boundary
-  Limits of Land Subject to Consultation (Safeguarding Limits)
-  Areas of Surface Interest

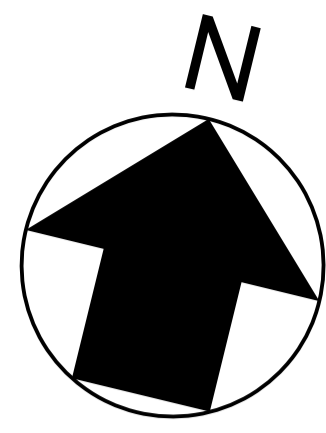


**CROSSRAIL 2
SAFEGUARDING DIRECTIONS
SHEET No. 29**

DRAWING No.	MMD-307346-C-DR-SG-XX-1129	SCALE	1:1250 @ A1 1:2500 @ A3
DATE	November 2014	Transport for London Windsor House 42-50 Victoria Street London SW1H 0TL	

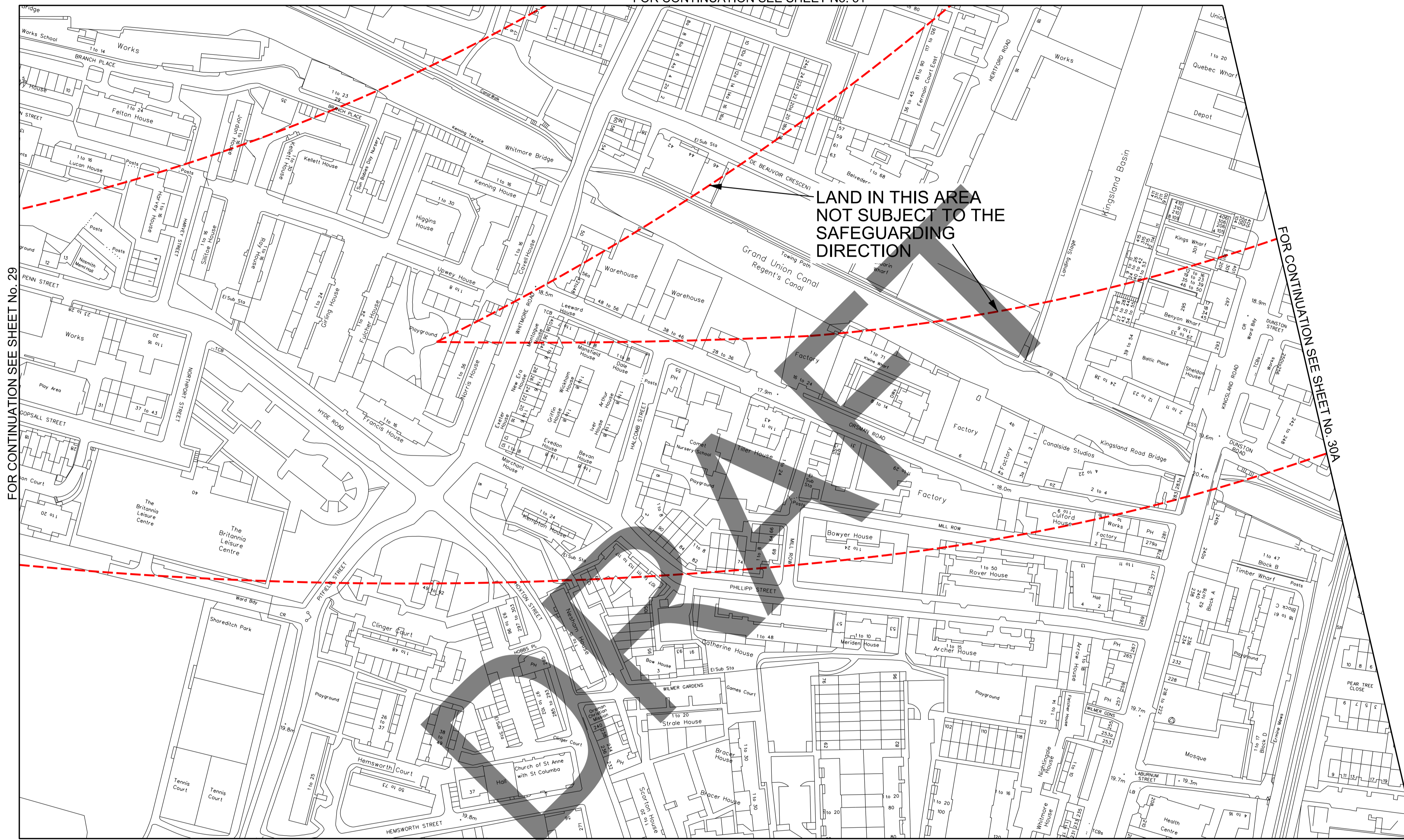
This map is based upon Ordnance Survey material with the permission of Ordnance Survey on behalf of the controller of Her Majesty's Stationary Office @ Crown Copyright. Unauthorised reproduction infringes Crown Copyright and may lead to prosecution of civil proceedings. (GLA - 100032379) (2008)

DRAWN	MC
CHECKED	SS
APPROVED	ML



GREATER LONDON

FOR CONTINUATION SEE SHEET No. 31

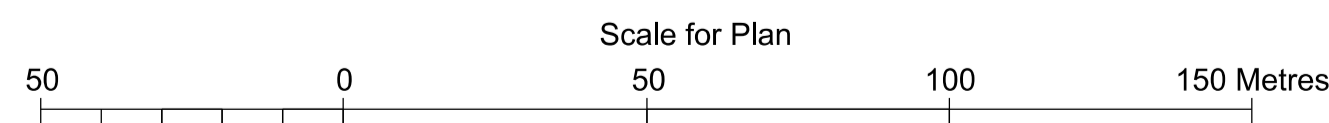


FOR CONTINUATION SEE SHEET No. 29

FOR CONTINUATION SEE SHEET No. 30A

LONDON BOROUGH OF HACKNEY

- Borough Boundary
- - - Limits of Land Subject to Consultation (Safeguarding Limits)
- Areas of Surface Interest



CROSSRAIL 2
SAFEGUARDING DIRECTIONS
SHEET No. 30

DRAWING No. MMD-307346-C-DR-SG-XX-1130

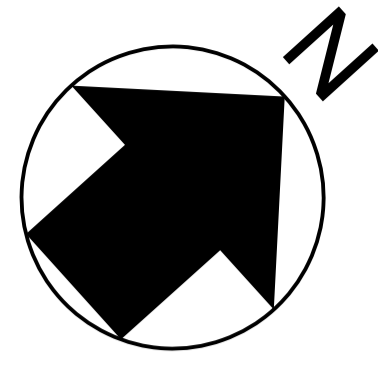
SCALE 1:1250 @ A1
1:2500 @ A3

DATE November 2014

Transport for London
Windsor House
42-50 Victoria Street
London
SW1H 0TL

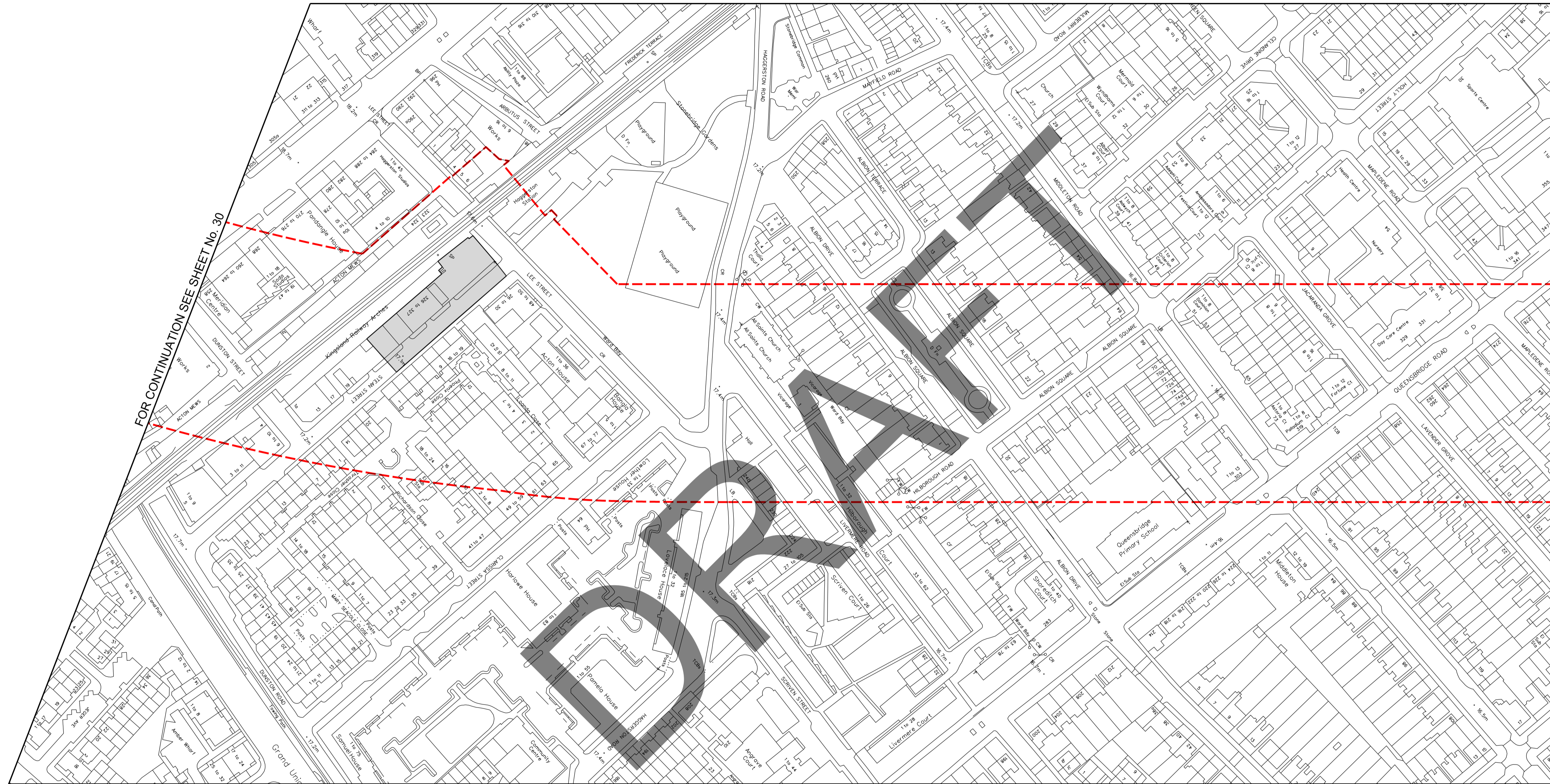
This map is based upon Ordnance Survey material with the permission of Ordnance Survey on behalf of the controller of Her Majesty's Stationary office @ Crown Copyright. Unauthorised reproduction infringes Crown Copyright and may lead to prosecution of civil proceedings. (GLA - 100032379) (2008)

DRAWN	MC
CHECKED	SS
APPROVED	ML



GREATER LONDON

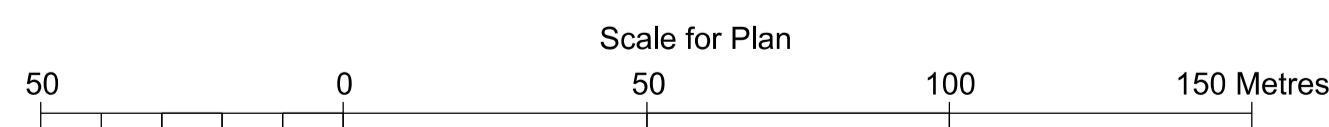
LONDON BOROUGH OF HACKNEY



FOR CONTINUATION SEE SHEET No. 30A

FOR CONTINUATION SEE SHEET No. 30B

- Borough Boundary
- Limits of Land Subject to Consultation (Safeguarding Limits)
- Areas of Surface Interest




**CROSSRAIL 2
SAFEGUARDING DIRECTIONS
SHEET No. 30A**

DRAWING No. MMD-307346-C-DR-SG-XX-1130A	SCALE 1:1250 @ A1 1:2500 @ A3
DATE November 2014	Transport for London Windsor House 42-50 Victoria Street London SW1H 0TL

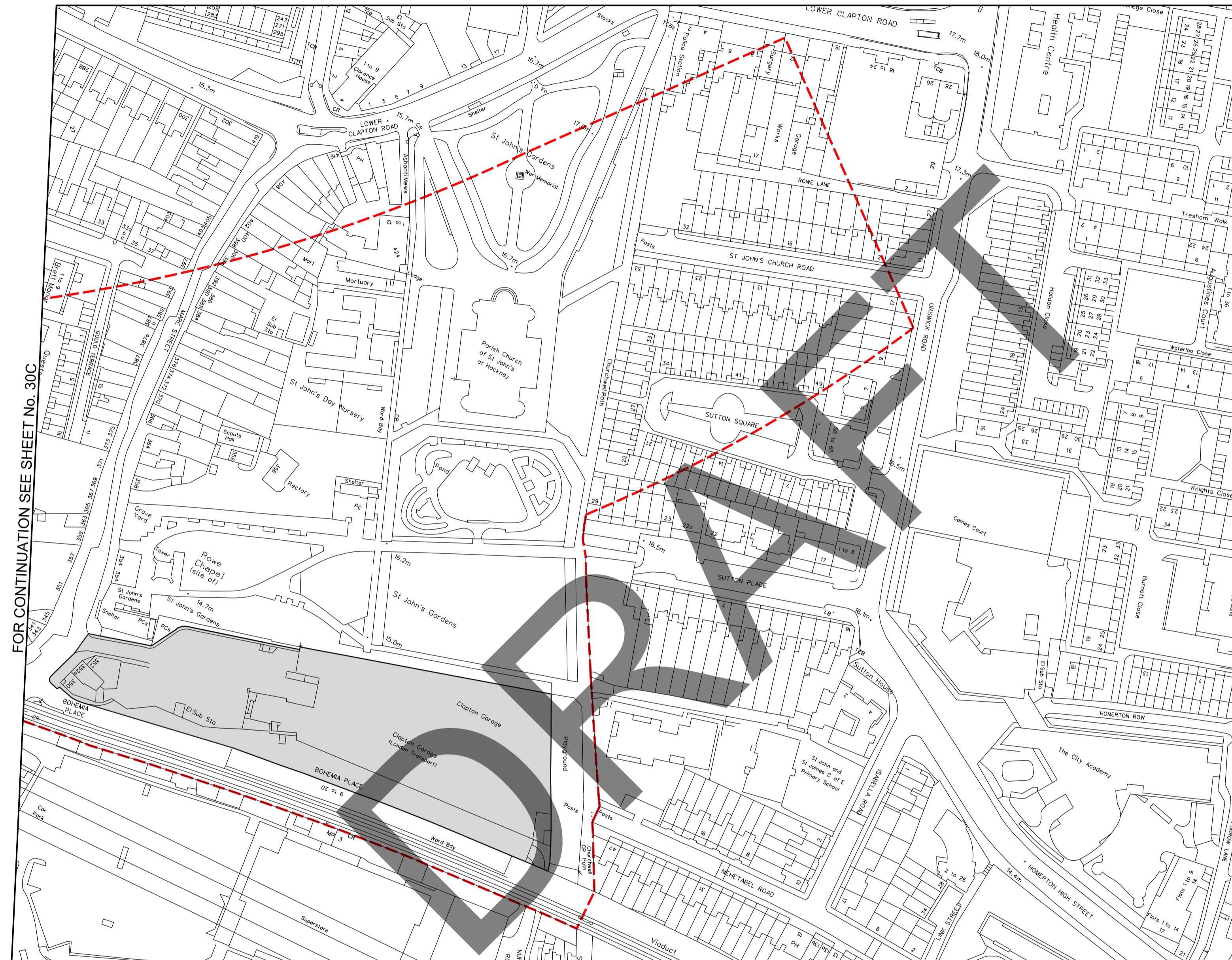
This map is based upon Ordnance Survey material with the permission of Ordnance Survey on behalf of the controller of Her Majesty's Stationary Office @ Crown Copyright. Unauthorised reproduction infringes Crown Copyright and may lead to prosecution of civil proceedings. (GLA - 100032379) (2008)

DRAWN	MC
CHECKED	SS
APPROVED	ML



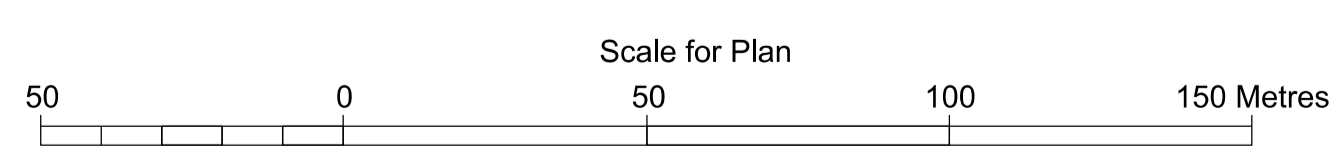
GREATER LONDON

LONDON BOROUGH OF HACKNEY



FOR CONTINUATION SEE SHEET No. 30C

- Borough Boundary
- Limits of Land Subject to Consultation (Safeguarding Limits)
- Areas of Surface Interest




**CROSSRAIL 2
SAFEGUARDING DIRECTIONS
SHEET No. 30D**

DRAWING No. MMD-307346-C-DR-SG-XX-1130D	SCALE 1:1250 @ A1 1:2500 @ A3
DATE November 2014	Transport for London Windsor House 42-50 Victoria Street London SW1H 0TL

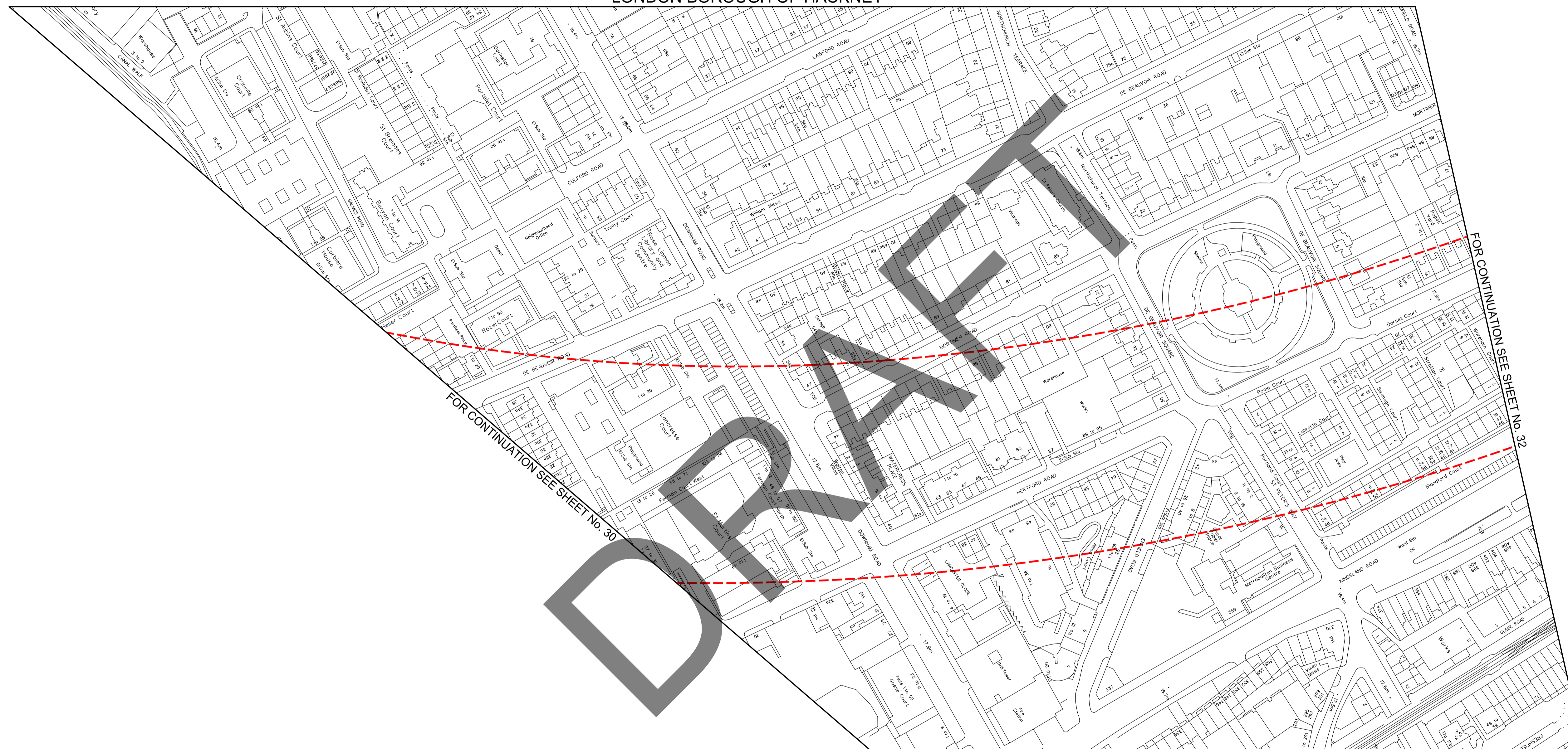
This map is based upon Ordnance Survey material with the permission of Ordnance Survey on behalf of the controller of Her Majesty's Stationary Office @ Crown Copyright. Unauthorised reproduction infringes Crown Copyright and may lead to prosecution of civil proceedings. (GLA - 100032379) (2008)




DRAWN	MC
CHECKED	SS
APPROVED	ML

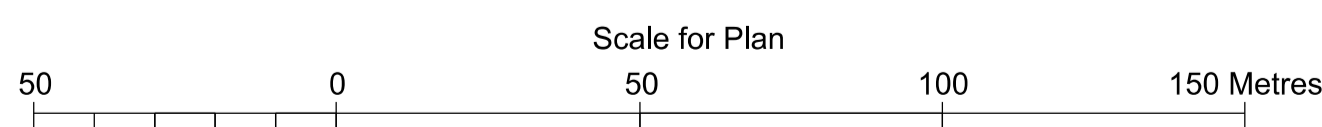


GREATER LONDON

LONDON BOROUGH OF HACKNEY



-  Borough Boundary
-  Limits of Land Subject to Consultation (Safeguarding Limits)
-  Areas of Surface Interest



This map is based upon Ordnance Survey material with the permission of Ordnance Survey on behalf of the controller of Her Majesty's Stationary Office @ Crown Copyright. Unauthorised reproduction infringes Crown Copyright and may lead to prosecution of civil proceedings. (GLA - 100032379) (2008)

DRAWN	MC
CHECKED	SS
APPROVED	ML

CROSSRAIL 2 SAFEGUARDING DIRECTIONS SHEET No. 31	
DRAWING No. MMD-307346-C-DR-SG-XX-1131	SCALE 1:1250 @ A1 1:2500 @ A3
DATE November 2014	Transport for London Windsor House 42-50 Victoria Street London SW1H 0TL