



In Parliament - Session 2013-14

High Speed Rail (London - West Midlands)

PLANS | Volume 3.2 Curdworth - Handsacre

Secretary of State for Transport
Department for Transport
Great Minster House
33 Horseferry Road
London SW1P 4DR

Winckworth Sherwood
Minerva House
5 Montague Close
London SE1 9VV
(Parliamentary Agents)

Eversheds LLP
1 Wood Street
London EC2V 7WS
(Parliamentary Agents)

HS2 Ltd
Eland House
Bressenden Place
London SW1E 5DU

In Parliament - Session 2013-14



High Speed Rail (London - West Midlands)

PLANS | Volume 3.2 Curdworth - Handsacre

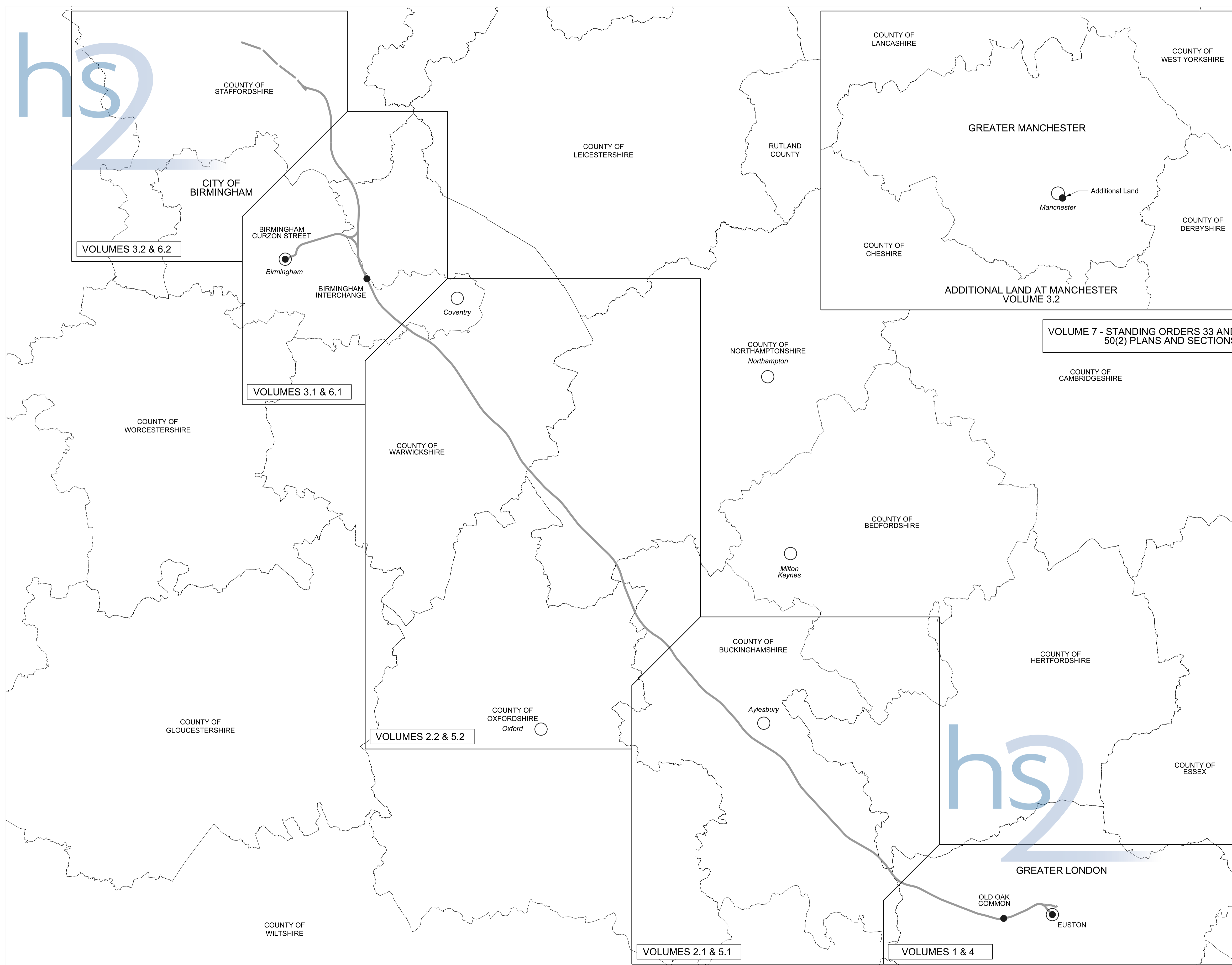

Secretary of State for Transport
Department for Transport
Great Minster House
33 Horseferry Road
London SW1P 4DR

Winckworth Sherwood
Minerva House
5 Montague Close
London SE1 9VV
(Parliamentary Agents)












Eversheds LLP
1 Wood Street
London EC2V 7WS
(Parliamentary Agents)

HS2 Ltd
Eland House
Bressenden Place
London SW1E 5DU

SCHEME DIAGRAM



KEY TO PLANS

	Centre Line of Surface Work		Limit of Deviation		County / Borough / District Boundary		Commencement of Work		New / Improved Access
	Centre Line of Tunnel or other Subsurface Work		Limit of Land to be Acquired or Used		Parish Boundary		Termination of Work		Datum Point
							Commencement and Termination of Work		

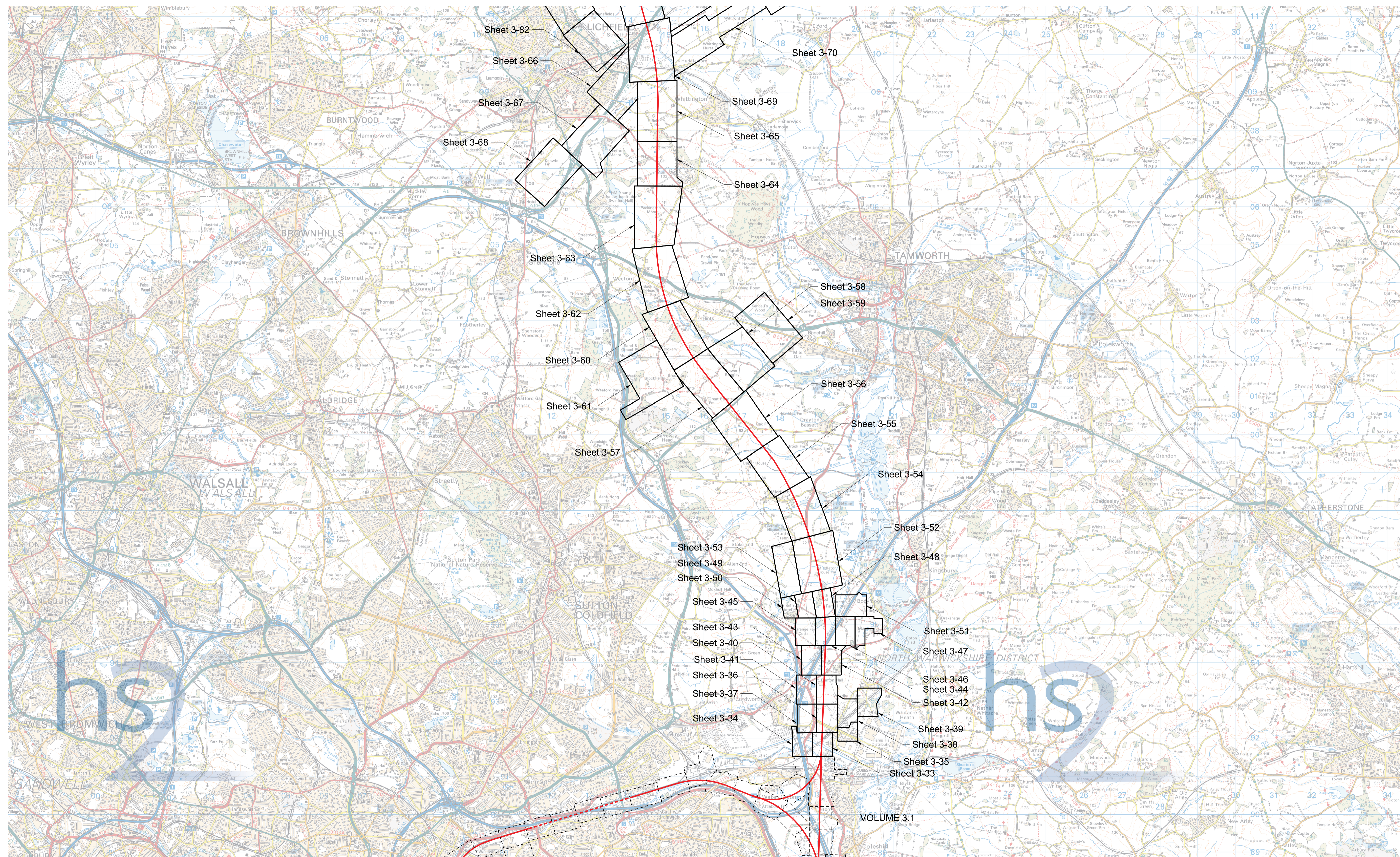
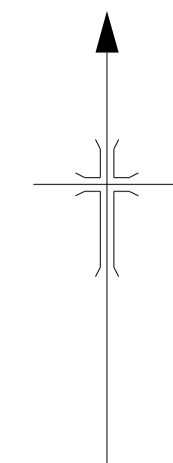
INDEX OF WORKS

Plan Volume: 3 Balsall Common - Handsacre
Section Volume: 6 Balsall Common - Handsacre

Sheet Nos. 3-001 - 3-91, 3-101 - 3-118
Sheet Nos. 6-001 - 6-128

		Sheet Numbers	
County of Staffordshire - District of Lichfield		Plans	Sections
Work No. 3/48	Proposed Railway	3-56 - 3-57, 3-60, 3-62 - 6-65, 3-69, 3-72, 3-74	6-28 - 6-33
Work No. 3/57	Proposed Road alongside Shirrall Drive	3-56	6-89
Work No. 3/58	Proposed Road Drayton Lane	3-56	6-89
Work No. 3/59	Proposed Road along Sutton Road A453	3-56	6-89
Work No. 3/59A	Temporary Road along Sutton Road A453	3-56	6-89
Work No. 3/60	Gas Main Diversion underneath proposed railway	3-57	6-90
Work No. 3/61	Footbridge under proposed railway	3-57	6-90
Work No. 3/63	Road along Bangley Lane	3-57	6-90
Work No. 3/63B	Access Road to Bangley Lane	3-57	6-91
Work No. 3/65	Footbridge under proposed railway	3-60	6-91
Work No. 3/67	Gas Main Diversion underneath proposed railway and Brockhurst Lane D3038	3-60	6-91
Work No. 3/68	Road along D3038	3-60	6-91
Work No. 3/70	Temporary Bridge over Black Brook	3-62	6-92
Work No. 3/71	Road along Watling Street	3-62	6-92
Work No. 3/71A	Temporary Road along Watling Street	3-62	6-92
Work No. 3/72	Road along A5 Trunk Road	3-62	6-92
Work No. 3/72A	Footbridge over A5 Trunk Road	3-62	6-93
Work No. 3/74	Road along Flats Lane	3-62 - 3-63	6-93
Work No. 3/75	Road between Tamworth Lane and Jerries Lane	3-63	6-93
Work No. 3/76	Road along Knox's Grave Lane	3-63	6-94
Work No. 3/77A	Footbridge over proposed railway	3-63	6-94
Work No. 3/78	Access Road to Horsley Brook Farm	3-63 - 3-64	6-94
Work No. 3/79	Access Road to Freetford Home Farm	3-64	6-94
Work No. 3/80	Road along A51 Tamworth Road	3-64	6-94
Work No. 3/80A	Temporary Road along A51 Tamworth Road	3-64	6-95
Work No. 3/81	Access Road to A51 Tamworth Road	3-64	6-95
Work No. 3/83	Access Road to Lichfield Road	3-65	6-95
Work No. 3/84	Road along Lichfield Road	3-65	6-95
Work No. 3/84A	Temporary Road along Lichfield Road	3-65	6-95
Work No. 3/85	Road along Darnford Land D3013	3-65	6-95
Work No. 3/85A	Access Road to Darnford Land D3013	3-65	6-96
Work No. 3/86	Access Road to Cappers Land	3-65	6-96
Work No. 3/87	Road along Broad Lane D3074	3-69	6-96
Work No. 3/87A	Temporary Road along Broad Lane D3074	3-69	6-96
Work No. 3/89	Access Road to Burton Road A5127	3-69, 3-72	6-96
Work No. 3/89A	Access Road along Burton Road A5127	3-69, 3-72	6-97
Work No. 3/89B	Temporary Road Rykneld Street A38	3-69	6-97
Work No. 3/90	Watercourse works along Mare Brook	3-72	6-97
Work No. 3/91	Watercourse works along Mare Brook and beneath proposed railway	3-72	6-97
Work No. 3/91A	Access Road to Nanseawen Roundabout	3-72	6-97
Work No. 3/93	Proposed Railway	3-72, 3-74 - 3-75, 3-77, 3-84	6-57 - 6-59
Work No. 3/94	Proposed Railway	3-72, 3-74 - 3-75	6-55 - 6-56
Work No. 3/95	Road from Gorse Lane across Netherstowe Lane to Wood End Lane	3-74	6-98
Work No. 3/95A	Access Road	3-74	6-98
Work No. 3/96	Access Road	3-74	6-98
Work No. 3/97	Road from Work No. 3/95 to Netherstowe Lane	3-74	6-98
Work No. 3/98	Temporary Bridge over Trent and Mersey Canal	3-74	6-99
Work No. 3/99	Temporary Bridge over Trent and Mersey Canal	3-75	6-99
Work No. 3/100	Access Road towards Lichfield Road	3-75, 3-77	6-99
Work No. 3/100A	Gas Main Diversion underneath proposed railway	3-75	6-99
Work No. 3/103	Road works along Lichfield Road	3-77	6-99
Work No. 3/103B	Temporary Road from Lichfield Road to Lichfield Road	3-77	6-100
Work No. 3/103C	Access Road parallel to West Coast Main Line	3-77	6-100
Work No. 3/104	Proposed Railway	3-77, 3-84 - 3-85	6-60
Work No. 3/105	Road Works along Shaw Lane	3-77	6-100
Work No. 3/106	Proposed Railway	3-77, 3-84 - 3-85	6-61
Work No. 3/107A	Temporary Railway by South Staffordshire Line	3-69, 3-72 - 3-73	6-62
Work No. 3/107B	Temporary Railway between South Staffordshire Line and West Coast Main Line	3-69	6-63
Work No. 3/107C	Temporary Railway by South Staffordshire Line	3-73	6-64
Work No. 3/109	Proposed Railway	3-87 - 3-89	6-64 - 6-65
Work No. 3/110	Proposed Railway	3-90 - 3-91	6-66
Work No. 3/111	Proposed Railway	3-91	6-66
Work No. 3/112	Railway works on West Coast Main Line	3-80 - 3-82	6-67 - 6-68

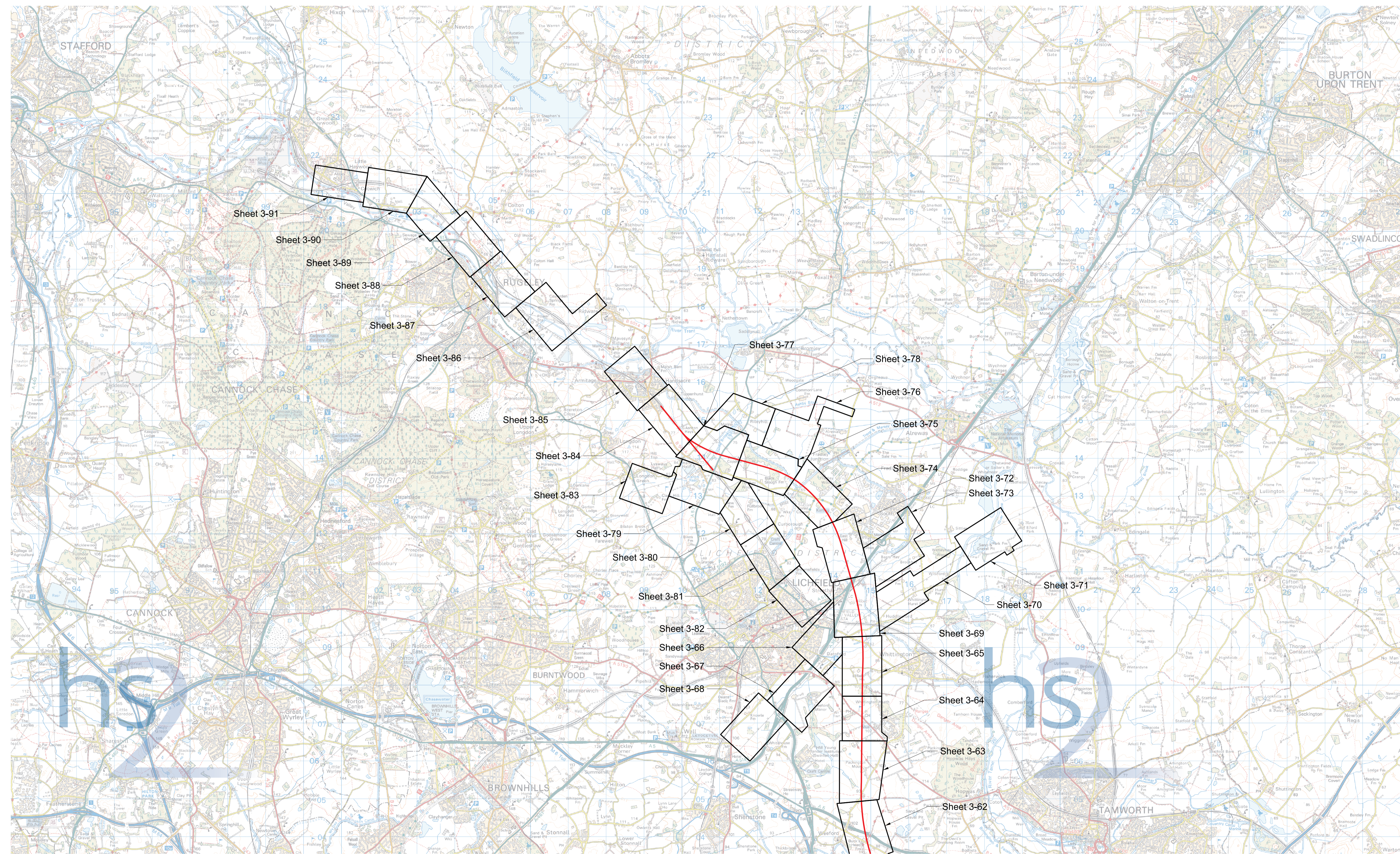

KEY PLAN VOLUME 3.2



This map is based upon Ordnance Survey material with the permission of Ordnance Survey on behalf of the Controller of Her Majesty's Stationery Office copyright. Unauthorised reproduction infringes Crown copyright and may lead to prosecution or civil proceedings (Ordnance Survey licence 100049190)

scale 1:50,000 at A1 size
metres 2000 0 2000 4000 6000

KEY PLAN VOLUME 3.2



Sheet 3-91

Sheet 3-90

Sheet 3-89

Sheet 3-88

Sheet 3-87

Sheet 3-86

Sheet 3-85

Sheet 3-84

Sheet 3-83

Sheet 3-79

Sheet 3-80

Sheet 3-81

Sheet 3-82

Sheet 3-66

Sheet 3-67

Sheet 3-68

Sheet 3-77

Sheet 3-78

Sheet 3-76

Sheet 3-75

Sheet 3-74

Sheet 3-72

Sheet 3-73

Sheet 3-71

Sheet 3-70

Sheet 3-69

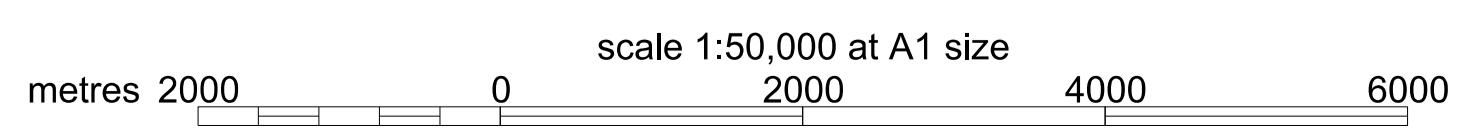
Sheet 3-65

Sheet 3-64

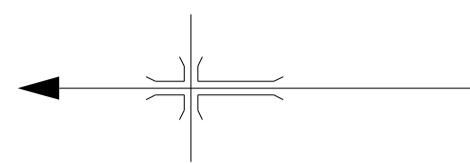
Sheet 3-63

Sheet 3-62

This map is based upon ordnance survey material with the permission of ordnance survey on behalf of the controller of Her Majesty's stationery office crown copyright. Unauthorised reproduction infringes crown copyright and may lead to prosecution or civil proceedings (ordnance survey licence 100049190)



COUNTY OF WARWICKSHIRE DISTRICT OF NORTH WARWICKSHIRE PLAN



IN PARLIAMENT - SESSION 2013-14

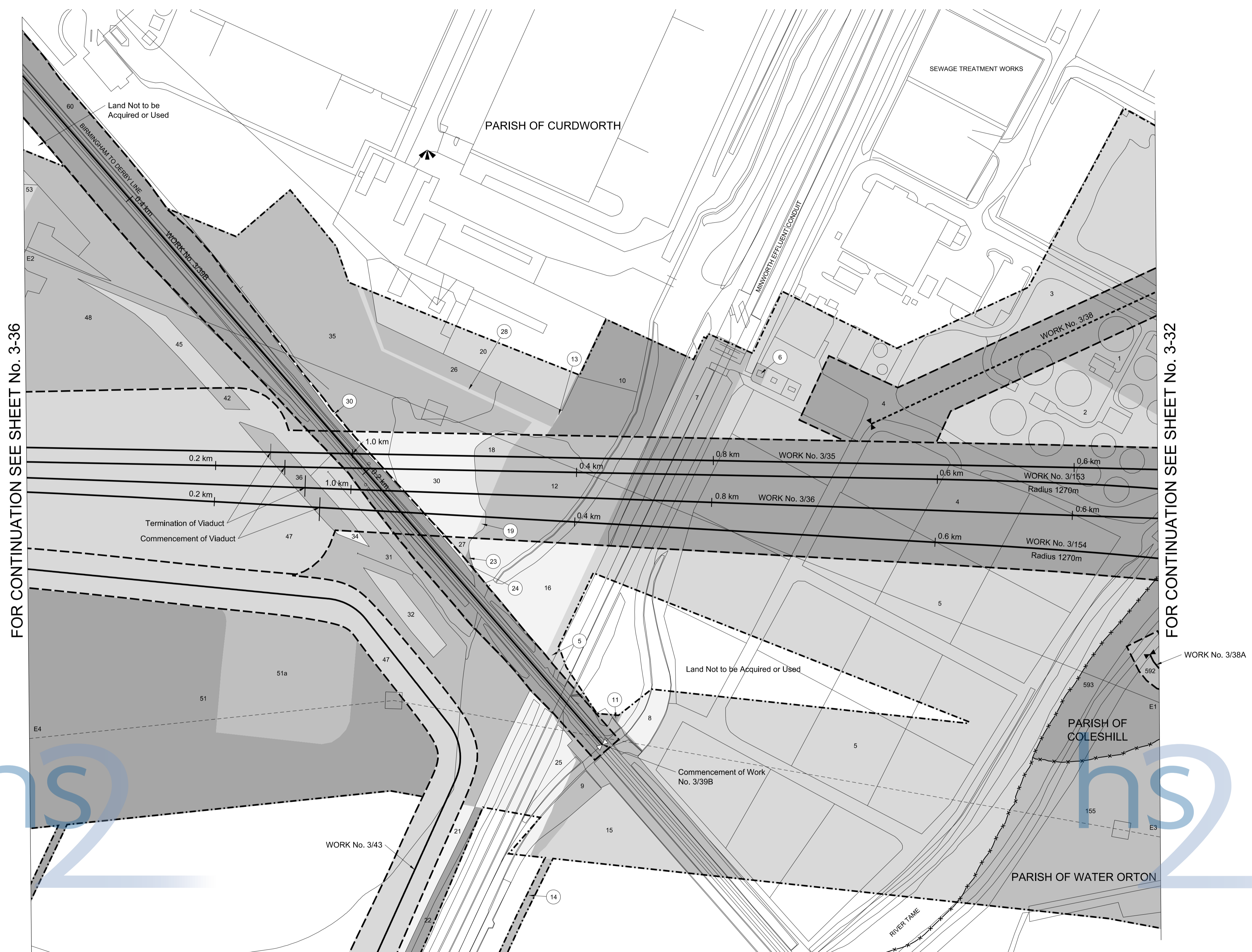
HIGH SPEED RAIL
(LONDON - WEST MIDLANDS)

Works Nos. 3/35, 3/36, 3/153, 3/154 (Railways)
Work No. 3/39B (Temporary Railway)
Work No. 3/43 (Access Road)
Work No. 3/38 (Gas Main Diversion)
Work No. 3/38A (Watercourse)

For Section of Work No. 3/35 see Sheet No. 6-49
For Section of Work No. 3/36 see Sheet No. 6-24
For Section of Work No. 3/38 see Sheet No. 6-75
For Section of Work No. 3/38A see Sheet No. 6-75
For Section of Work No. 3/39B see Sheet No. 6-51A
For Section of Work No. 3/43 see Sheet No. 6-77
For Section of Work No. 3/153 see Sheet No. 6-42
For Section of Work No. 3/154 see Sheet No. 6-45

The area enclosed by any limit of deviation or by any limit of land to be acquired or used is the area extending to the outer edge of the line marking those limits

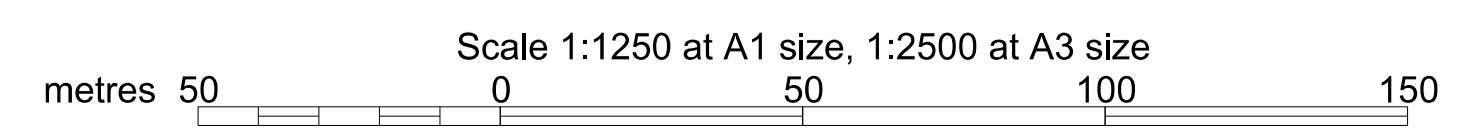
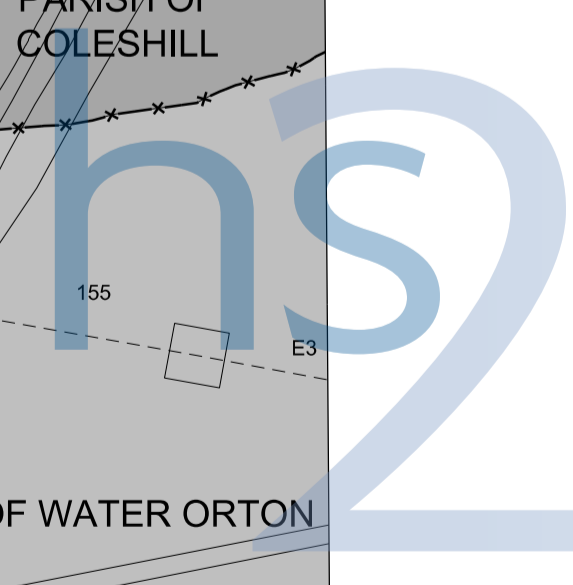

This map is based upon Ordnance Survey material with the permission of Ordnance Survey on behalf of the Controller of Her Majesty's Stationery Office Crown Copyright. Unauthorised reproduction infringes Crown Copyright and may lead to prosecution or civil proceedings (Ordnance Survey Licence 100049190)



FOR CONTINUATION SEE SHEET No. 3-36

FOR CONTINUATION SEE SHEET No. 3-32

FOR CONTINUATION SEE SHEET No. 3-34



COUNTY OF WARWICKSHIRE

IN PARLIAMENT - SESSION 2013-14

HIGH SPEED RAIL
(LONDON - WEST MIDLANDS)

Work No. 3/43 (Access Road)

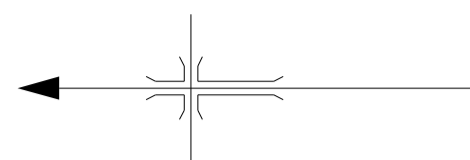
For Section of Work No. 3/43 see Sheet No. 6-77

The area enclosed by any limit of deviation or by any limit of land to be acquired or used is the area extending to the outer edge of the line marking those limits

This map is based upon Ordnance Survey material with the permission of Ordnance Survey on behalf of the Controller of Her Majesty's Stationery Office Crown Copyright. Unauthorised reproduction infringes Crown Copyright and may lead to prosecution or civil proceedings (Ordnance Survey Licence 100049190)

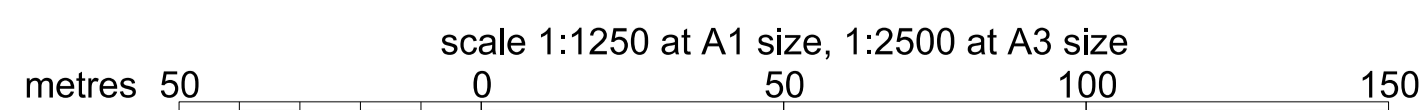
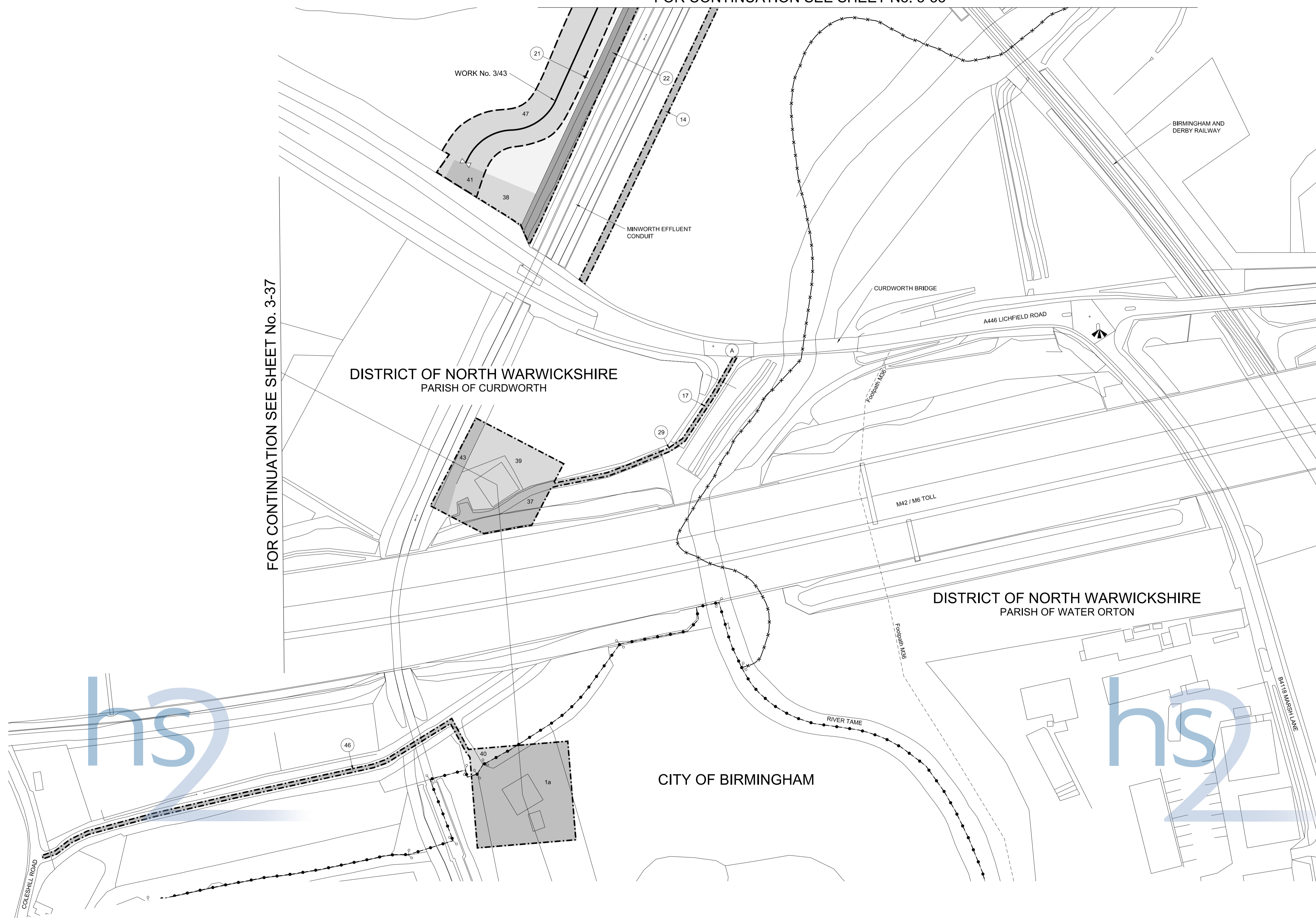
PLAN

FOR CONTINUATION SEE SHEET No. 3-33

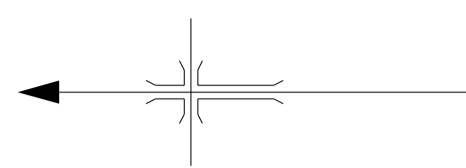


FOR CONTINUATION SEE SHEET No. 3-37

FOR CONTINUATION SEE SHEET No. 3-31

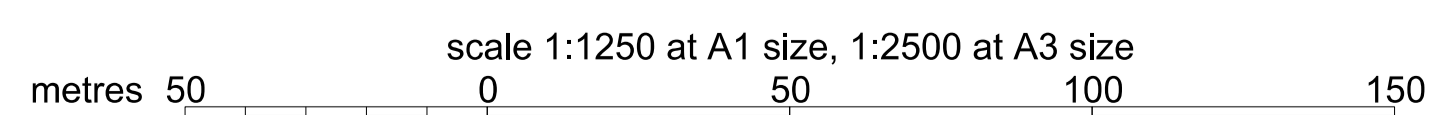
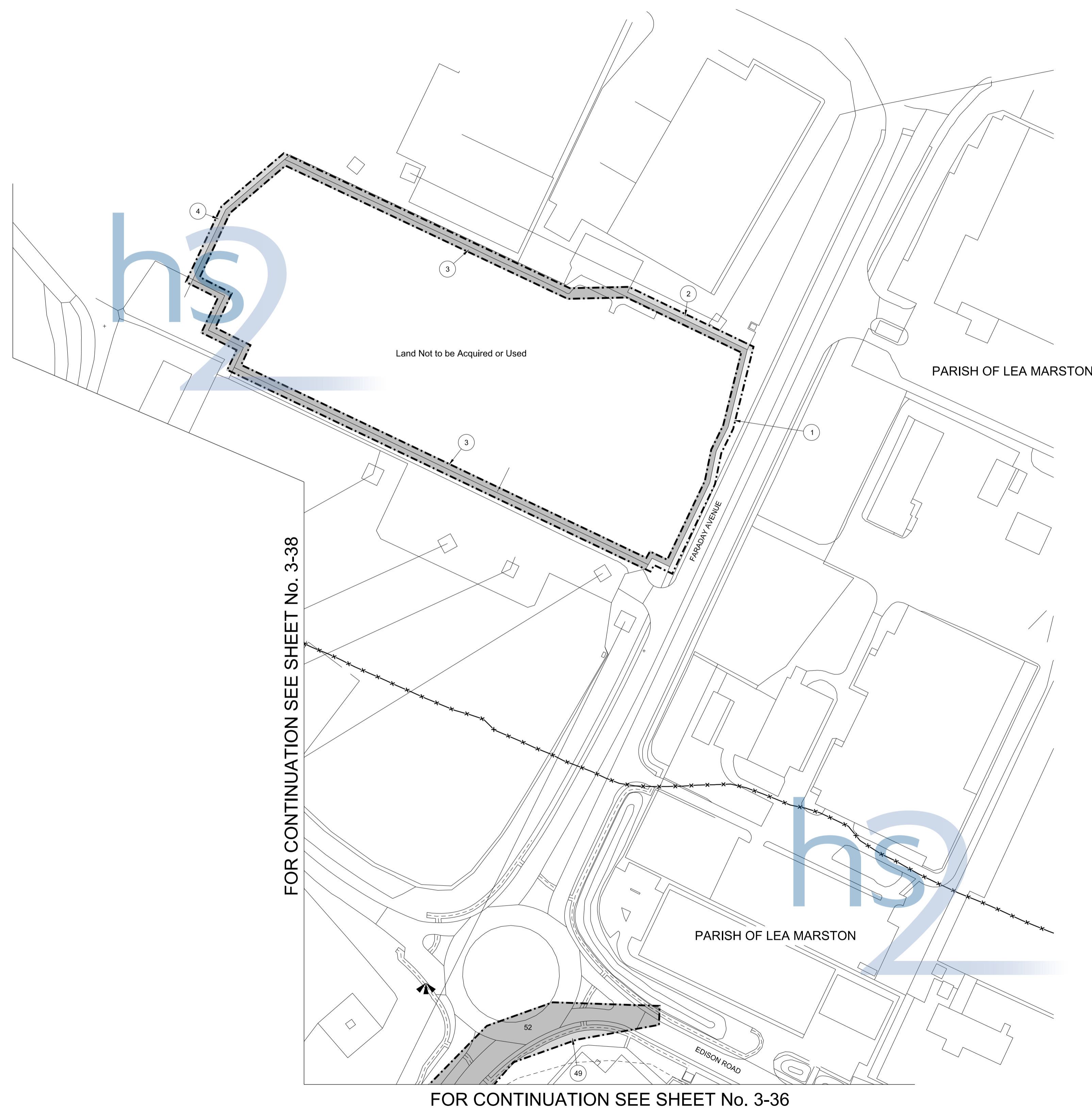


COUNTY OF WARWICKSHIRE DISTRICT OF NORTH WARWICKSHIRE PLAN

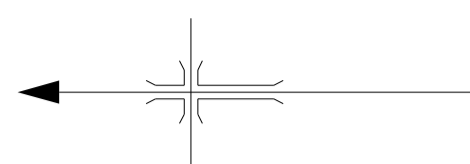


The area enclosed by any limit of deviation or by any limit of land to be acquired or used is the area extending to the outer edge of the line marking those limits

This map is based upon Ordnance Survey material with the permission of Ordnance Survey on behalf of the Controller of Her Majesty's Stationery Office Crown Copyright. Unauthorised reproduction infringes Crown Copyright and may lead to prosecution or civil proceedings (Ordnance Survey Licence 100049190)

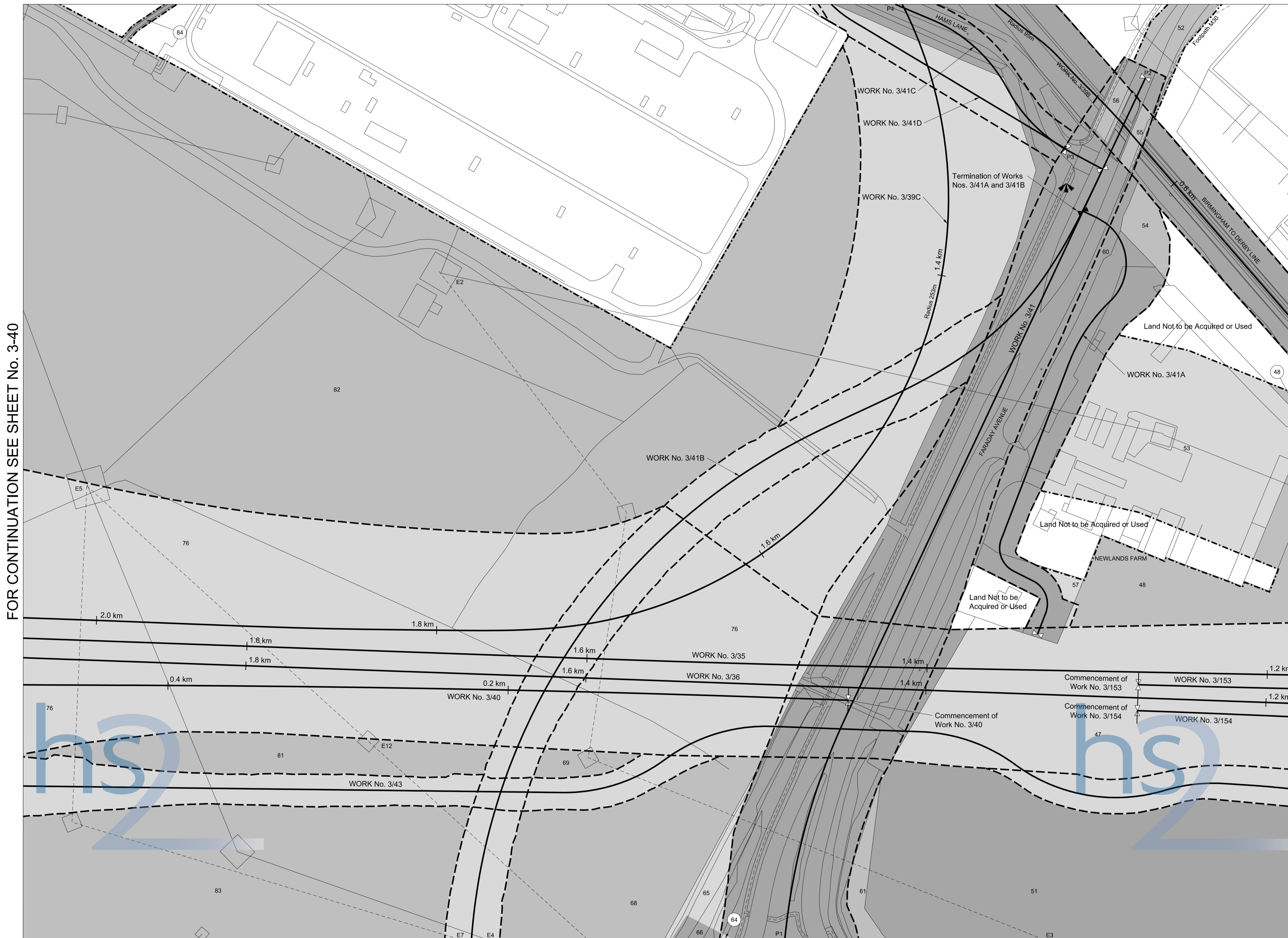


COUNTY OF WARWICKSHIRE DISTRICT OF NORTH WARWICKSHIRE PARISH OF CURDWORTH PLAN



FOR CONTINUATION SEE SHEET No. 3-38

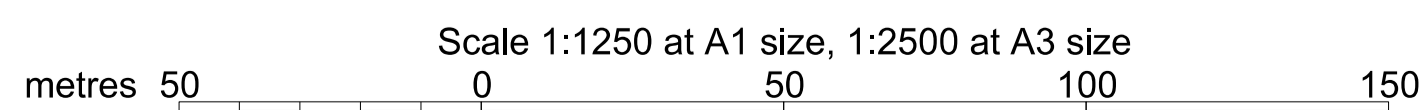
FOR CONTINUATION
SEE SHEET No. 3-35



FOR CONTINUATION SEE SHEET No. 3-40

FOR CONTINUATION SEE SHEET No. 3-33

FOR CONTINUATION SEE SHEET No. 3-37



COUNTY OF WARWICKSHIRE DISTRICT OF NORTH WARWICKSHIRE PARISH OF CURDWORTH PLAN

IN PARLIAMENT - SESSION 2013-14

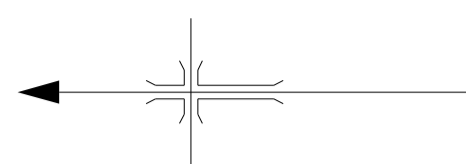
HIGH SPEED RAIL
(LONDON - WEST MIDLANDS)

Work No. 3/41 (Road)
Work No. 3/41B (Temporary Road)

For Section of Work No. 3/41 see Sheet No. 6-75
For Section of Work No. 3/41B see Sheet No. 6-76

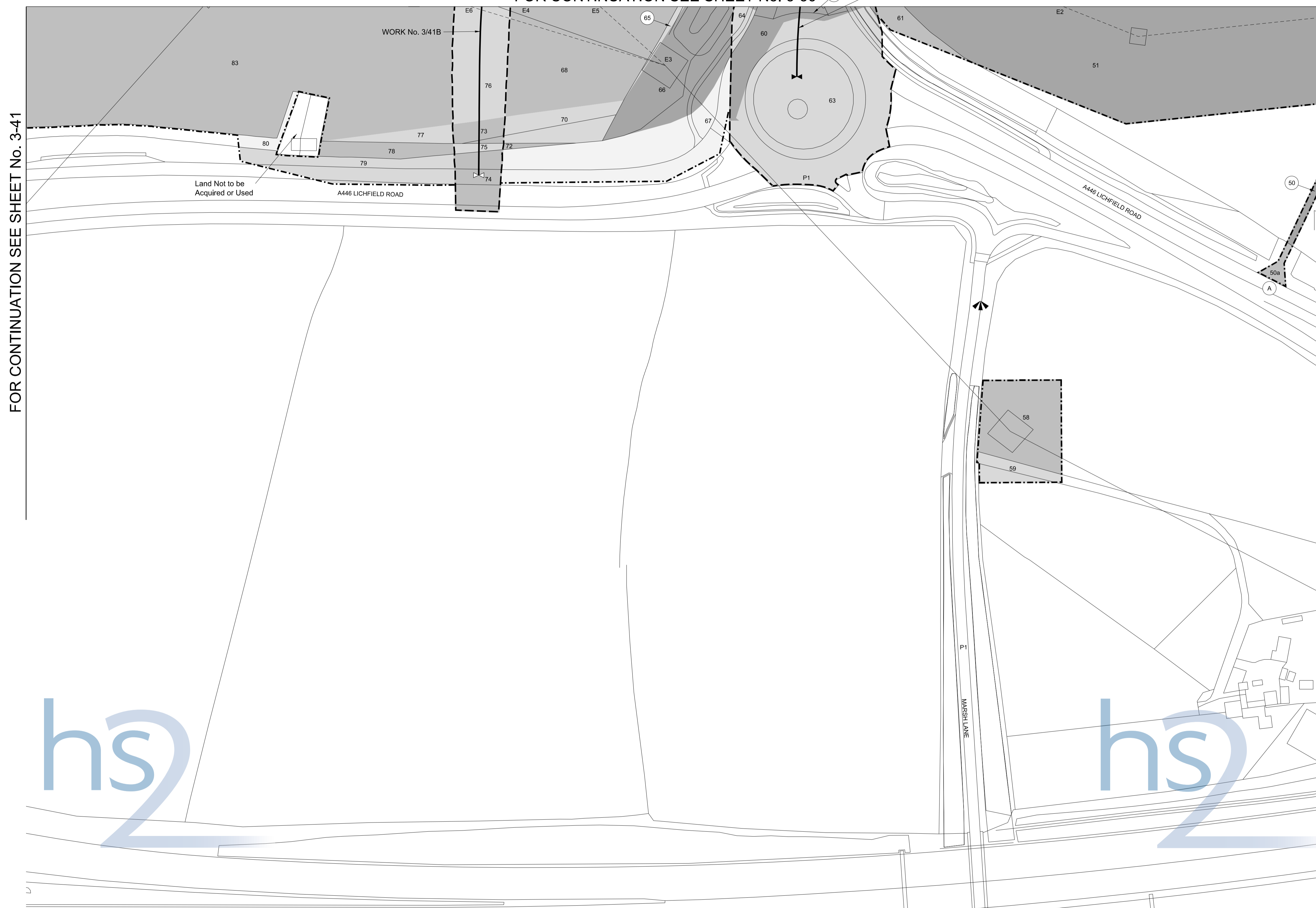
The area enclosed by any limit of deviation or by any limit of land to be acquired or used is the area extending to the outer edge of the line marking those limits

This map is based upon Ordnance Survey material with the permission of Ordnance Survey on behalf of the Controller of Her Majesty's Stationery Office Crown Copyright. Unauthorised reproduction infringes Crown Copyright and may lead to prosecution or civil proceedings (Ordnance Survey Licence 100049190)



FOR CONTINUATION SEE SHEET No. 3-36

WORK No. 3/41



FOR CONTINUATION SEE SHEET No. 3-41

FOR CONTINUATION SEE SHEET No. 3-33

FOR CONTINUATION SEE SHEET No. 3-34

scale 1:1250 at A1 size, 1:2500 at A3 size
metres 50 0 50 100 150

COUNTY OF WARWICKSHIRE DISTRICT OF NORTH WARWICKSHIRE PLAN

IN PARLIAMENT - SESSION 2013-14
HIGH SPEED RAIL
(LONDON - WEST MIDLANDS)
Works Nos. 3/39B, 3/39C (Temporary Railways)
Work No. 3/41C (Road)
Work No. 3/41D (Temporary Road)
Work No. 3/43 (Access Road)

For Section of Work No. 3/39B see Sheet No. 6-51A
For Section of Work No. 3/39C see Sheet No. 6-53A
For Section of Work No. 3/41C see Sheet No. 6-76
For Section of Work No. 3/41D see Sheet No. 6-76
For Section of Work No. 3/43 see Sheet No. 6-78

The area enclosed by any limit of deviation or by any limit of land to be acquired or used is the area extending to the outer edge of the line marking those limits

This map is based upon ordnance survey material with the permission of ordnance survey on behalf of the controller of Her Majesty's stationery office crown copyright. Unauthorised reproduction infringes crown copyright and may lead to prosecution or civil proceedings (ordnance survey licence 100049190)

FOR CONTINUATION SEE SHEET No. 3-39

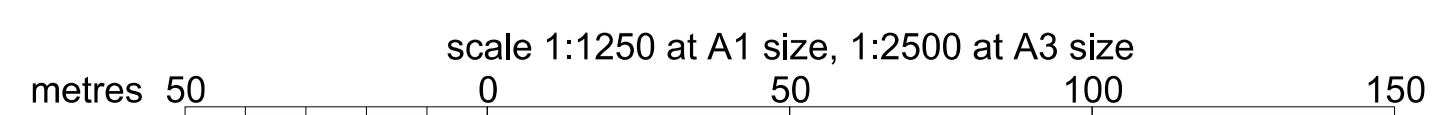


FOR CONTINUATION SEE SHEET No. 3-35

FOR CONTINUATION SEE SHEET No. 3-40

FOR CONTINUATION SEE SHEET No. 3-36

WORK No. 3/41D 76



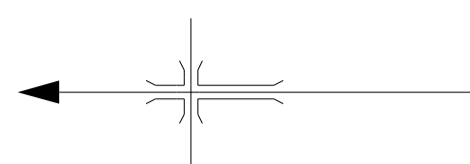
The area enclosed by any limit of deviation or by any limit of land to be acquired or used is the area extending to the outer edge of the line marking those limits

This map is based upon Ordnance Survey material with the permission of Ordnance Survey on behalf of the Controller of Her Majesty's Stationery Office Crown Copyright. Unauthorised reproduction infringes Crown Copyright and may lead to prosecution or civil proceedings (Ordnance Survey Licence 100049190)

COUNTY OF WARWICKSHIRE DISTRICT OF NORTH WARWICKSHIRE PARISH OF LEA MARSTON PLAN

SEE RIGHT

A B



RIVER TAME

BIRMINGHAM AND DERBY RAILWAY

TO TAMWORTH

Bridge over stream

Birmingham Road Bridge

B

A

Commencement of Work No. 3/39C

WORK No. 3/39C

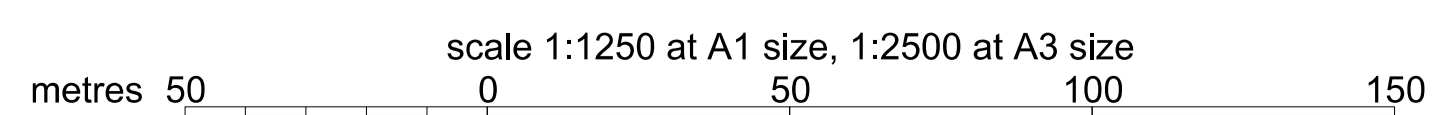
CHURCH LANE

CHURCH LANE

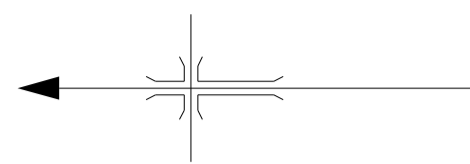
hs2

hs2

FOR CONTINUATION SEE SHEET No. 3-38



COUNTY OF WARWICKSHIRE DISTRICT OF NORTH WARWICKSHIRE PLAN



IN PARLIAMENT - SESSION 2013-14

HIGH SPEED RAIL
(LONDON - WEST MIDLANDS)

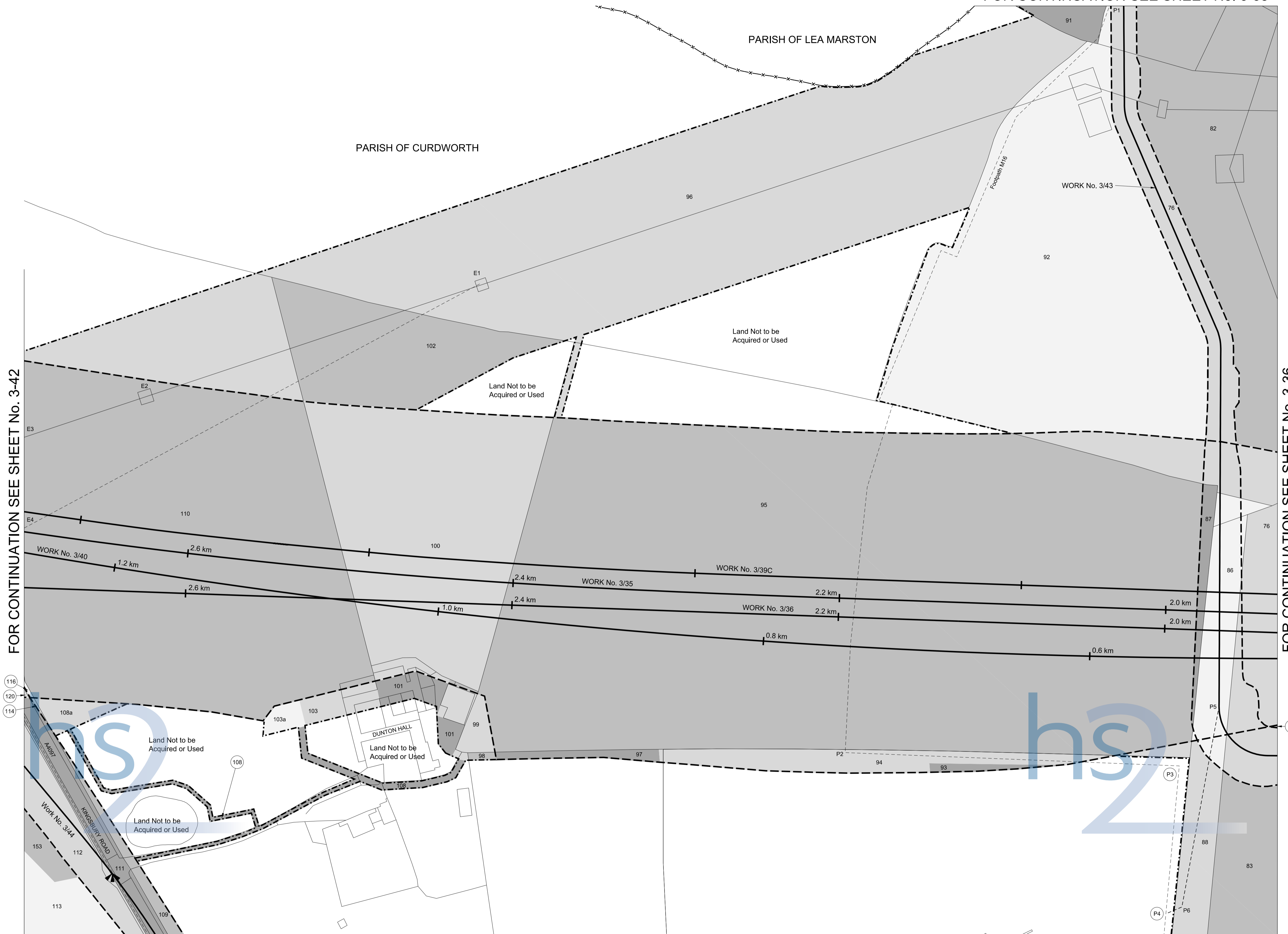
Works Nos. 3/35, 3/36, 3/40 (Railways)
Work No. 3/39C (Temporary Railway)
Work No. 3/43 (Access Road)
Work No. 3/44 (Road)

For Section of Work No. 3/35 see Sheet No. 6-50
For Section of Work No. 3/36 see Sheet No. 6-25
For Section of Work No. 3/39C see Sheet No. 6-53B
For Section of Work No. 3/40 see Sheet No. 6-52
For Section of Work No. 3/43 see Sheet No. 6-77
For Section of Work No. 3/44 see Sheet No. 6-78

The area enclosed by any limit of deviation or by any limit of land to be acquired or used is the area extending to the outer edge of the line marking those limits

This map is based upon Ordnance Survey material with the permission of Ordnance Survey on behalf of the Controller of Her Majesty's Stationery Office Crown Copyright. Unauthorised reproduction infringes Crown Copyright and may lead to prosecution or civil proceedings (Ordnance Survey licence 100049190)

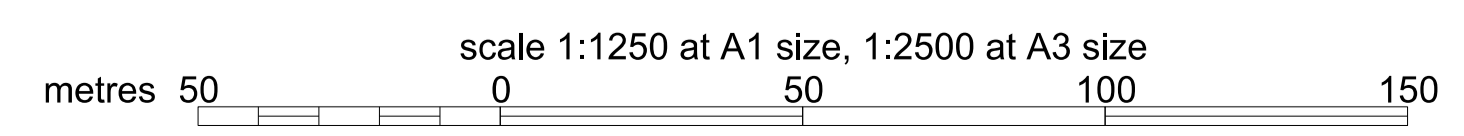
FOR CONTINUATION SEE SHEET No. 3-38



FOR CONTINUATION SEE SHEET No. 3-42

FOR CONTINUATION SEE SHEET No. 3-36

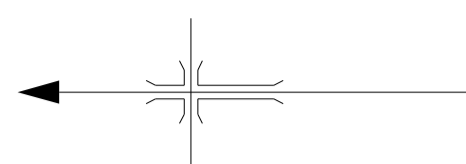
FOR CONTINUATION SEE SHEET No. 3-41



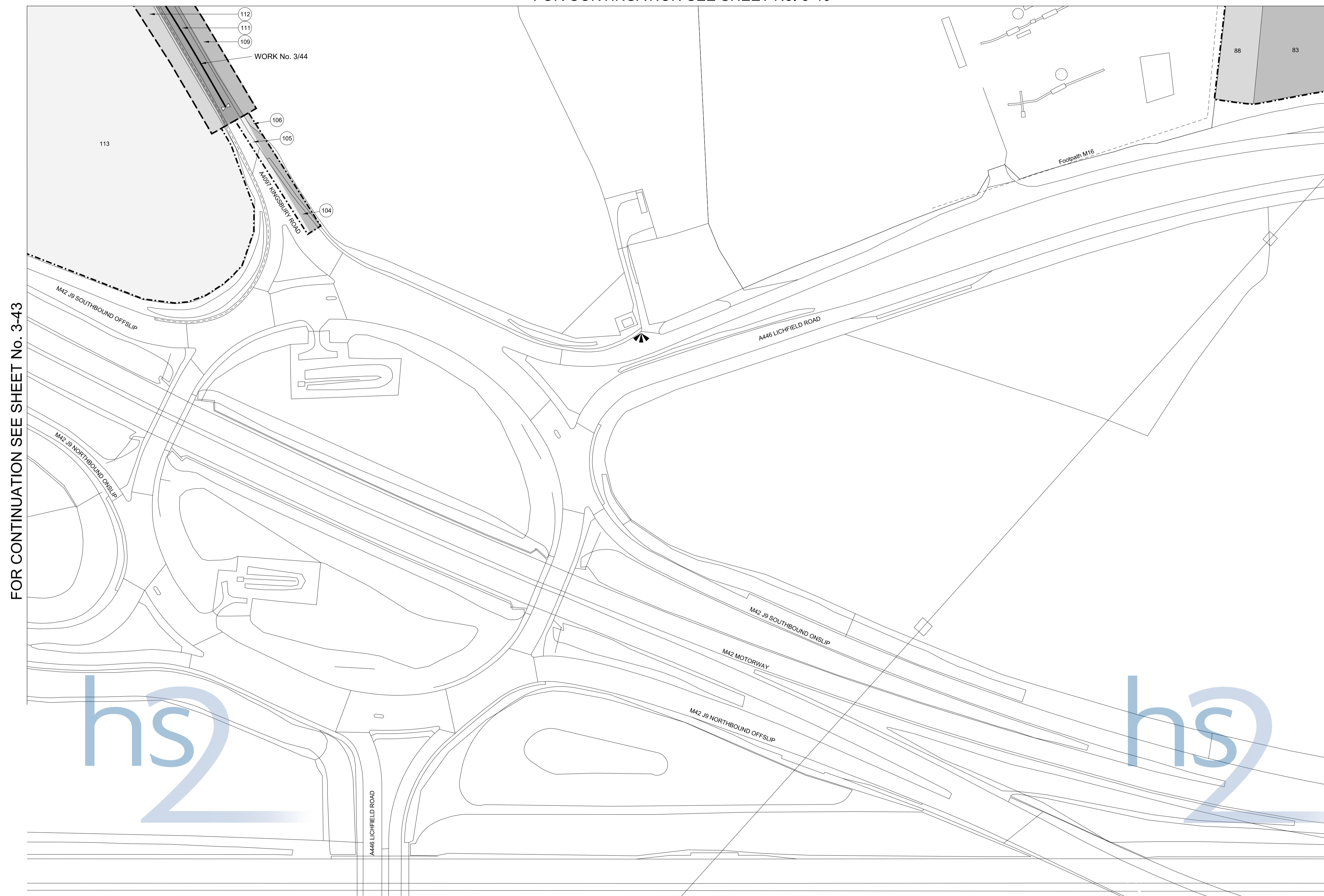
The area enclosed by any limit of deviation or by any limit of land to be acquired or used is the area extending to the outer edge of the line marking those limits

This map is based upon Ordnance Survey material with the permission of Ordnance Survey on behalf of the Controller of Her Majesty's Stationery Office Crown Copyright. Unauthorised reproduction infringes Crown Copyright and may lead to prosecution or civil proceedings (Ordnance Survey Licence 100049190)

COUNTY OF WARWICKSHIRE DISTRICT OF NORTH WARWICKSHIRE PARISH OF CURDWORTH PLAN



FOR CONTINUATION SEE SHEET No. 3-40



FOR CONTINUATION SEE SHEET No. 3-43

FOR CONTINUATION SEE SHEET No. 3-37

Scale 1:1250 at A1 size, 1:2500 at A3 size
metres 50 0 50 100 150

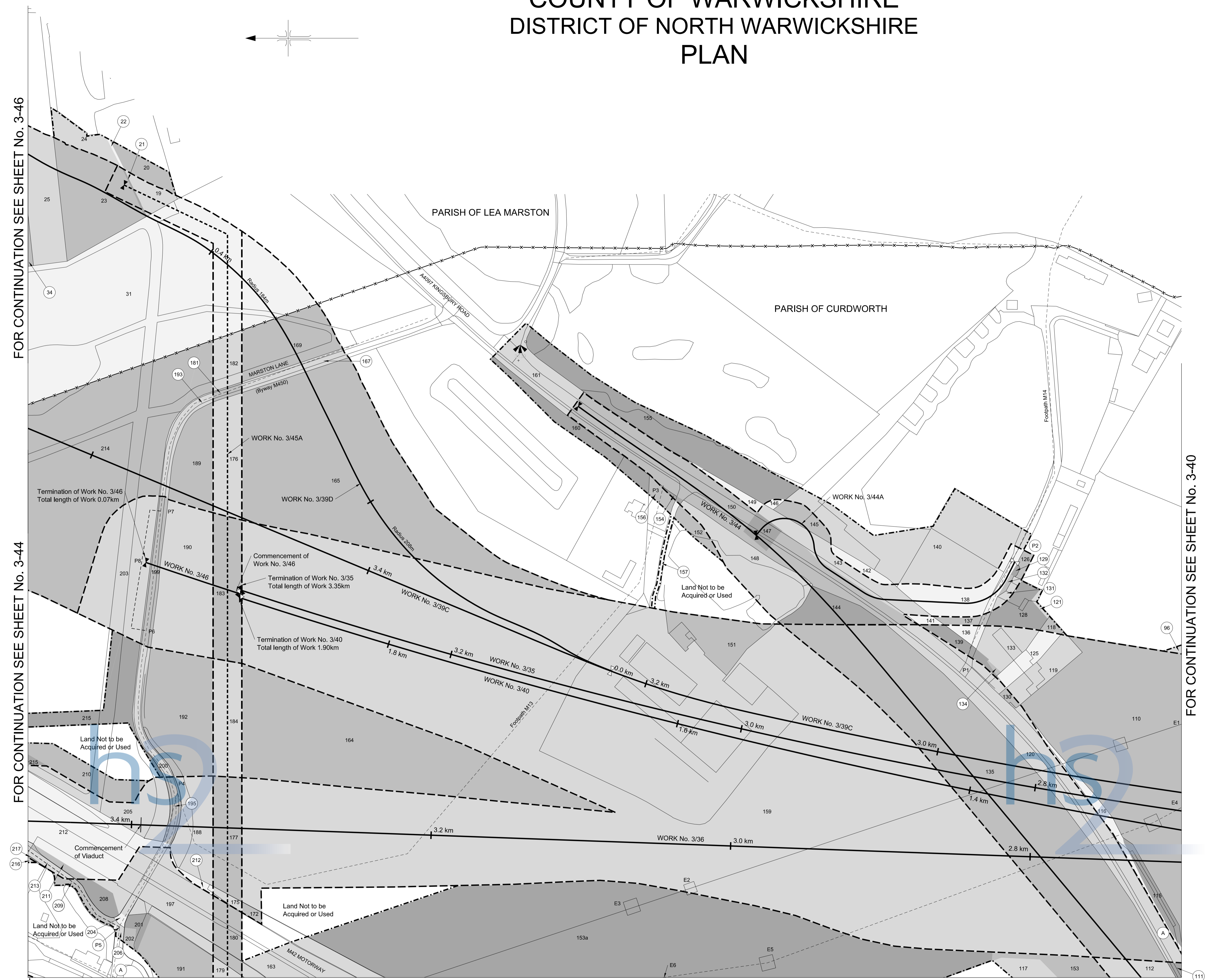
COUNTY OF WARWICKSHIRE DISTRICT OF NORTH WARWICKSHIRE PLAN

IN PARLIAMENT - SESSION 2013-14
HIGH SPEED RAIL
(LONDON - WEST MIDLANDS)
Works Nos. 3/35, 3/36, 3/40, 3/46 (Railways)
Works Nos. 3/39C, 3/39D (Temporary Railways)
Work No. 3/44 (Road)
Work No. 3/44A (Access Road)
Work No. 3/45A (Fuel Pipeline)

For Section of Work No. 3/35 see Sheet No. 6-51
For Section of Work No. 3/36 see Sheet No. 6-25
For Section of Work No. 3/39C see Sheet No. 6-53C
For Section of Work No. 3/39D see Sheet No. 6-53A
For Section of Work No. 3/40 see Sheet No. 6-53
For Section of Work No. 3/44 see Sheet No. 6-78
For Section of Work No. 3/44A see Sheet No. 6-79
For Section of Work No. 3/45A see Sheet No. 6-54

The area enclosed by any limit of deviation or by any limit of land to be acquired or used is the area extending to the outer edge of the line marking those limits

This map is based upon Ordnance Survey material with the permission of Ordnance Survey on behalf of the Controller of Her Majesty's Stationery Office Crown Copyright. Unauthorised reproduction infringes Crown Copyright and may lead to prosecution or civil proceedings (Ordnance Survey Licence 100049190)

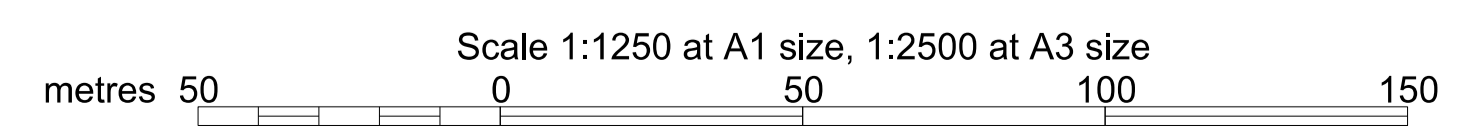


FOR CONTINUATION SEE SHEET No. 3-46

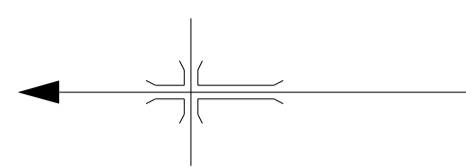
FOR CONTINUATION SEE SHEET No. 3-44

FOR CONTINUATION SEE SHEET No. 3-40

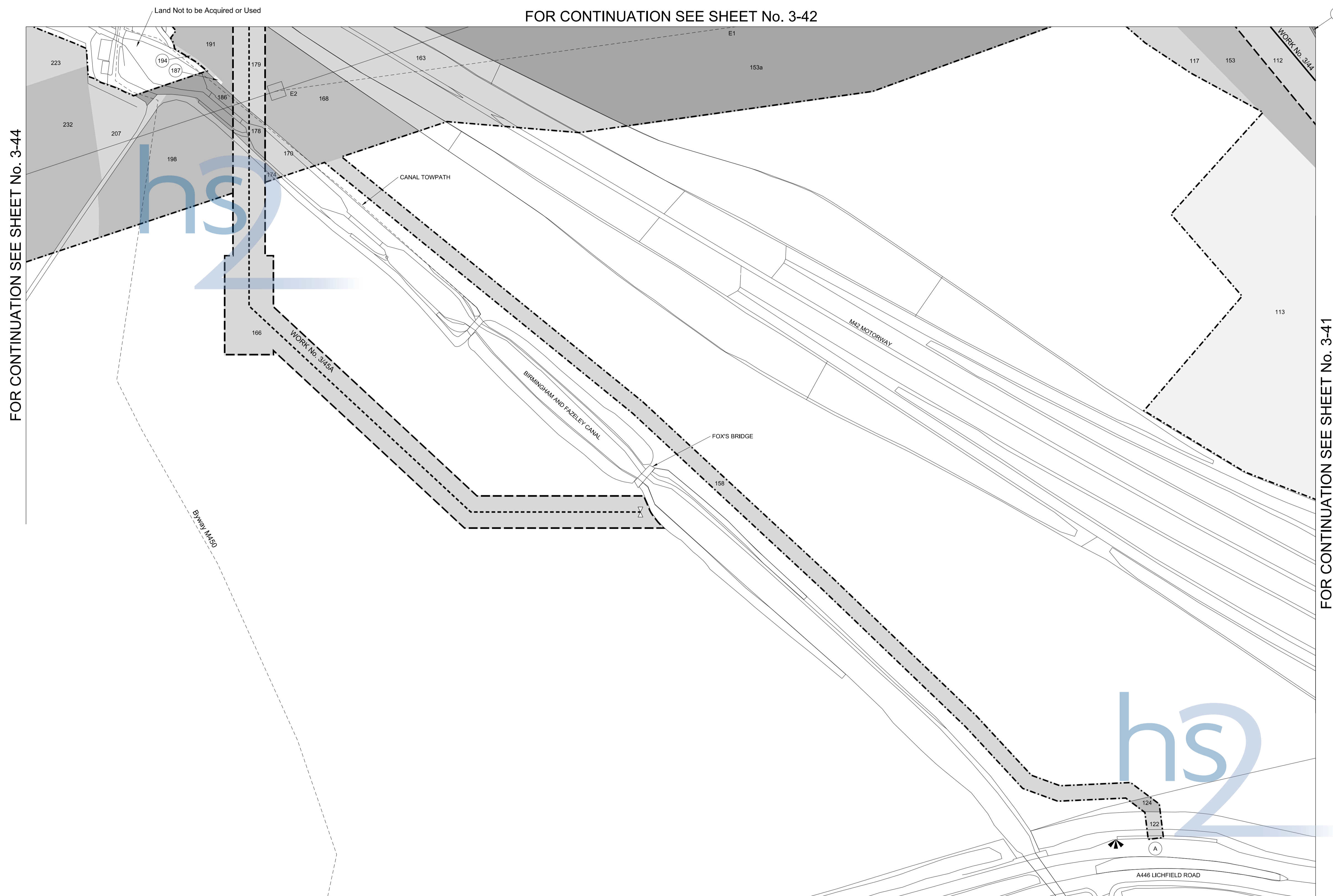
FOR CONTINUATION SEE SHEET No. 3-43



COUNTY OF WARWICKSHIRE DISTRICT OF NORTH WARWICKSHIRE PARISH OF CURDWORTH PLAN



FOR CONTINUATION SEE SHEET No. 3-42

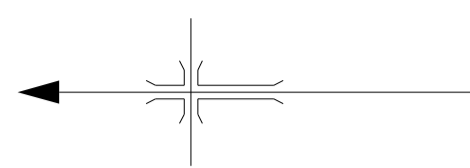


FOR CONTINUATION SEE SHEET No. 3-44

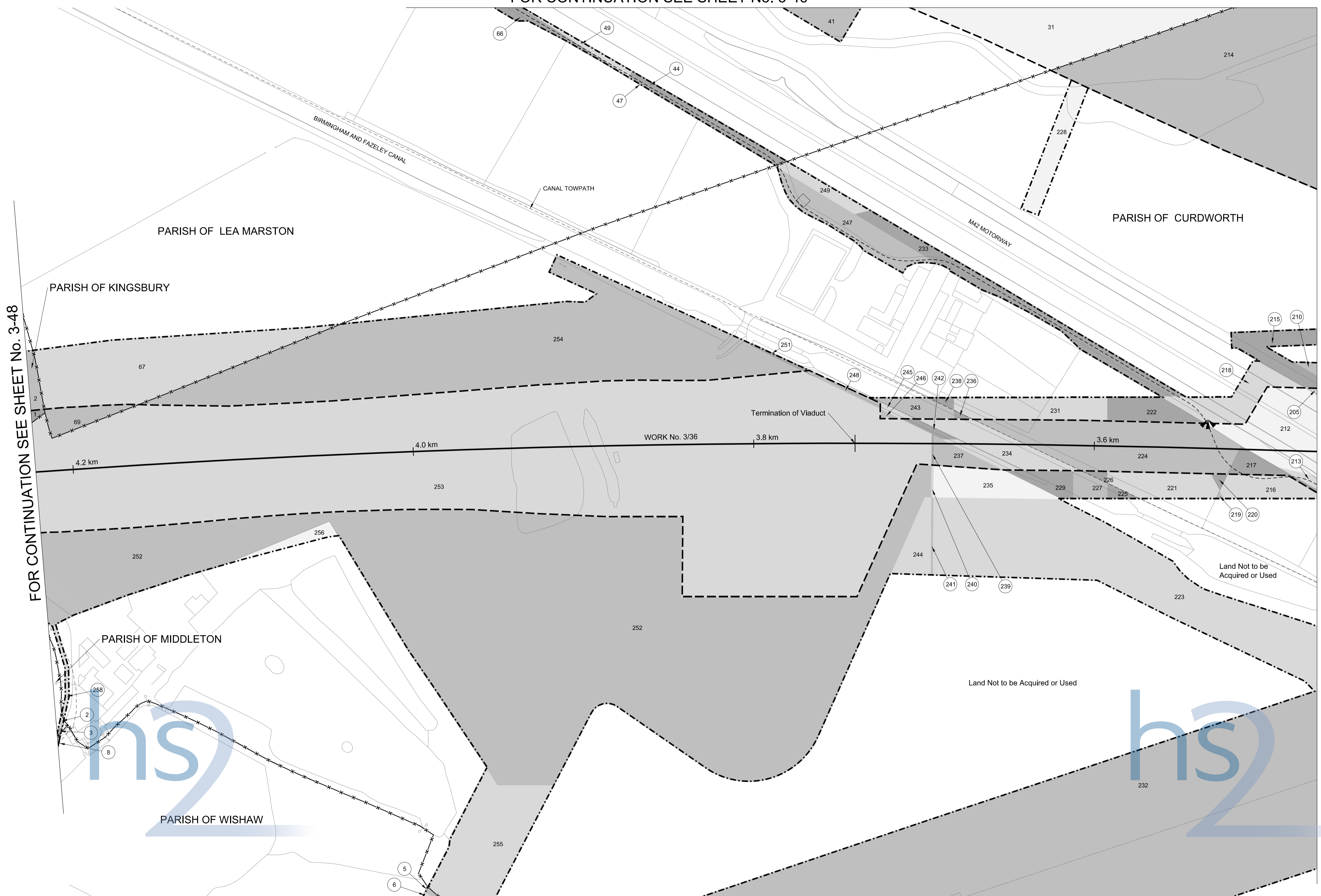
FOR CONTINUATION SEE SHEET No. 3-41

Scale 1:1250 at A1 size, 1:2500 at A3 size
metres 50 0 50 100 150

COUNTY OF WARWICKSHIRE DISTRICT OF NORTH WARWICKSHIRE PLAN



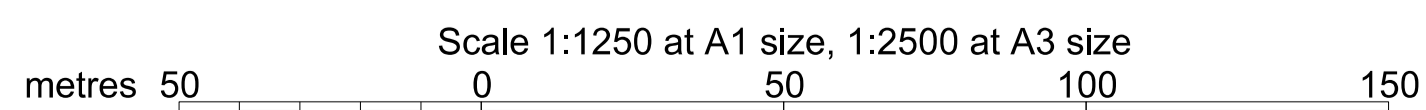
FOR CONTINUATION SEE SHEET No. 3-46



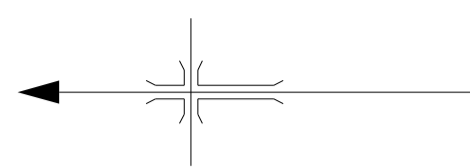
FOR CONTINUATION SEE SHEET No. 3-48

FOR CONTINUATION SEE SHEET No. 3-42

FOR CONTINUATION SEE SHEET No. 3-45



COUNTY OF WARWICKSHIRE DISTRICT OF NORTH WARWICKSHIRE PLAN



The area enclosed by any limit of deviation or by any limit of land to be acquired or used is the area extending to the outer edge of the line marking those limits

This map is based upon Ordnance Survey material with the permission of Ordnance Survey on behalf of the Controller of Her Majesty's Stationery Office Crown Copyright. Unauthorised reproduction infringes Crown Copyright and may lead to prosecution or civil proceedings (Ordnance Survey licence 100049190)

FOR CONTINUATION SEE SHEET No. 3-44



FOR CONTINUATION SEE SHEET No. 3-49

FOR CONTINUATION SEE SHEET No. 3-43

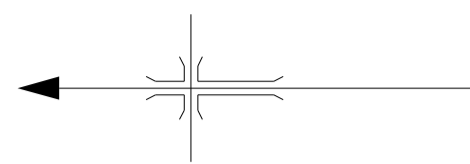
Scale 1:1250 at A1 size, 1:2500 at A3 size
metres 50 0 50 100 150

COUNTY OF WARWICKSHIRE DISTRICT OF NORTH WARWICKSHIRE PLAN

IN PARLIAMENT - SESSION 2013-14
HIGH SPEED RAIL
(LONDON - WEST MIDLANDS)
Works Nos. 3/39C, 3/39D (Temporary Railways)
For Section of Work No. 3/39C see Sheet No. 6-53C
For Section of Work No. 3/39D see Sheet No. 6-54A

The area enclosed by any limit of deviation or by any limit of land to be acquired or used is the area extending to the outer edge of the line marking those limits

This map is based upon Ordnance Survey material with the permission of Ordnance Survey on behalf of the Controller of Her Majesty's Stationery Office Crown Copyright. Unauthorised reproduction infringes Crown Copyright and may lead to prosecution or civil proceedings (Ordnance Survey licence 100049190)



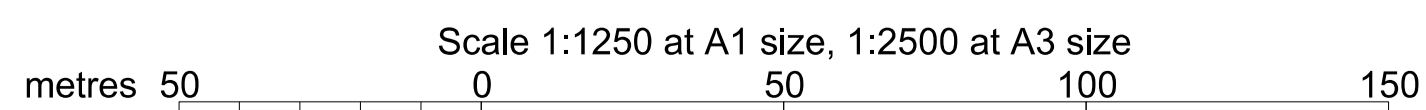
FOR CONTINUATION SEE SHEET No. 3-47



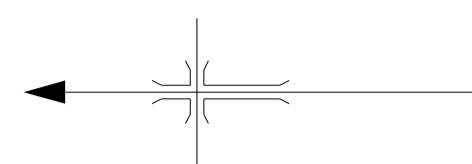
FOR CONTINUATION SEE SHEET No. 3-51

FOR CONTINUATION SEE SHEET No. 3-42

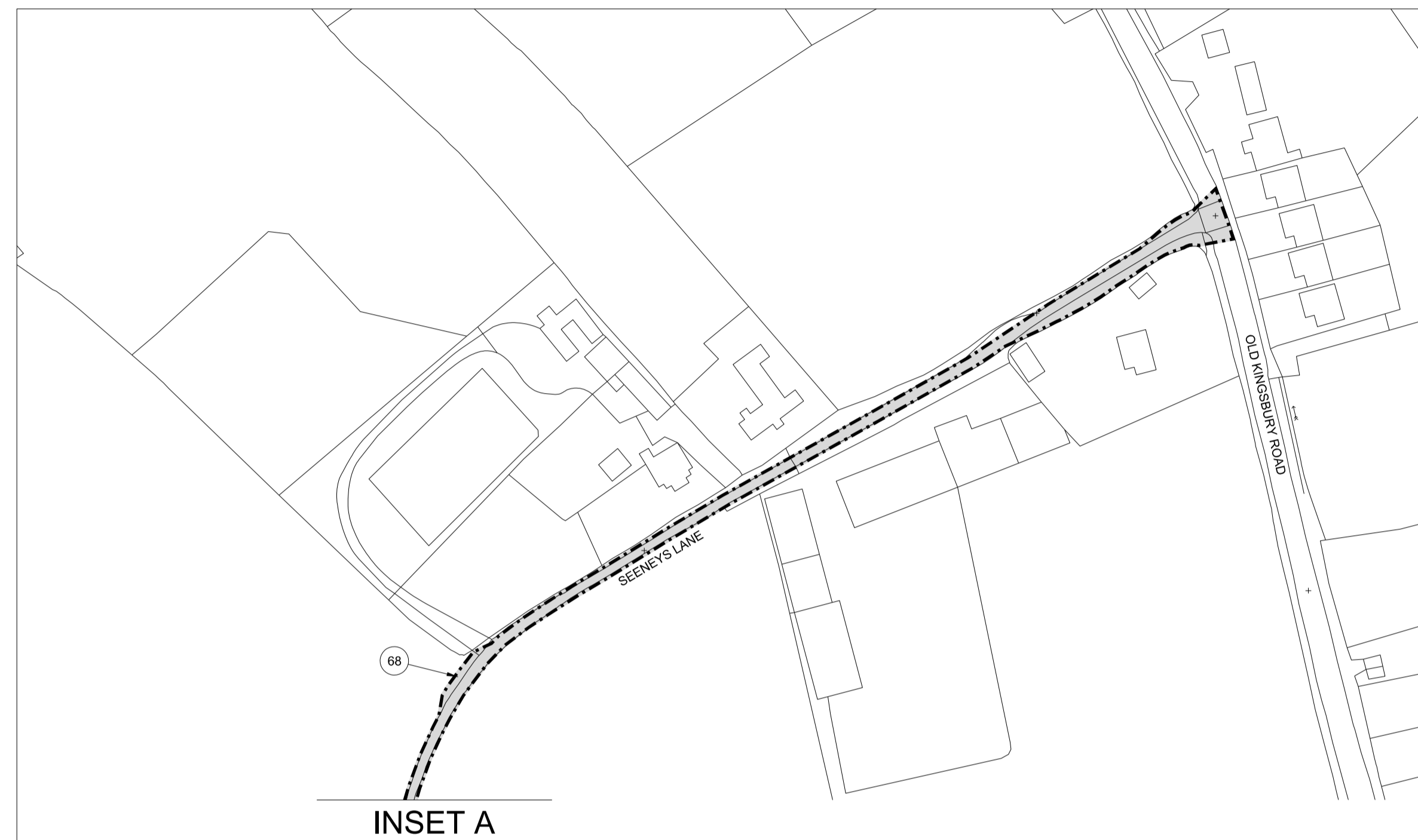
FOR CONTINUATION SEE SHEET No. 3-44



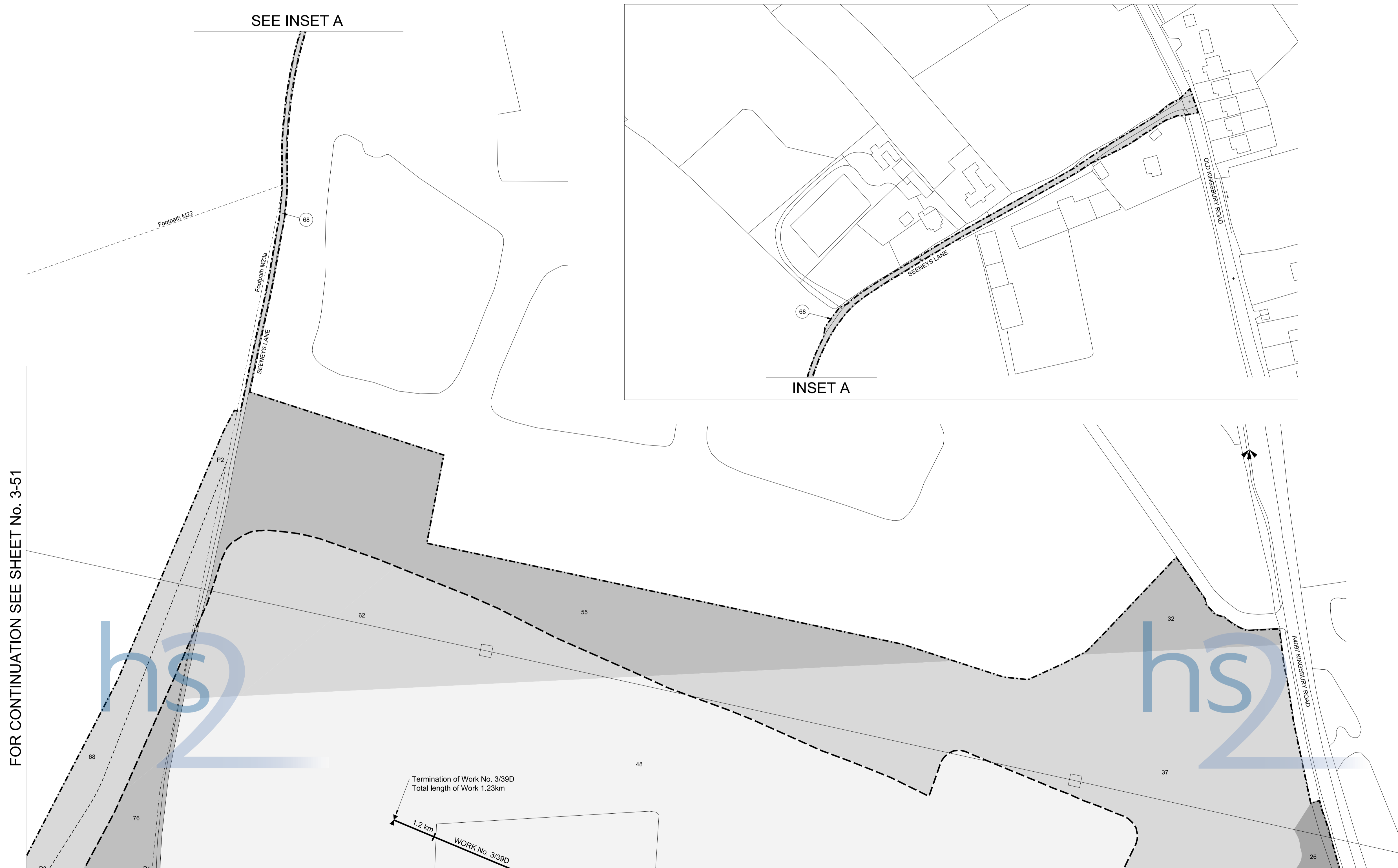
COUNTY OF WARWICKSHIRE DISTRICT OF NORTH WARWICKSHIRE PARISH OF LEA MARSTON PLAN



SEE INSET A



INSET A



FOR CONTINUATION SEE SHEET No. 3-51

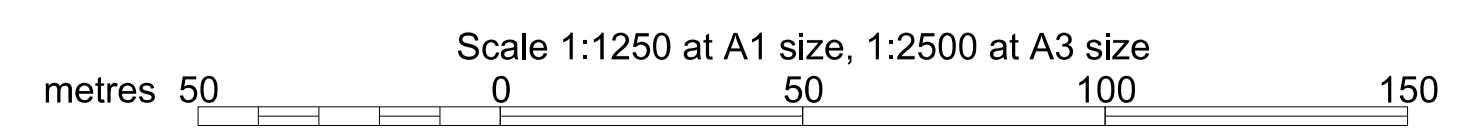
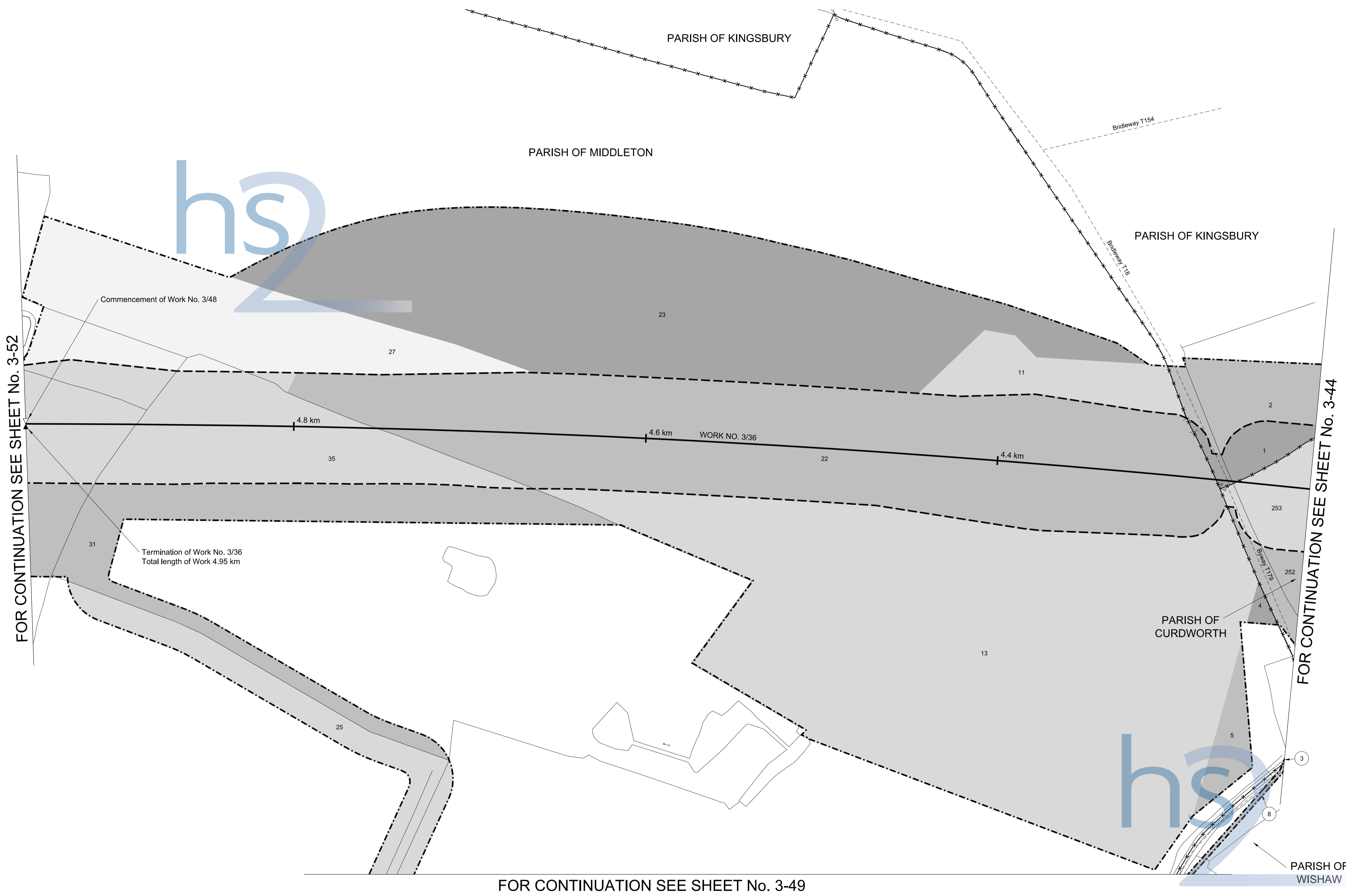
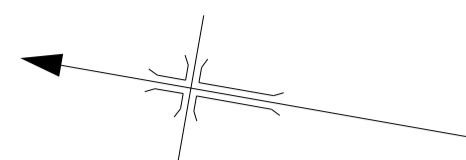
Termination of Work No. 3/39D
Total length of Work 1.23km

1.2 km
WORK No. 3/39D

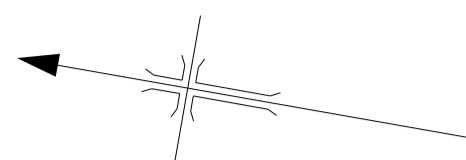
FOR CONTINUATION SEE SHEET No. 3-46

Scale 1:1250 at A1 size, 1:2500 at A3 size
metres 50 0 50 100 150

COUNTY OF WARWICKSHIRE DISTRICT OF NORTH WARWICKSHIRE PLAN



COUNTY OF WARWICKSHIRE DISTRICT OF NORTH WARWICKSHIRE PLAN

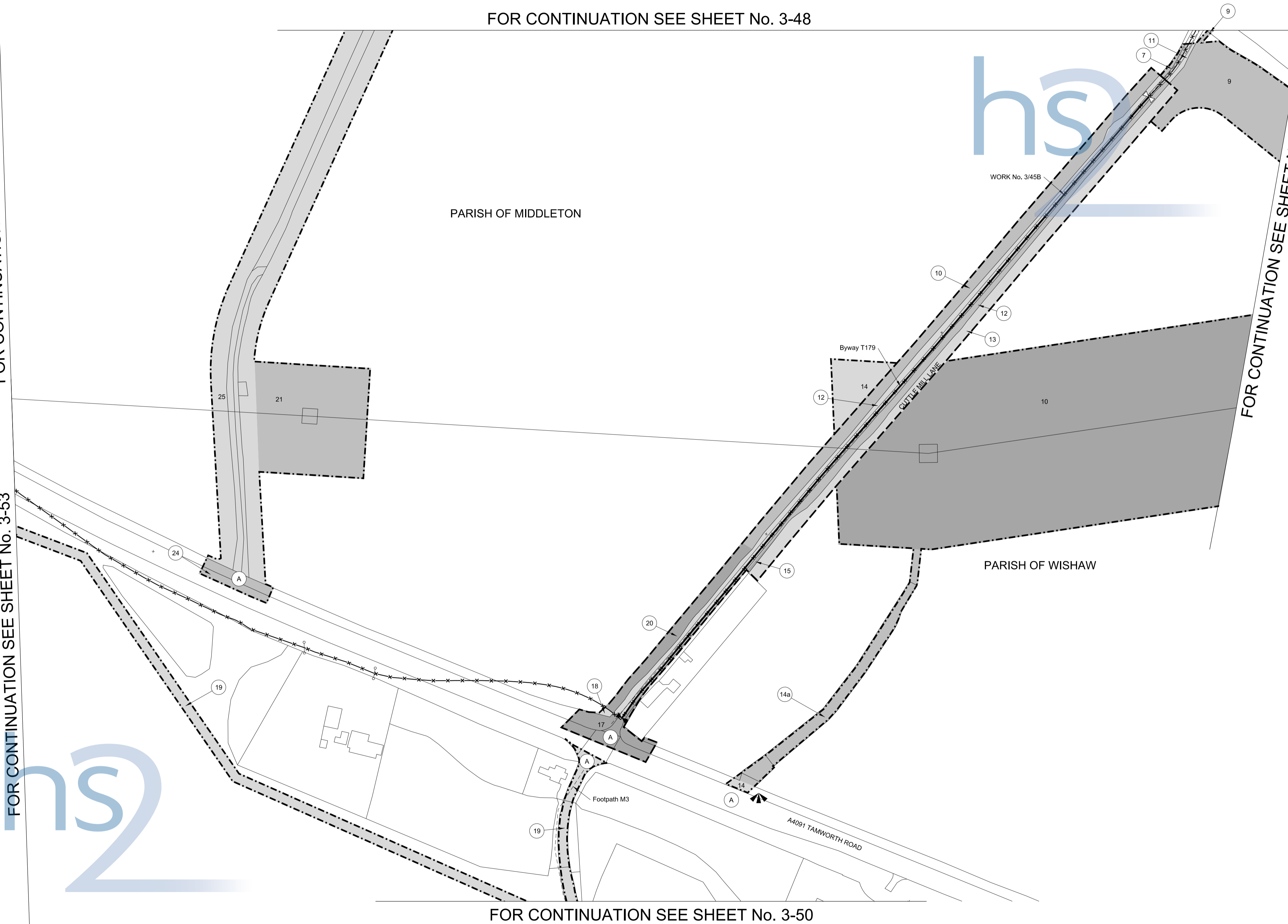


FOR CONTINUATION SEE SHEET No. 3-48

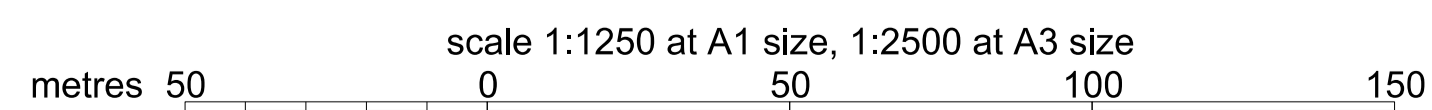
FOR CONTINUATION SEE SHEET No. 3-52

FOR CONTINUATION SEE SHEET No. 3-53

FOR CONTINUATION SEE SHEET No. 3-45



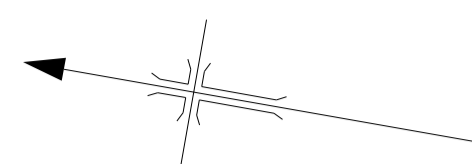
FOR CONTINUATION SEE SHEET No. 3-50



The area enclosed by any limit of deviation or by any limit of land to be acquired or used is the area extending to the outer edge of the line marking those limits

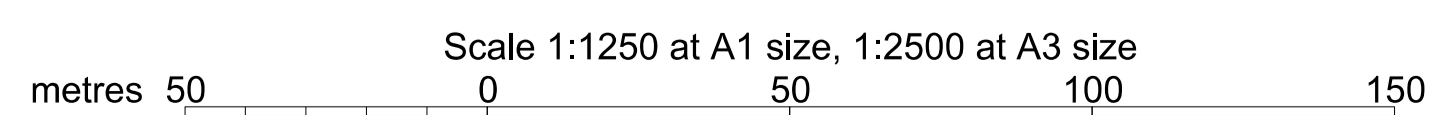
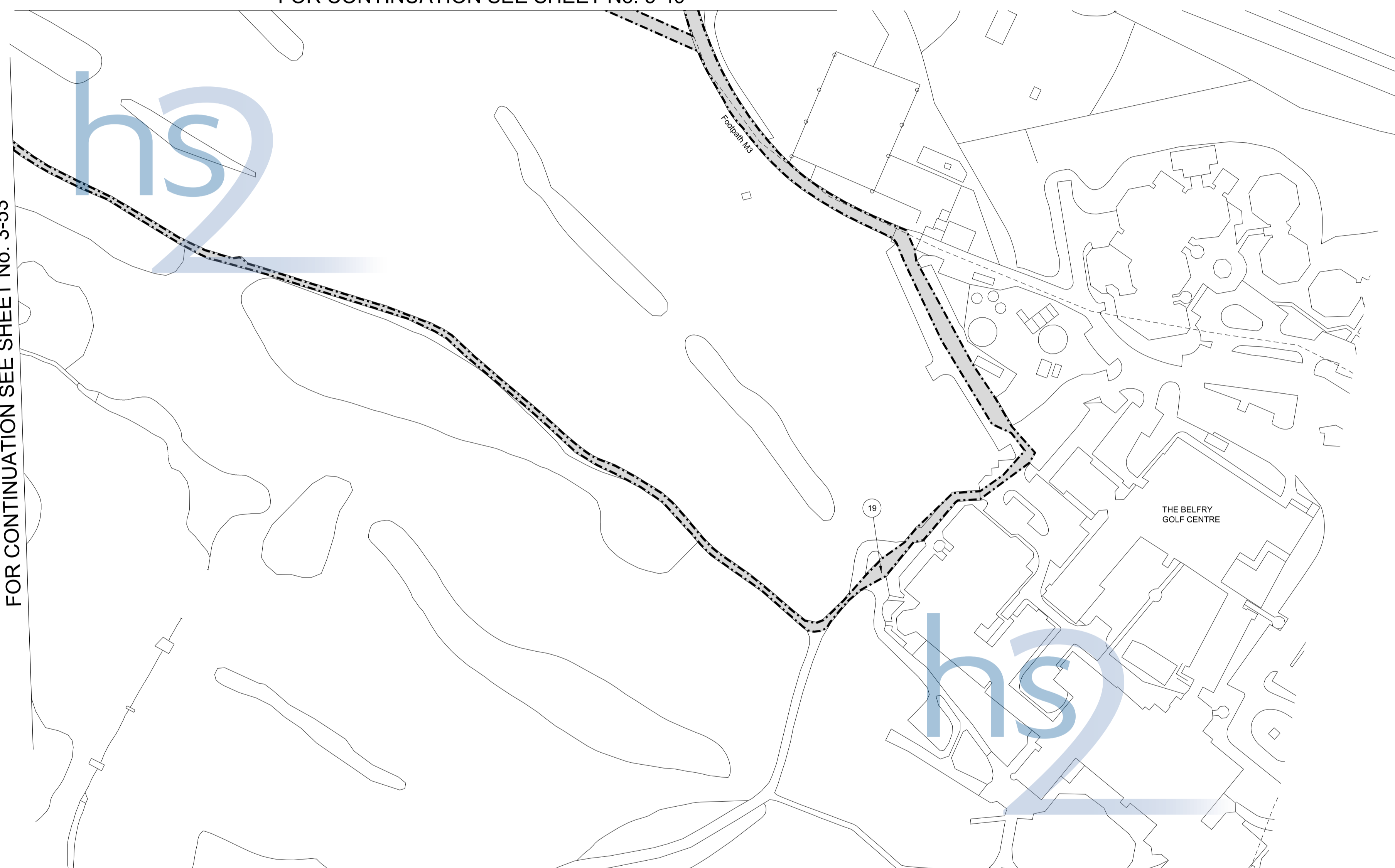
This map is based upon Ordnance Survey material with the permission of Ordnance Survey on behalf of the Controller of Her Majesty's Stationery Office Crown Copyright. Unauthorised reproduction infringes Crown Copyright and may lead to prosecution or civil proceedings (Ordnance Survey licence 100049190)

COUNTY OF WARWICKSHIRE DISTRICT OF NORTH WARWICKSHIRE PARISH OF WISHAW PLAN



FOR CONTINUATION SEE SHEET No. 3-49

FOR CONTINUATION SEE SHEET No. 3-53



COUNTY OF WARWICKSHIRE DISTRICT OF NORTH WARWICKSHIRE PLAN

IN PARLIAMENT - SESSION 2013-14

HIGH SPEED RAIL
(LONDON - WEST MIDLANDS)

Work No. 3/39C (Temporary Railway)


Work No. 3/47 (Bridge)

Work No. 3/47A (Watercourse)

For Section of Work No. 3/39C see Sheet No. 6-53D
For Section of Work No. 3/47 see Sheet No. 6-80
For Section of Work No. 3/47A see Sheet No. 6-80

The area enclosed by any limit of deviation or by any limit of land to be acquired or used is the area extending to the outer edge of the line marking those limits

This map is based upon ordnance survey material with the permission of ordnance survey on behalf of the controller of Her Majesty's stationery office crown copyright. Unauthorised reproduction infringes crown copyright and may lead to prosecution or civil proceedings (ordnance survey licence 100049190)



Termination of Work No. 3/39C
Total length of Work 5.12km

PARISH OF KINGSBURY

MARSTON FARM HOTEL

M42 MOTORWAY

BIRMINGHAM AND FASELBY CANAL

Fosberry T26

Fosberry M22

WORK No. 3/39C

4.8 km

5.0 km

Fosberry M22

78

PARISH OF LEA MARSTON

WORK No. 3/47

4.8 km

Fosberry M25a

74

P8

68

73

66

P1

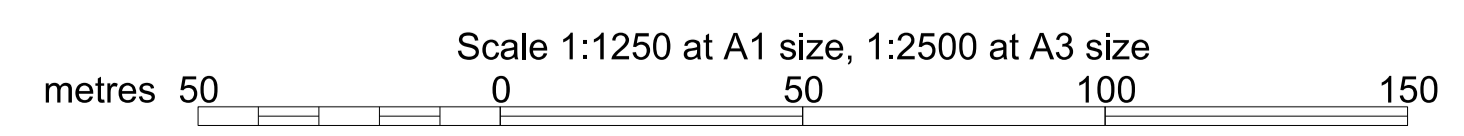
72

P4

P5

P7

FOR CONTINUATION SEE SHEET No. 3-46



COUNTY OF WARWICKSHIRE DISTRICT OF NORTH WARWICKSHIRE PLAN

IN PARLIAMENT - SESSION 2013-14

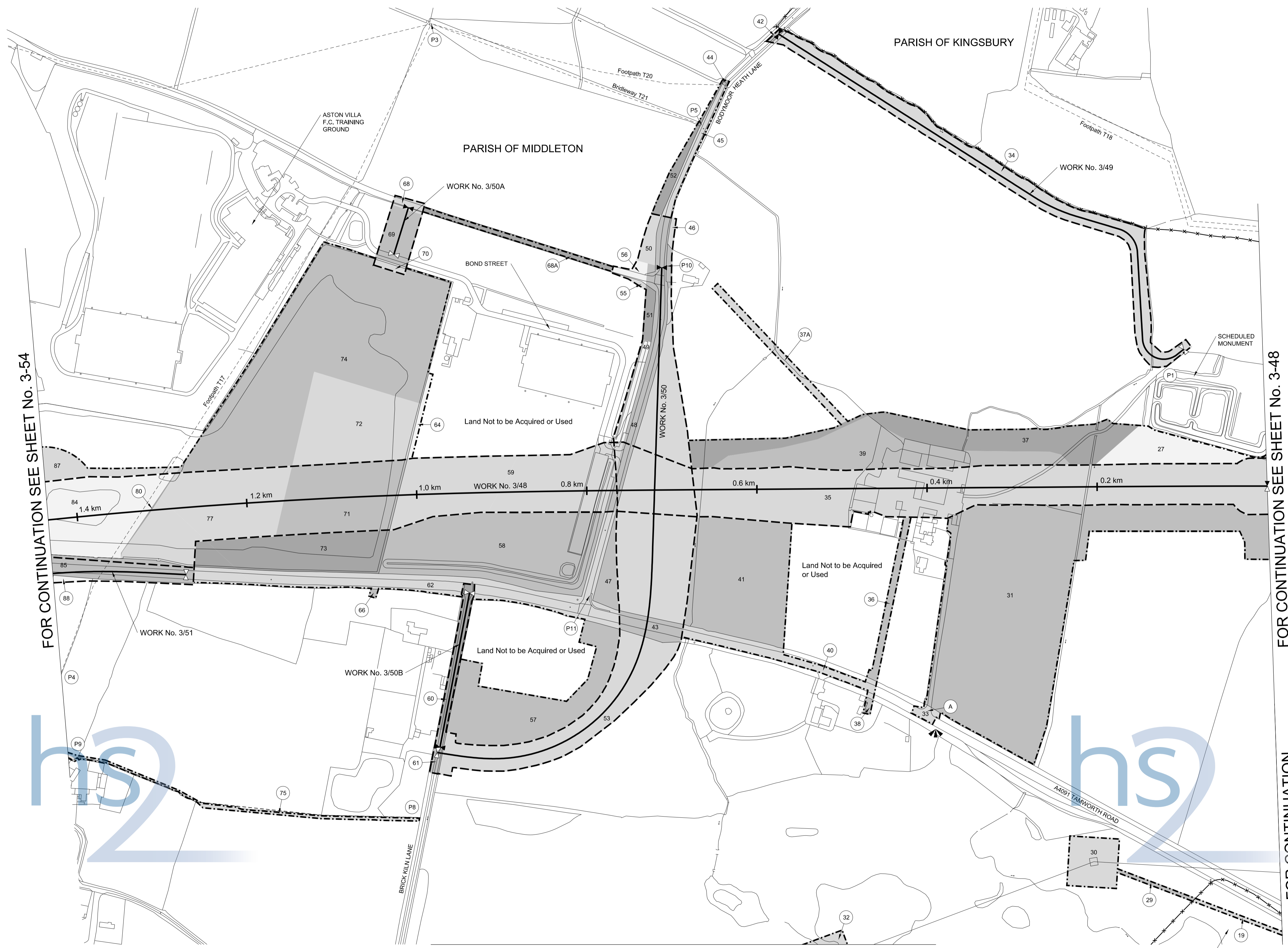
HIGH SPEED RAIL
(LONDON - WEST MIDLANDS)

Work No. 3/48 (Railway)
Works Nos. 3/50, 3/50B, 3/51 (Roads)
Works Nos. 3/49, 3/50A (Access Roads)

For Section of Work No. 3/48 see Sheet No. 6-27
For Section of Work No. 3/49 see Sheet No. 6-86
For Section of Work No. 3/50 see Sheet No. 6-86
For Section of Work No. 3/50A see Sheet No. 6-86
For Section of Work No. 3/50B see Sheet No. 6-87
For Section of Work No. 3/51 see Sheet No. 6-86

The area enclosed by any limit of deviation or by any limit of land to be acquired or used is the area extending to the outer edge of the line marking those limits

This map is based upon ordnance survey material with the permission of ordnance survey on behalf of the controller of Her Majesty's stationery office crown copyright. Unauthorised reproduction infringes crown copyright and may lead to prosecution or civil proceedings (ordnance survey licence 100049190)

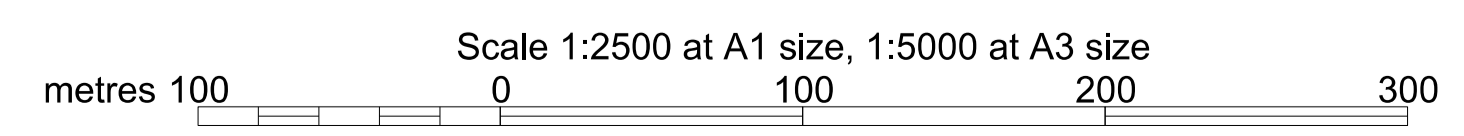

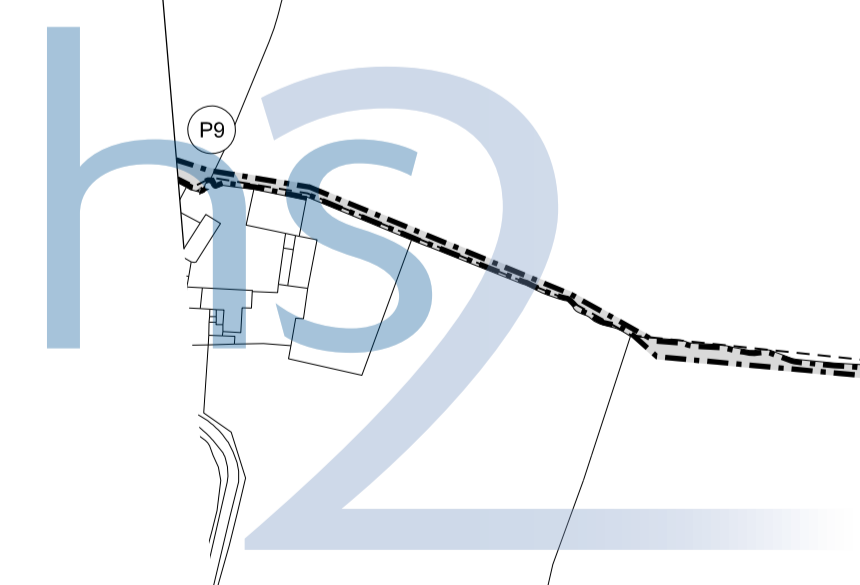


FOR CONTINUATION SEE SHEET No. 3-54

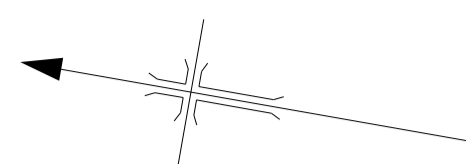
FOR CONTINUATION SEE SHEET No. 3-48

FOR CONTINUATION SEE SHEET No. 3-49

FOR CONTINUATION SEE SHEET No. 3-53



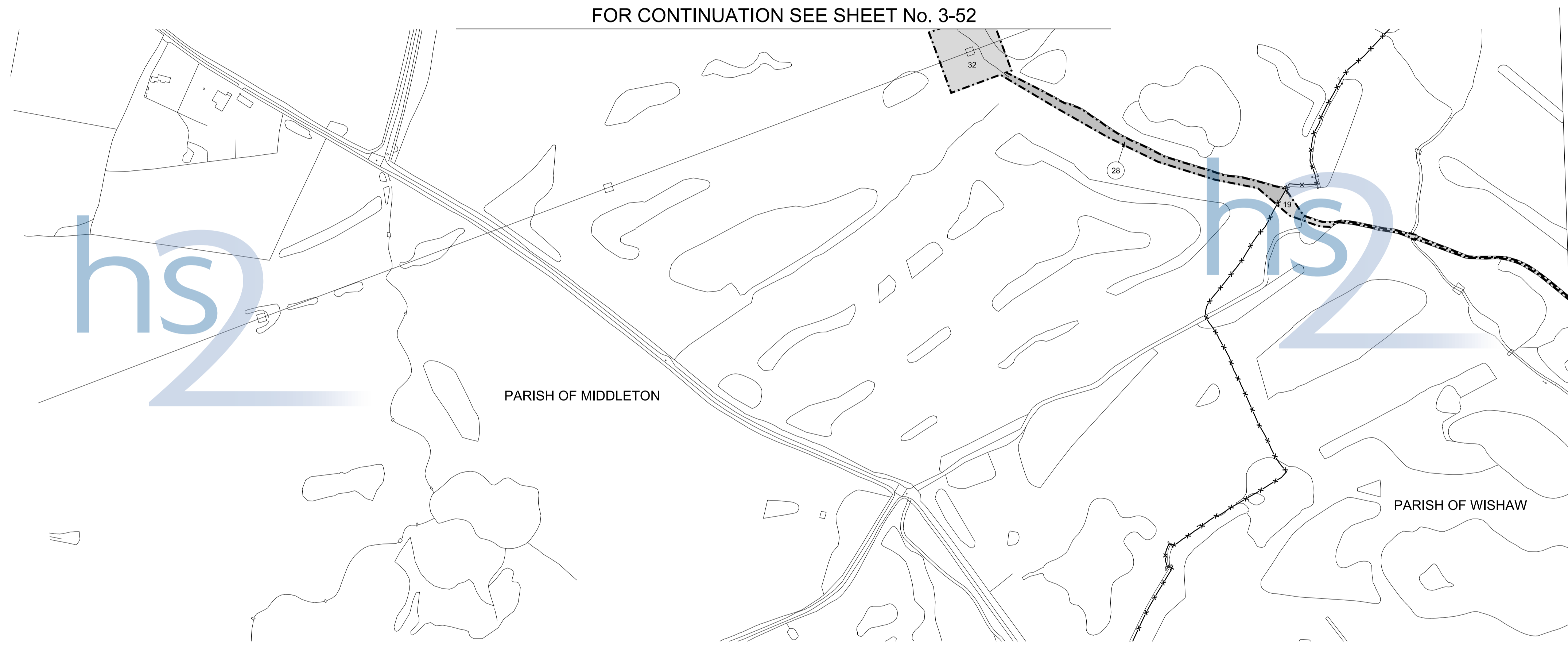
COUNTY OF WARWICKSHIRE DISTRICT OF NORTH WARWICKSHIRE PLAN



The area enclosed by any limit of deviation or by any limit of land to be acquired or used is the area extending to the outer edge of the line marking those limits

This map is based upon Ordnance Survey material with the permission of Ordnance Survey on behalf of the Controller of Her Majesty's Stationery Office Crown Copyright. Unauthorised reproduction infringes Crown Copyright and may lead to prosecution or civil proceedings (Ordnance Survey Licence 100049190)

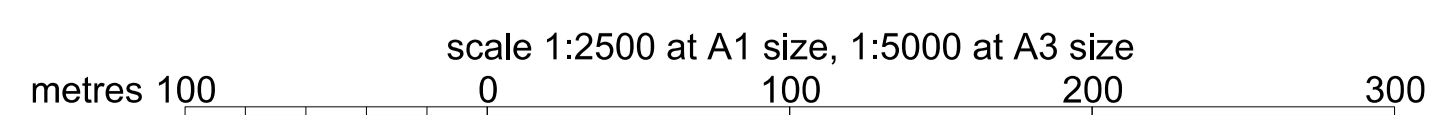
FOR CONTINUATION SEE SHEET No. 3-52



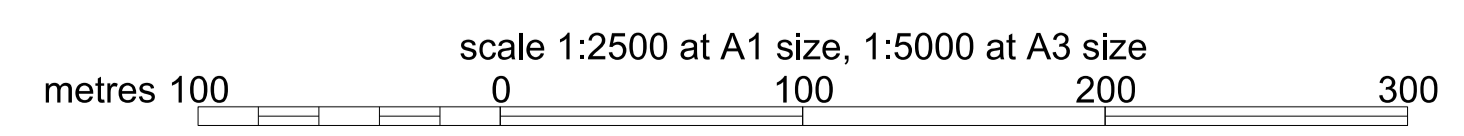
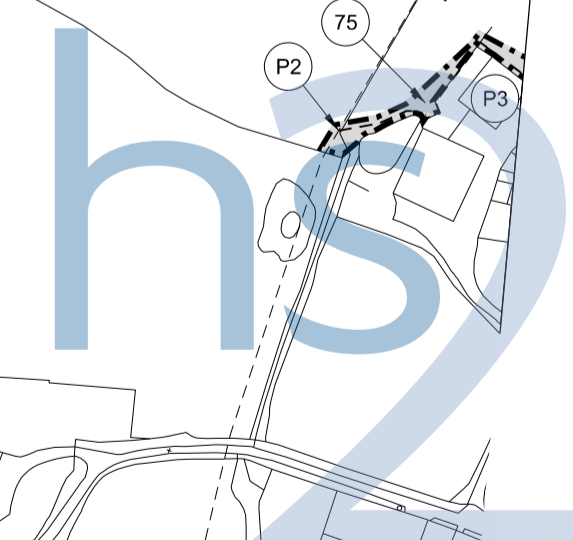
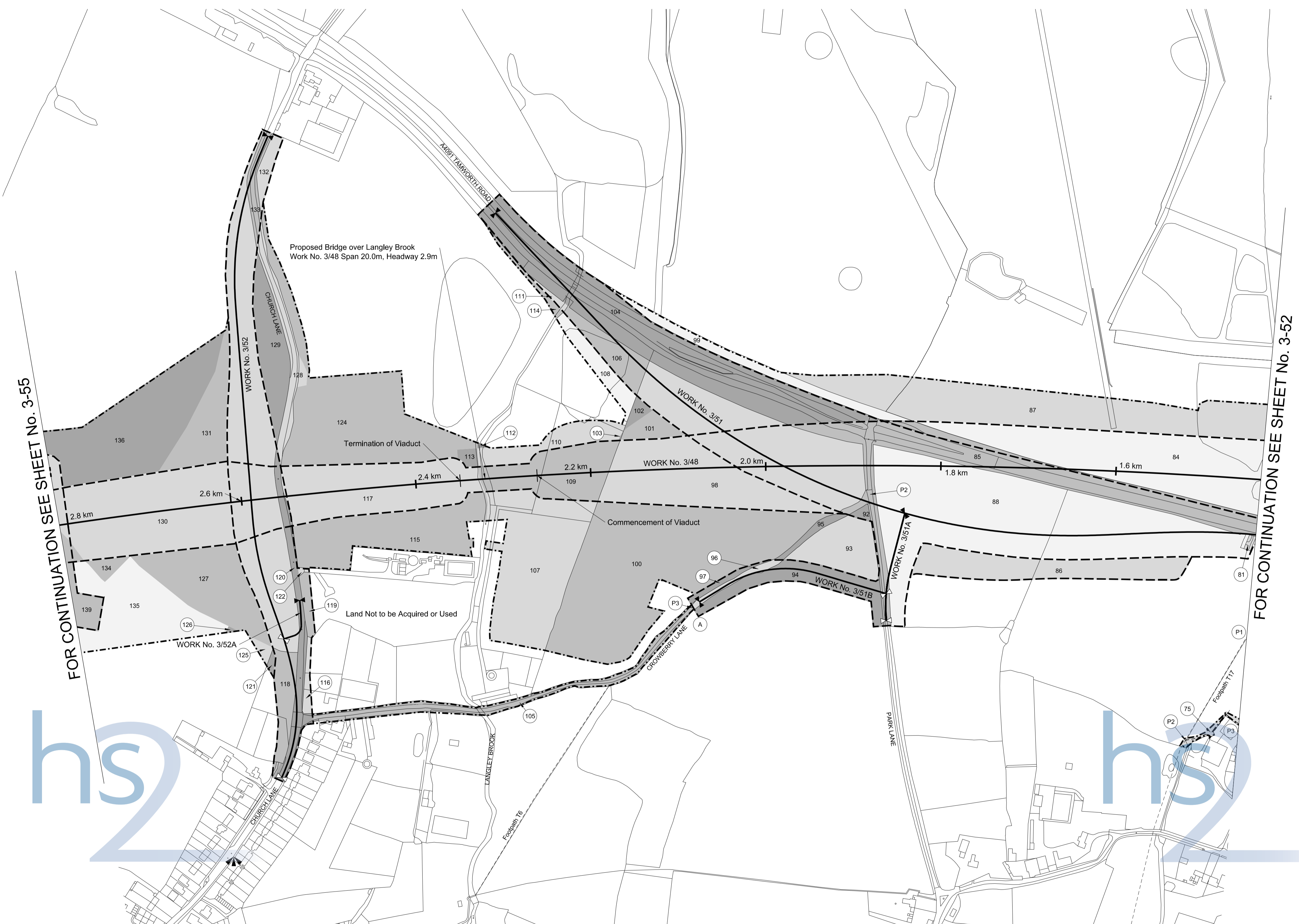
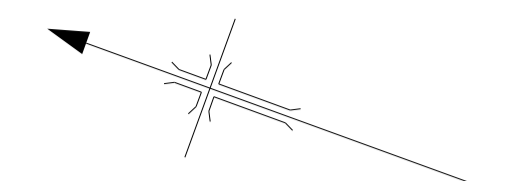
PARISH OF MIDDLETON

PARISH OF WISHAW

FOR CONTINUATION SEE SHEET No. 3-50



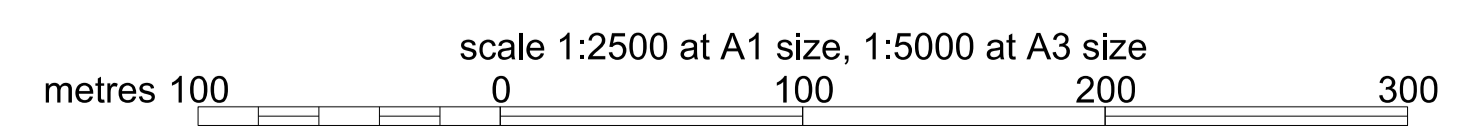
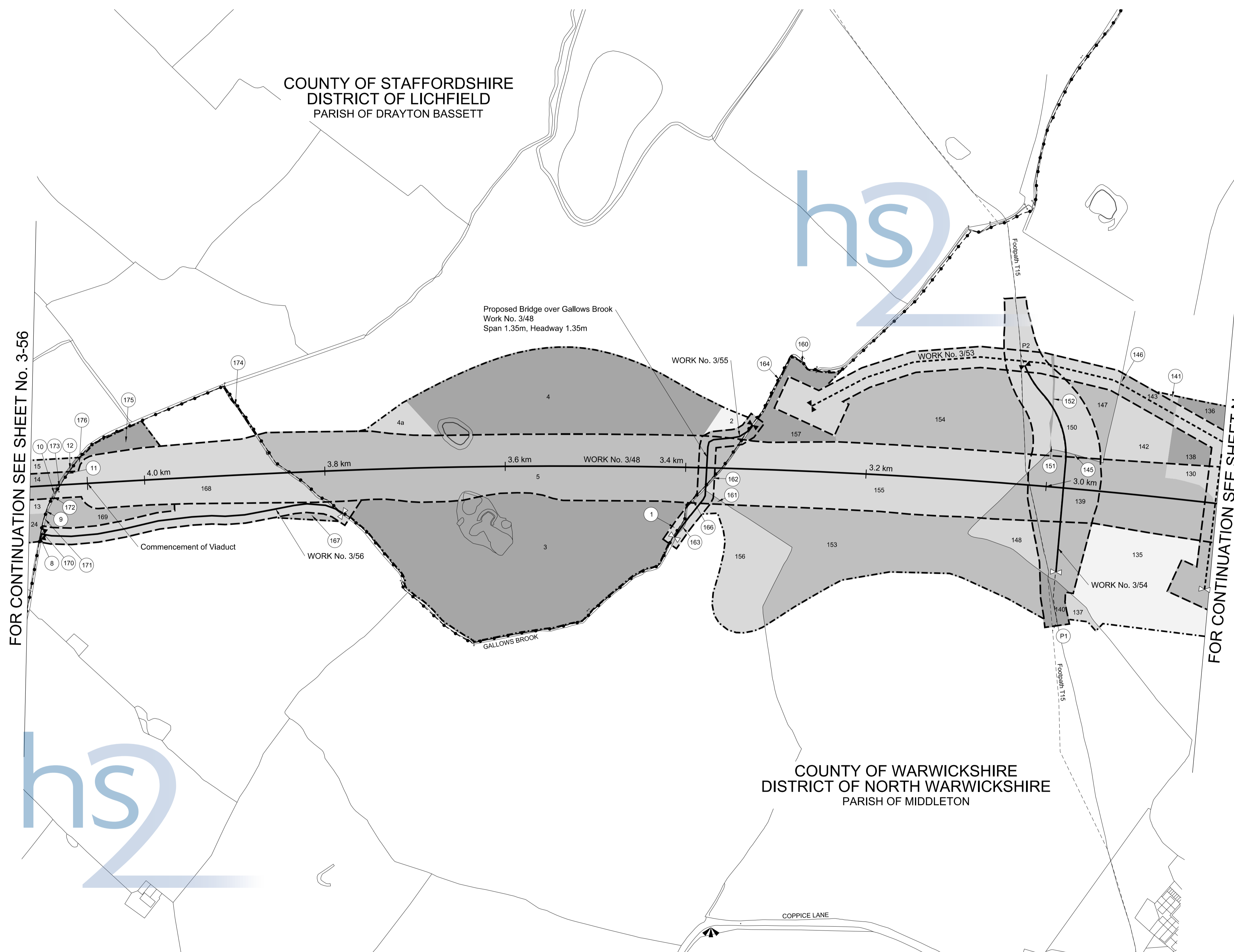
COUNTY OF WARWICKSHIRE DISTRICT OF NORTH WARWICKSHIRE PARISH OF MIDDLETON PLAN



PLAN

COUNTY OF STAFFORDSHIRE
DISTRICT OF LICHFIELD
PARISH OF DRAYTON BASSETT

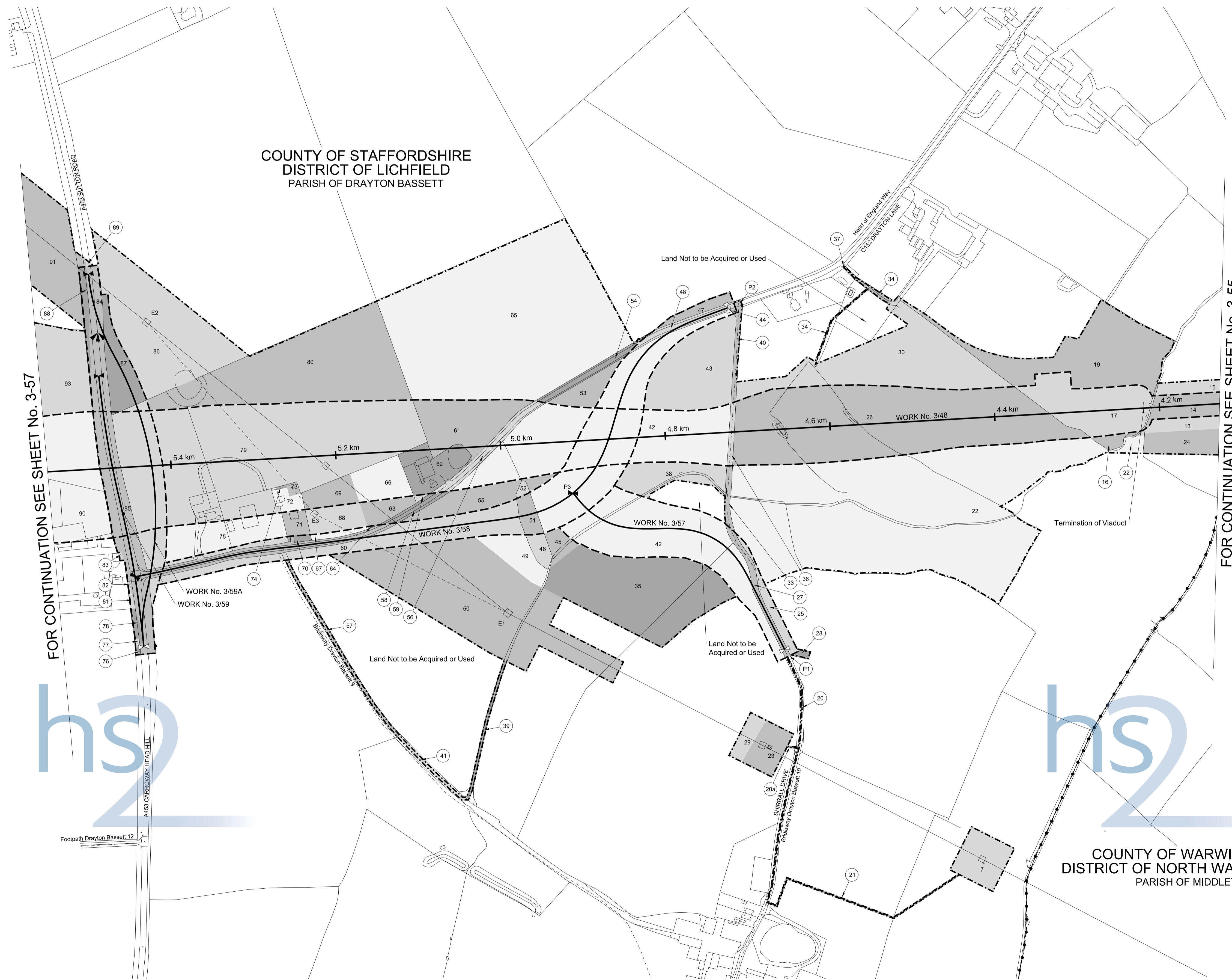
COUNTY OF WARWICKSHIRE
DISTRICT OF NORTH WARWICKSHIRE
PARISH OF MIDDLETON



PLAN

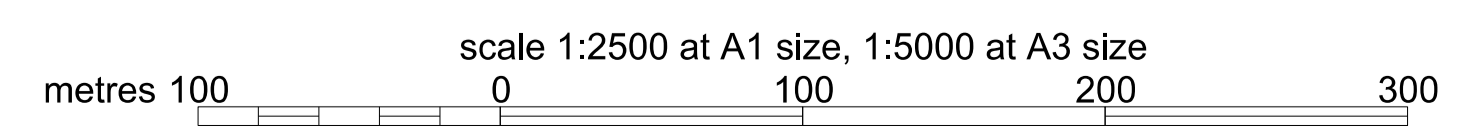

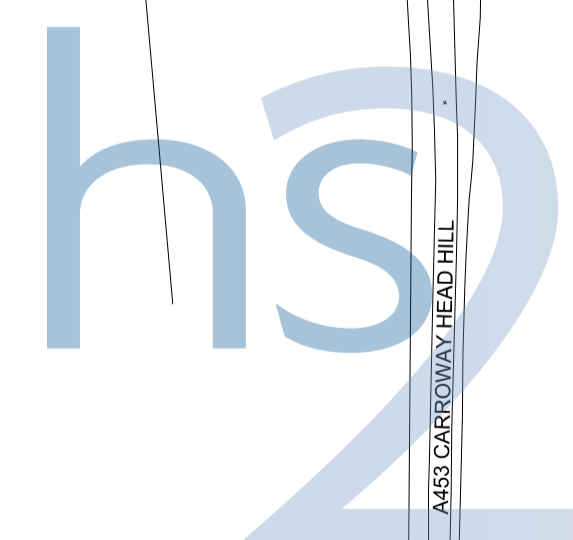
COUNTY OF STAFFORDSHIRE
DISTRICT OF LICHFIELD
PARISH OF DRAYTON BASSETT

COUNTY OF WARWICKSHIRE
DISTRICT OF NORTH WARWICKSHIRE
PARISH OF MIDDLETON



FOR CONTINUATION SEE SHEET No. 3-57

FOR CONTINUATION SEE SHEET No. 3-55



COUNTY OF STAFFORDSHIRE DISTRICT OF LICHFIELD PLAN

IN PARLIAMENT - SESSION 2013-14

HIGH SPEED RAIL
(LONDON - WEST MIDLANDS)

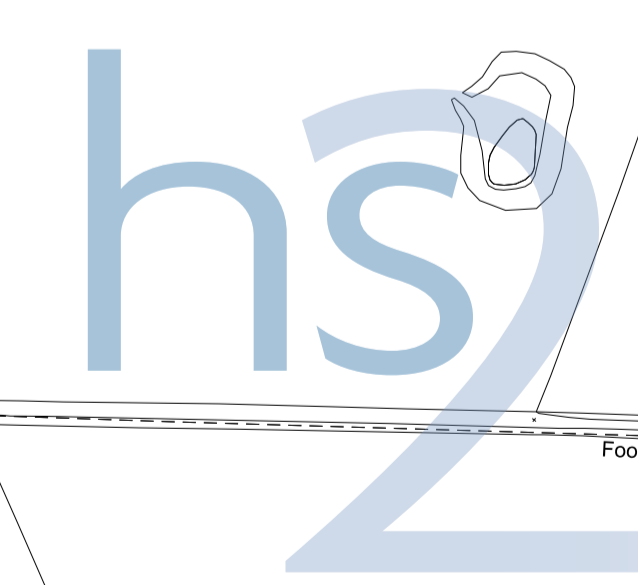
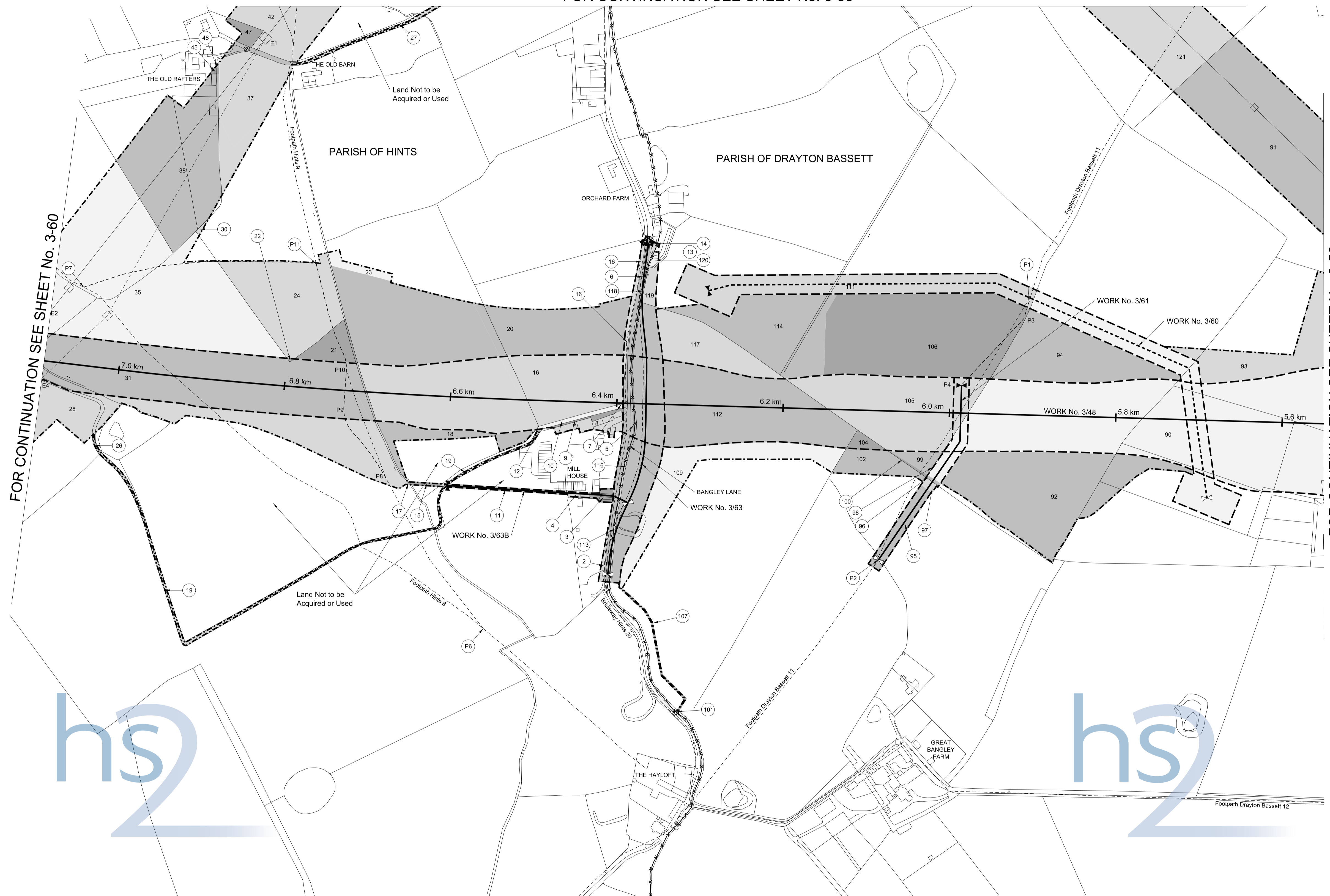
Work No. 3/48 (Railway)
Work No. 3/63 (Road)
Work No. 3/63B (Access Road)
Work No. 3/61 (Footbridge)
Work No. 3/60 (Gas Main Diversion)

For Section of Work No. 3/48 see Sheet No. 6-29
For Section of Work No. 3/60 see Sheet No. 6-90
For Section of Work No. 3/61 see Sheet No. 6-90
For Section of Work No. 3/63 see Sheet No. 6-90
For Section of Work No. 3/63B see Sheet No. 6-91

The area enclosed by any limit of deviation or by any limit of land to be acquired or used is the area extending to the outer edge of the line marking those limits

This map is based upon Ordnance Survey material with the permission of Ordnance Survey on behalf of the Controller of Her Majesty's Stationery Office Crown Copyright. Unauthorised reproduction infringes Crown Copyright and may lead to prosecution or civil proceedings (Ordnance Survey licence 100049190)

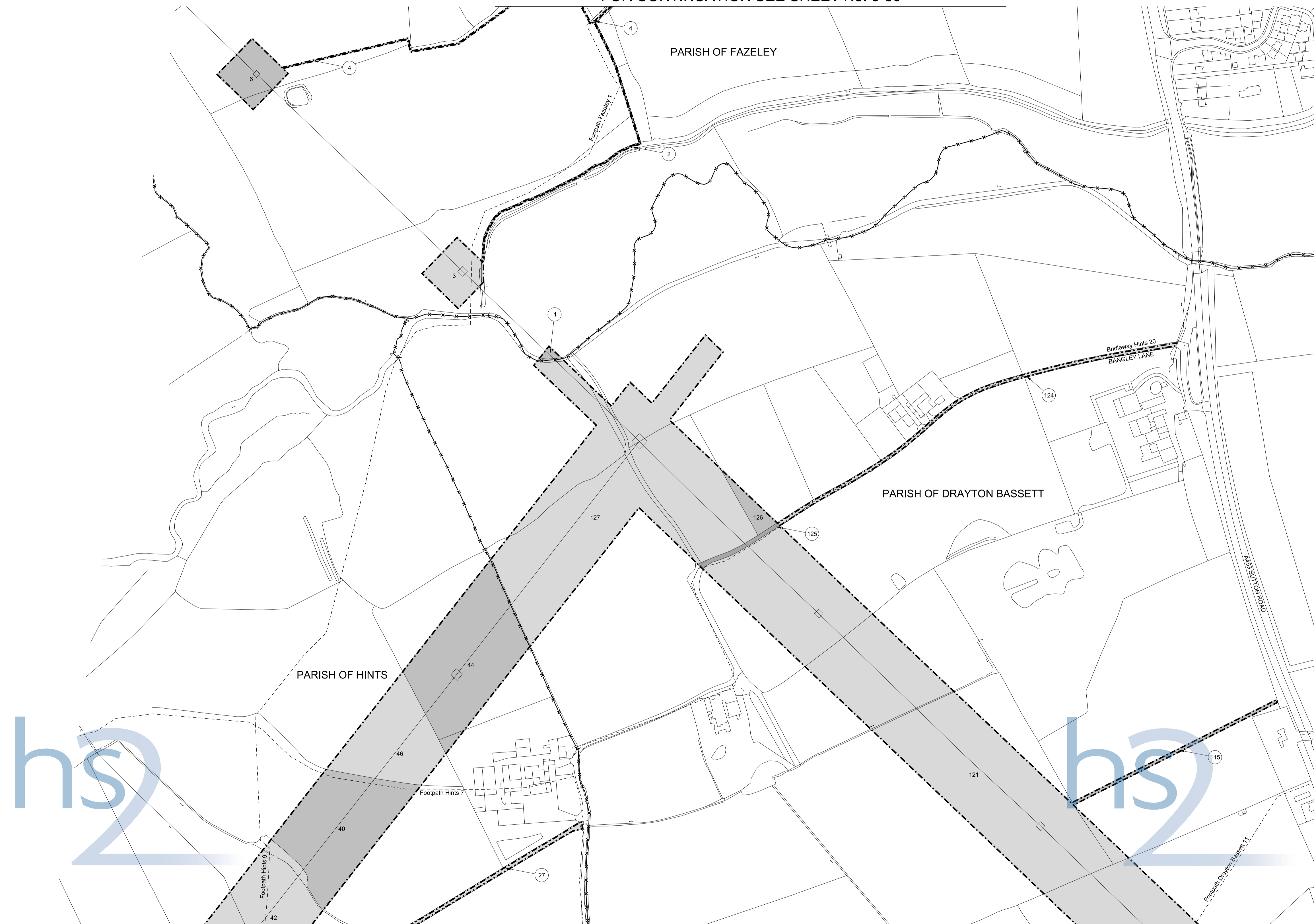
FOR CONTINUATION SEE SHEET No. 3-58



scale 1:2500 at A1 size, 1:5000 at A3 size
metres 100 0 100 200 300

COUNTY OF STAFFORDSHIRE DISTRICT OF LICHFIELD PLAN

FOR CONTINUATION SEE SHEET No. 3-59



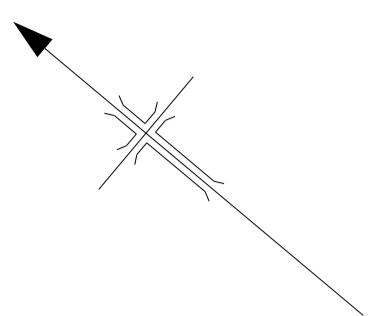
The area enclosed by any limit of deviation or by any limit of land to be acquired or used is the area extending to the outer edge of the line marking those limits

This map is based upon Ordnance Survey material with the permission of Ordnance Survey on behalf of the Controller of Her Majesty's Stationery Office Crown Copyright. Unauthorised reproduction infringes Crown Copyright and may lead to prosecution or civil proceedings (Ordnance Survey Licence 100049190)

FOR CONTINUATION SEE SHEET No. 3-57

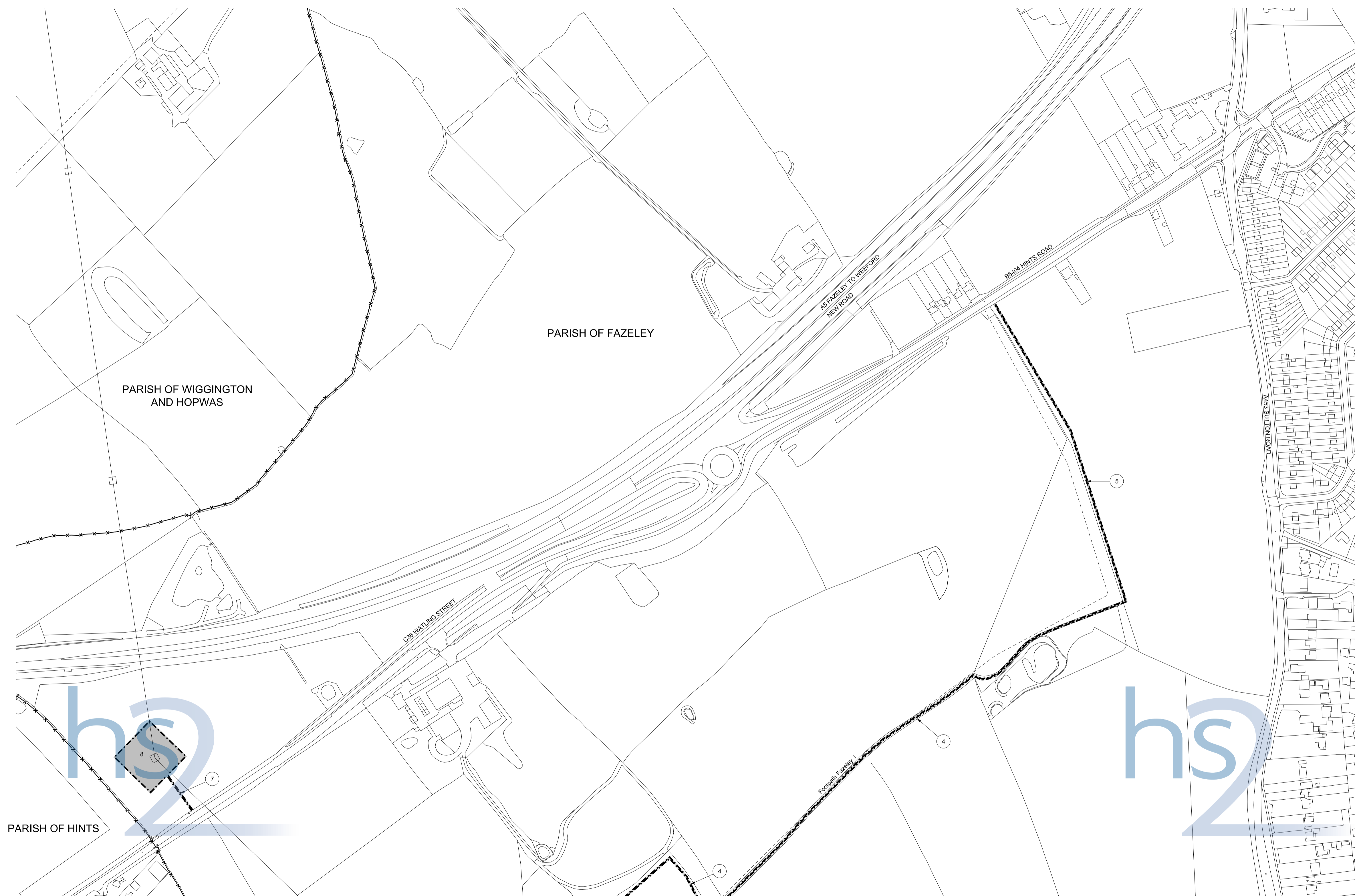
scale 1:2500 at A1 size, 1:5000 at A3 size
metres 100 0 100 200 300

COUNTY OF STAFFORDSHIRE DISTRICT OF LICHFIELD PLAN

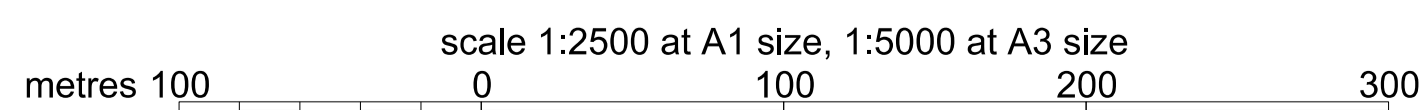


The area enclosed by any limit of deviation or by any limit of land to be acquired or used is the area extending to the outer edge of the line marking those limits

This map is based upon Ordnance Survey material with the permission of Ordnance Survey on behalf of the Controller of Her Majesty's Stationery Office Crown Copyright. Unauthorised reproduction infringes Crown Copyright and may lead to prosecution or civil proceedings (Ordnance Survey licence 100049190)



FOR CONTINUATION SEE SHEET No. 3-58



COUNTY OF STAFFORDSHIRE DISTRICT OF LICHFIELD PARISH OF HINTS PLAN

IN PARLIAMENT - SESSION 2013-14

HIGH SPEED RAIL
(LONDON - WEST MIDLANDS)

Work No. 3/48 (Railway)
Work No. 3/68 (Road)
Work No. 3/65 (Footbridge)
Work No. 3/67 (Gas Main Diversion)

For Section of Work No. 3/48 see Sheet No. 6-29
For Section of Work No. 3/65 see Sheet No. 6-91
For Section of Work No. 3/67 see Sheet No. 6-91
For Section of Work No. 3/68 see Sheet No. 6-91

The area enclosed by any limit of deviation or by any limit of land to be acquired or used is the area extending to the outer edge of the line marking those limits.

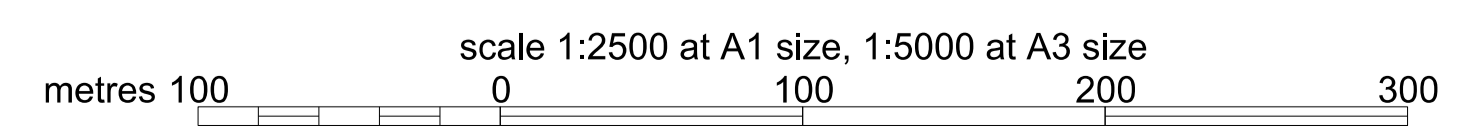
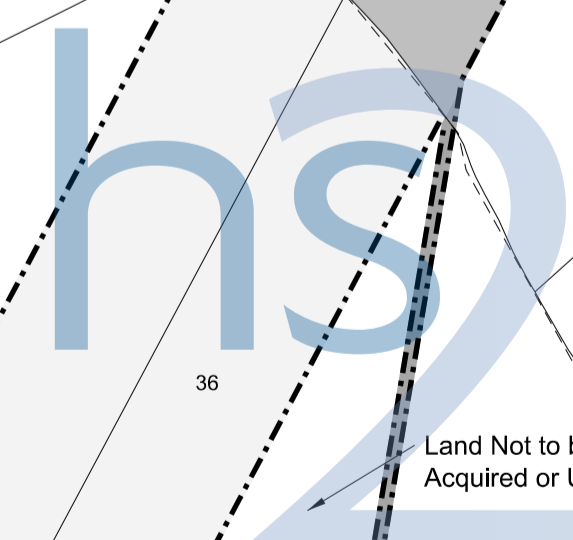
This map is based upon Ordnance Survey material with the permission of Ordnance Survey on behalf of the Controller of Her Majesty's Stationery Office Crown Copyright. Unauthorised reproduction infringes Crown Copyright and may lead to prosecution or civil proceedings (Ordnance Survey Licence 100049190).



FOR CONTINUATION SEE SHEET No. 3-62

FOR CONTINUATION SEE SHEET No. 3-57

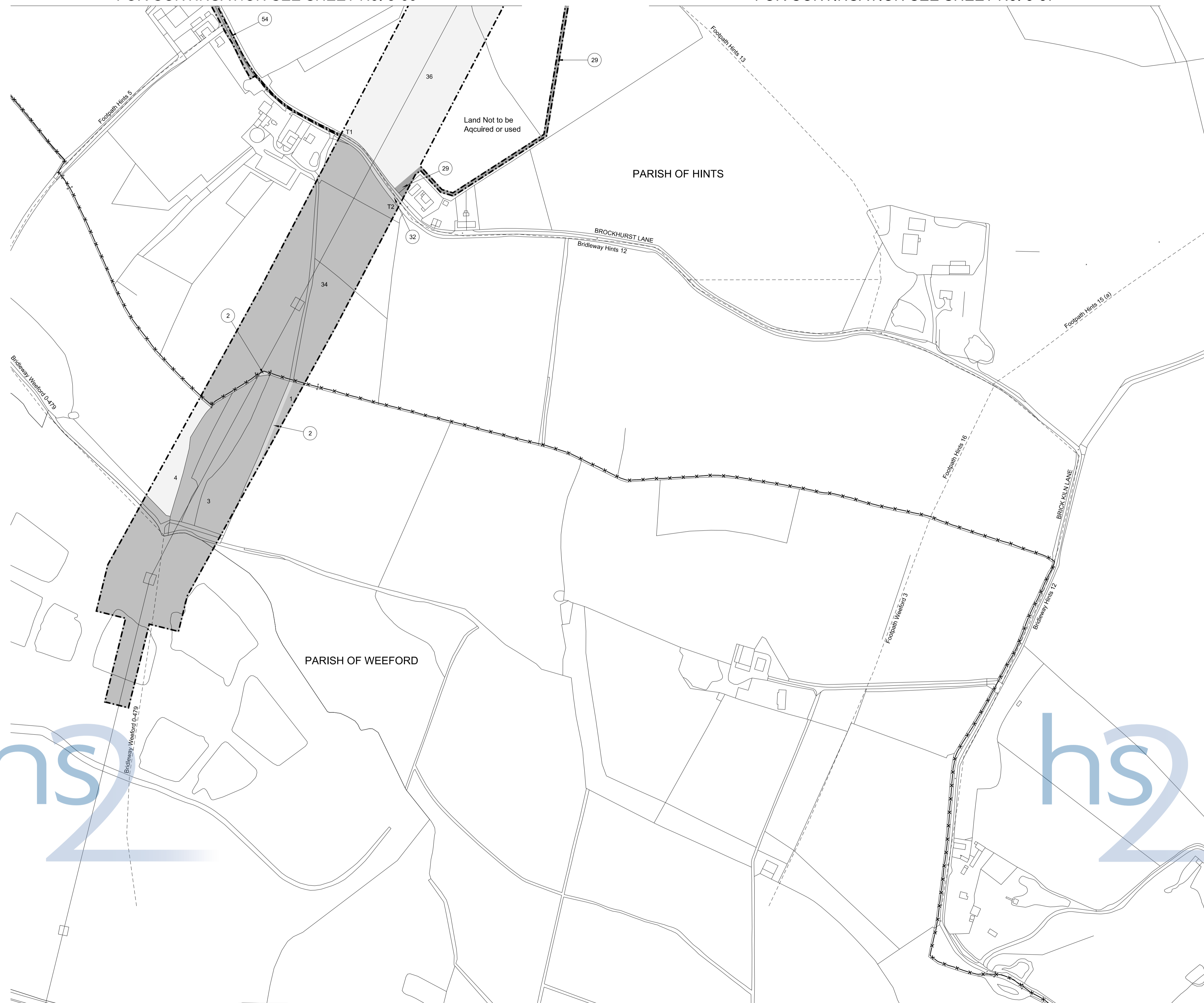
FOR CONTINUATION SEE SHEET No. 3-61



COUNTY OF STAFFORDSHIRE DISTRICT OF LICHFIELD PLAN


FOR CONTINUATION SEE SHEET No. 3-60

FOR CONTINUATION SEE SHEET No. 3-57



The area enclosed by any limit of deviation or by any limit of land to be acquired or used is the area extending to the outer edge of the line marking those limits

This map is based upon Ordnance Survey material with the permission of Ordnance Survey on behalf of the Controller of Her Majesty's Stationery Office Crown Copyright. Unauthorised reproduction infringes Crown Copyright and may lead to prosecution or civil proceedings (Ordnance Survey Licence 100049190)



scale 1:2500 at A1 size, 1:5000 at A3 size
metres 100 0 100 200 300

COUNTY OF STAFFORDSHIRE DISTRICT OF LICHFIELD PLAN

IN PARLIAMENT - SESSION 2013-14

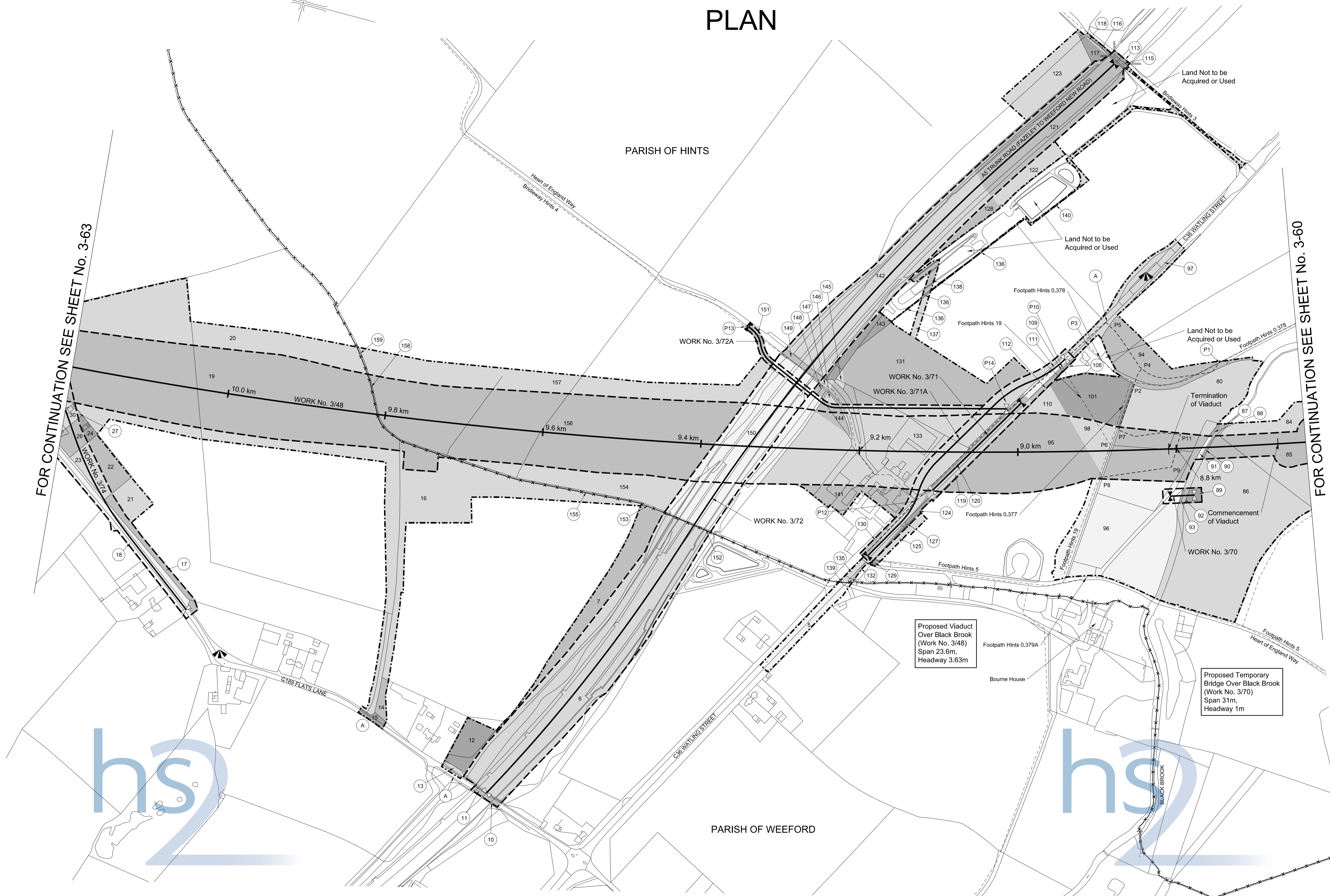
HIGH SPEED RAIL
(LONDON - WEST MIDLANDS)

Work No. 3/48 (Railway)
Works Nos. 3/71, 3/72, 3/74 (Roads)
Work No. 3/71A (Temporary Road)
Work No. 3/70 (Temporary Bridge)
Work No. 3/72A (Footbridge)

For Section of Work No. 3/48 see Sheet No. 6-30
For Section of Work No. 3/70 see Sheet No. 6-92
For Section of Work No. 3/71 see Sheet No. 6-92
For Section of Work No. 3/71A see Sheet No. 6-92
For Section of Work No. 3/72 see Sheet No. 6-92
For Section of Work No. 3/72A see Sheet No. 6-93
For Section of Work No. 3/74 see Sheet No. 6-93

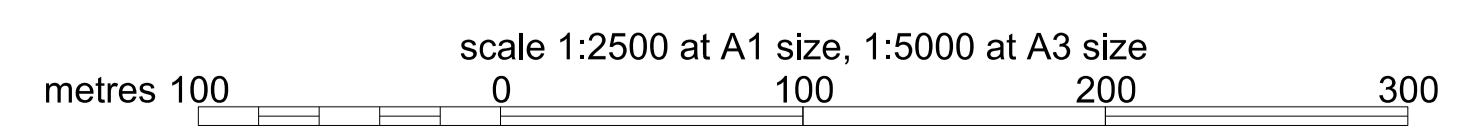
The area enclosed by any limit of deviation or by any limit of land to be acquired or used is the area extending to the outer edge of the line marking those limits

This map is based upon Ordnance Survey material with the permission of Ordnance Survey on behalf of the Controller of Her Majesty's Stationery Office Crown Copyright. Unauthorised reproduction infringes Crown Copyright and may lead to prosecution or civil proceedings (Ordnance Survey Licence 100049190)



Proposed Viaduct Over Black Brook (Work No. 3/48)
Span 23.6m,
Headway 3.63m

Proposed Temporary Bridge Over Black Brook (Work No. 3/70)
Span 31m,
Headway 1m



COUNTY OF STAFFORDSHIRE DISTRICT OF LICHFIELD PLAN

IN PARLIAMENT - SESSION 2013-14

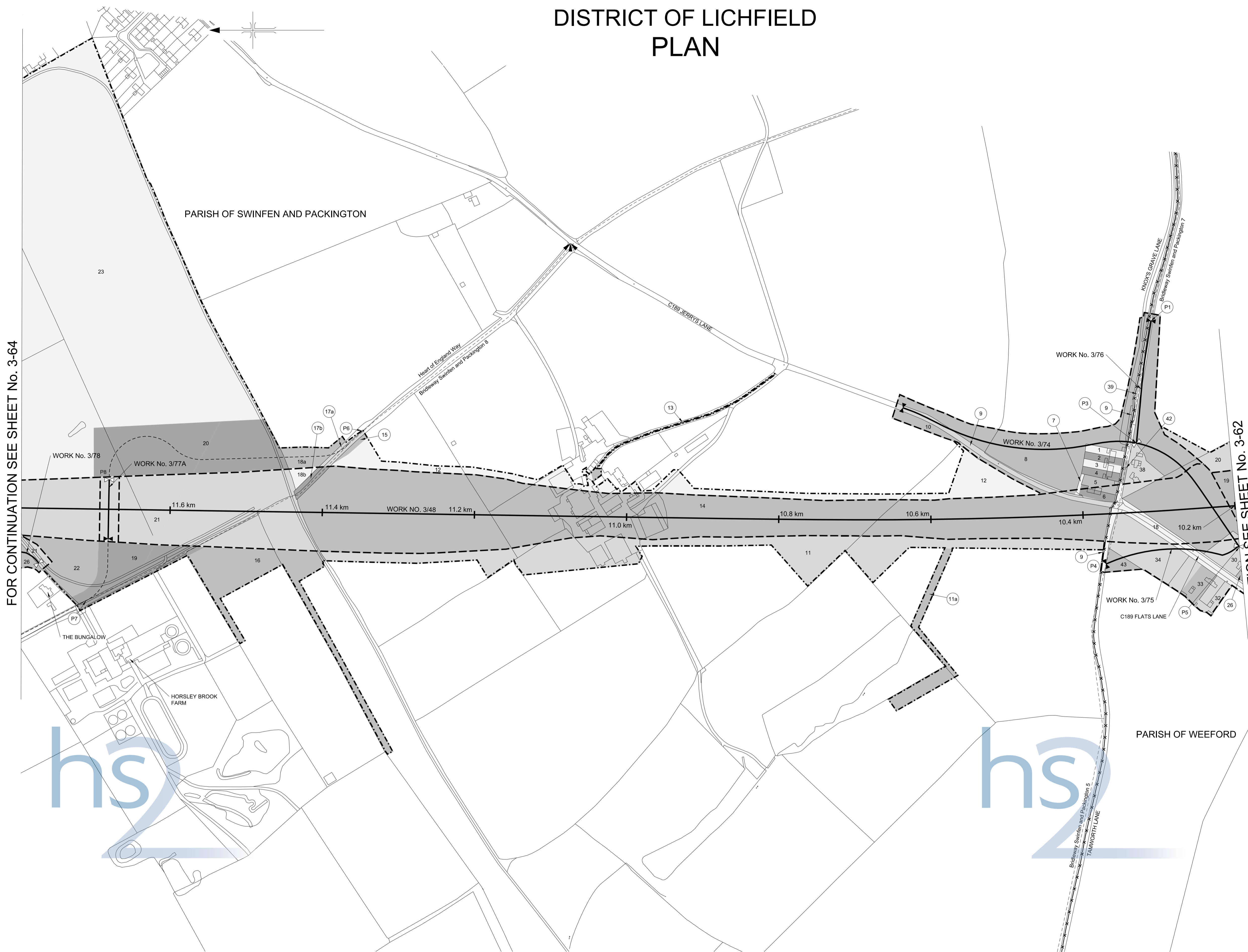
HIGH SPEED RAIL
(LONDON - WEST MIDLANDS)

Work No. 3/48 (Railway)
Works Nos. 3/74, 3/75, 3/76 (Roads)
Work No. 3/78 (Access Road)
Work No. 3/77A (Footbridge)

For Section of Work No. 3/48 see Sheet No. 6-30
For Section of Work No. 3/74 see Sheet No. 6-93
For Section of Work No. 3/75 see Sheet No. 6-93
For Section of Work No. 3/76 see Sheet No. 6-94
For Section of Work No. 3/77A see Sheet No. 6-94
For Section of Work No. 3/78 see Sheet No. 6-94

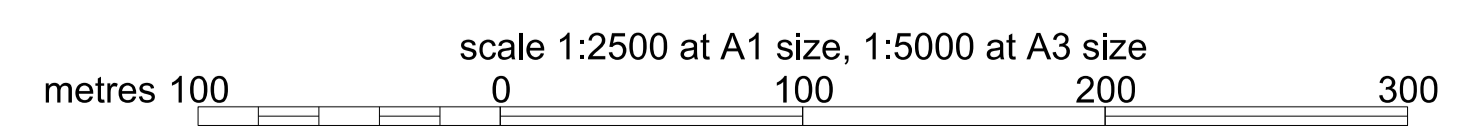

The area enclosed by any limit of deviation or by any limit of land to be acquired or used is the area extending to the outer edge of the line marking those limits

This map is based upon Ordnance Survey material with the permission of Ordnance Survey on behalf of the Controller of Her Majesty's Stationery Office Crown Copyright. Unauthorised reproduction infringes Crown Copyright and may lead to prosecution or civil proceedings (Ordnance Survey Licence 100049190)



FOR CONTINUATION SEE SHEET No. 3-64

FOR CONTINUATION SEE SHEET No. 3-62



COUNTY OF STAFFORDSHIRE DISTRICT OF LICHFIELD PLAN

IN PARLIAMENT - SESSION 2013-14

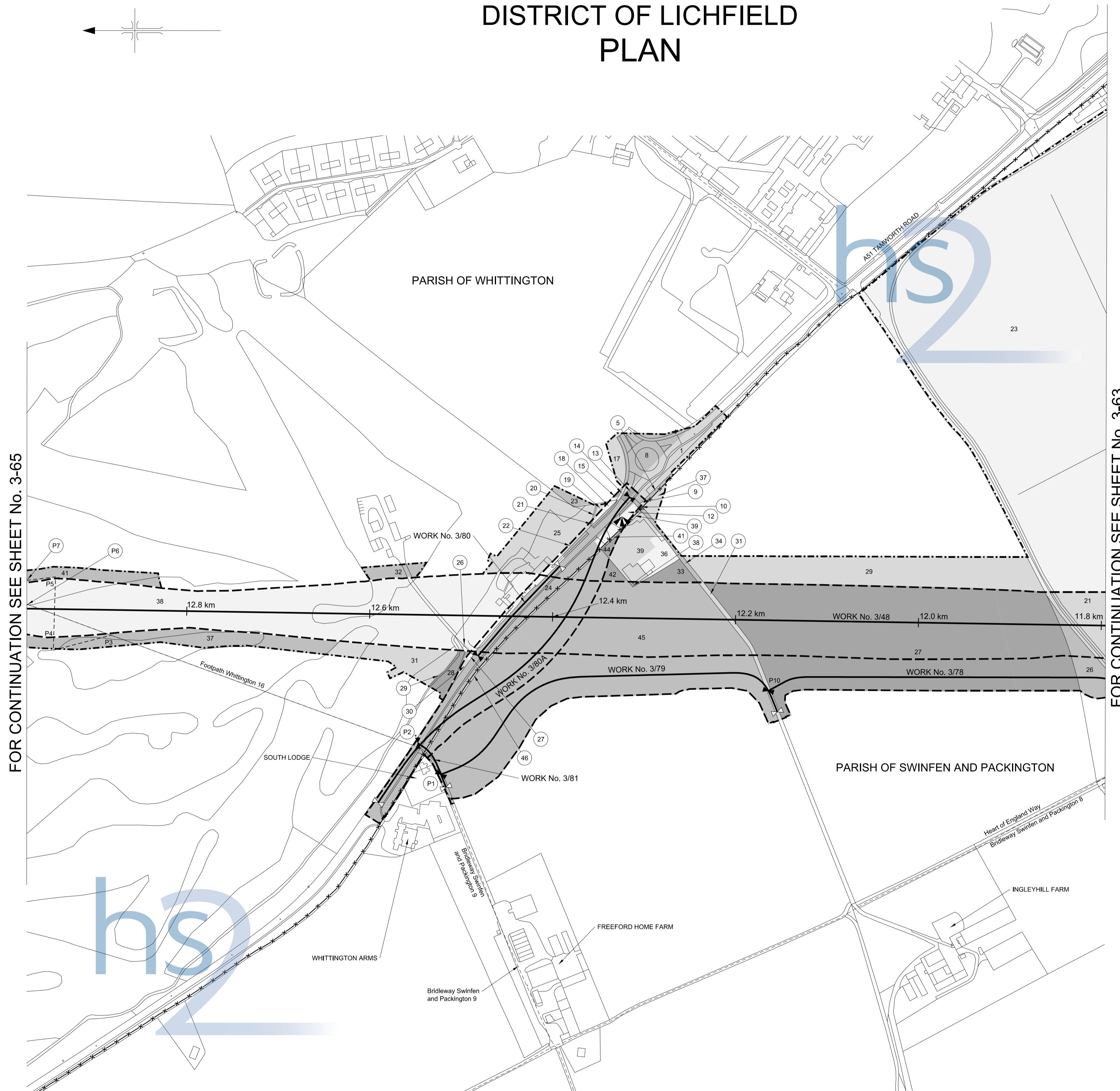
HIGH SPEED RAIL
(LONDON - WEST MIDLANDS)

Work No. 3/48 (Railway)
Work No. 3/80 (Road)
Work No. 3/80A (Temporary Road)
Works Nos. 3/78, 3/79, 3/81 (Access Roads)

For Section of Work No. 3/48 see Sheet No. 6-31
For Section of Work No. 3/78 see Sheet No. 6-94
For Section of Work No. 3/79 see Sheet No. 6-94
For Section of Work No. 3/80 see Sheet No. 6-94
For Section of Work No. 3/80A see Sheet No. 6-95
For Section of Work No. 3/81 see Sheet No. 6-95

The area enclosed by any limit of deviation or by any limit of land to be acquired or used is the area extending to the outer edge of the line marking those limits

This map is based upon Ordnance Survey material with the permission of Ordnance Survey on behalf of the Controller of Her Majesty's Stationery Office Crown Copyright. Unauthorised reproduction infringes Crown Copyright and may lead to prosecution or civil proceedings (Ordnance Survey Licence 100049190)



FOR CONTINUATION SEE SHEET No. 3-65

FOR CONTINUATION SEE SHEET No. 3-63

scale 1:2500 at A1 size, 1:5000 at A3 size
metres 0 100 200 300

COUNTY OF STAFFORDSHIRE DISTRICT OF LICHFIELD PLAN

IN PARLIAMENT - SESSION 2013-14

HIGH SPEED RAIL
(LONDON - WEST MIDLANDS)

Work No. 3/48 (Railway)
Works Nos. 3/84, 3/85 (Roads)
Work No. 3/84A (Temporary Road)
Works Nos. 3/83, 3/85A, 3/86 (Access Roads)

For Section of Work No. 3/48 see Sheet No. 6-31
For Section of Work No. 3/83 see Sheet No. 6-95
For Section of Work No. 3/84 see Sheet No. 6-95
For Section of Work No. 3/84A see Sheet No. 6-95
For Section of Work No. 3/85 see Sheet No. 6-95
For Section of Work No. 3/85A see Sheet No. 6-96
For Section of Work No. 3/86 see Sheet No. 6-96

The area enclosed by any limit of deviation or by any limit of land to be acquired or used is the area extending to the outer edge of the line marking those limits

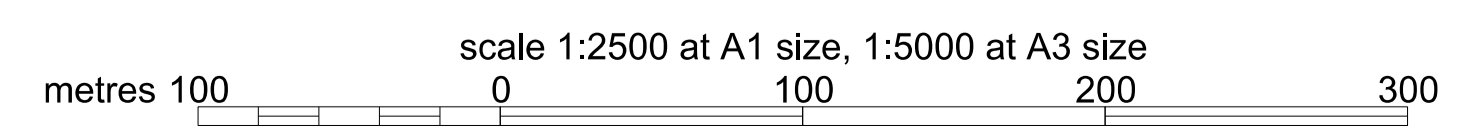
This map is based upon Ordnance Survey material with the permission of Ordnance Survey on behalf of the Controller of Her Majesty's Stationery Office Crown Copyright. Unauthorised reproduction infringes Crown Copyright and may lead to prosecution or civil proceedings (Ordnance Survey Licence 100049190)



FOR CONTINUATION SEE SHEET No. 3-69

FOR CONTINUATION SEE SHEET No. 3-64

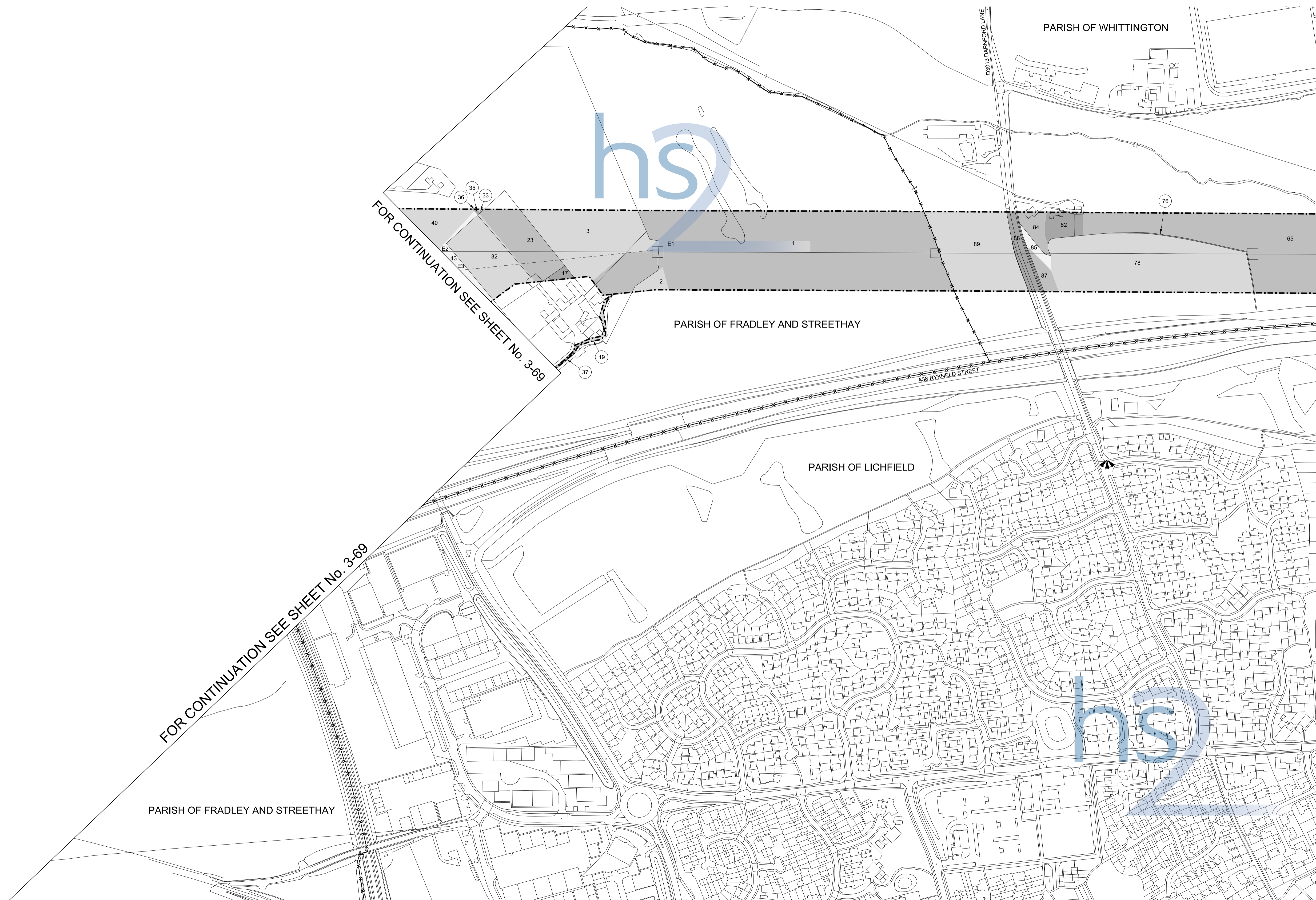
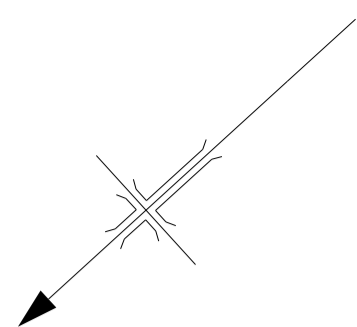
FOR CONTINUATION SEE SHEET No. 3-66



The area enclosed by any limit of deviation or by any limit of land to be acquired or used is the area extending to the outer edge of the line marking those limits

This map is based upon Ordnance Survey material with the permission of Ordnance Survey on behalf of the Controller of Her Majesty's Stationery Office Crown Copyright. Unauthorised reproduction infringes Crown Copyright and may lead to prosecution or civil proceedings (Ordnance Survey Licence 100049190)

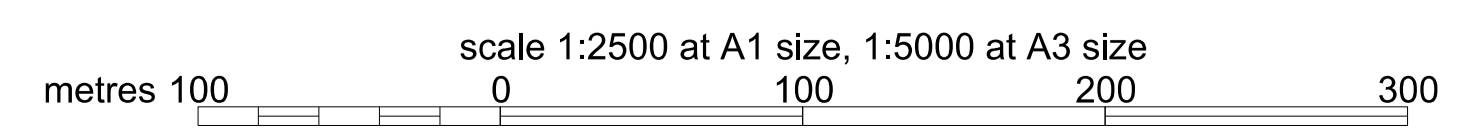
COUNTY OF STAFFORDSHIRE DISTRICT OF LICHFIELD PLAN



FOR CONTINUATION SEE SHEET No. 3-69

FOR CONTINUATION SEE SHEET No. 3-69

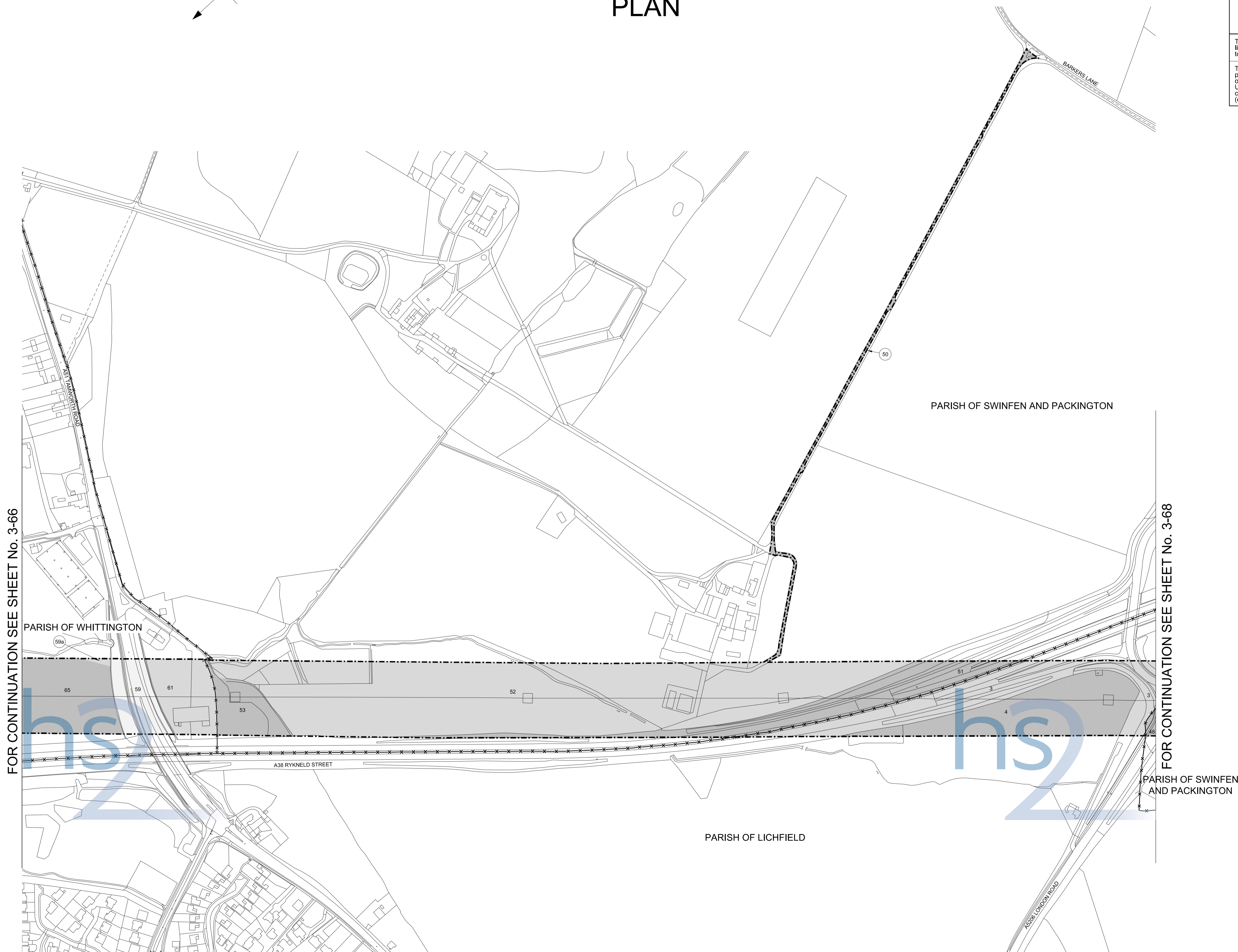
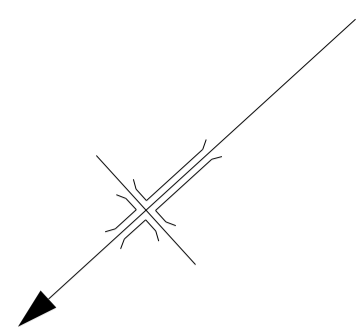
FOR CONTINUATION SEE SHEET No. 3-67



The area enclosed by any limit of deviation or by any limit of land to be acquired or used is the area extending to the outer edge of the line marking those limits

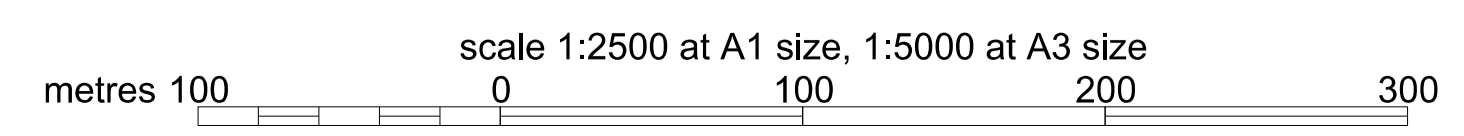
This map is based upon Ordnance Survey material with the permission of Ordnance Survey on behalf of the Controller of Her Majesty's Stationery Office Crown Copyright. Unauthorised reproduction infringes Crown Copyright and may lead to prosecution or civil proceedings (Ordnance Survey Licence 100049190)

COUNTY OF STAFFORDSHIRE DISTRICT OF LICHFIELD PLAN

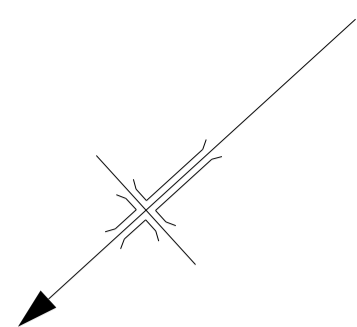


FOR CONTINUATION SEE SHEET No. 3-66

FOR CONTINUATION SEE SHEET No. 3-68



COUNTY OF STAFFORDSHIRE DISTRICT OF LICHFIELD PLAN



The area enclosed by any limit of deviation or by any limit of land to be acquired or used is the area extending to the outer edge of the line marking those limits

This map is based upon Ordnance Survey material with the permission of Ordnance Survey on behalf of the Controller of Her Majesty's Stationery Office Crown Copyright. Unauthorised reproduction infringes Crown Copyright and may lead to prosecution or civil proceedings (Ordnance Survey licence 100049190)



FOR CONTINUATION SEE SHEET No. 3-67

scale 1:2500 at A1 size, 1:5000 at A3 size
metres 100 0 100 200 300

COUNTY OF STAFFORDSHIRE DISTRICT OF LICHFIELD PLAN

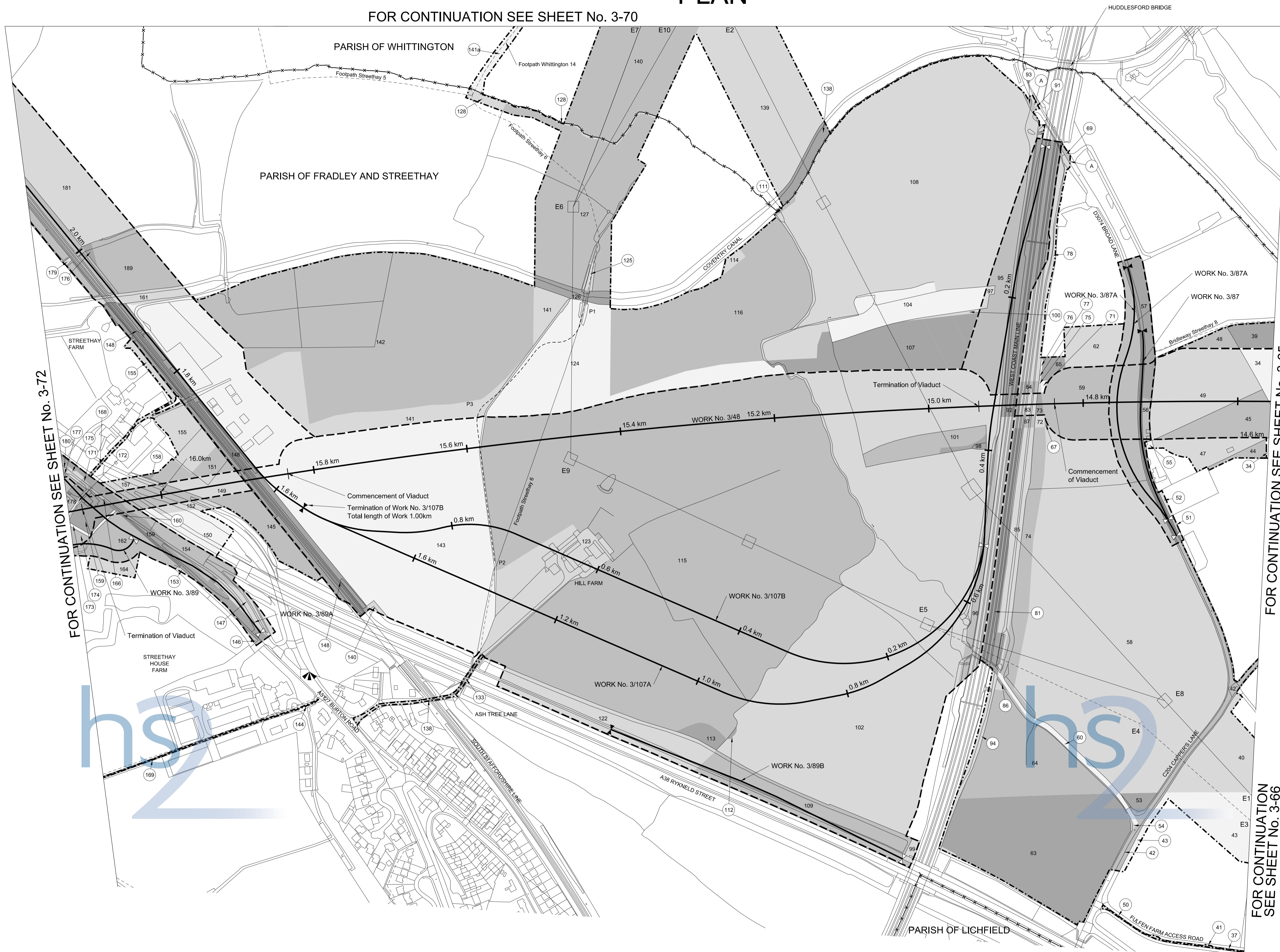
FOR CONTINUATION SEE SHEET No. 3-70

IN PARLIAMENT - SESSION 2013-14
HIGH SPEED RAIL
(LONDON - WEST MIDLANDS)
Work No. 3/48 (Railway)
Works Nos. 3/107A, 3/107B (Temporary Railways)
Works Nos. 3/87, 3/89A (Roads)
Works Nos. 3/87A, 3/89B (Temporary Roads)
Work No. 3/89 (Access Road)

For Section of Work No. 3/48 see Sheet No. 6-32
For Section of Work No. 3/107A see Sheet No. 6-62
For Section of Work No. 3/107B see Sheet No. 6-63
For Section of Work No. 3/89 see Sheet No. 6-96
For Section of Work No. 3/89A see Sheet No. 6-97
For Section of Work No. 3/89B see Sheet No. 6-97
For Section of Work No. 3/87 see Sheet No. 6-96
For Section of Work No. 3/87A see Sheet No. 6-96

The area enclosed by any limit of deviation or by any limit of land to be acquired or used is the area extending to the outer edge of the line marking those limits

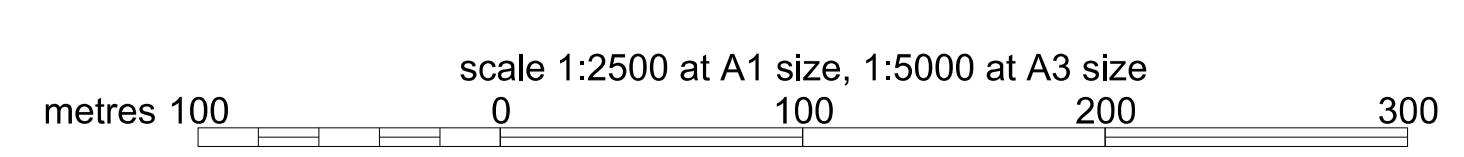
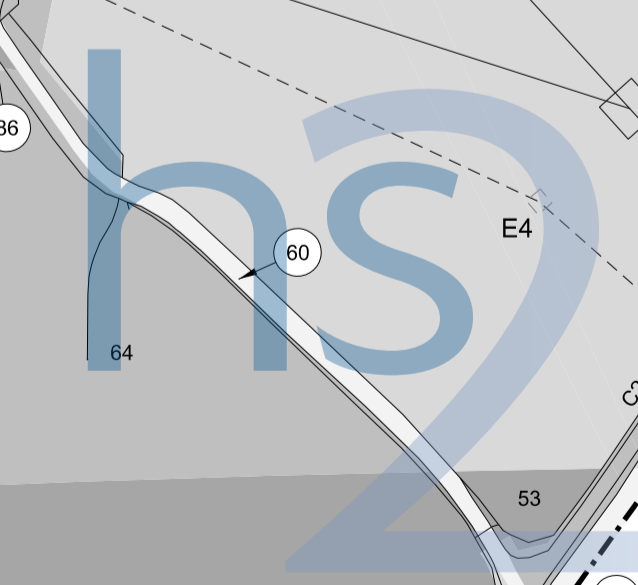
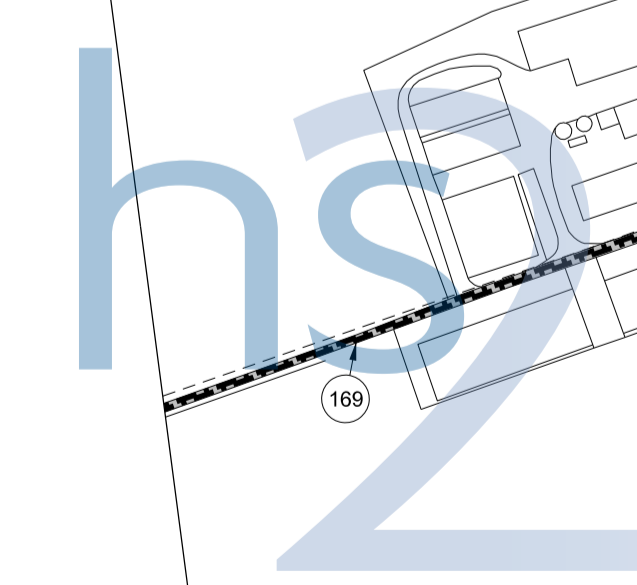
This map is based upon Ordnance Survey material with the permission of Ordnance Survey on behalf of the Controller of Her Majesty's Stationery Office Crown Copyright. Unauthorised reproduction infringes Crown Copyright and may lead to prosecution or civil proceedings (Ordnance Survey Licence 100049190)



FOR CONTINUATION SEE SHEET No. 3-72

FOR CONTINUATION SEE SHEET No. 3-65

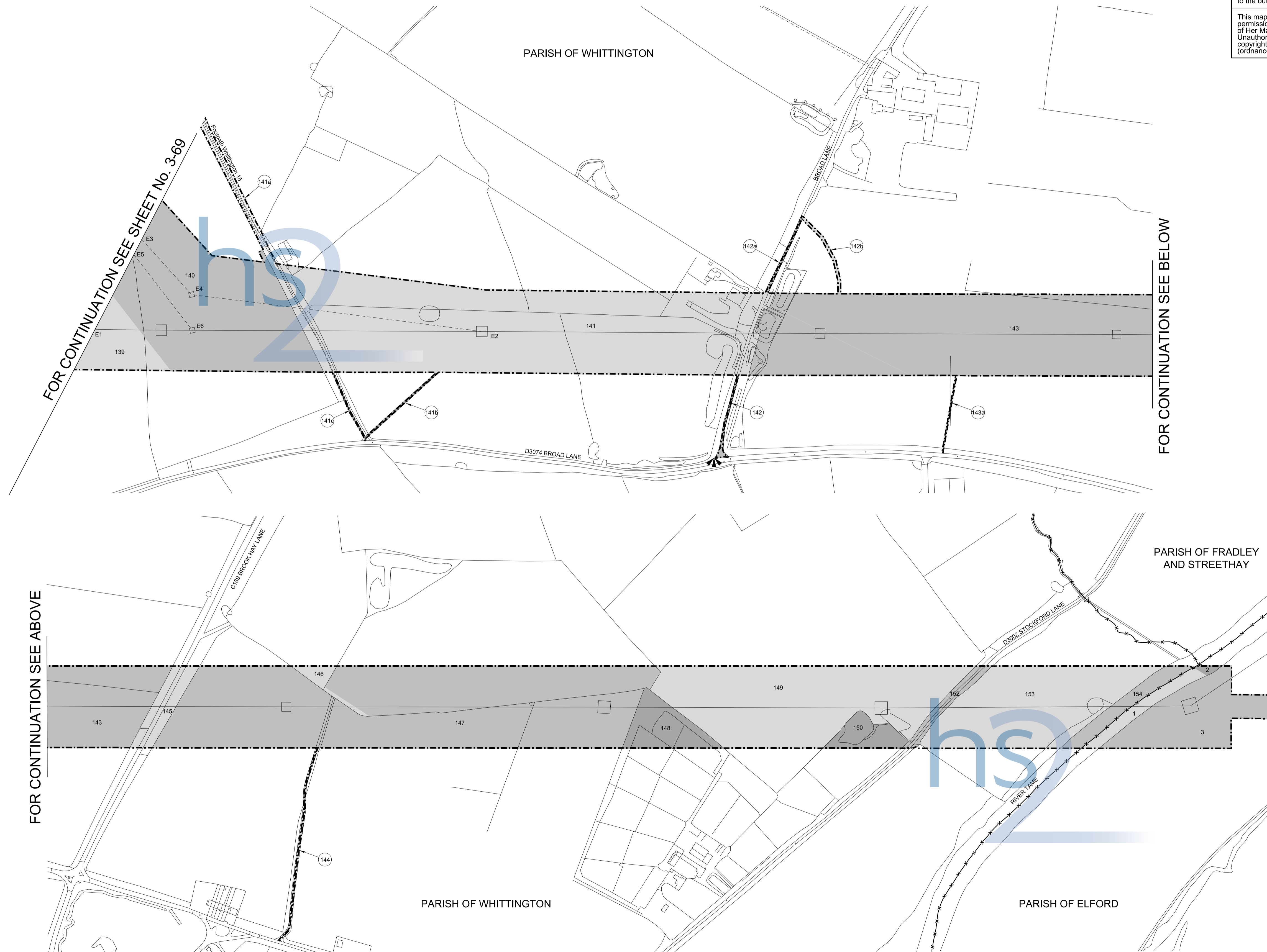
FOR CONTINUATION SEE SHEET No. 3-66



COUNTY OF STAFFORDSHIRE DISTRICT OF LICHFIELD PLAN

The area enclosed by any limit of deviation or by any limit of land to be acquired or used is the area extending to the outer edge of the line marking those limits

This map is based upon Ordnance Survey material with the permission of Ordnance Survey on behalf of the Controller of Her Majesty's Stationery Office Crown Copyright. Unauthorised reproduction infringes Crown Copyright and may lead to prosecution or civil proceedings (Ordnance Survey Licence 100049190)



FOR CONTINUATION SEE ABOVE

FOR CONTINUATION SEE BELOW

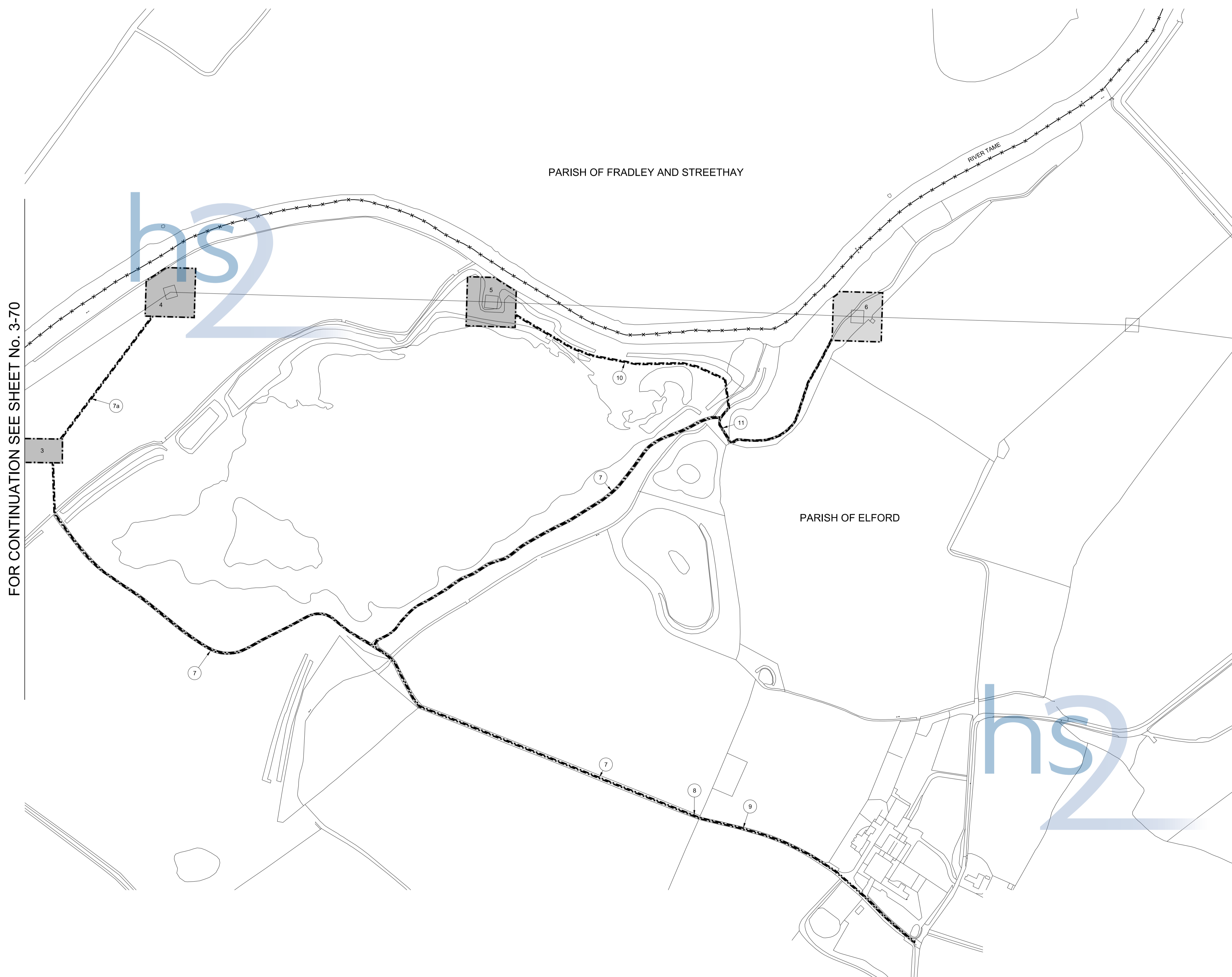
FOR CONTINUATION SEE SHEET No. 3-71

scale 1:2500 at A1 size, 1:5000 at A3 size
metres 0 100 200 300

COUNTY OF STAFFORDSHIRE DISTRICT OF LICHFIELD PLAN

The area enclosed by any limit of deviation or by any limit of land to be acquired or used is the area extending to the outer edge of the line marking those limits

This map is based upon Ordnance Survey material with the permission of Ordnance Survey on behalf of the Controller of Her Majesty's Stationery Office Crown Copyright. Unauthorised reproduction infringes Crown Copyright and may lead to prosecution or civil proceedings (Ordnance Survey Licence 100049190)



scale 1:2500 at A1 size, 1:5000 at A3 size
metres 100 0 100 200 300

COUNTY OF STAFFORDSHIRE DISTRICT OF LICHFIELD PARISH OF FRADLEY AND STREETHAY PLAN

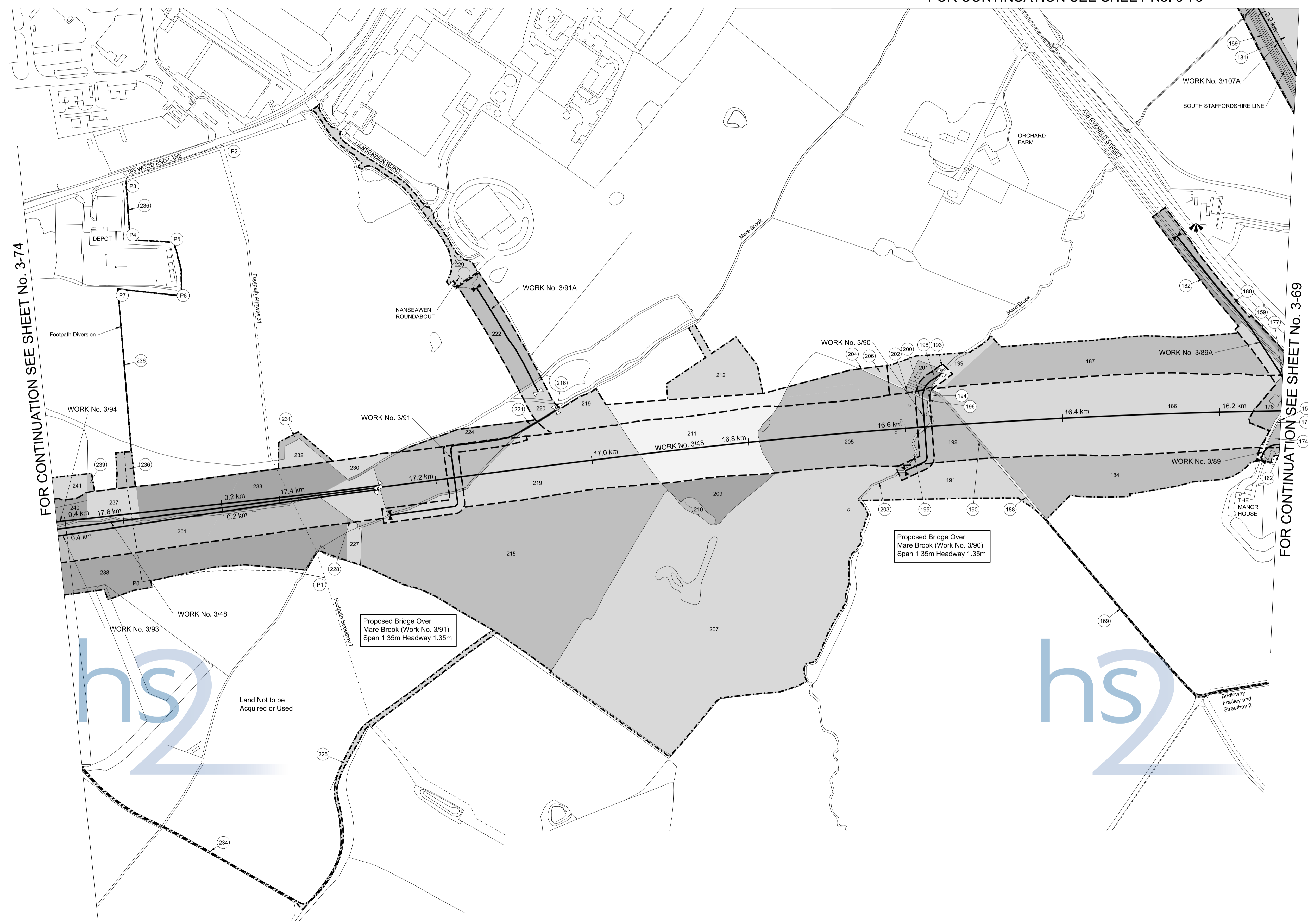
IN PARLIAMENT - SESSION 2013-14
HIGH SPEED RAIL
(LONDON - WEST MIDLANDS)
Works Nos. 3/48, 3/93, 3/94 (Railways)
Work No. 3/107A (Temporary Railway)
Work No. 3/89A (Road)
Works Nos. 3/89, 3/91A (Access Roads)
Works Nos. 3/90, 3/91 (Watercourses)

For Section of Work No. 3/48 see Sheet No. 6-32
For Section of Work No. 3/89 see Sheet No. 6-96
For Section of Work No. 3/89A see Sheet No. 6-97
For Section of Work No. 3/90 see Sheet No. 6-97
For Section of Work No. 3/91 see Sheet No. 6-97
For Section of Work No. 3/91A see Sheet No. 6-97
For Section of Work No. 3/93 see Sheet No. 6-57
For Section of Work No. 3/94 see Sheet No. 6-55
For Section of Work No. 3/107A see Sheet No. 6-62

The area enclosed by any limit of deviation or by any limit of land to be acquired or used is the area extending to the outer edge of the line marking those limits

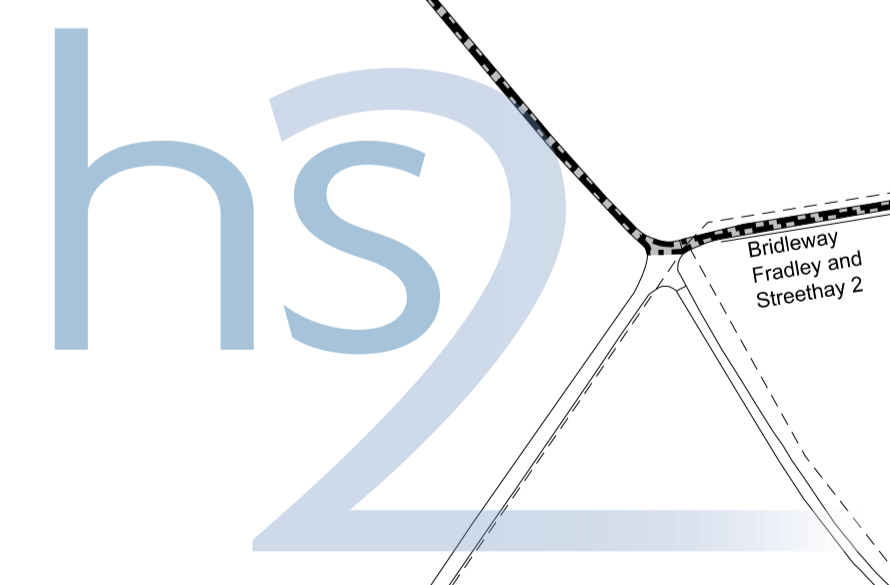
This map is based upon Ordnance Survey material with the permission of Ordnance Survey on behalf of the Controller of Her Majesty's Stationery Office copyright. Unauthorised reproduction infringes Crown Copyright and may lead to prosecution or civil proceedings (Ordnance Survey licence 100049190)

FOR CONTINUATION SEE SHEET No. 3-73

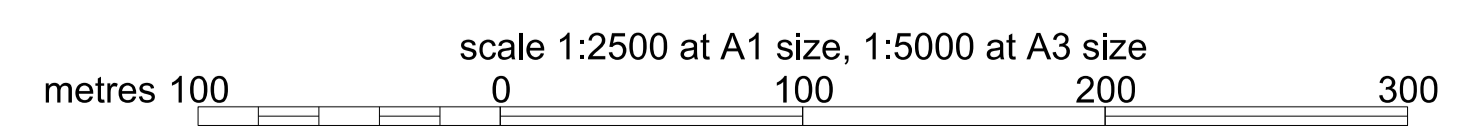


FOR CONTINUATION SEE SHEET No. 3-74

FOR CONTINUATION SEE SHEET No. 3-69



Land Not to be Acquired or Used

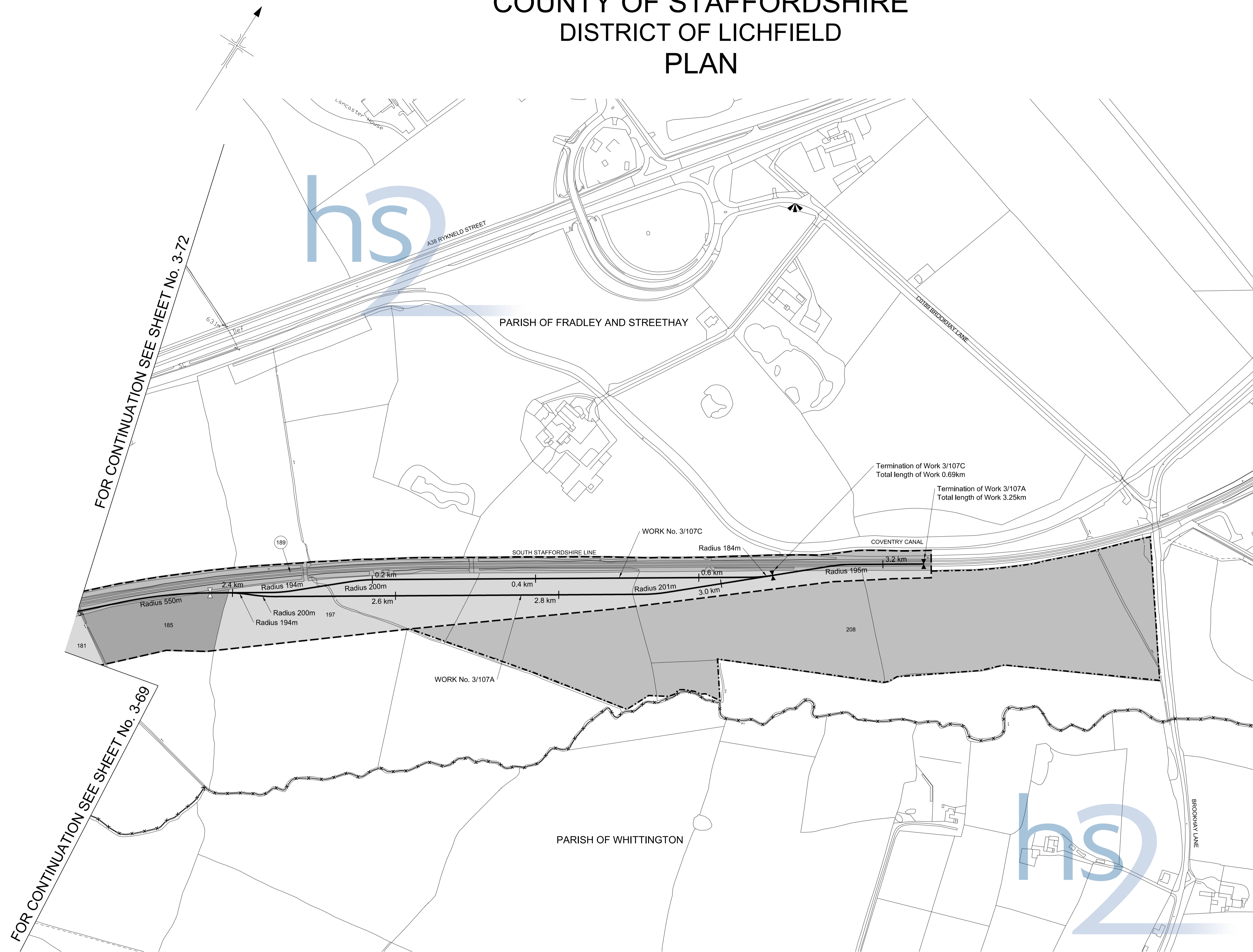


COUNTY OF STAFFORDSHIRE DISTRICT OF LICHFIELD PLAN

IN PARLIAMENT - SESSION 2013-14
HIGH SPEED RAIL
(LONDON - WEST MIDLANDS)
Works Nos. 3/107A, 3/107C (Temporary Railways)
For Section of Work No. 3/107A see Sheet No. 6-62
For Section of Work No. 3/107C see Sheet No. 6-64

The area enclosed by any limit of deviation or by any limit of land to be acquired or used is the area extending to the outer edge of the line marking those limits

This map is based upon Ordnance Survey material with the permission of Ordnance Survey on behalf of the Controller of Her Majesty's Stationery Office Crown Copyright. Unauthorised reproduction infringes Crown Copyright and may lead to prosecution or civil proceedings (Ordnance Survey Licence 100049190)



scale 1:2500 at A1 size, 1:5000 at A3 size
metres 100 0 100 200 300

COUNTY OF STAFFORDSHIRE DISTRICT OF LICHFIELD PLAN

IN PARLIAMENT - SESSION 2013-14

HIGH SPEED RAIL
(LONDON - WEST MIDLANDS)

Works Nos. 3/48, 3/93, 3/94 (Railways)

Works Nos. 3/95, 3/97 (Roads)

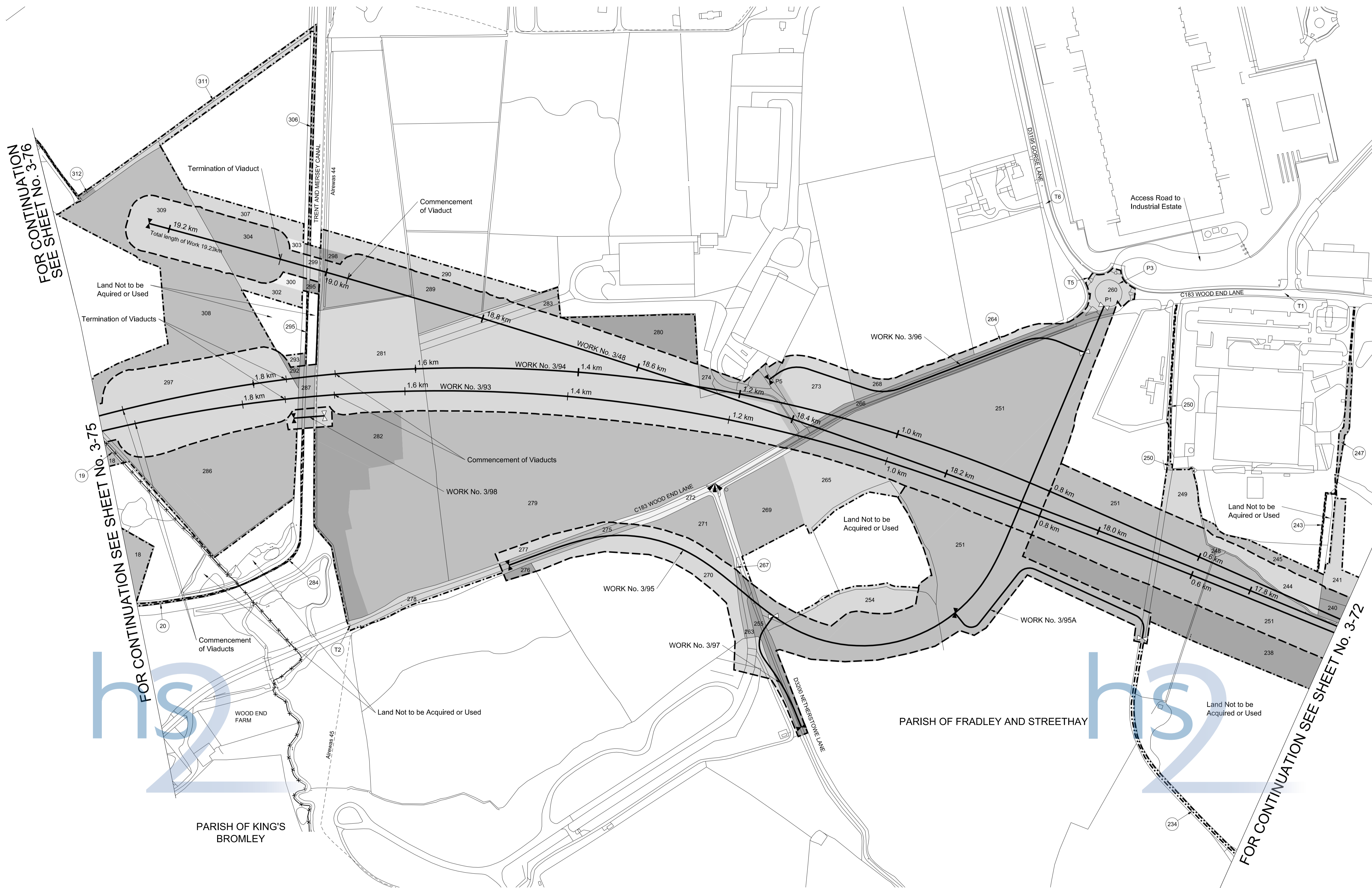
Works Nos. 3/95A, 3/96 (Access Roads)

Work No. 3/98 (Temporary Bridge)

For Section of Work No. 3/48 see Sheet No. 6-33
For Section of Work No. 3/93 see Sheet No. 6-57
For Section of Work No. 3/94 see Sheet No. 6-55
For Section of Work No. 3/95 see Sheet No. 6-98
For Section of Work No. 3/95A see Sheet No. 6-98
For Section of Work No. 3/96 see Sheet No. 6-98
For Section of Work No. 3/97 see Sheet No. 6-98
For Section of Work No. 3/98 see Sheet No. 6-99

The area enclosed by any limit of deviation or by any limit of land to be acquired or used is the area extending to the outer edge of the line marking those limits

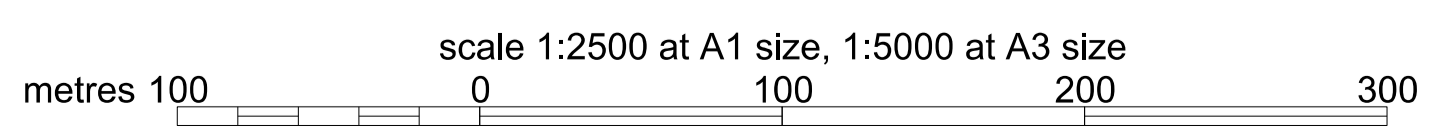
This map is based upon Ordnance Survey material with the permission of Ordnance Survey on behalf of the Controller of Her Majesty's Stationery Office Crown Copyright. Unauthorised reproduction infringes Crown Copyright and may lead to prosecution or civil proceedings (Ordnance Survey Licence 100049190)



FOR CONTINUATION SEE SHEET No. 3-76

FOR CONTINUATION SEE SHEET No. 3-75

FOR CONTINUATION SEE SHEET No. 3-72



COUNTY OF STAFFORDSHIRE DISTRICT OF LICHFIELD PLAN

IN PARLIAMENT - SESSION 2013-14

HIGH SPEED RAIL
(LONDON - WEST MIDLANDS)

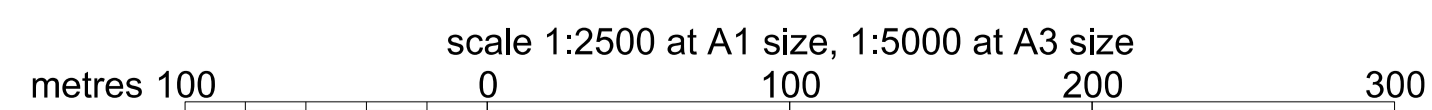
Works Nos 3/93, 3/94 (Railways)
Work No. 3/100 (Access Road)
Work No. 3/99 (Temporary Bridge)
Work No. 3/100A (Gas Main)

For Section of Work No. 3/93 see Sheet No. 6-58
For Section of Work No. 3/94 see Sheet No. 6-56
For Section of Work No. 3/99 see Sheet No. 6-99
For Section of Work No. 3/100 see Sheet No. 6-99
For Section of Work No. 3/100A see Sheet No. 6-99


The area enclosed by any limit of deviation or by any limit of land to be acquired or used is the area extending to the outer edge of the line marking those limits

This map is based upon Ordnance Survey material with the permission of Ordnance Survey on behalf of the Controller of Her Majesty's Stationery Office Crown Copyright. Unauthorised reproduction infringes Crown Copyright and may lead to prosecution or civil proceedings (Ordnance Survey licence 100049190)

FOR CONTINUATION SEE SHEET No. 3-76



COUNTY OF STAFFORDSHIRE DISTRICT OF LICHFIELD PLAN



The area enclosed by any limit of deviation or by any limit of land to be acquired or used is the area extending to the outer edge of the line marking those limits

This map is based upon Ordnance Survey material with the permission of Ordnance Survey on behalf of the Controller of Her Majesty's Stationery Office Crown Copyright. Unauthorised reproduction infringes Crown Copyright and may lead to prosecution or civil proceedings (Ordnance Survey Licence 100049190)



SEE INSET A

PARISH OF KING'S BROMLEY

PARISH OF ALREWAS

PARISH OF ALREWAS

PARISH OF KING'S BROMLEY

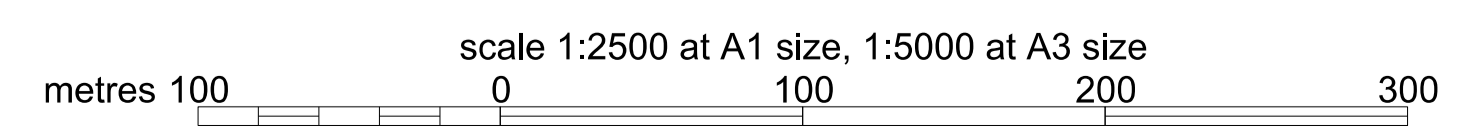
PARISH OF FRADLEY AND STREETHAY

INSET A

FOR CONTINUATION SEE SHEET No. 3-78

FOR CONTINUATION SEE SHEET No. 3-75

FOR CONTINUATION SEE SHEET No. 3-74



COUNTY OF STAFFORDSHIRE DISTRICT OF LICHFIELD PLAN

FOR CONTINUATION SEE SHEET 3-78

FOR CONTINUATION SEE SHEET No. 3-78

IN PARLIAMENT - SESSION 2013-14

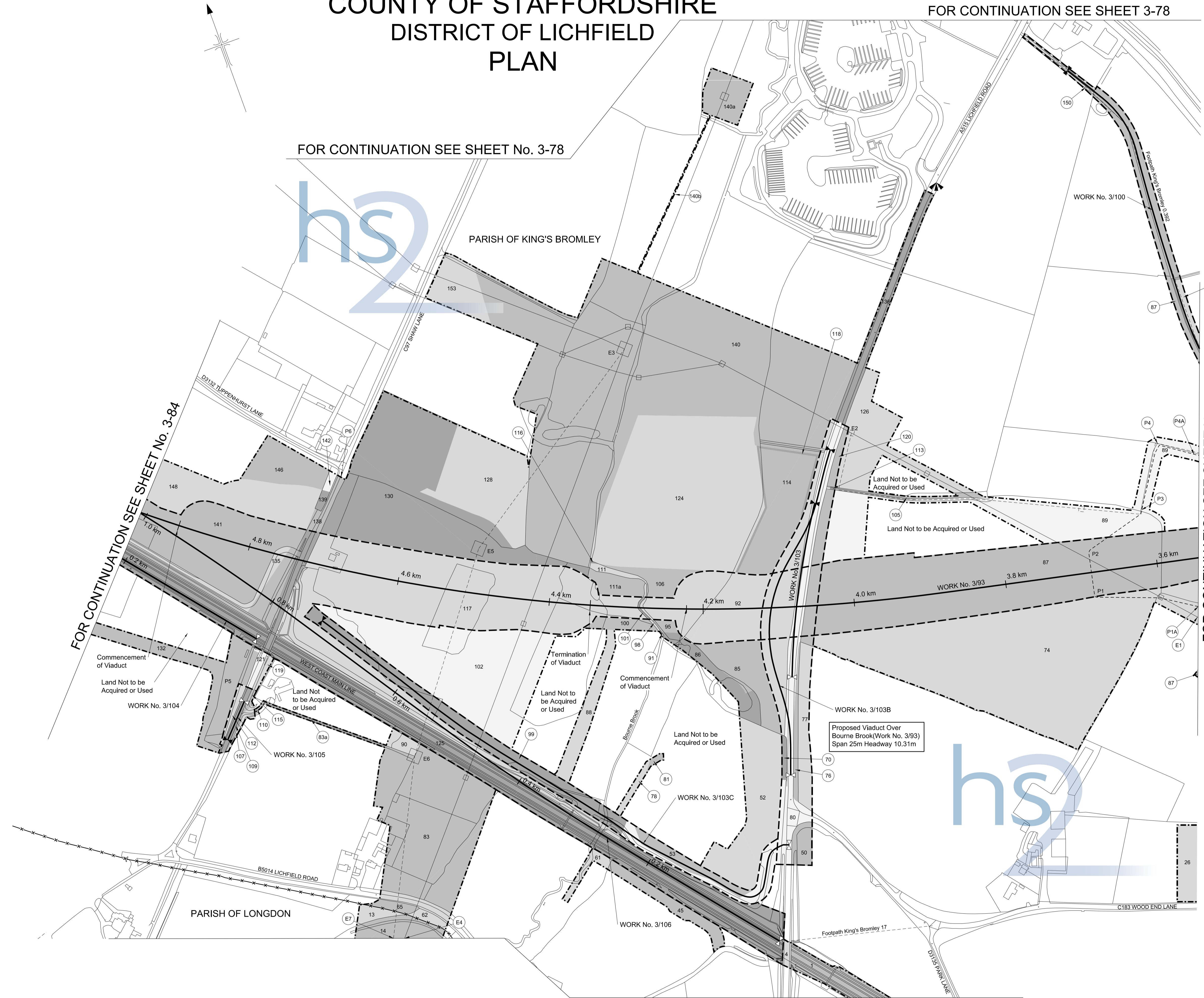
HIGH SPEED RAIL
(LONDON - WEST MIDLANDS)

Works Nos. 3/93, 3/104, 3/106 (Railways)
Works Nos. 3/103, 3/105 (Roads)
Works Nos. 3/100, 3/103C (Access Roads)
Work No. 3/103B (Temporary Road)

For Section of Work No. 3/93 see Sheet No. 6-58
For Section of Work No. 3/100 see Sheet No. 6-99
For Section of Work No. 3/103 see Sheet No. 6-99
For Section of Work No. 3/103B see Sheet No. 6-100
For Section of Work No. 3/103C see Sheet No. 6-100
For Section of Work No. 3/104 see Sheet No. 6-60
For Section of Work No. 3/105 see Sheet No. 6-61
For Section of Work No. 3/106 see Sheet No. 6-61

The area enclosed by any limit of deviation or by any limit of land to be acquired or used is the area extending to the outer edge of the line marking those limits

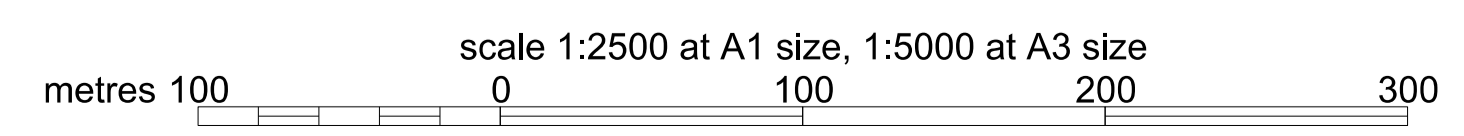
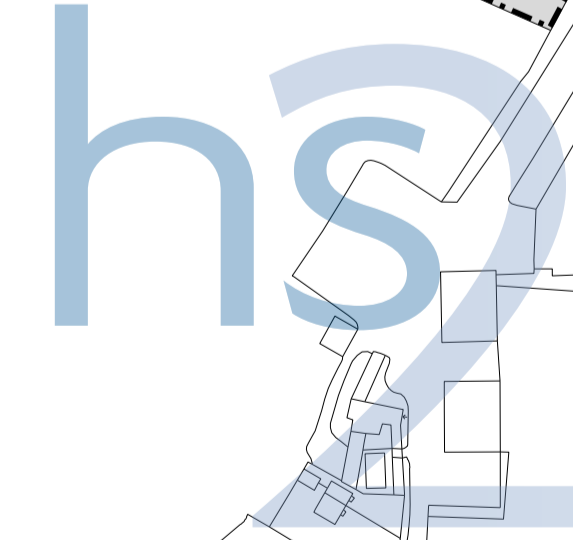
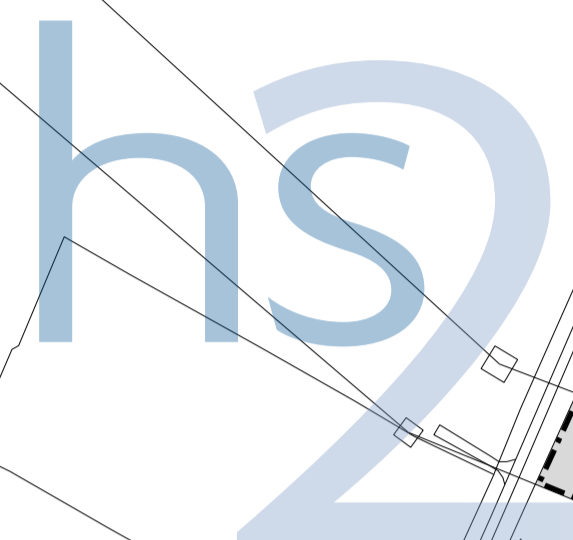

This map is based upon Ordnance Survey material with the permission of Ordnance Survey on behalf of the Controller of Her Majesty's Stationery Office Crown Copyright. Unauthorised reproduction infringes Crown Copyright and may lead to prosecution or civil proceedings (Ordnance Survey licence 100049190)




FOR CONTINUATION SEE SHEET No. 3-84

FOR CONTINUATION SEE SHEET No. 3-75

FOR CONTINUATION SEE SHEET No. 3-79

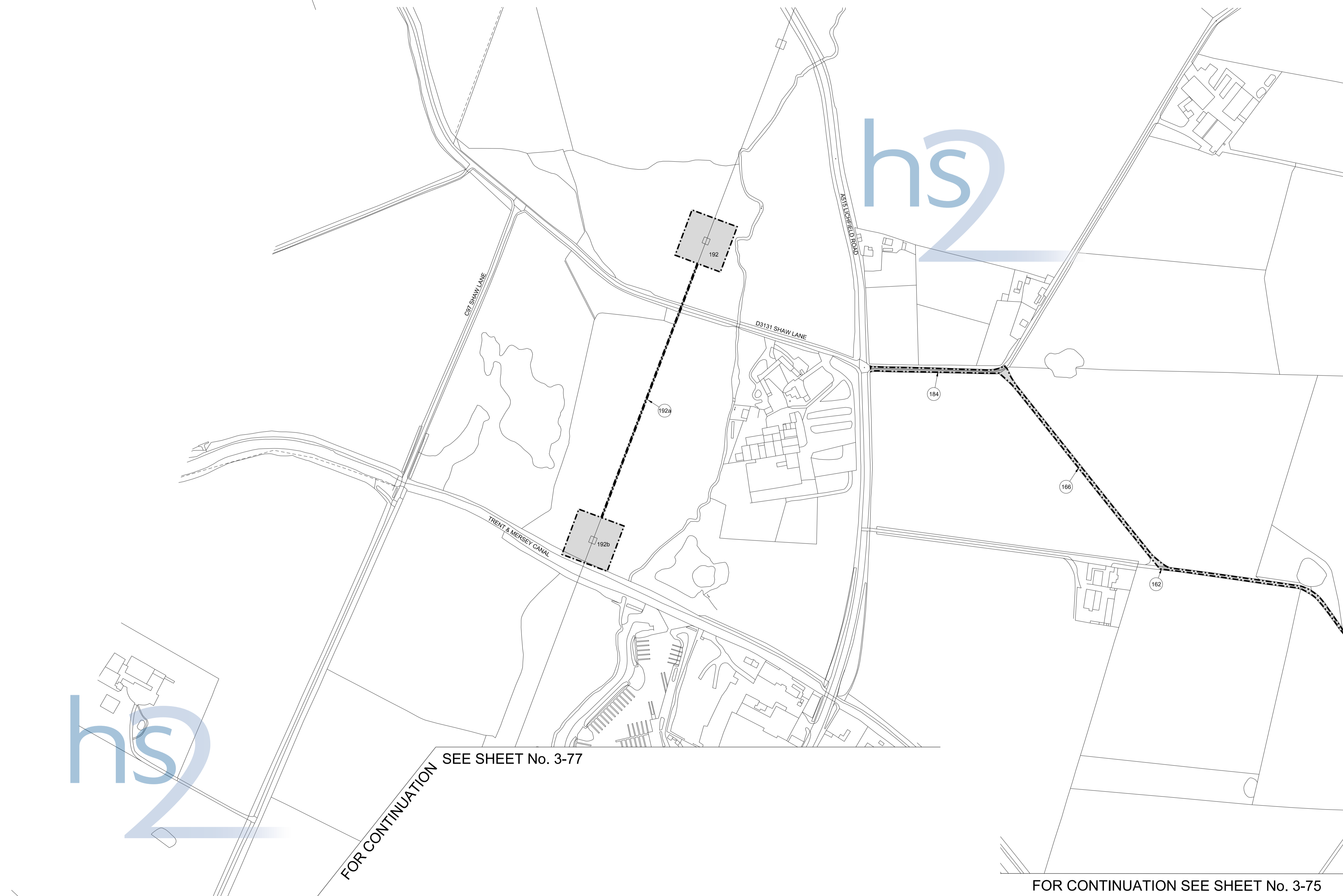


COUNTY OF STAFFORDSHIRE DISTRICT OF LICHFIELD PARISH OF KING'S BROMLEY PLAN



The area enclosed by any limit of deviation or by any limit of land to be acquired or used is the area extending to the outer edge of the line marking those limits

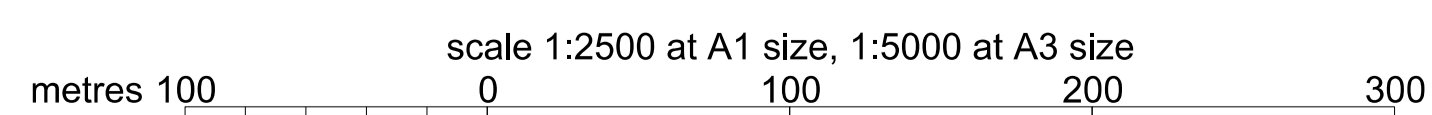
This map is based upon Ordnance Survey material with the permission of Ordnance Survey on behalf of the Controller of Her Majesty's Stationery Office Crown Copyright. Unauthorised reproduction infringes Crown Copyright and may lead to prosecution or civil proceedings (Ordnance Survey Licence 100049190)




FOR CONTINUATION SEE SHEET No. 3-76

FOR CONTINUATION SEE SHEET No. 3-77

FOR CONTINUATION SEE SHEET No. 3-75



COUNTY OF STAFFORDSHIRE DISTRICT OF LICHFIELD PLAN

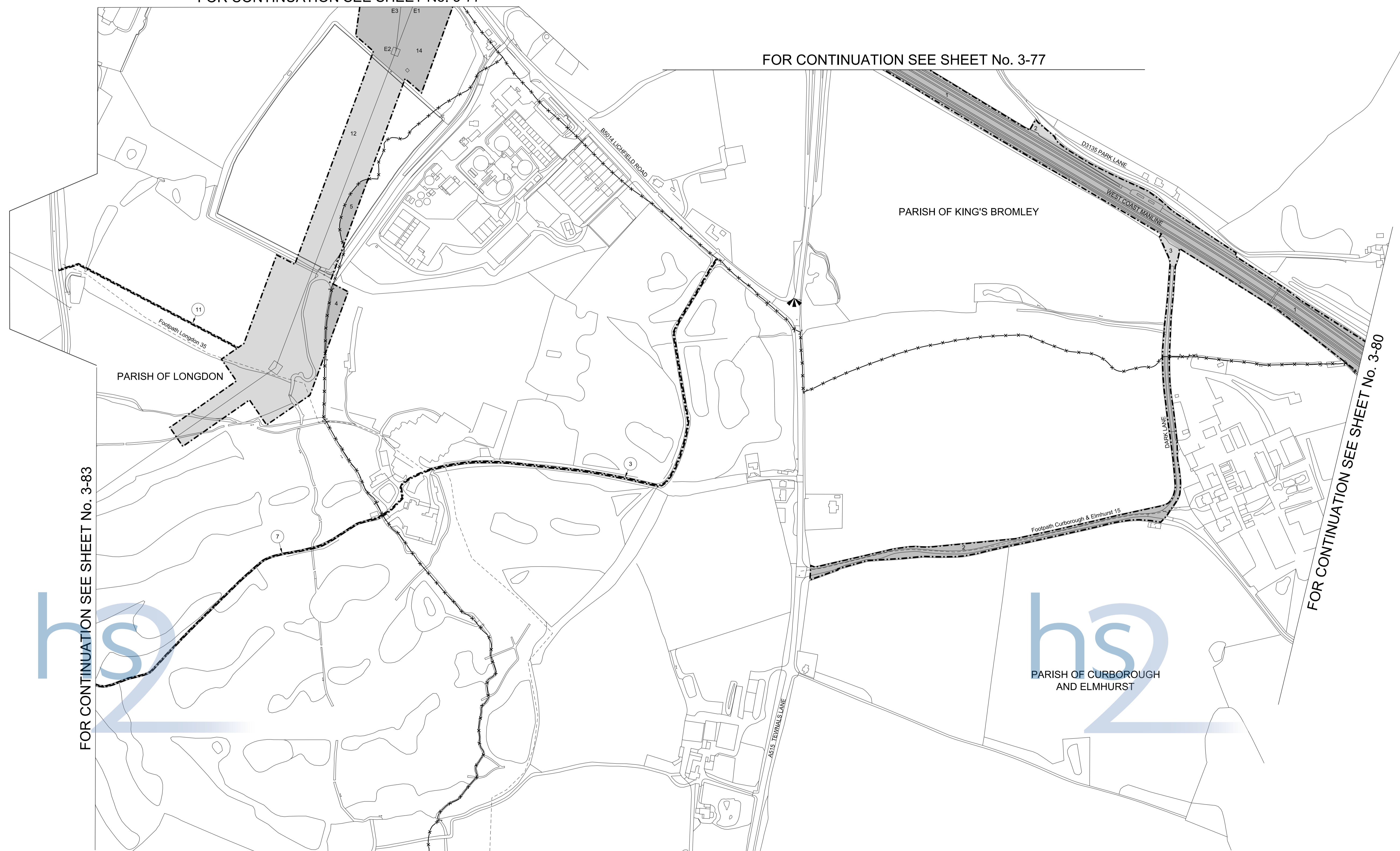


The area enclosed by any limit of deviation or by any limit of land to be acquired or used is the area extending to the outer edge of the line marking those limits

This map is based upon Ordnance Survey material with the permission of Ordnance Survey on behalf of the Controller of Her Majesty's Stationery Office Crown Copyright. Unauthorised reproduction infringes Crown Copyright and may lead to prosecution or civil proceedings (Ordnance Survey Licence 100049190)


FOR CONTINUATION SEE SHEET No. 3-77

FOR CONTINUATION SEE SHEET No. 3-77



FOR CONTINUATION SEE SHEET No. 3-83

FOR CONTINUATION SEE SHEET No. 3-80



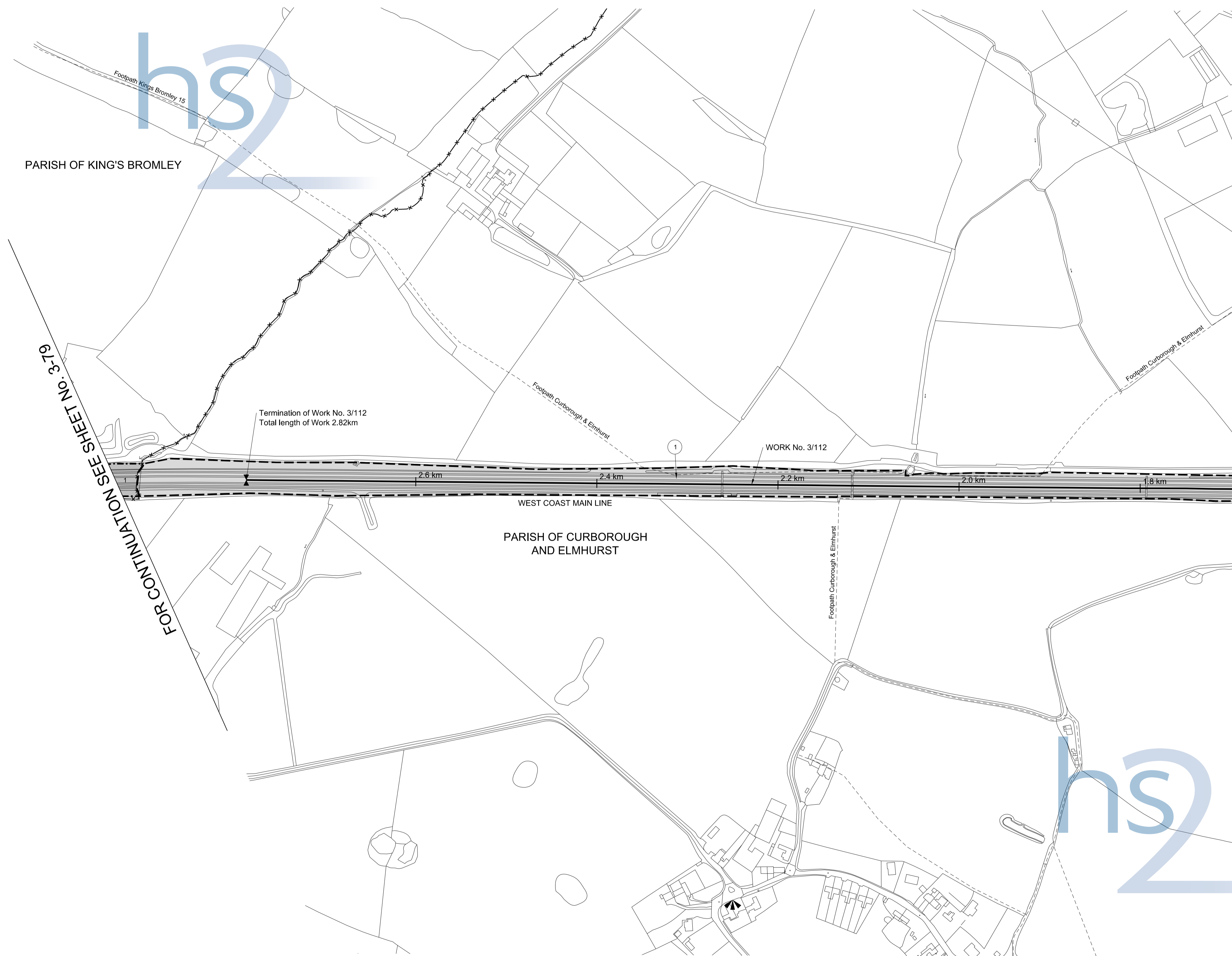
scale 1:2500 at A1 size, 1:5000 at A3 size
metres 100 0 100 200 300

COUNTY OF STAFFORDSHIRE DISTRICT OF LICHFIELD PLAN

IN PARLIAMENT - SESSION 2013-14
HIGH SPEED RAIL
(LONDON - WEST MIDLANDS)
Work No. 3/112 (Railway)
For Section of Work No. 3/112 see Sheet No. 6-68

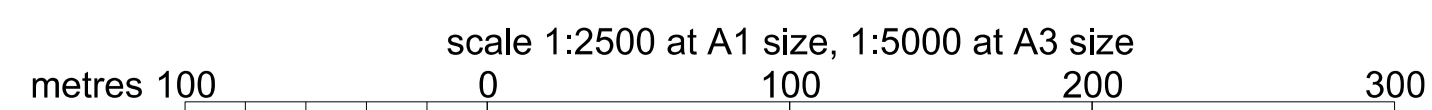
The area enclosed by any limit of deviation or by any limit of land to be acquired or used is the area extending to the outer edge of the line marking those limits

This map is based upon Ordnance Survey material with the permission of Ordnance Survey on behalf of the Controller of Her Majesty's Stationery Office Crown Copyright. Unauthorised reproduction infringes Crown Copyright and may lead to prosecution or civil proceedings (Ordnance Survey Licence 100049190)



FOR CONTINUATION SEE SHEET No. 3-79

FOR CONTINUATION SEE SHEET No. 3-81



COUNTY OF STAFFORDSHIRE DISTRICT OF LICHFIELD PLAN

IN PARLIAMENT - SESSION 2013-14

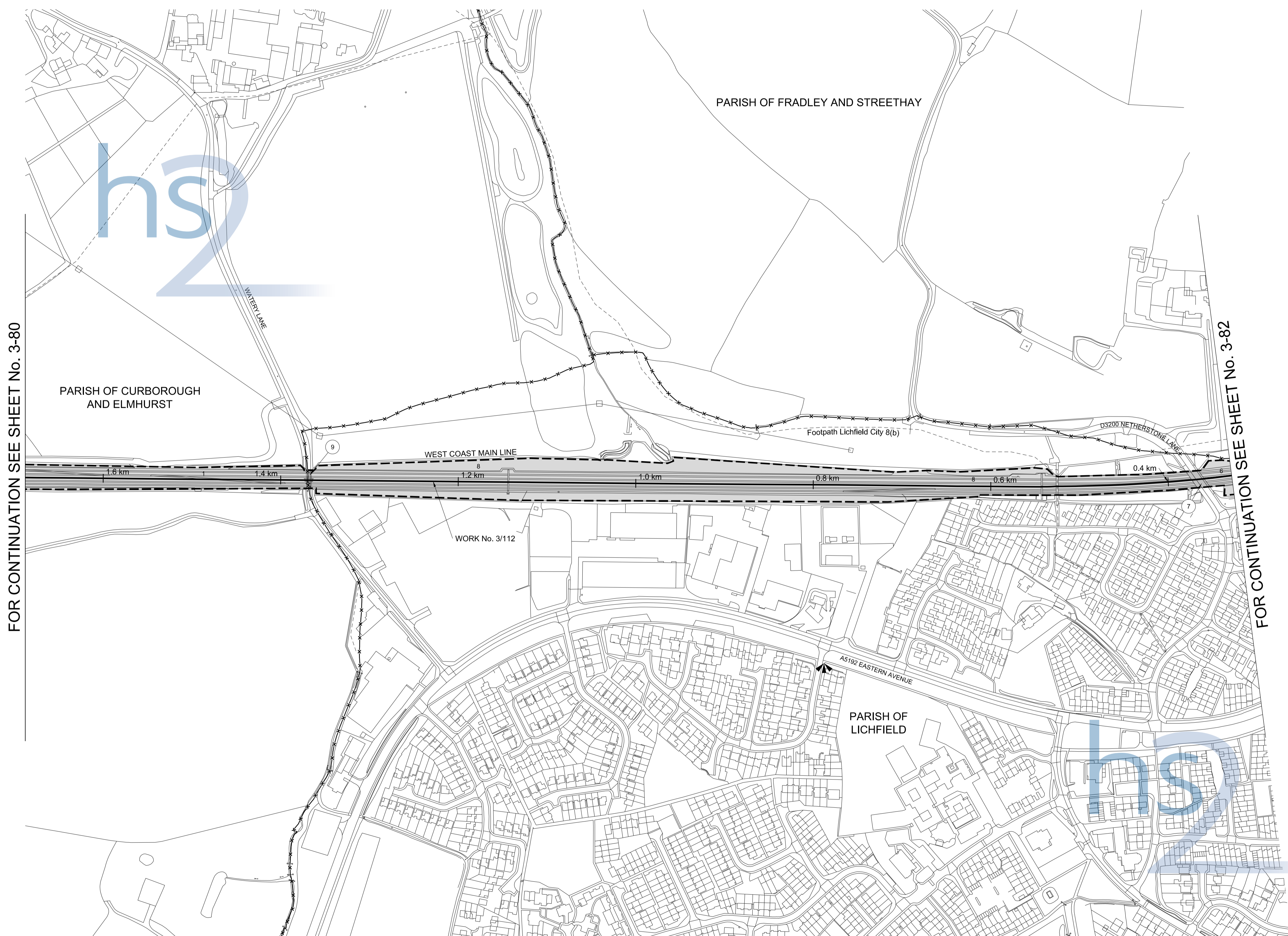
HIGH SPEED RAIL
(LONDON - WEST MIDLANDS)

Work No. 3/112 (Railway)

For Section of Work No. 3/112 see Sheet No. 6-67

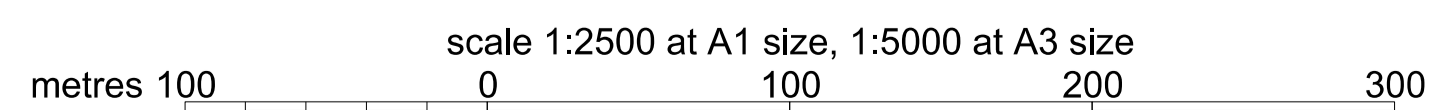
The area enclosed by any limit of deviation or by any limit of land to be acquired or used is the area extending to the outer edge of the line marking those limits

This map is based upon Ordnance Survey material with the permission of Ordnance Survey on behalf of the Controller of Her Majesty's Stationery Office Crown Copyright. Unauthorised reproduction infringes Crown Copyright and may lead to prosecution or civil proceedings (Ordnance Survey Licence 100049190)



FOR CONTINUATION SEE SHEET No. 3-80

FOR CONTINUATION SEE SHEET No. 3-82

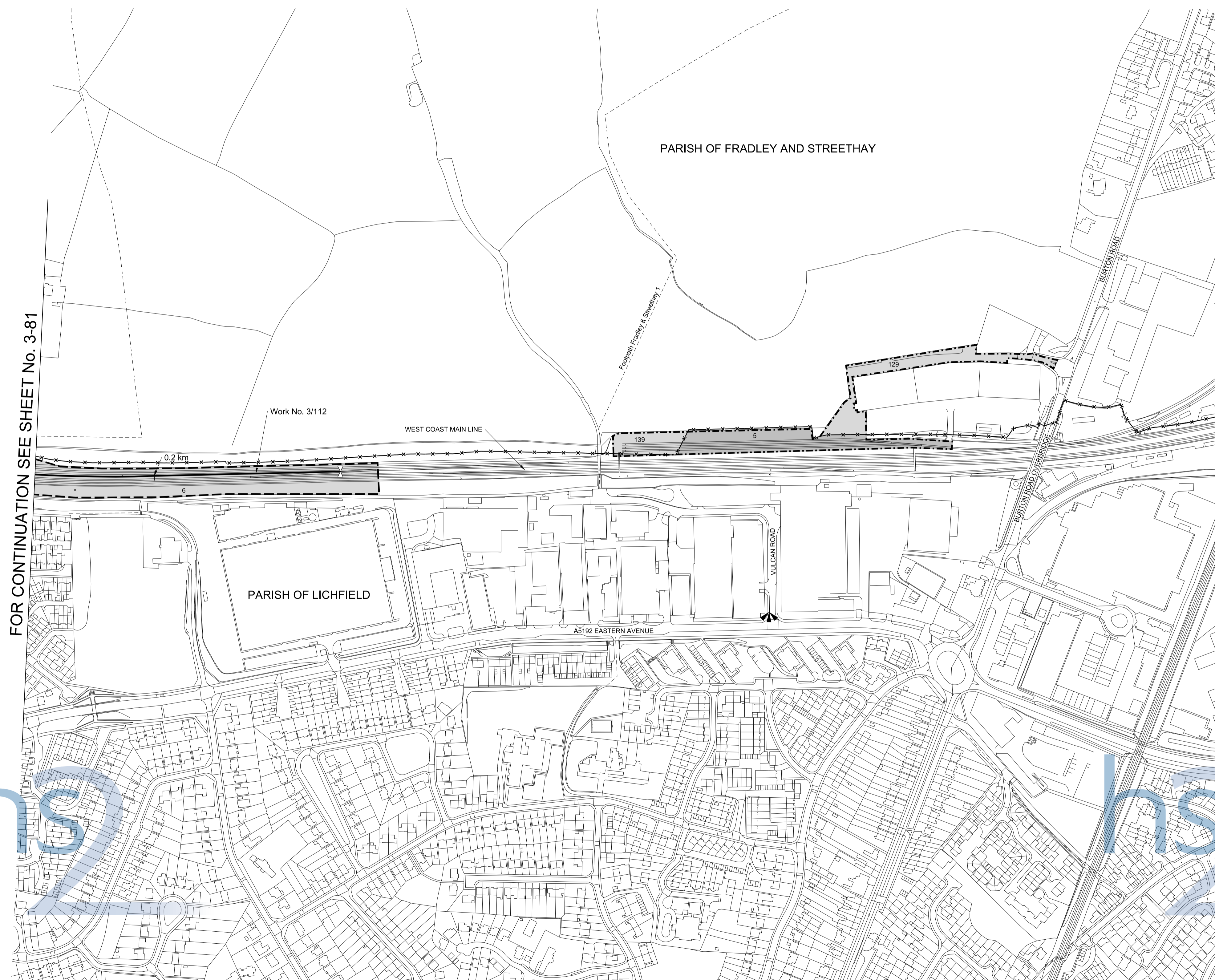


COUNTY OF STAFFORDSHIRE DISTRICT OF LICHFIELD PLAN

IN PARLIAMENT - SESSION 2013-14
HIGH SPEED RAIL
(LONDON - WEST MIDLANDS)
Work No. 3/112 (Railway)
For Section of Work No. 3/112 see Sheet No. 6-67

The area enclosed by any limit of deviation or by any limit of land to be acquired or used is the area extending to the outer edge of the line marking those limits

This map is based upon Ordnance Survey material with the permission of Ordnance Survey on behalf of the Controller of Her Majesty's Stationery Office Crown Copyright. Unauthorised reproduction infringes Crown Copyright and may lead to prosecution or civil proceedings (Ordnance Survey Licence 100049190)



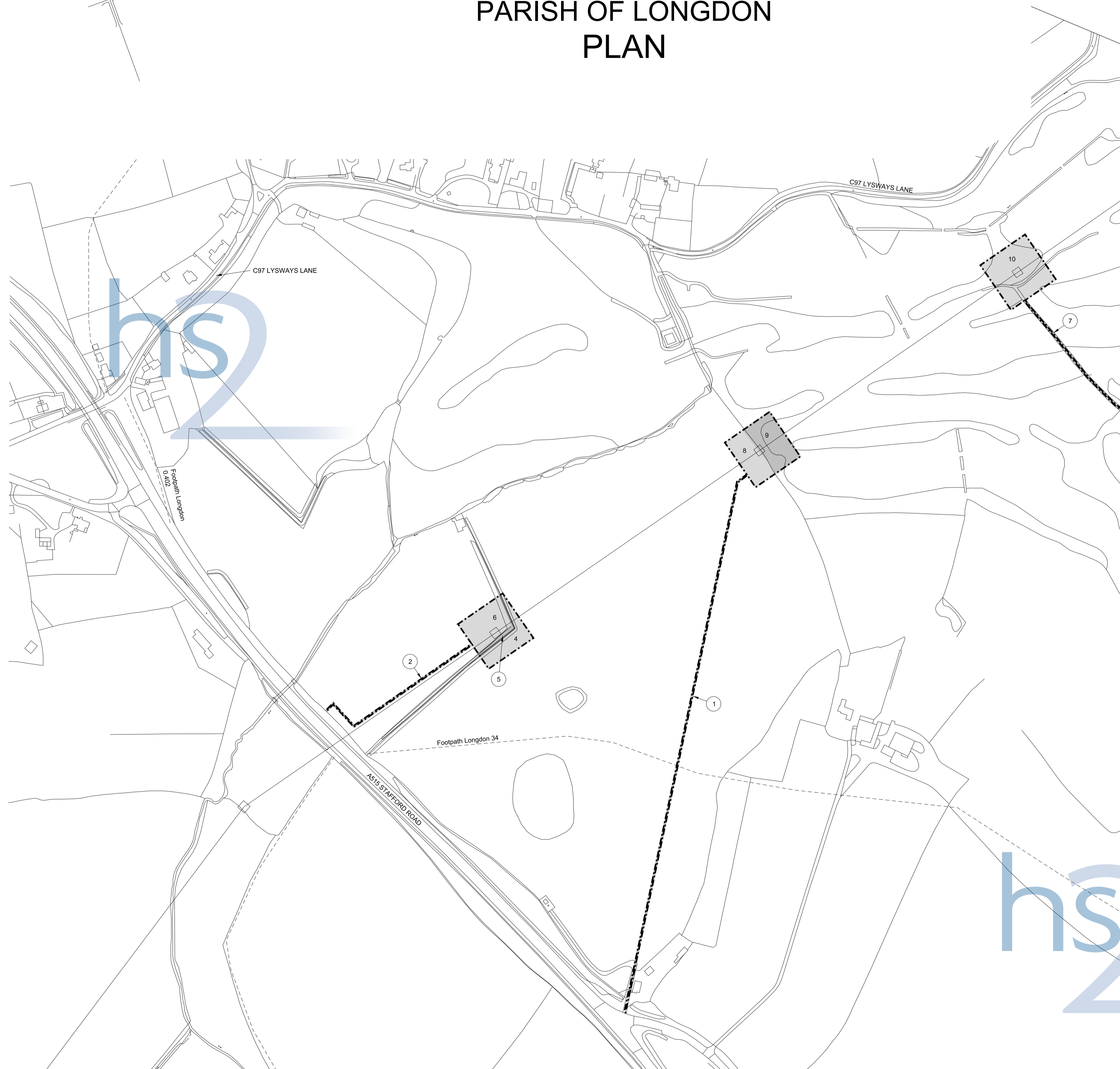
FOR CONTINUATION SEE SHEET No. 3-81

scale 1:2500 at A1 size, 1:5000 at A3 size
metres 0 100 200 300

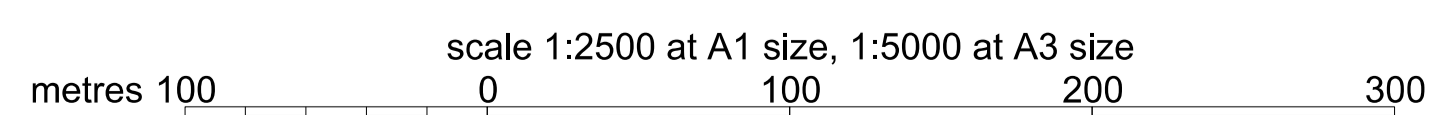
COUNTY OF STAFFORDSHIRE DISTRICT OF LICHFIELD PARISH OF LONGDON PLAN

The area enclosed by any limit of deviation or by any limit of land to be acquired or used is the area extending to the outer edge of the line marking those limits

This map is based upon Ordnance Survey material with the permission of Ordnance Survey on behalf of the Controller of Her Majesty's Stationery Office Crown Copyright. Unauthorised reproduction infringes Crown Copyright and may lead to prosecution or civil proceedings (Ordnance Survey Licence 100049190)



FOR CONTINUATION SEE SHEET No. 3-79



COUNTY OF STAFFORDSHIRE DISTRICT OF LICHFIELD PLAN

IN PARLIAMENT - SESSION 2013-14

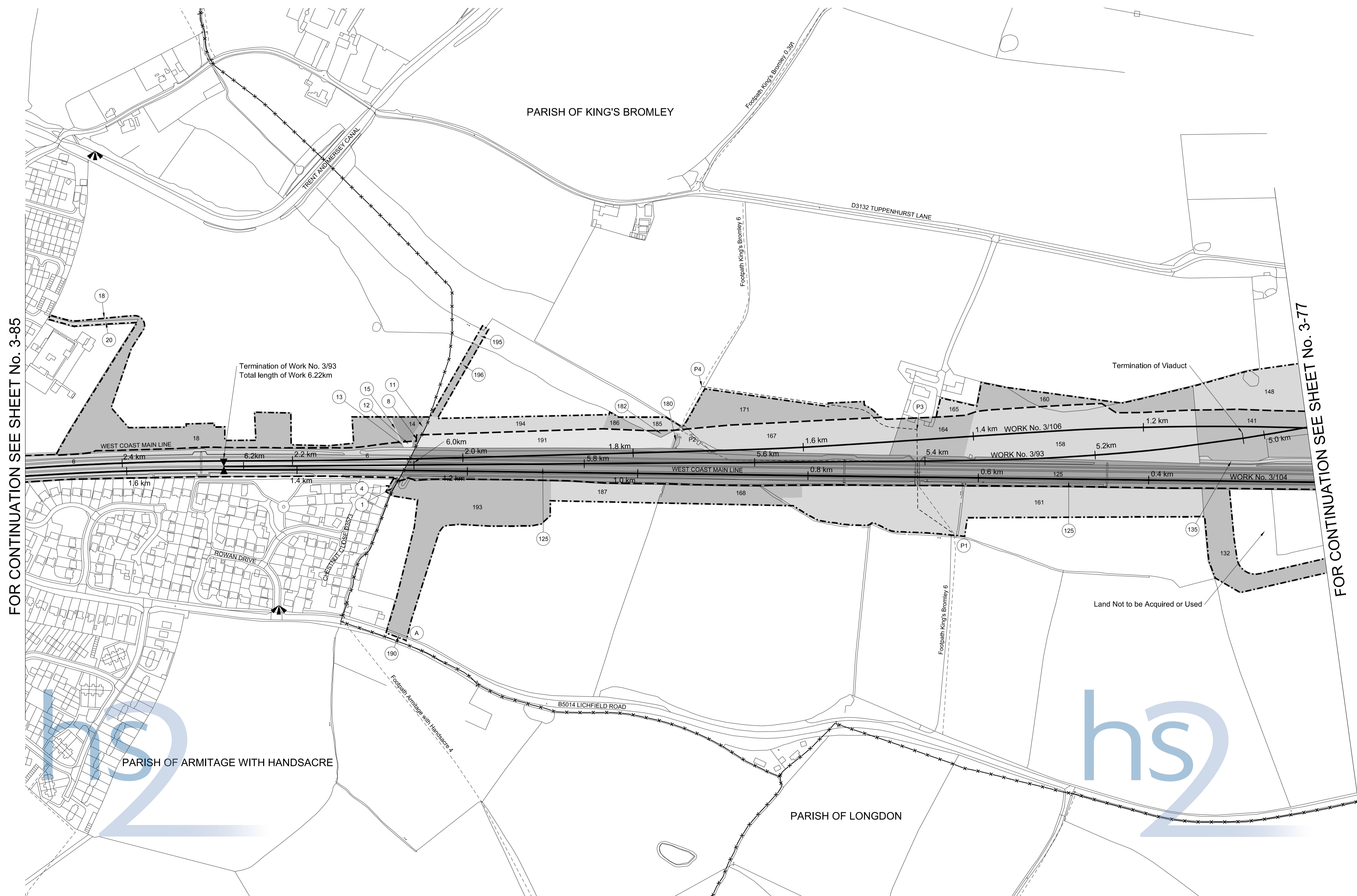
HIGH SPEED RAIL
(LONDON - WEST MIDLANDS)

Works Nos. 3/93, 3/104, 3/106 (Railways)

For Section of Work No. 3/93 see Sheet No. 6-59
For Section of Work No. 3/104 see Sheet No. 6-60
For Section of Work No. 3/106 see Sheet No. 6-61

The area enclosed by any limit of deviation or by any limit of land to be acquired or used is the area extending to the outer edge of the line marking those limits

This map is based upon Ordnance Survey material with the permission of Ordnance Survey on behalf of the Controller of Her Majesty's Stationery Office Crown Copyright. Unauthorised reproduction infringes Crown Copyright and may lead to prosecution or civil proceedings (Ordnance Survey Licence 100049190)



FOR CONTINUATION SEE SHEET No. 3-85

FOR CONTINUATION SEE SHEET No. 3-77

COUNTY OF STAFFORDSHIRE DISTRICT OF LICHFIELD PLAN

IN PARLIAMENT - SESSION 2013-14

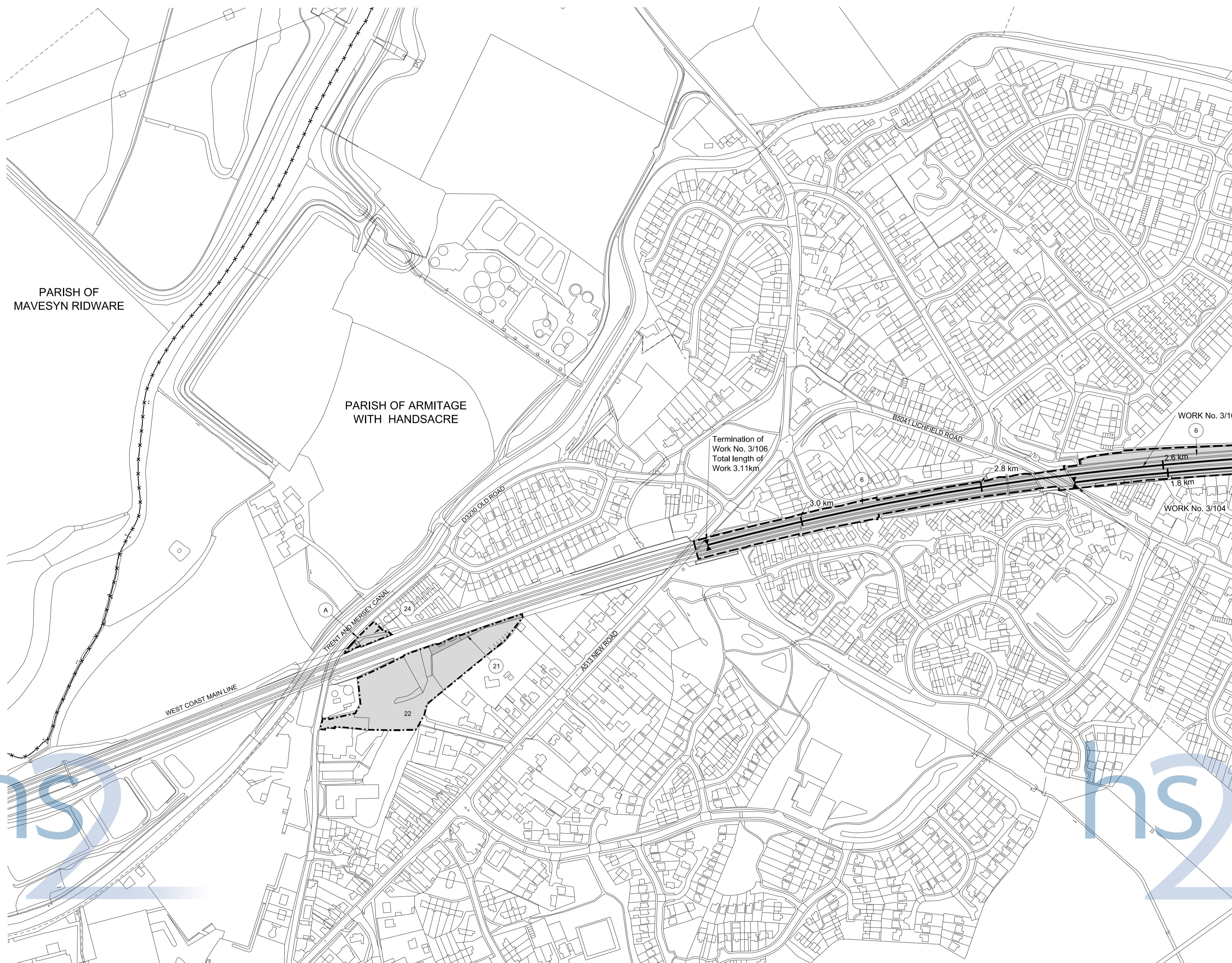
HIGH SPEED RAIL
(LONDON - WEST MIDLANDS)

Works Nos 3/104, 3/106 (Railways)

For Section of Work No. 3/104 see Sheet No. 6-60
For Section of Work No. 3/106 see Sheet No. 6-61

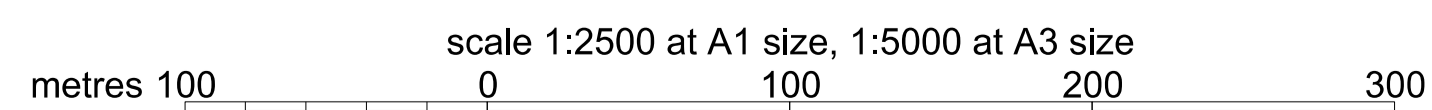

The area enclosed by any limit of deviation or by any limit of land to be acquired or used is the area extending to the outer edge of the line marking those limits

This map is based upon Ordnance Survey material with the permission of Ordnance Survey on behalf of the Controller of Her Majesty's Stationery Office Crown Copyright. Unauthorised reproduction infringes Crown Copyright and may lead to prosecution or civil proceedings (Ordnance Survey Licence 100049190)



FOR CONTINUATION SEE SHEET No. 3-84

Termination of Work No. 3/104
Total length of Work 1.90km

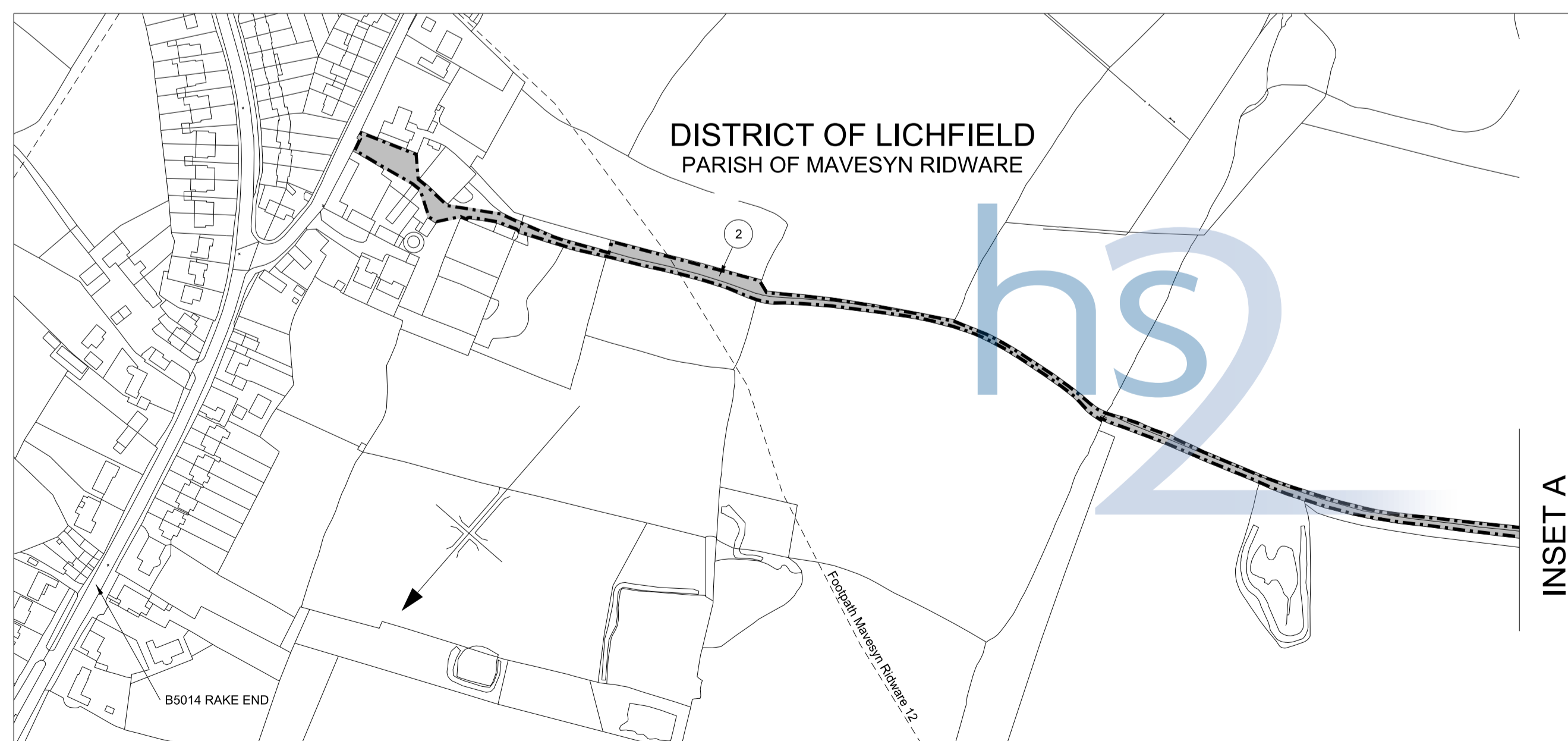
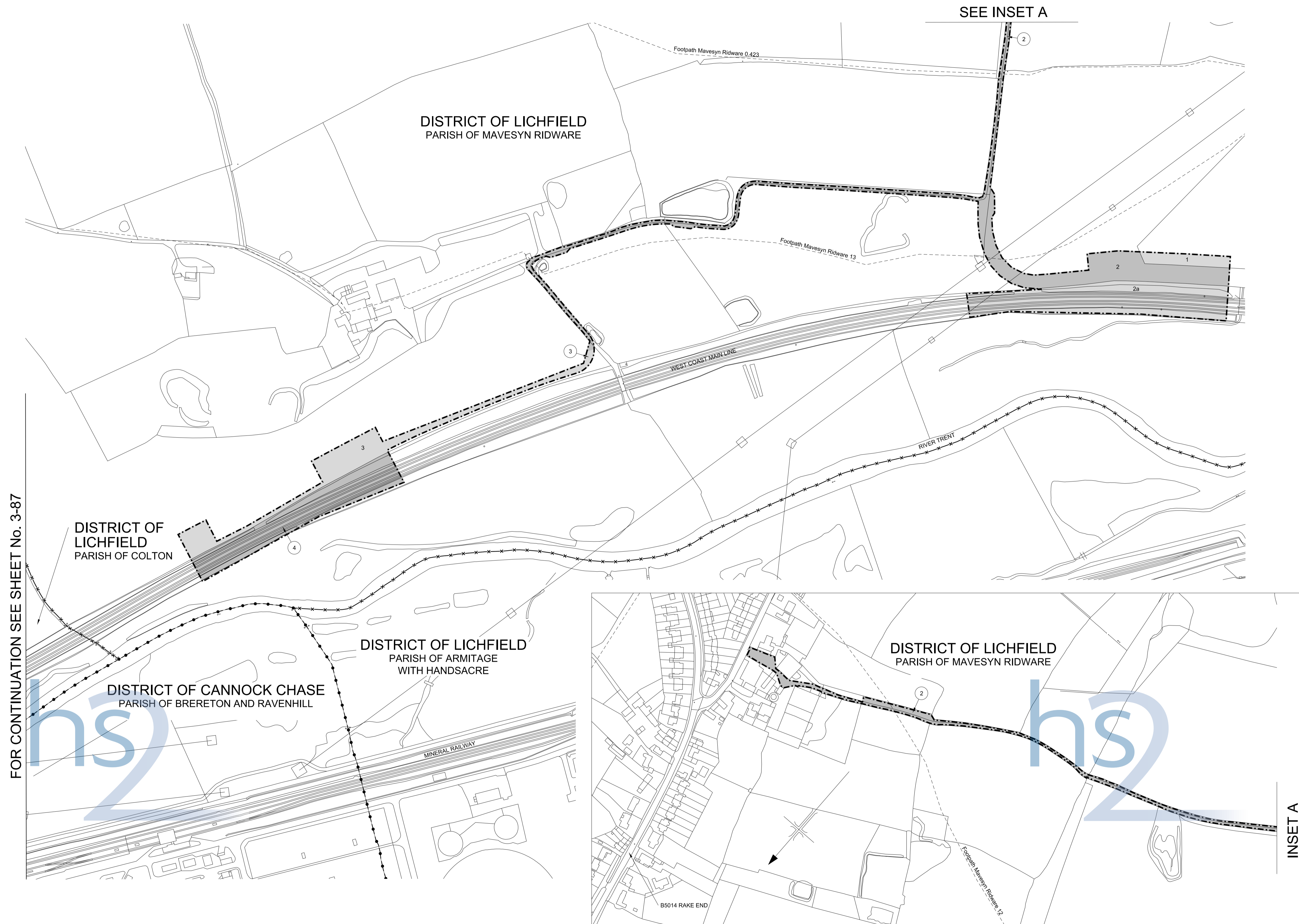


COUNTY OF STAFFORDSHIRE

PLAN

The area enclosed by any limit of deviation or by any limit of land to be acquired or used is the area extending to the outer edge of the line marking those limits

This map is based upon Ordnance Survey material with the permission of Ordnance Survey on behalf of the Controller of Her Majesty's Stationery Office Crown Copyright. Unauthorised reproduction infringes Crown Copyright and may lead to prosecution or civil proceedings (Ordnance Survey Licence 100049190)



scale 1:2500 at A1 size, 1:5000 at A3 size
metres 0 100 200 300

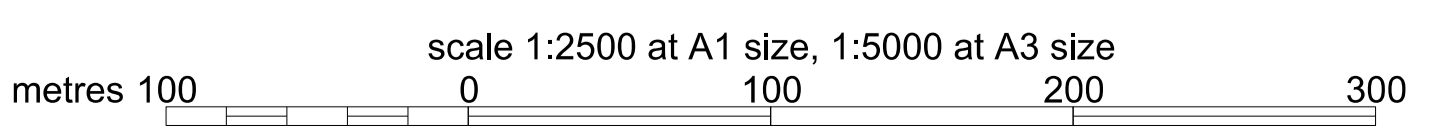
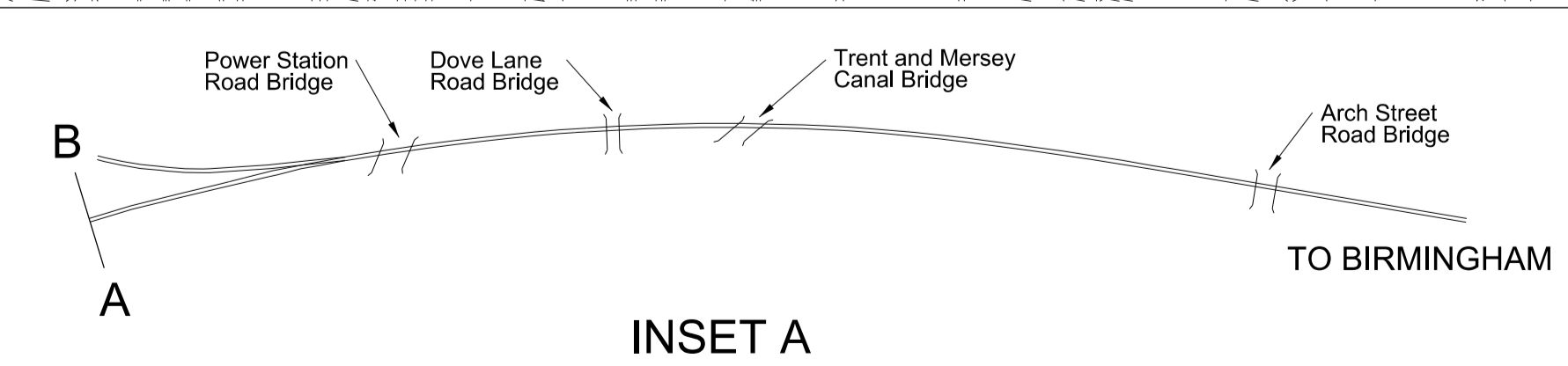

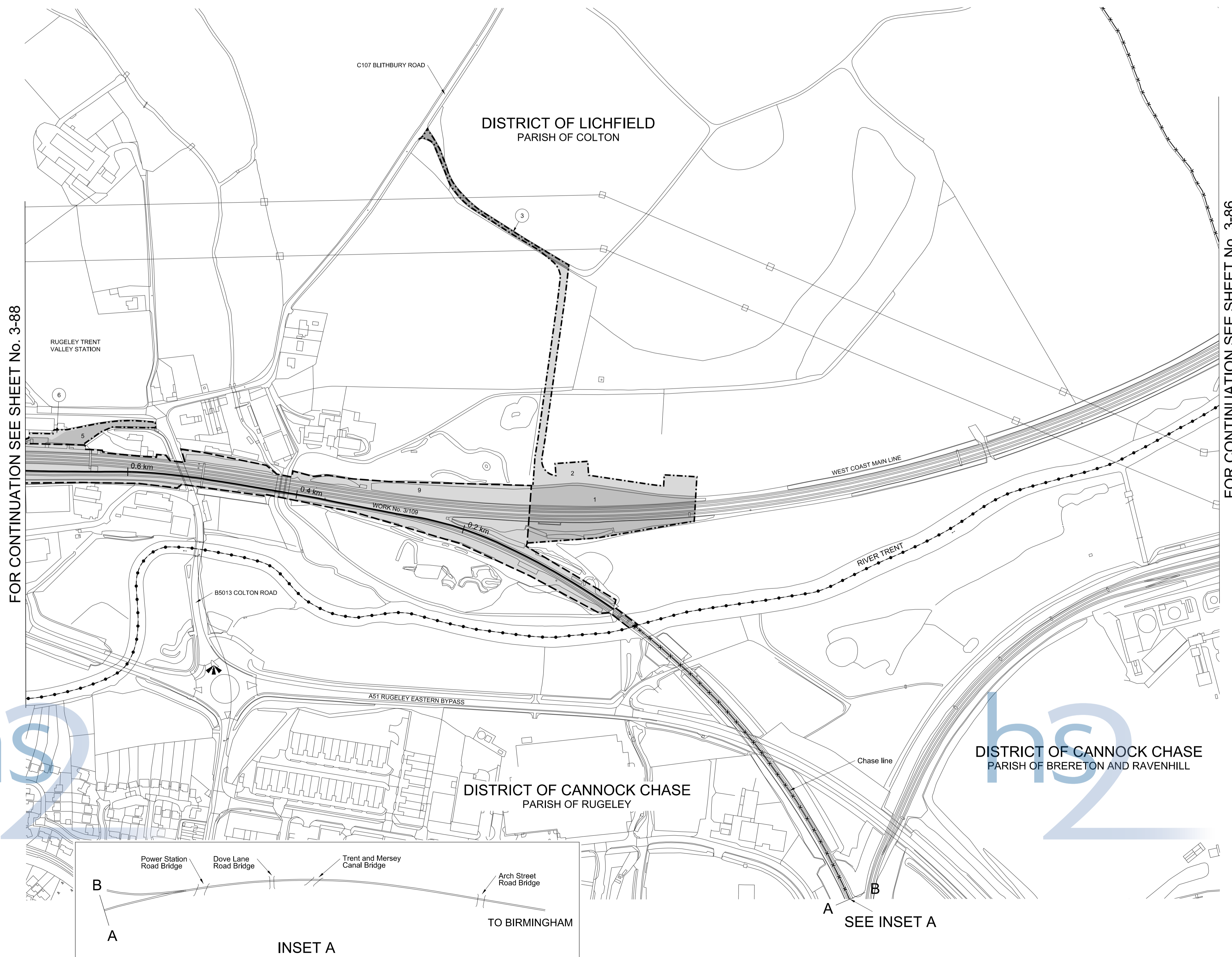
COUNTY OF STAFFORDSHIRE

PLAN

IN PARLIAMENT - SESSION 2013-14
HIGH SPEED RAIL
(LONDON - WEST MIDLANDS)
Works No. 3/109 (Railway)
For Section of Work No. 3/109 see Sheet No. 6-64

The area enclosed by any limit of deviation or by any limit of land to be acquired or used is the area extending to the outer edge of the line marking those limits

This map is based upon Ordnance Survey material with the permission of Ordnance Survey on behalf of the Controller of Her Majesty's Stationery Office Crown Copyright. Unauthorised reproduction infringes Crown Copyright and may lead to prosecution or civil proceedings (Ordnance Survey licence 100049190)



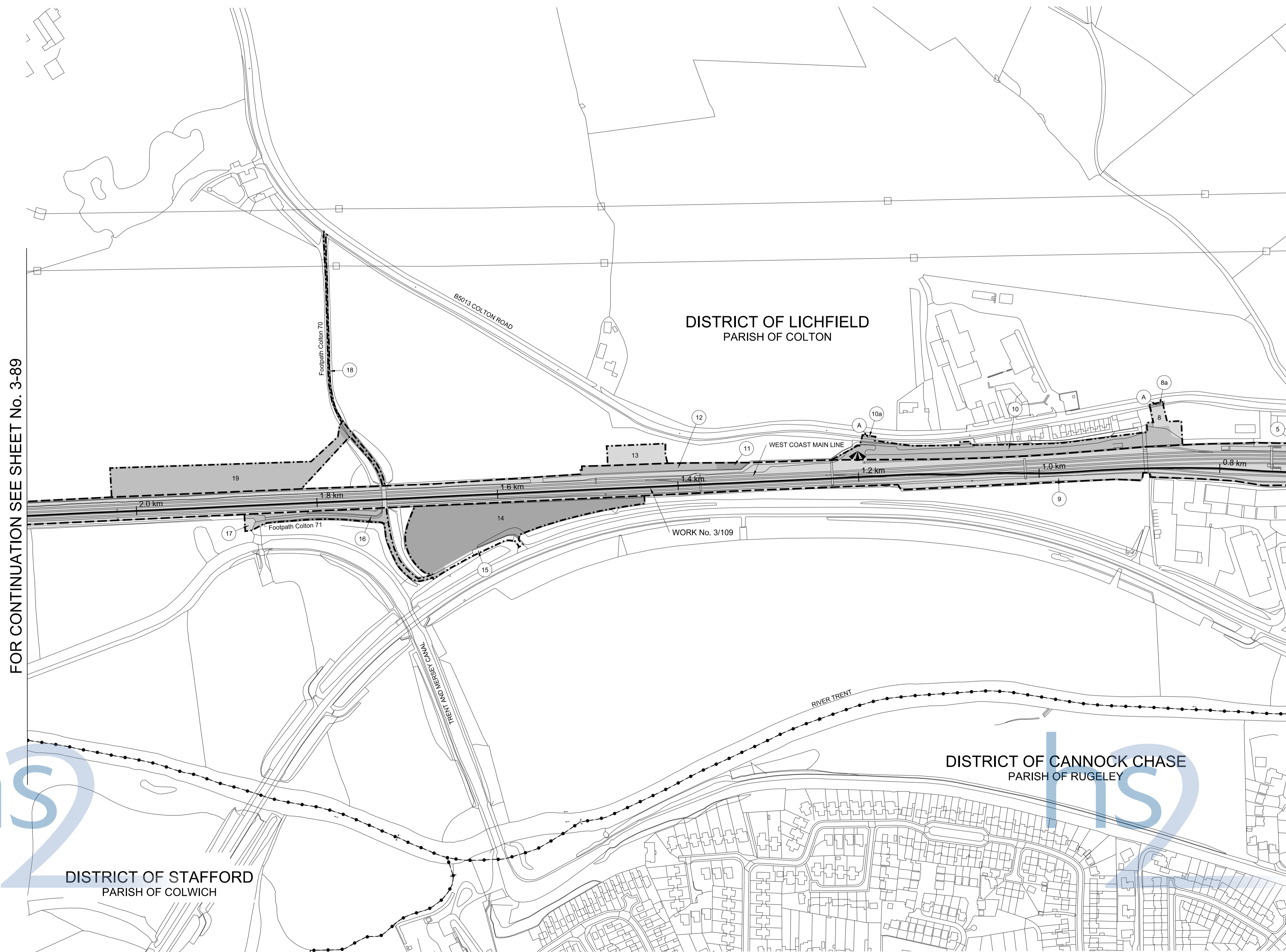
COUNTY OF STAFFORDSHIRE

PLAN

IN PARLIAMENT - SESSION 2013-14
HIGH SPEED RAIL
(LONDON - WEST MIDLANDS)
Work No. 3/109 (Railway)
For Section of Work No. 3/109 see Sheet No. 6-65


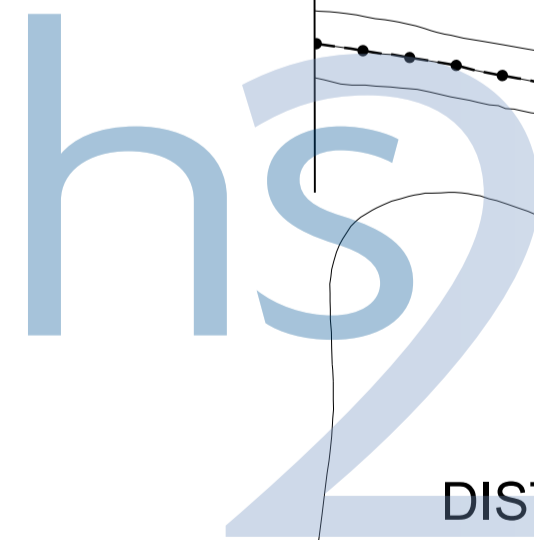
The area enclosed by any limit of deviation or by any limit of land to be acquired or used is the area extending to the outer edge of the line marking those limits

This map is based upon Ordnance Survey material with the permission of Ordnance Survey on behalf of the Controller of Her Majesty's Stationery Office Crown Copyright. Unauthorised reproduction infringes Crown Copyright and may lead to prosecution or civil proceedings (Ordnance Survey Licence 100049190)



FOR CONTINUATION SEE SHEET No. 3-89

FOR CONTINUATION SEE SHEET No. 3-87



DISTRICT OF STAFFORD
PARISH OF COLWICH

DISTRICT OF CANNOCK CHASE
PARISH OF RUGELEY

DISTRICT OF LICHFIELD
PARISH OF COLTON

WORK No. 3/109

WEST COAST MAIN LINE

RIVER TRENT

scale 1:2500 at A1 size, 1:5000 at A3 size
metres 100 0 100 200 300

COUNTY OF STAFFORDSHIRE

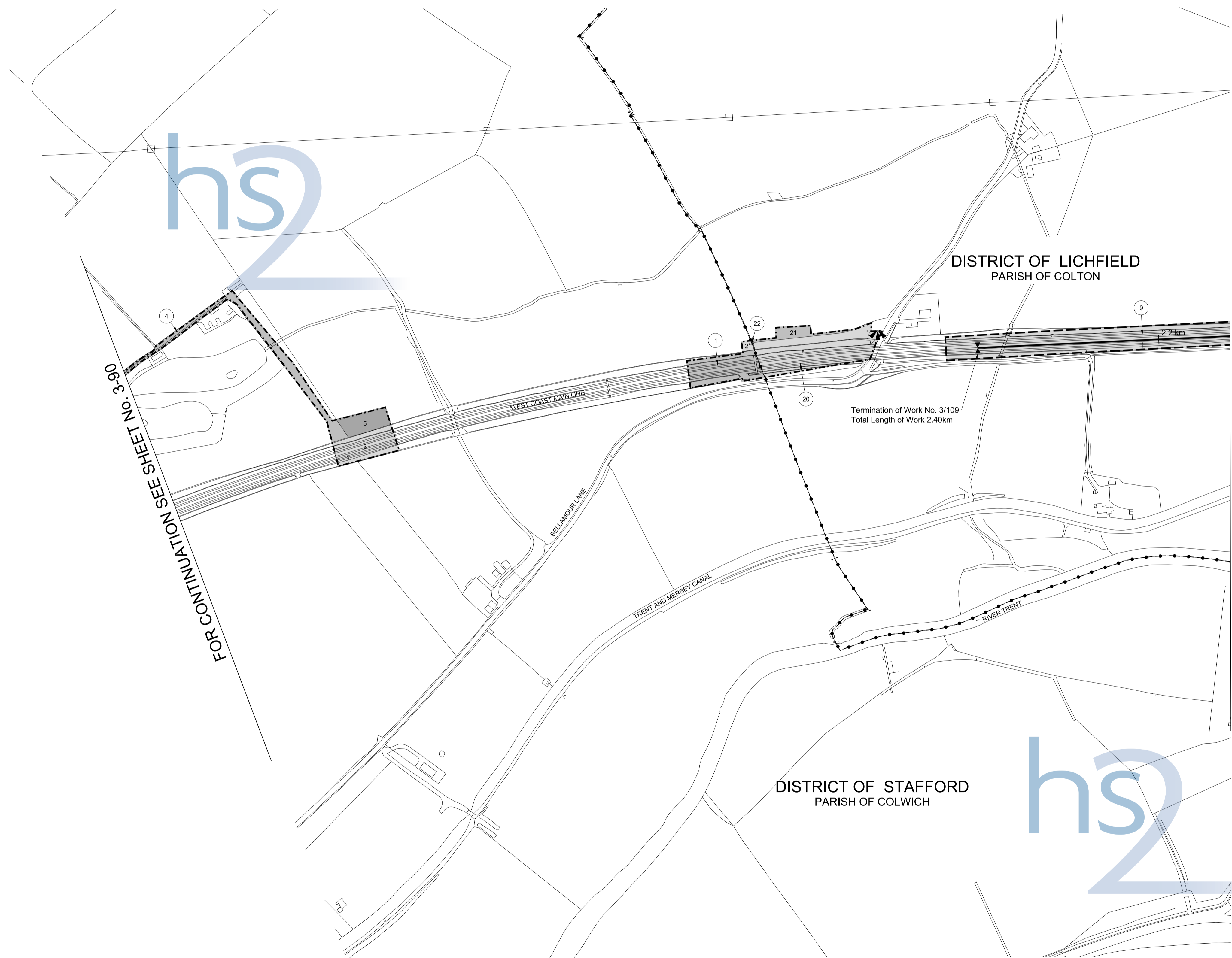
PLAN

SHEET No. 3-89

IN PARLIAMENT - SESSION 2013-14
HIGH SPEED RAIL
(LONDON - WEST MIDLANDS)
Works No. 3/109 (Railway)
For Section of Work No. 3/109 see Sheet No. 6-65

The area enclosed by any limit of deviation or by any limit of land to be acquired or used is the area extending to the outer edge of the line marking those limits

This map is based upon Ordnance Survey material with the permission of Ordnance Survey on behalf of the Controller of Her Majesty's Stationery Office Crown Copyright. Unauthorised reproduction infringes Crown Copyright and may lead to prosecution or civil proceedings (Ordnance Survey Licence 100049190)



FOR CONTINUATION SEE SHEET No. 3-89

FOR CONTINUATION SEE SHEET No. 3-88

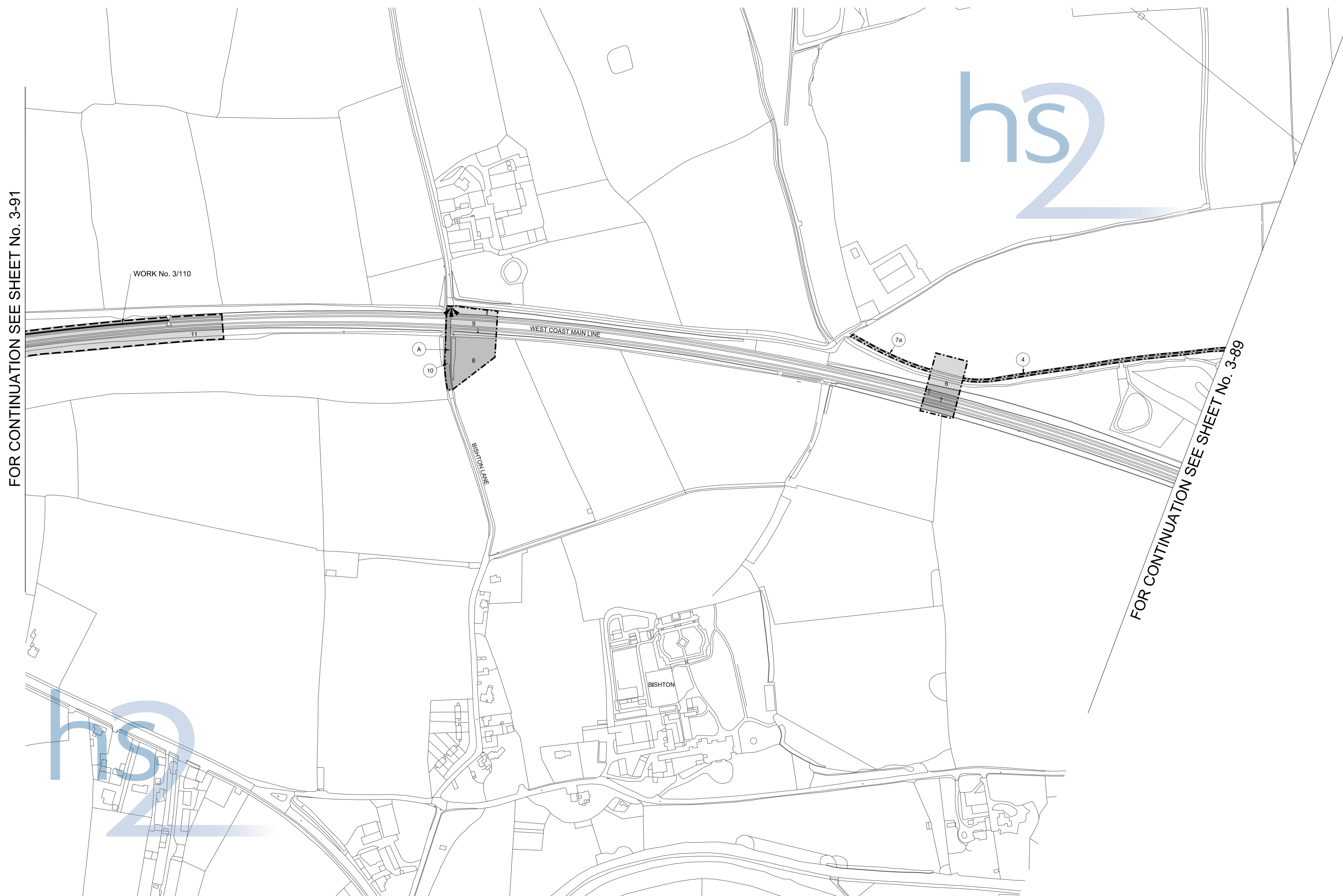

scale 1:2500 at A1 size, 1:5000 at A3 size
metres 100 0 100 200 300

Drawing No. C223-CSI-HY-DGA-030-241100 RevHB01

The area enclosed by any limit of deviation or by any limit of land to be acquired or used is the area extending to the outer edge of the line marking those limits

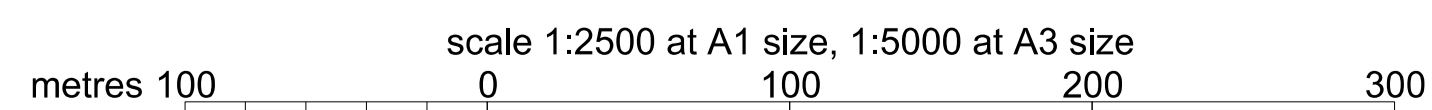
This map is based upon Ordnance Survey material with the permission of Ordnance Survey on behalf of the Controller of Her Majesty's Stationery Office Crown Copyright. Unauthorised reproduction infringes Crown Copyright and may lead to prosecution or civil proceedings (Ordnance Survey Licence 100049190)

COUNTY OF STAFFORDSHIRE DISTRICT OF STAFFORD PARISH OF COLWICH PLAN



FOR CONTINUATION SEE SHEET No. 3-91

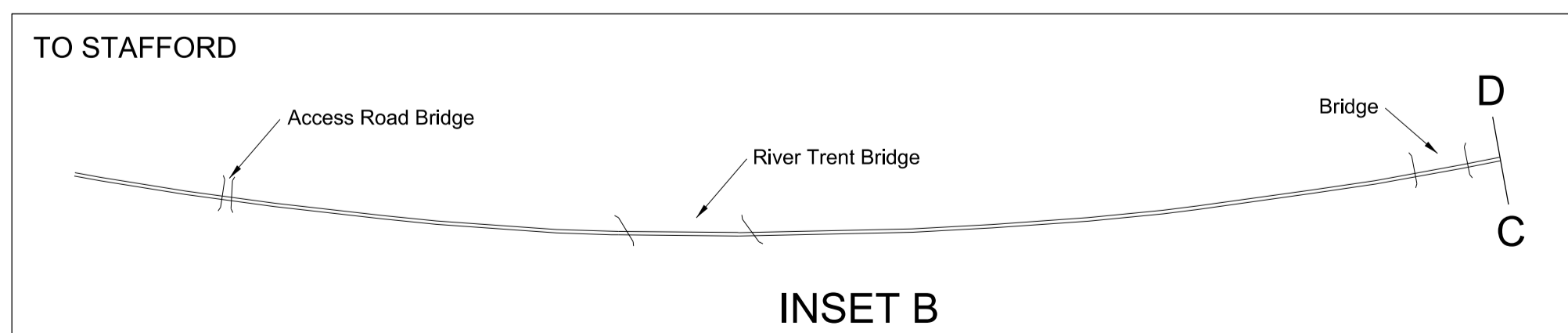
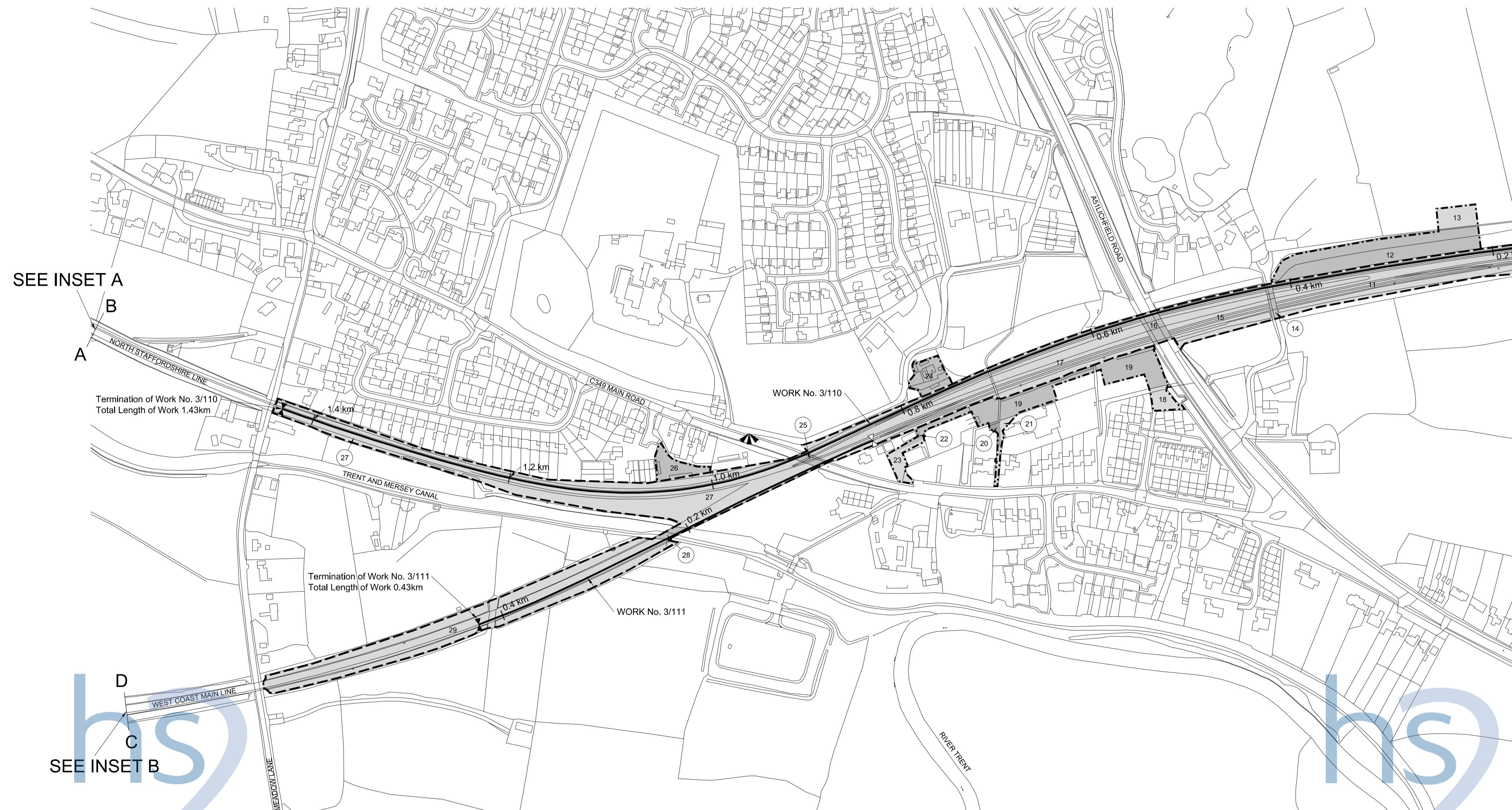
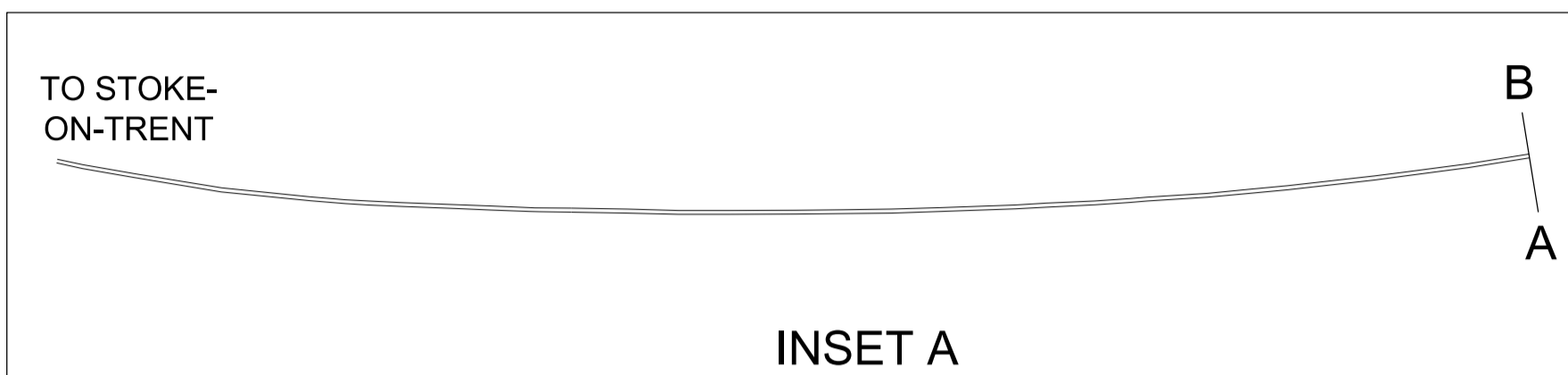

FOR CONTINUATION SEE SHEET No. 3-89



The area enclosed by any limit of deviation or by any limit of land to be acquired or used is the area extending to the outer edge of the line marking those limits

This map is based upon Ordnance Survey material with the permission of Ordnance Survey on behalf of the Controller of Her Majesty's Stationery Office Crown Copyright. Unauthorised reproduction infringes Crown Copyright and may lead to prosecution or civil proceedings (Ordnance Survey Licence 100049190)

COUNTY OF STAFFORDSHIRE DISTRICT OF STAFFORD PARISH OF COLWICH PLAN



scale 1:2500 at A1 size, 1:5000 at A3 size
metres 100 0 100 200 300

CITY OF MANCHESTER PLAN

IN PARLIAMENT - SESSION 2013-14

HIGH SPEED RAIL
(LONDON - WEST MIDLANDS)

Additional Land

The area enclosed by any limit of deviation or by any limit of land to be acquired or used is the area extending to the outer edge of the line marking those limits

This map is based upon Ordnance Survey material with the permission of Ordnance Survey on behalf of the Controller of Her Majesty's Stationery Office Crown Copyright. Unauthorised reproduction infringes Crown Copyright and may lead to prosecution or civil proceedings (Ordnance Survey Licence 100049190)

