

PROPERTY CONSULTATION 2014

For the London-West Midlands HS2 route

Map books – Volume 2 | Hertfordshire, Buckinghamshire & Oxfordshire (part a)

July 2014

PROPERTY CONSULTATION 2014

For the London-West Midlands HS2 route

Map books – Volume 2 | Hertfordshire, Buckinghamshire & Oxfordshire (part a)

July 2014



Department
for Transport

High Speed Two (HS2) Limited has been tasked by the Department for Transport (DfT) with managing the delivery of a new national high speed rail network. It is a non-departmental public body wholly owned by the DfT.

High Speed Two (HS2) Limited,
Eland House,
Bressenden Place,
London SW1E 5DU

Telephone: 020 7944 4908

General email enquiries: HS2enquiries@hs2.org.uk

Website: www.hs2.org.uk

High Speed Two (HS2) Limited has actively considered the needs of blind and partially sighted people in accessing this document. The text will be made available in full on the HS2 website. The text may be freely downloaded and translated by individuals or organisations for conversion into other accessible formats. If you have other needs in this regard please contact High Speed Two (HS2) Limited.

© High Speed Two (HS2) Limited, 2014, except where otherwise stated.

Copyright in the typographical arrangement rests with High Speed Two (HS2) Limited.

This information is licensed under the Open Government Licence v2.0. To view this licence, visit www.nationalarchives.gov.uk/doc/open-government-licence/version/2 **OGL** or write to the Information Policy Team, The National Archives, Kew, London TW9 4DU, or e-mail: psi@nationalarchives.gsi.gov.uk. Where we have identified any third-party copyright information you will need to obtain permission from the copyright holders concerned.

To order further copies contact:

DfT Publications

Tel: 0300 123 1102

Web: www.dft.gov.uk/orderingpublications

Product code: CS139_m



Printed in Great Britain on paper
containing at least 75% recycled fibre.

Contents

You are currently viewing an online version of one of HS2's property consultation 2014 map books. Due to the large file sizes, the map books have been split into parts to make them easier to view or download online. The maps in this part of Volume 2 are highlighted in bold text below, with those available in the other online parts in light grey.

Part a (this document):

PC-01-014: South Harefield and Ickenham (north)

PC-01-014-L1: Ickenham (south) including Hoylake Crescent and Swakeleys Road

PC-01-015: Denham and Harefield

PC-01-016: Chalfont St Peter

PC-01-017: Chalfont St Giles

PC-01-018: A413 near Amersham

Part b:

PC-01-019: Hyde Heath and Little Missenden

PC-01-020: South Heath and Great Missenden

PC-01-021: Kings Lane, south of Wendover

PC-01-022: Wendover

PC-01-023: Stoke Mandeville

PC-01-024: Aylesbury

Part c:

PC-01-025: Fleet Marsden

PC-01-026: Waddesdon

PC-01-027: Quainton

PC-01-027-L1: A41 west of Quainton

PC-01-028: Sheephouse Wood to Calvert

PC-01-029: Twyford to Calvert

Part d:

PC-01-029-R1: Steeple Claydon

PC-01-030: Chetwode

PC-01-031: Newton Purcell

PC-01-032: Westbury and Mixbury

PC-01-033: Turweston and Brackley

Property Consultation 2014

Notes on mapping

The Property Consultation 2014 maps have been produced to accompany the consultation. To assist with navigation, the maps use the same numbering and follow the same order as the updated High Speed Two (HS2) Phase One safeguarding maps published on our website on 26 June 2014.

They are split into seven volumes:

- Volume 1: Greater London Boroughs
- Volume 2: Hertfordshire, Buckinghamshire and Oxfordshire
- Volume 3: Northamptonshire
- Volume 4: Warwickshire
- Volume 5: Solihull, Birmingham and Warwickshire
- Volume 6 & 7: Staffordshire and Manchester

The rural support zone (RSZ) is the area within which the Voluntary Purchase Scheme applies and within which this consultation proposes that Alternative Cash Offer would apply. This is shown in orange on the maps. The maps show a RSZ with a width of 120m either side of the centreline of the railway¹. The RSZ does not apply where land is already included within safeguarding, or in tunnelled areas. It also only applies in largely rural areas.

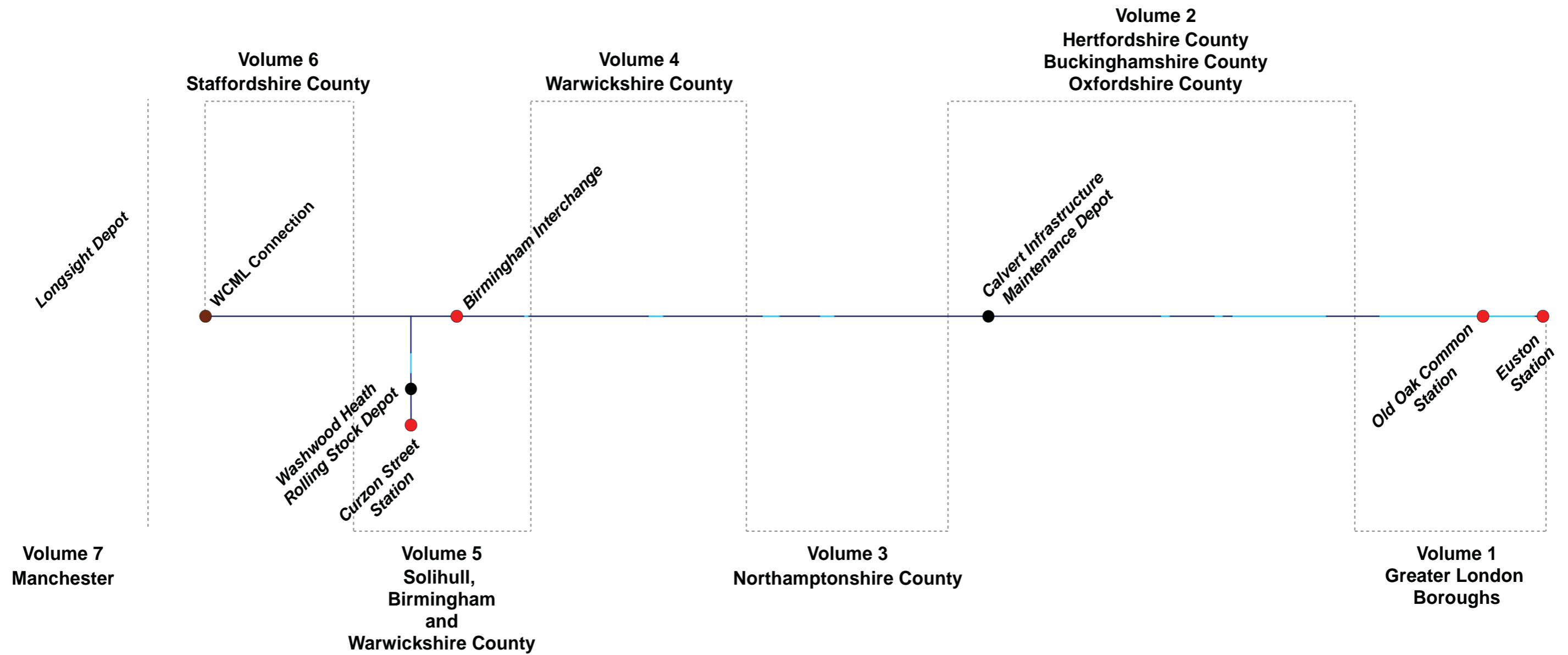
The Safeguarded area is shown as grey (surface) and sky-blue (sub-surface/tunnel), and is bounded by a red line. The Extended Homeowner Protection Zone is shown in purple hatching. This zone is land that was within the surface Safeguarded area until 26 June 2014, but no longer is. Owner-occupiers within this zone will retain the right to sell their property under express purchase until 25 June 2019.

The Homeowner Payment (HOP) zones are the areas within which this consultation proposes that Homeowner Payments would apply. This is shown in pink, dark green and yellow on the maps. The maps show Homeowner Payment zones stretching from 120 to 300m in rural areas, with bands at the 180m and 240m mark.

Maps relating to urban areas have been included in this set for completeness, even though the RSZ does not apply in these areas.

¹ This refers to the centreline of the rail corridor. It is actually calculated as 117.5m from the centreline of each of the up-line and the down-line, which are themselves typically 2.5m from the corridor centreline. Where the up-line and the down-line are closer or further apart than this, some minor variations may exist.

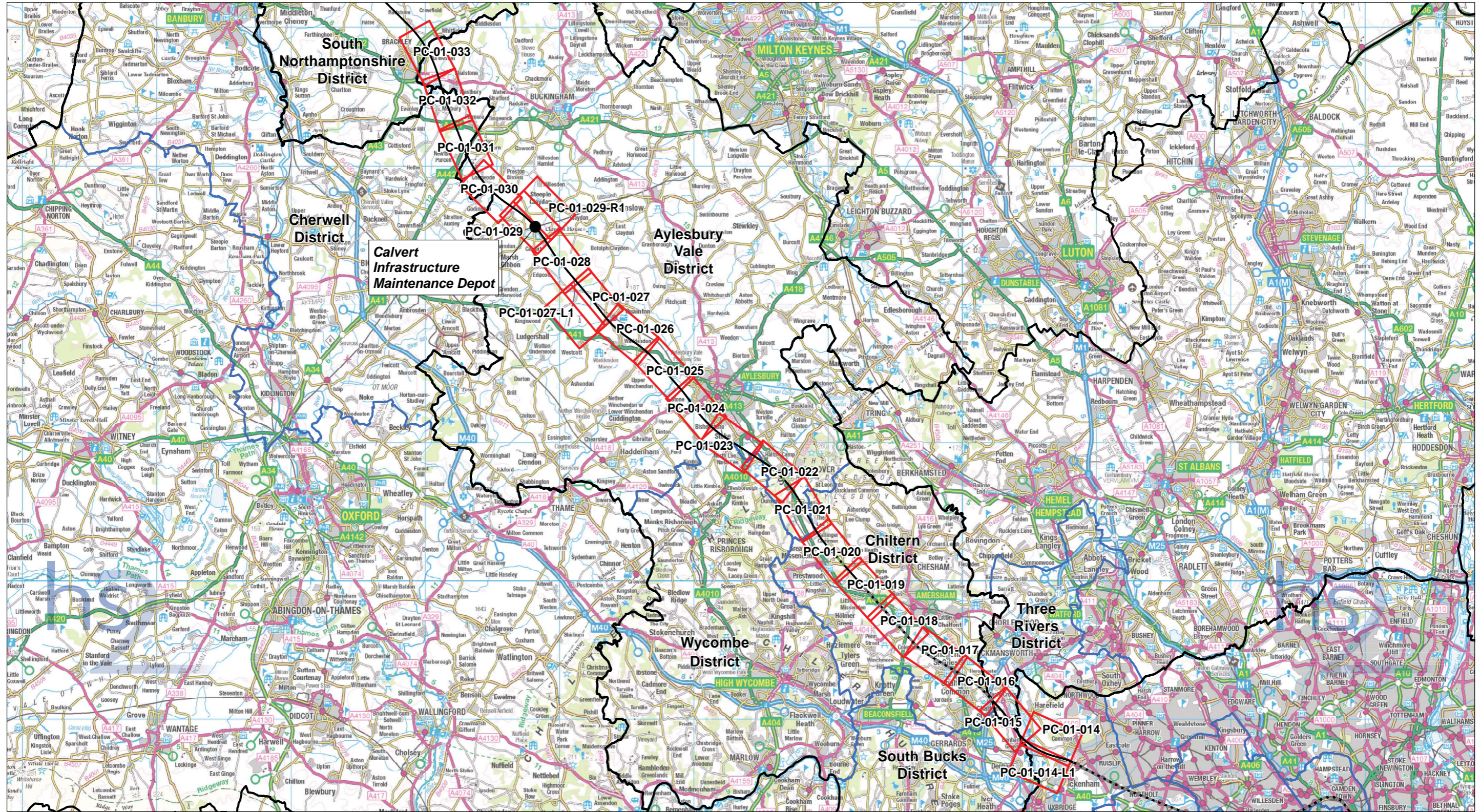
HIGH SPEED TWO PROPERTY CONSULTATION 2014



LWM-HS2-LP-MAP-000-000085

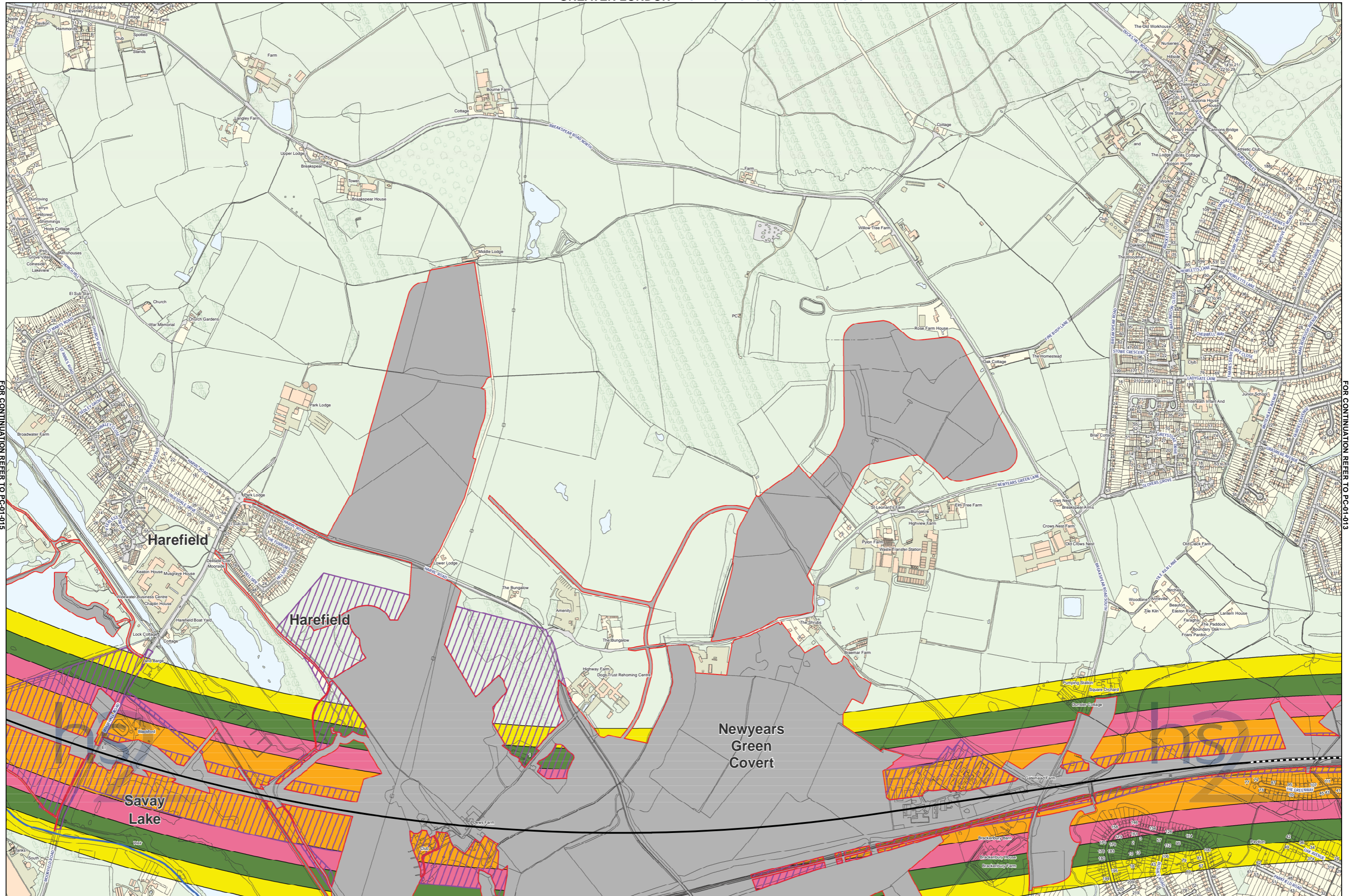
HIGH SPEED TWO PROPERTY CONSULTATION 2014

JULY 2014 VOLUME 2 HERTFORDSHIRE, BUCKINGHAMSHIRE, OXFORDSHIRE KEY PLAN



- Connection
- HS2 Depot
- HS2 Station
- Route on surface
- - - Route in tunnel
- - - Route in green tunnel
- ▭ County boundary
- ▭ District/Borough boundary

LWM-HS2-LP-MAP-000-000079



FOR CONTINUATION REFER TO PC-01-015

FOR CONTINUATION REFER TO PC-01-013

FOR CONTINUATION REFER TO PC-01-014-L1

Legend	
	Route on surface
	Route in tunnel
	Route in green tunnel
	Safeguarding Limits
	Safeguarded Area: Surface
	Safeguarded Area: Sub-surface
	Rural Support Zone (RSZ)
	Home Owner Payment (HOP) zone 1: 120m - 180m
	Home Owner Payment (HOP) zone 2: 180m - 240m
	Home Owner Payment (HOP) zone 3: 240m - 300m
	Extended Homeowner Protection Zone
	District/Borough boundary

Map Number	PC-01-014
Map Name	High Speed Two Phase One Property Consultation 2014
Date of Issue	JULY 2014

hs2

HS2 Ltd accept no responsibility for any circumstances, which arise from the reproduction of this map after alteration, amendment or abbreviation if it is issued in part or issued incomplete in any way.

Registered in England. Registration number 0879368.
Registered office: Broad Street, Brackley, Northants, NN16 9JL.

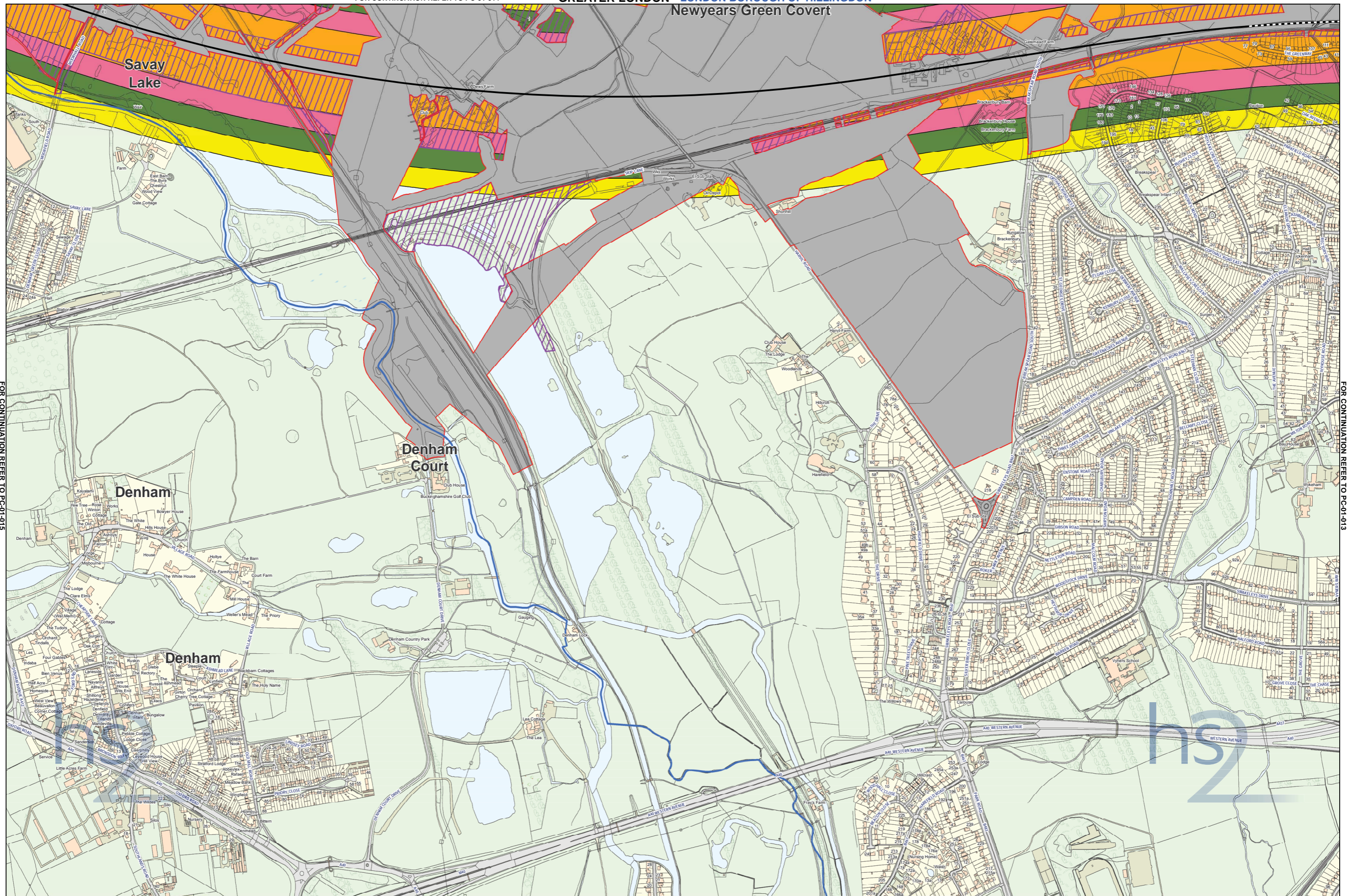
© Crown copyright and database rights 2014.
Ordnance Survey Licence Number 100049190

Doc Number: LWM-HS2-LP-MAP-000101

Scale at A1: 1:5,000
Scale at A3: 1:10,000

Date: 27/06/14

Please note this map will expire on 30/09/2014



FOR CONTINUATION REFER TO PC-01-015

FOR CONTINUATION REFER TO PC-01-013

BUCKINGHAMSHIRE SOUTH BUCKINGHAMSHIRE DISTRICT

Legend	
Route on surface	Safeguarding Limits
Route in tunnel	Safeguarded Area: Surface
Route in green tunnel	Safeguarded Area: Sub-surface
Rural Support Zone (RSZ)	Home Owner Payment (HOP) zone 2: 180m - 240m
Home Owner Payment (HOP) zone 1: 120m - 180m	Home Owner Payment (HOP) zone 3: 240m - 300m
Extended Homeowner Protection Zone	District/Borough boundary

Map Number	PC-01-014-L1
Map Name	High Speed Two Phase One Property Consultation 2014
Date of Issue	JULY 2014

hs2

HS2 Ltd accept no responsibility for any circumstances, which arise from the reproduction of this map after alteration, amendment or abbreviation if it is issued in part or issued incomplete in any way.

Registered in England. Registration number 0879388.
Registered office: HS2 House, Brackley Place, London SE16 5DU.

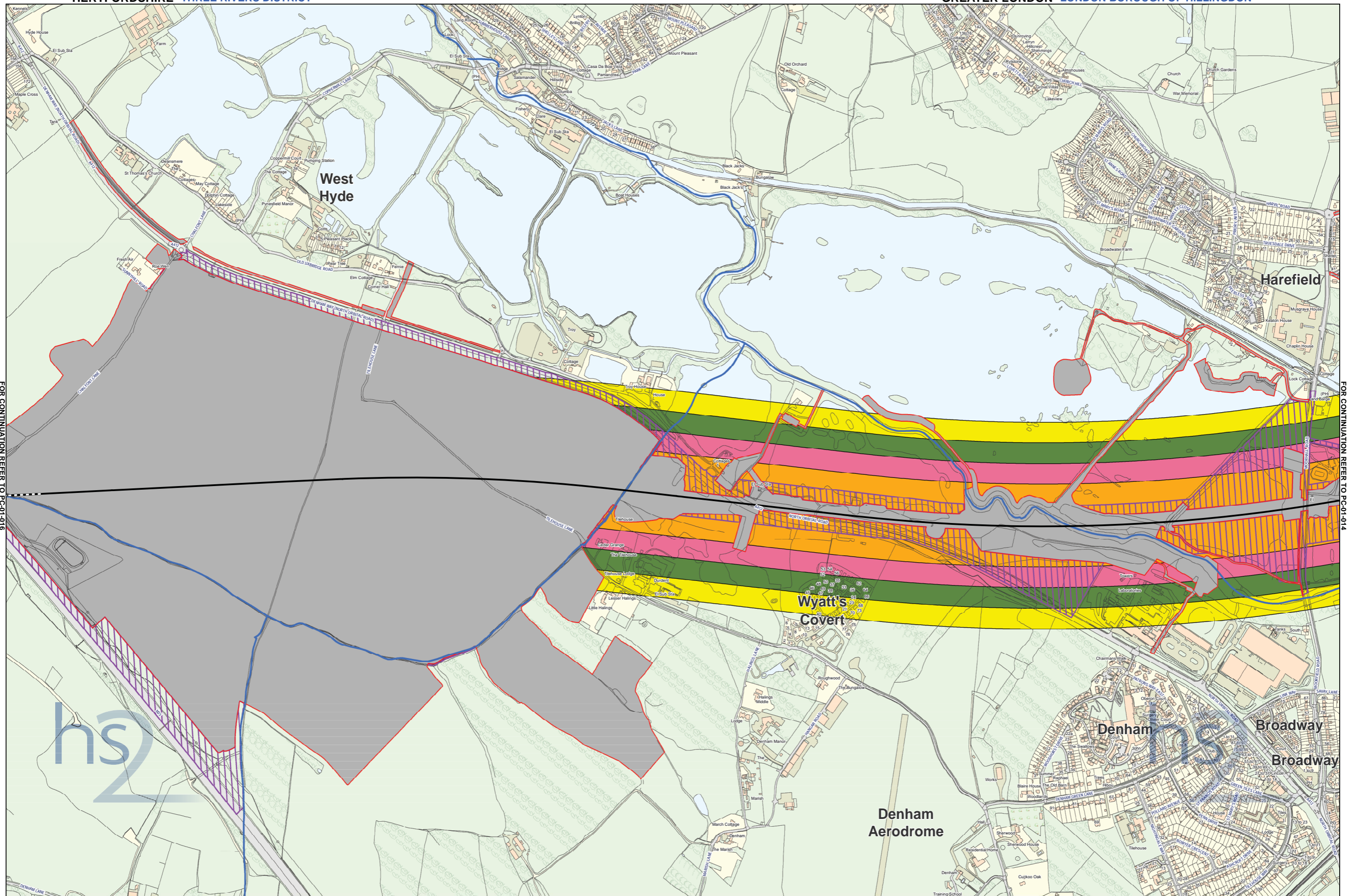
© Crown copyright and database rights 2014.
Ordnance Survey Licence Number 100049190

Doc Number: LWM-HS2-LP-MAP-000102

Scale at A1: 1:5,000
Scale at A3: 1:10,000

Date: 27/06/14

Please note this map will expire on 30/09/2014



FOR CONTINUATION REFER TO PC-01-016

FOR CONTINUATION REFER TO PC-01-014

Legend	
	Route on surface
	Route in tunnel
	Route in green tunnel
	Safeguarding Limits
	Safeguarded Area: Surface
	Safeguarded Area: Sub-surface
	Rural Support Zone (RSZ)
	Home Owner Payment (HOP) zone 1: 120m - 180m
	Home Owner Payment (HOP) zone 2: 180m - 240m
	Home Owner Payment (HOP) zone 3: 240m - 300m
	Extended Homeowner Protection Zone
	District/Borough boundary

Map Number	PC-01-015
Map Name	High Speed Two Phase One Property Consultation 2014
Date of Issue	JULY 2014

hs2

HS2 Ltd accept no responsibility for any circumstances, which arise from the reproduction of this map after alteration, amendment or abbreviation if it is issued in part or issued incomplete in any way.

Registered in England. Registration number 0879268.
Registered office: HS2 House, Brackley Place, London SE16 5DU.

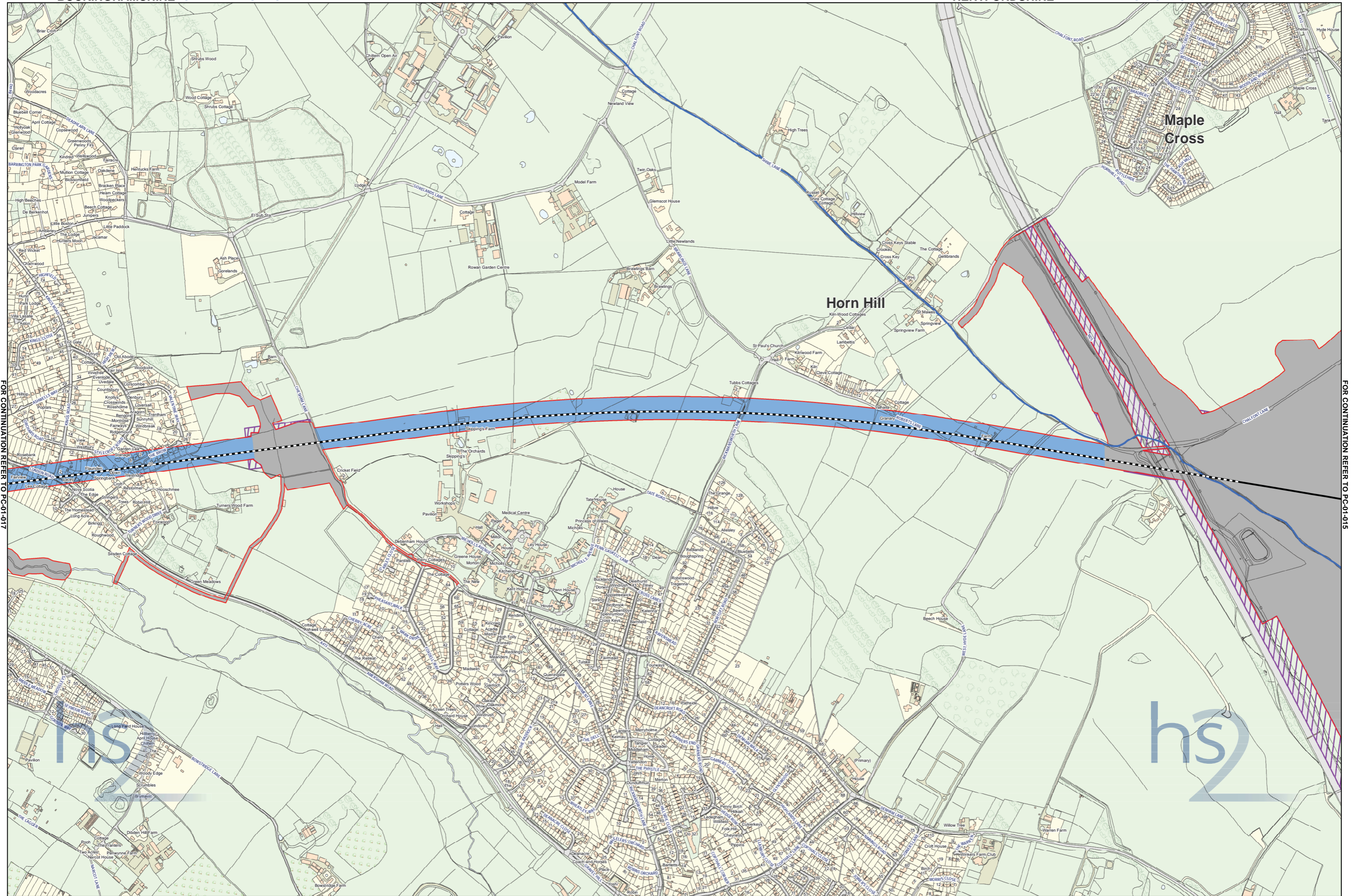
© Crown copyright and database rights 2014.
Ordnance Survey Licence Number 100049190

Scale at A1: 1:5,000
Scale at A3: 1:10,000

Doc Number: LWM-HS2-LP-MAP-000103

Date: 27/06/14

Please note this map will expire on 30/09/2014



FOR CONTINUATION REFER TO PC-01-017


FOR CONTINUATION REFER TO PC-01-015

Legend

- Route on surface
- Route in tunnel
- Route in green tunnel
- Safeguarding Limits
- Safeguarded Area: Surface
- Safeguarded Area: Sub-surface
- Rural Support Zone (RSZ)
- Home Owner Payment (HOP) zone 1: 120m - 180m
- Home Owner Payment (HOP) zone 2: 180m - 240m
- Home Owner Payment (HOP) zone 3: 240m - 300m
- Extended Homeowner Protection Zone
- District/Borough boundary

Please note this map will expire on 30/09/2014

Map Number	PC-01-016
Map Name	High Speed Two Phase One Property Consultation 2014
Date of Issue	JULY 2014

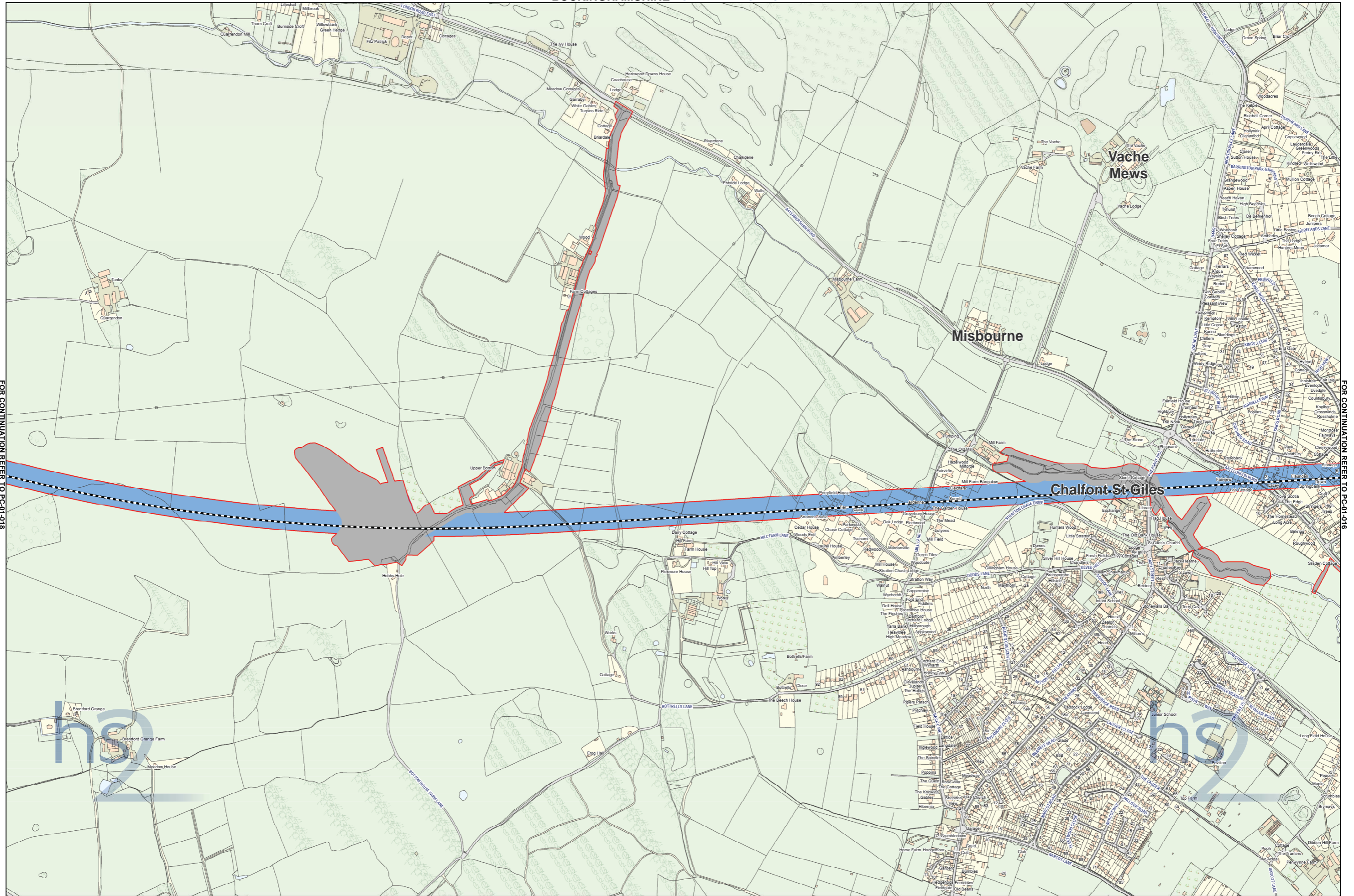

 HS2 Ltd accept no responsibility for any circumstances, which arise from the reproduction of this map after alteration, amendment or abbreviation of it is issued in part or issued incomplete in any way.

Registered in England. Registration number 0879368.
 Registered office: 1st Floor, Broadwater Place, London SE16 5DU.

© Crown copyright and database rights 2014.
 Ordnance Survey Licence Number 100049190.

Scale at A1: 1:5,000
 Scale at A3: 1:10,000

Doc Number: LWM-HS2-LP-MAP-000104
 Date: 27/06/14



FOR CONTINUATION REFER TO PC-01-018

FOR CONTINUATION REFER TO PC-01-016

Legend

- Route on surface
- Route in tunnel
- Route in green tunnel
- Safeguarding Limits
- Safeguarded Area: Surface
- Safeguarded Area: Sub-surface
- Rural Support Zone (RSZ)
- Home Owner Payment (HOP) zone 1: 120m - 180m
- Home Owner Payment (HOP) zone 2: 180m - 240m
- Home Owner Payment (HOP) zone 3: 240m - 300m
- ▨ Extended Homeowner Protection Zone
- District/Borough boundary

Map Number	PC-01-017
Map Name	High Speed Two Phase One Property Consultation 2014
Date of Issue	JULY 2014

hs2

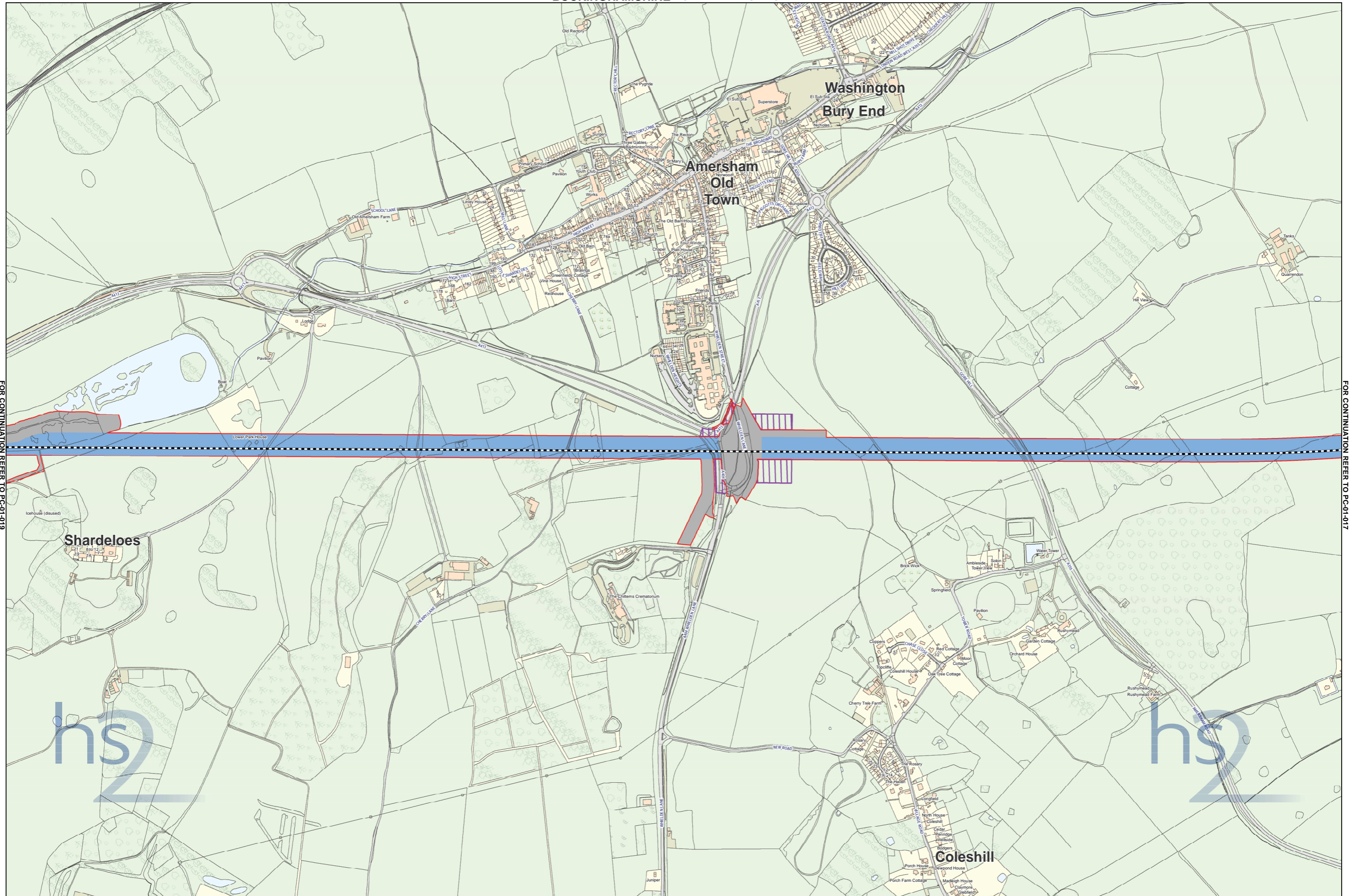
HS2 Ltd accept no responsibility for any circumstances, which arise from the reproduction of this map after alteration, amendment or observation of it is issued in part or issued incomplete in any way.

Scale at A1: 1:5,000
Scale at A3: 1:10,000

© Crown copyright and database rights 2014.
Ordnance Survey Licence Number 100049190

Doc Number: LWM-HS2-LP-MAP-000105

Date: 27/06/14




FOR CONTINUATION REFER TO PC-01-019

FOR CONTINUATION REFER TO PC-01-017

Legend

- Route on surface
- Route in tunnel
- Route in green tunnel
- Safeguarding Limits
- Safeguarded Area: Surface
- Safeguarded Area: Sub-surface
- Rural Support Zone (RSZ)
- Home Owner Payment (HOP) zone 1: 120m - 180m
- Home Owner Payment (HOP) zone 2: 180m - 240m
- Home Owner Payment (HOP) zone 3: 240m - 300m
- Extended Homeowner Protection Zone
- District/Borough boundary



Please note this map will expire on 30/09/2014

Map Number	PC-01-018
Map Name	High Speed Two Phase One Property Consultation 2014
Date of Issue	JULY 2014

<p>Registered in England. Registration number 08793688. Registered office: Wood House, Brackley Place, London SE16 5DU.</p> <p>© Crown copyright and database rights 2014. Ordnance Survey Licence Number 100049190</p> <p>Doc Number: LWM-HS2-LP-MAP-000106</p>	<p>HS2 Ltd accept no responsibility for any circumstances, which arise from the reproduction of this map after alteration, amendment or abbreviation of it is issued in part or issued incomplete in any way.</p> <p>Scale at A1: 1:5,000 Scale at A3: 1:10,000</p>
	<p>Date: 27/06/14</p>