



Coastal Access Provisions Approved by the Secretary of State

England Coast Path

-  Approved Route
-  Alternative route

Trail sections which follow existing public rights of way or highways are indicated by a suffix:

- FW** - Public footway (Pavement)
- RD** - Public road

Parts of the coast path may be subject to temporary diversions from time to time. Natural England may in due course alter sections of the coast path that are subject to erosion and other geomorphological processes, in the way described in part 10 of the Overview to our approved proposals.




www.naturalengland.org.uk/coastalaccess

Coastal Margin

-  Approved Coastal Margin

Coastal access rights apply within this margin, but on some maps significant parts of the shaded area are NOT subject to these rights because they are excepted land or subject to local restrictions or exclusions.

Other information

-  Sea below mean low water
-  Other access rights and routes
-  Public footpaths



© Crown copyright and database right 2013.
All rights reserved.
Natural England Licence No. 100022021

This map is intended to be printed in colour at A3 size.

