




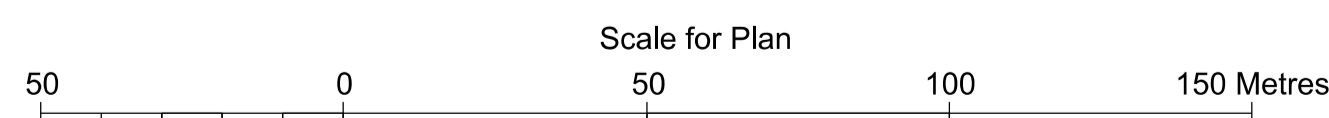
GREATER LONDON

LONDON BOROUGH OF ISLINGTON



LONDON BOROUGH OF HACKNEY

-  Borough Boundary
-  Limits of Land Subject to Consultation (Safeguarding Limits)
-  Areas of Surface Interest



CROSSRAIL 2 SAFEGUARDING DIRECTIONS SHEET No. 32

DRAWING No. MMD-307346-C-DR-SG-XX-1132

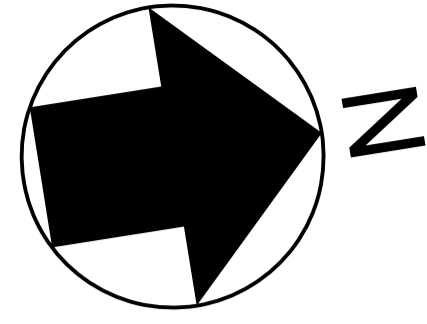
SCALE 1:1250 @ A1
1:2500 @ A3

DATE November 2014

Transport for London
Windsor House
42-50 Victoria Street
London
SW1H 0TL

This map is based upon Ordnance Survey material with the permission of Ordnance Survey on behalf of the controller of Her Majesty's Stationary Office @ Crown Copyright. Unauthorised reproduction infringes Crown Copyright and may lead to prosecution of civil proceedings. (GLA - 100032379) (2008)


DRAWN	MC
CHECKED	SS
APPROVED	ML



GREATER LONDON




LONDON BOROUGH OF ISLINGTON

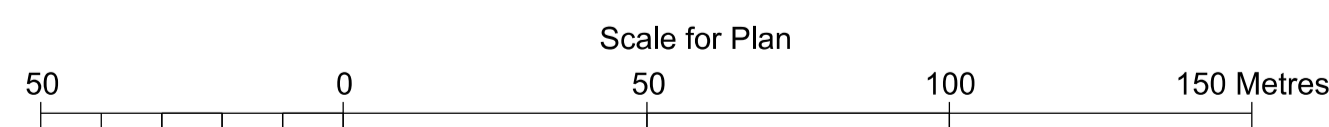
LONDON BOROUGH OF HACKNEY



FOR CONTINUATION SEE SHEET No. 32

FOR CONTINUATION SEE SHEET No. 34

-  Borough Boundary
-  Limits of Land Subject to Consultation (Safeguarding Limits)
-  Areas of Surface Interest



CROSSRAIL 2 SAFEGUARDING DIRECTIONS SHEET No. 33

DRAWING No. MMD-307346-C-DR-SG-XX-1133

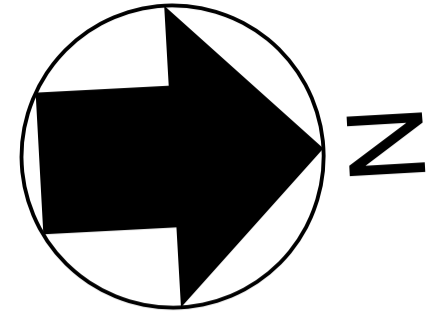
SCALE 1:1250 @ A1
1:2500 @ A3

DATE November 2014

Transport for London
Windsor House
42-50 Victoria Street
London
SW1H 0TL

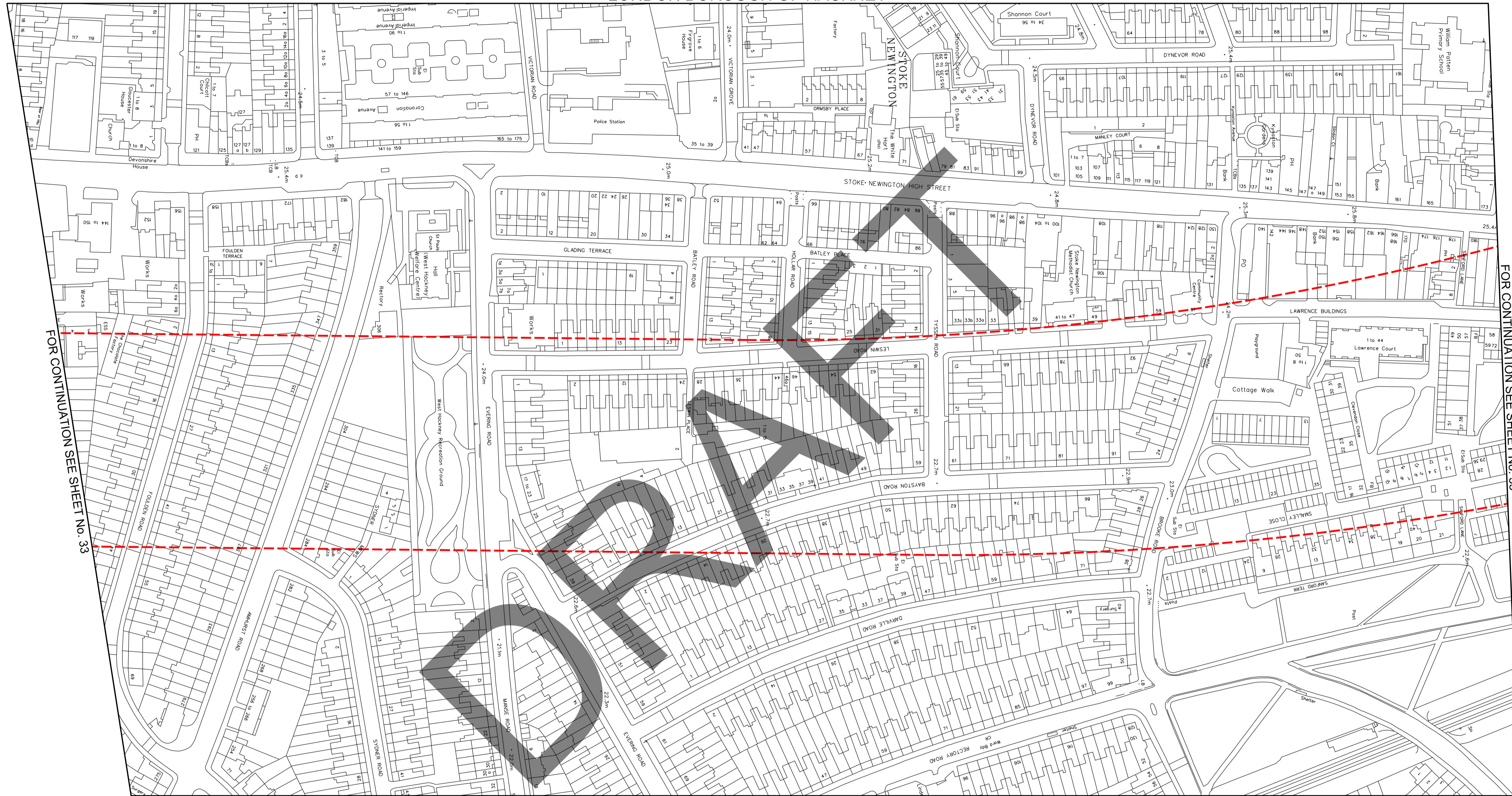
This map is based upon Ordnance Survey material with the permission of Ordnance Survey on behalf of the controller of Her Majesty's Stationary Office @ Crown Copyright. Unauthorised reproduction infringes Crown Copyright and may lead to prosecution of civil proceedings. (GLA - 100032379) (2008)




DRAWN	MC
CHECKED	SS
APPROVED	ML

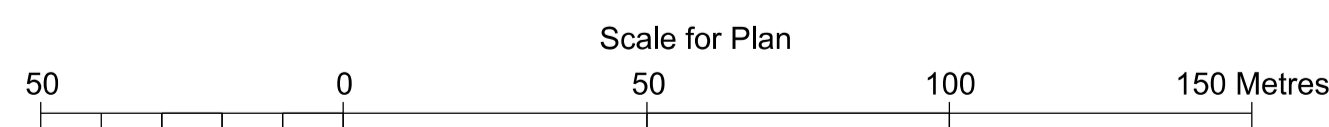


GREATER LONDON

LONDON BOROUGH OF HACKNEY



-  Borough Boundary
-  Limits of Land Subject to Consultation (Safeguarding Limits)
-  Areas of Surface Interest

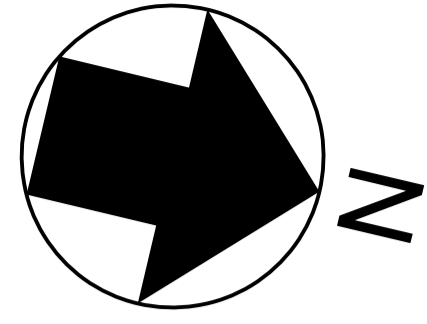


**CROSSRAIL 2
SAFEGUARDING DIRECTIONS
SHEET No. 34**

DRAWING No. MMD-307346-C-DR-SG-XX-1134	SCALE 1:1250 @ A1 1:2500 @ A3
DATE November 2014	Transport for London Windsor House 42-50 Victoria Street London SW1H 0TL

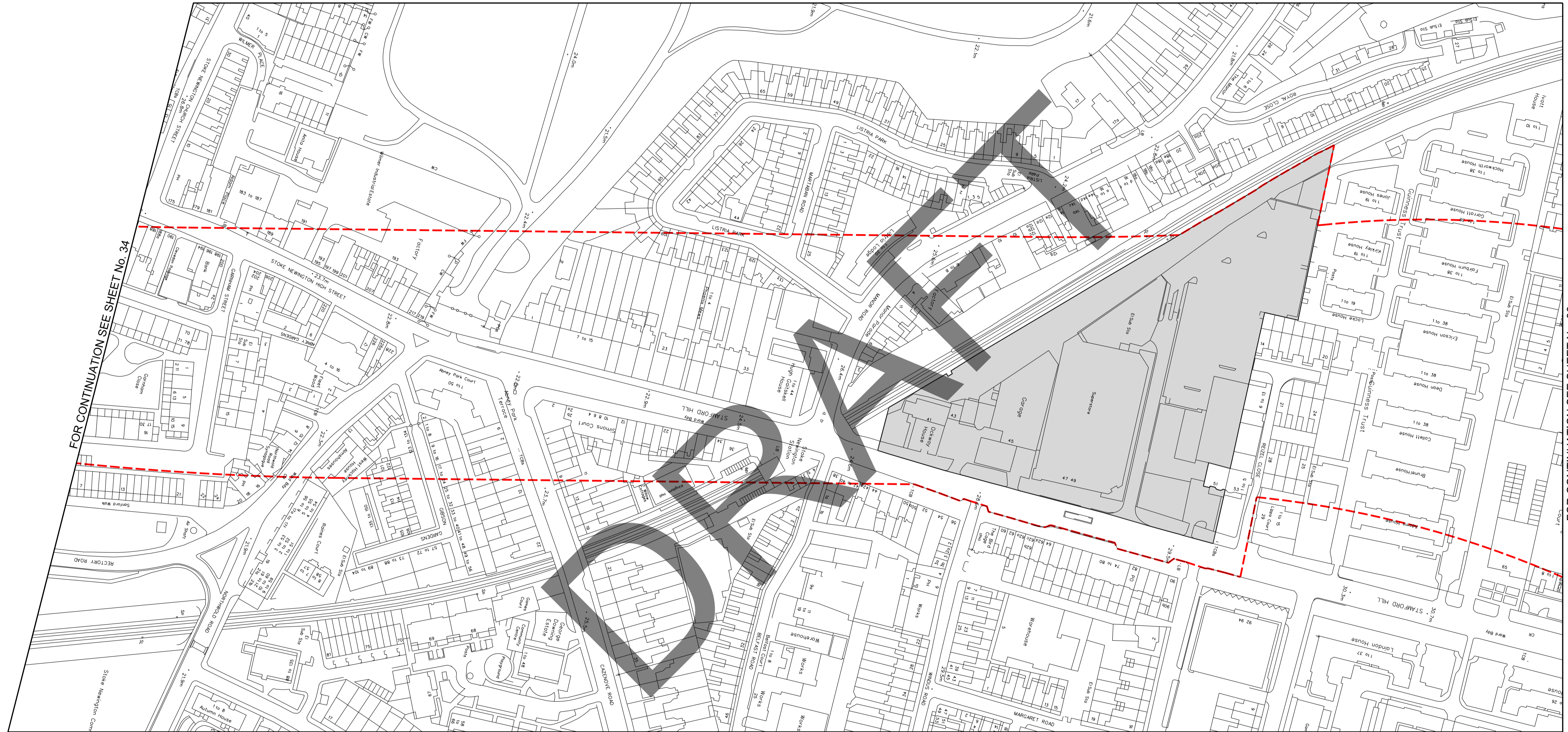
This map is based upon Ordnance Survey material with the permission of Ordnance Survey on behalf of the controller of Her Majesty's Stationary office @ Crown Copyright. Unauthorised reproduction infringes Crown Copyright and may lead to prosecution of civil proceedings. (GLA - 100032379) (2008)

DRAWN	MC
CHECKED	SS
APPROVED	ML



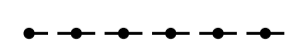


GREATER LONDON

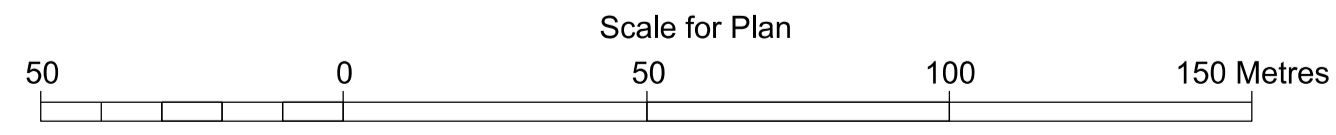
LONDON BOROUGH OF HACKNEY



FOR CONTINUATION SEE SHEET No. 34

FOR CONTINUATION SEE SHEET No. 36

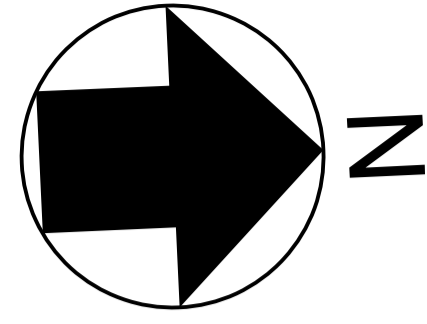
-  Borough Boundary
-  Limits of Land Subject to Consultation (Safeguarding Limits)
-  Areas of Surface Interest



CROSSRAIL 2 SAFEGUARDING DIRECTIONS SHEET No. 35	
DRAWING No. MMD-307346-C-DR-SG-XX-1135	SCALE 1:1250 @ A1 1:2500 @ A3
DATE November 2014	Transport for London Windsor House 42-50 Victoria Street London SW1H 0TL

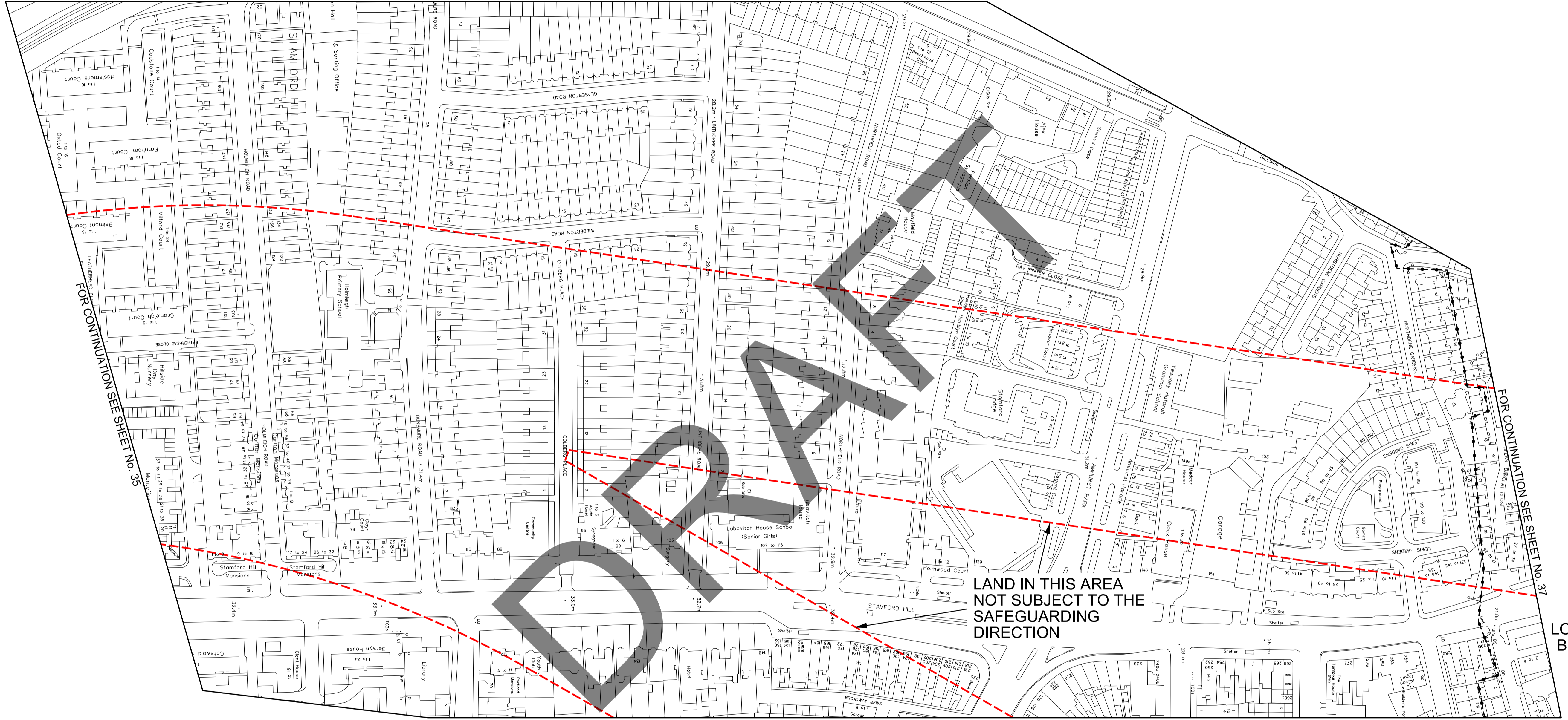
This map is based upon Ordnance Survey material with the permission of Ordnance Survey on behalf of the controller of Her Majesty's Stationary Office @ Crown Copyright. Unauthorised reproduction infringes Crown Copyright and may lead to prosecution of civil proceedings. (GLA - 100032379) (2008)

DRAWN	MC
CHECKED	SS
APPROVED	ML



GREATER LONDON

LONDON BOROUGH OF HACKNEY



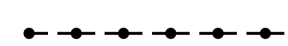


FOR CONTINUATION SEE SHEET No. 35

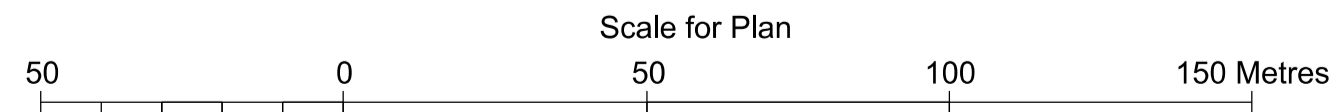
FOR CONTINUATION SEE SHEET No. 37

LONDON BOROUGH OF HARINGEY

FOR CONTINUATION SEE SHEET No. 36A

LAND IN THIS AREA NOT SUBJECT TO THE SAFEGUARDING DIRECTION

-  Borough Boundary
-  Limits of Land Subject to Consultation (Safeguarding Limits)
-  Areas of Surface Interest

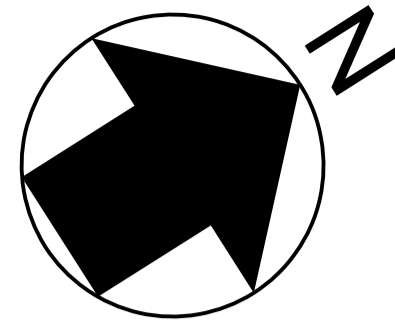


**CROSSRAIL 2
SAFEGUARDING DIRECTIONS
SHEET No. 36**

DRAWING No. MMD-307346-C-DR-SG-XX-1136	SCALE 1:1250 @ A1 1:2500 @ A3
DATE November 2014	Transport for London Windsor House 42-50 Victoria Street London SW1H 0TL

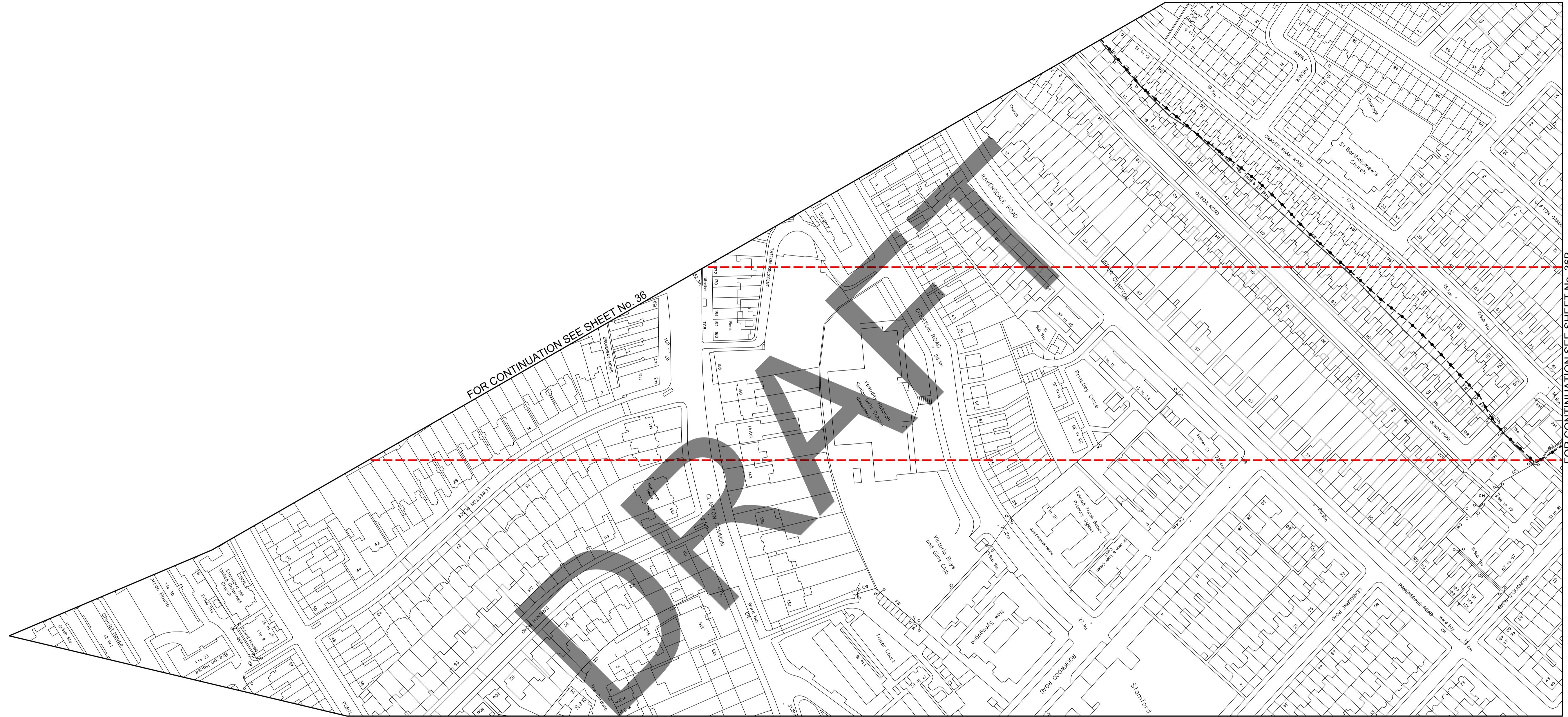
This map is based upon Ordnance Survey material with the permission of Ordnance Survey on behalf of the controller of Her Majesty's Stationary office @ Crown Copyright. Unauthorised reproduction infringes Crown Copyright and may lead to prosecution of civil proceedings. (GLA - 100032379) (2008)

DRAWN	MC
CHECKED	SS
APPROVED	ML



GREATER LONDON

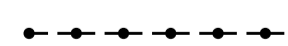


LONDON BOROUGH OF HARINGEY

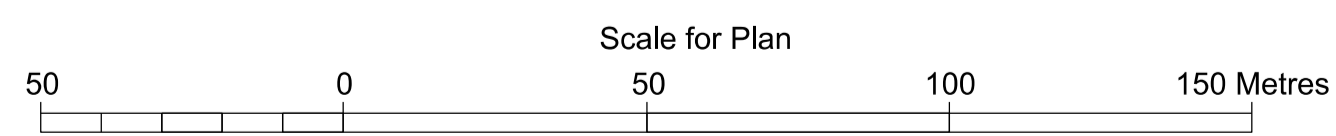


FOR CONTINUATION SEE SHEET No. 36

FOR CONTINUATION SEE SHEET No. 36B

LONDON BOROUGH OF HACKNEY

-  Borough Boundary
-  Limits of Land Subject to Consultation (Safeguarding Limits)
-  Areas of Surface Interest

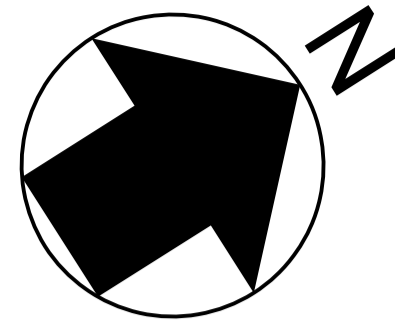


CROSSRAIL 2 SAFEGUARDING DIRECTIONS SHEET No. 36A

DRAWING No.	MMD-307346-C-DR-SG-XX-1136A	SCALE	1:1250 @ A1 1:2500 @ A3
DATE	November 2014	Transport for London Windsor House 42-50 Victoria Street London SW1H 0TL	

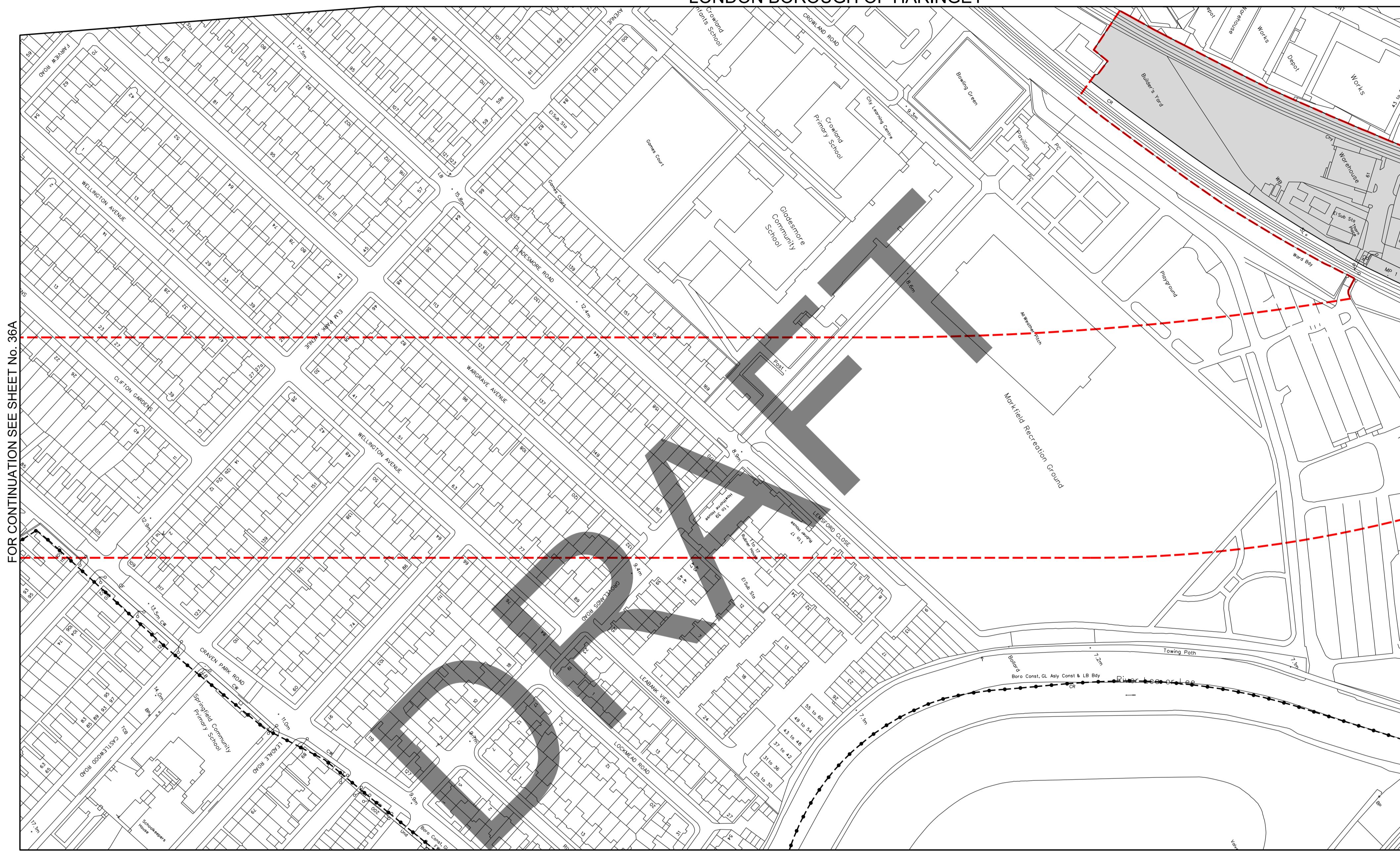
This map is based upon Ordnance Survey material with the permission of Ordnance Survey on behalf of the controller of Her Majesty's Stationary Office @ Crown Copyright. Unauthorised reproduction infringes Crown Copyright and may lead to prosecution of civil proceedings. (GLA - 100032379) (2008)

DRAWN	MC
CHECKED	SS
APPROVED	ML



GREATER LONDON

LONDON BOROUGH OF HARINGEY



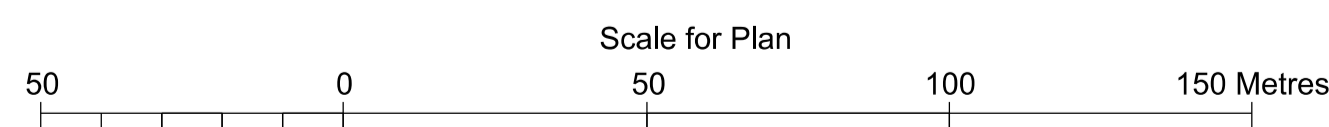
FOR CONTINUATION SEE SHEET No. 36A

FOR CONTINUATION SEE SHEET No. 36C

LONDON BOROUGH OF HACKNEY

LONDON BOROUGH OF WALTHAM FOREST

- Borough Boundary
- Limits of Land Subject to Consultation (Safeguarding Limits)
- Areas of Surface Interest

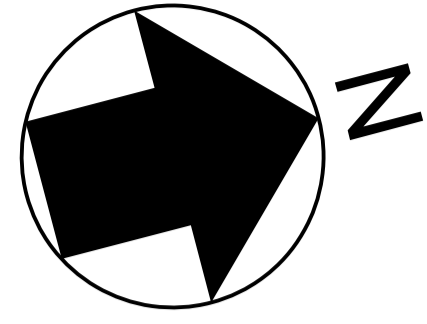


**CROSSRAIL 2
SAFEGUARDING DIRECTIONS
SHEET No. 36B**

DRAWING No. MMD-307346-C-DR-SG-XX-1136B	SCALE 1:1250 @ A1 1:2500 @ A3
DATE November 2014	Transport for London Windsor House 42-50 Victoria Street London SW1H 0TL

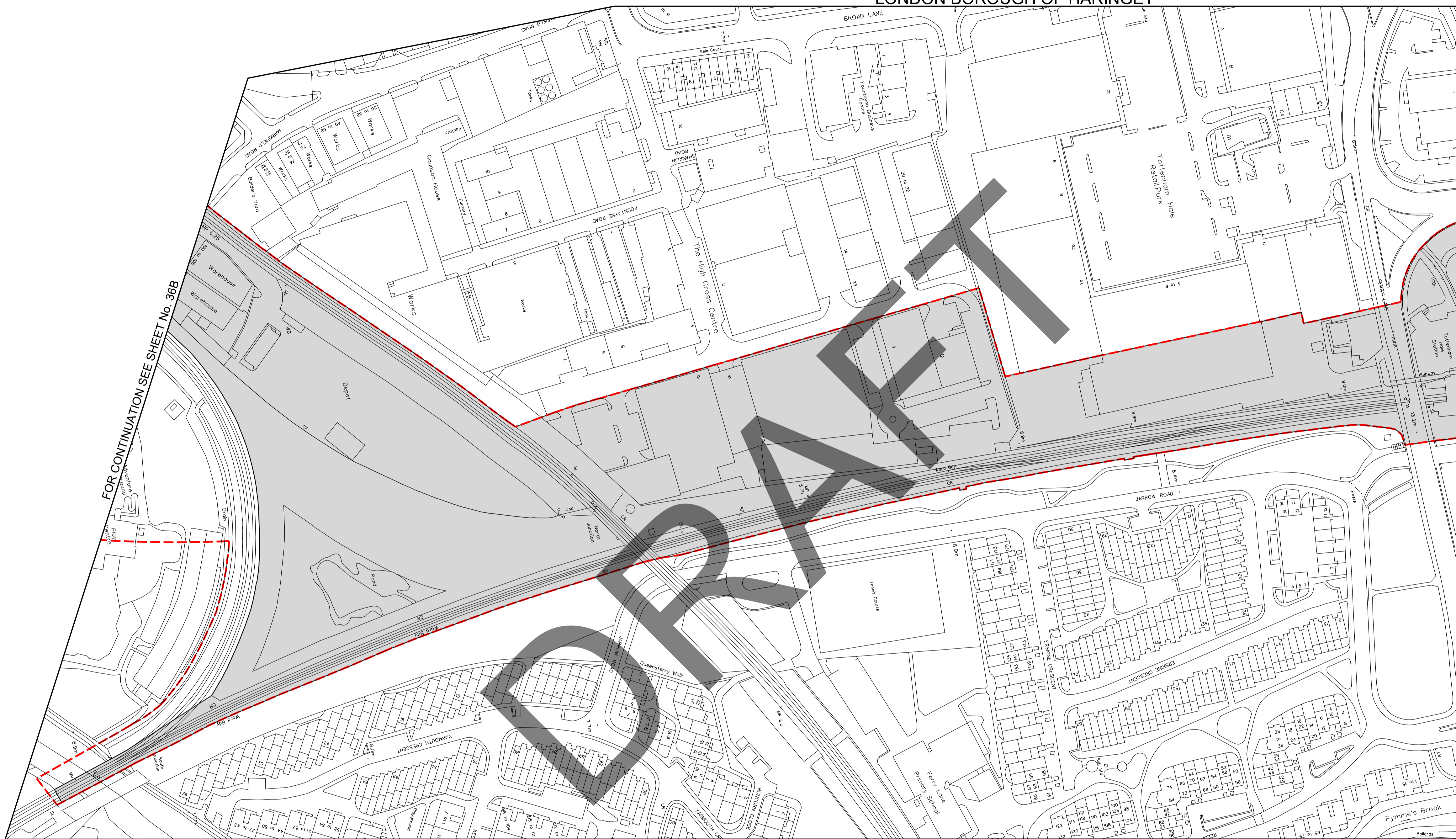
This map is based upon Ordnance Survey material with the permission of Ordnance Survey on behalf of the controller of Her Majesty's Stationary Office @ Crown Copyright. Unauthorised reproduction infringes Crown Copyright and may lead to prosecution of civil proceedings. (GLA - 100032379) (2008)

DRAWN	MC
CHECKED	SS
APPROVED	ML



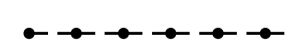


GREATER LONDON

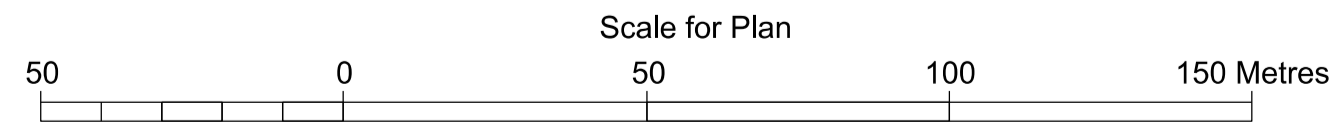
LONDON BOROUGH OF HARINGEY



FOR CONTINUATION SEE SHEET No. 36B

FOR CONTINUATION SEE SHEET No. 36D

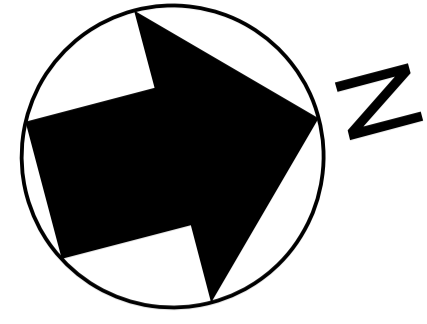
-  Borough Boundary
-  Limits of Land Subject to Consultation (Safeguarding Limits)
-  Areas of Surface Interest



CROSSRAIL 2 SAFEGUARDING DIRECTIONS SHEET No. 36C	
DRAWING No. MMD-307346-C-DR-SG-XX-1136C	SCALE 1:1250 @ A1 1:2500 @ A3
DATE November 2014	Transport for London Windsor House 42-50 Victoria Street London SW1H 0TL

This map is based upon Ordnance Survey material with the permission of Ordnance Survey on behalf of the controller of Her Majesty's Stationary Office @ Crown Copyright. Unauthorised reproduction infringes Crown Copyright and may lead to prosecution of civil proceedings. (GLA - 100032379) (2008)




DRAWN	MC
CHECKED	SS
APPROVED	ML

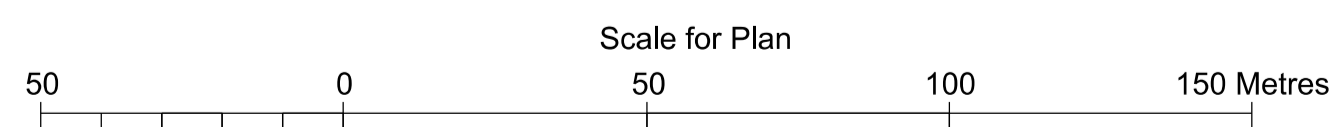


GREATER LONDON

LONDON BOROUGH OF HARINGEY



-  Borough Boundary
-  Limits of Land Subject to Consultation (Safeguarding Limits)
-  Areas of Surface Interest

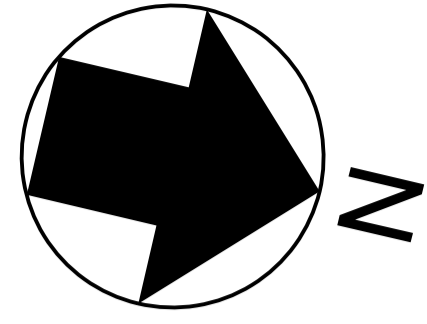


**CROSSRAIL 2
SAFEGUARDING DIRECTIONS
SHEET No. 36D**

DRAWING No. MMD-307346-C-DR-SG-XX-1136D	SCALE 1:1250 @ A1 1:2500 @ A3
DATE November 2014	Transport for London Windsor House 42-50 Victoria Street London SW1H 0TL

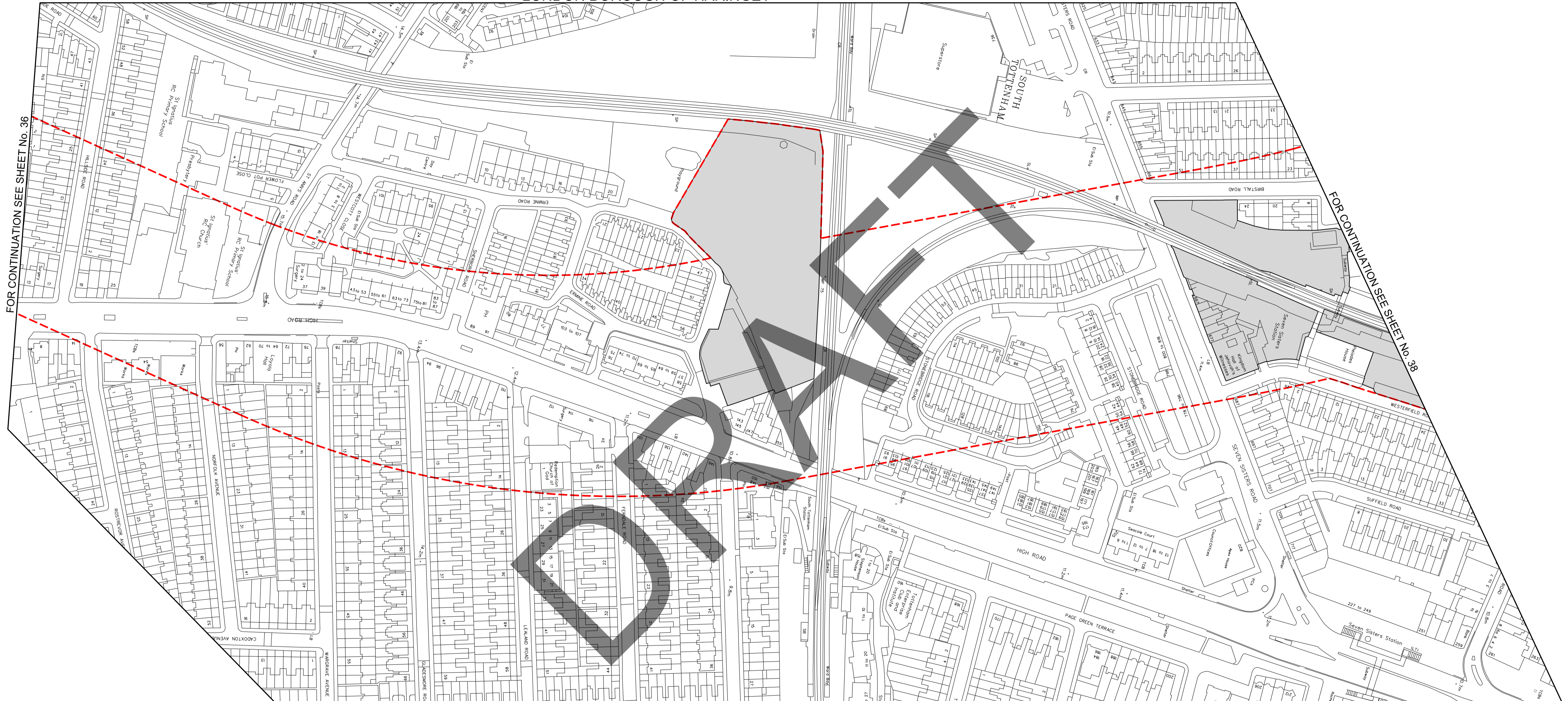
This map is based upon Ordnance Survey material with the permission of Ordnance Survey on behalf of the controller of Her Majesty's Stationary Office @ Crown Copyright. Unauthorised reproduction infringes Crown Copyright and may lead to prosecution of civil proceedings. (GLA - 100032379) (2008)

DRAWN	MC
CHECKED	SS
APPROVED	ML






GREATER LONDON

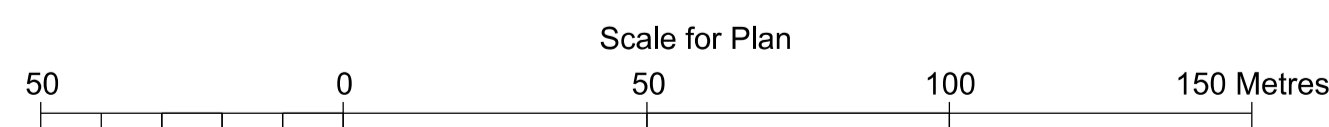
LONDON BOROUGH OF HARINGEY



FOR CONTINUATION SEE SHEET No. 36

FOR CONTINUATION SEE SHEET No. 38

-  Borough Boundary
-  Limits of Land Subject to Consultation (Safeguarding Limits)
-  Areas of Surface Interest



CROSSRAIL 2 SAFEGUARDING DIRECTIONS SHEET No. 37

DRAWING No. MMD-307346-C-DR-SG-XX-1137

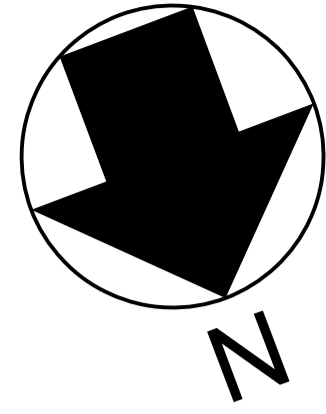
SCALE 1:1250 @ A1
1:2500 @ A3

DATE November 2014

Transport for London
Windsor House
42-50 Victoria Street
London
SW1H 0TL

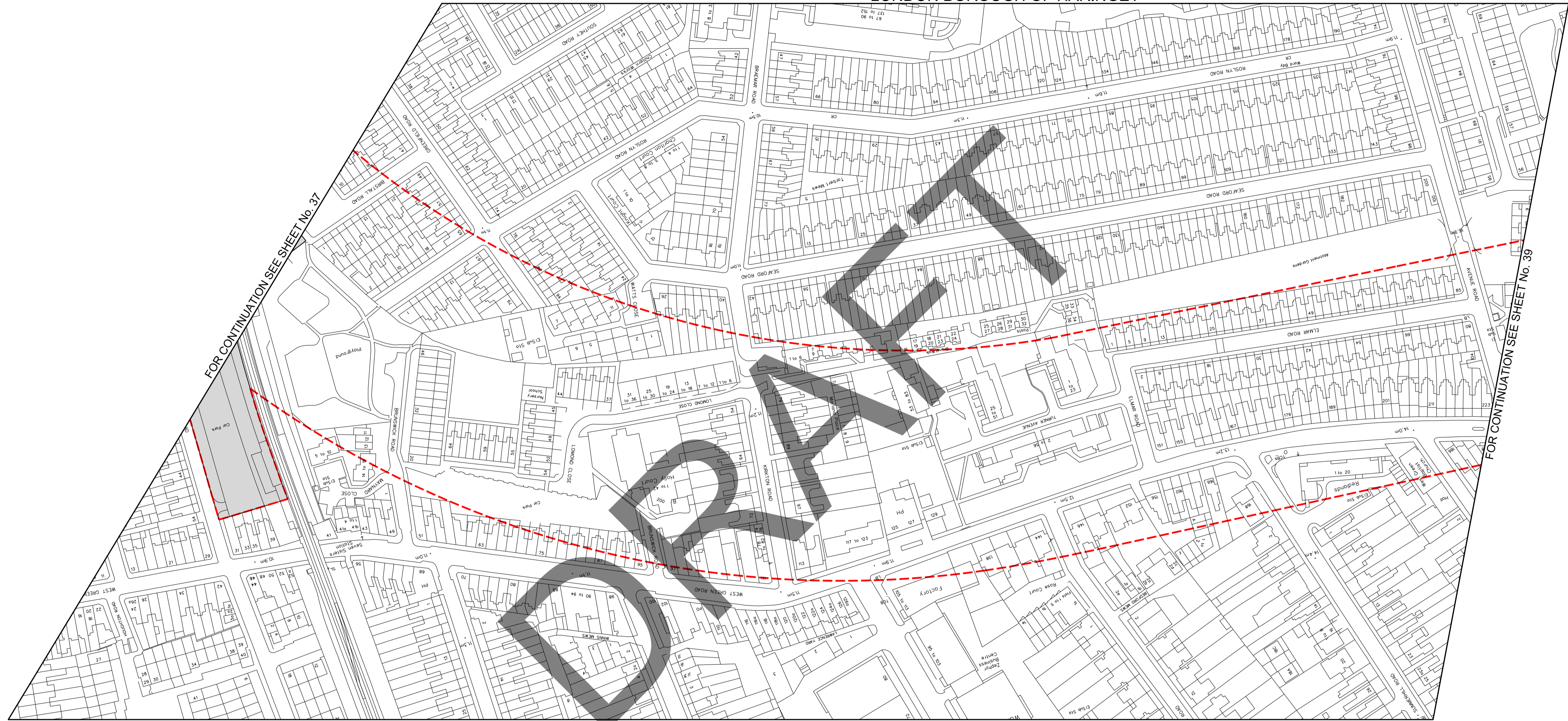
This map is based upon Ordnance Survey material with the permission of Ordnance Survey on behalf of the controller of Her Majesty's Stationary Office @ Crown Copyright. Unauthorised reproduction infringes Crown Copyright and may lead to prosecution of civil proceedings. (GLA - 100032379) (2008)

DRAWN	MC
CHECKED	SS
APPROVED	ML



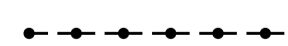


GREATER LONDON

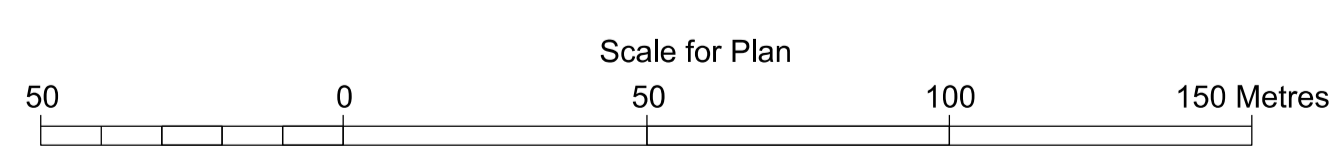
LONDON BOROUGH OF HARINGEY



FOR CONTINUATION SEE SHEET No. 37

FOR CONTINUATION SEE SHEET No. 39

-  Borough Boundary
-  Limits of Land Subject to Consultation (Safeguarding Limits)
-  Areas of Surface Interest

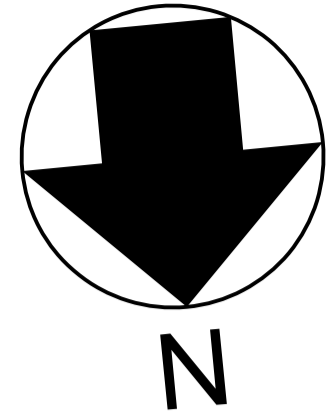


CROSSRAIL 2 SAFEGUARDING DIRECTIONS SHEET No. 38

DRAWING No. MMD-307346-C-DR-SG-XX-1138	SCALE 1:1250 @ A1 1:2500 @ A3
DATE November 2014	Transport for London Windsor House 42-50 Victoria Street London SW1H 0TL

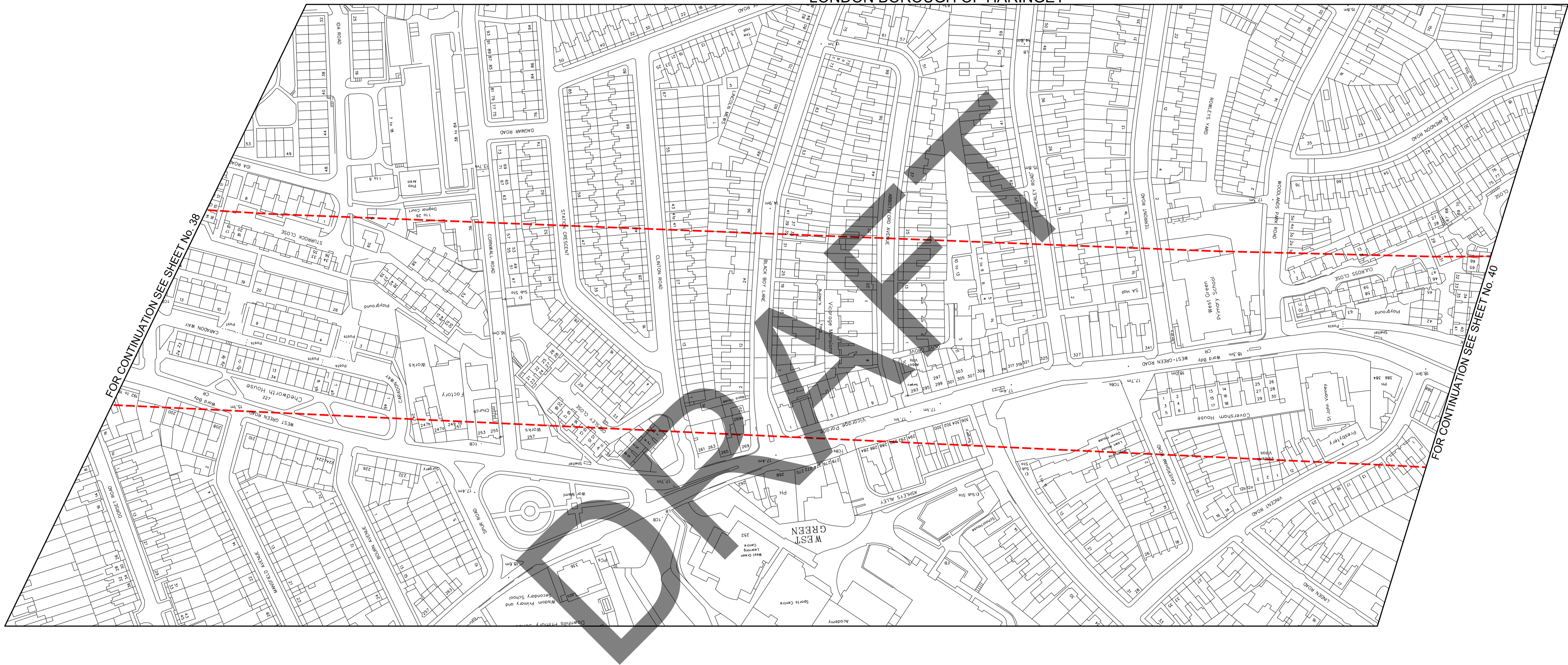
This map is based upon Ordnance Survey material with the permission of Ordnance Survey on behalf of the controller of Her Majesty's Stationary office @ Crown Copyright. Unauthorised reproduction infringes Crown Copyright and may lead to prosecution of civil proceedings. (GLA - 100032379) (2008)

DRAWN	MC
CHECKED	SS
APPROVED	ML






GREATER LONDON

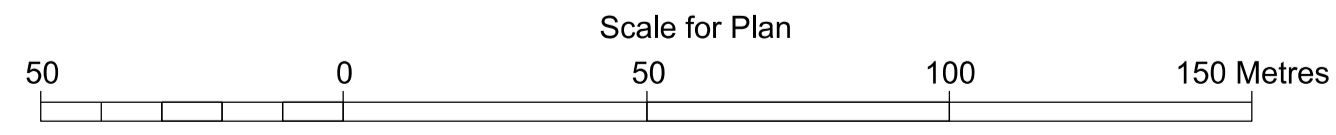
LONDON BOROUGH OF HARINGEY



FOR CONTINUATION SEE SHEET No. 38

FOR CONTINUATION SEE SHEET No. 40

-  Borough Boundary
-  Limits of Land Subject to Consultation (Safeguarding Limits)
-  Areas of Surface Interest




CROSSRAIL 2 SAFEGUARDING DIRECTIONS SHEET No. 39

This map is based upon Ordnance Survey material with the permission of Ordnance Survey on behalf of the controller of Her Majesty's Stationary Office @ Crown Copyright. Unauthorised reproduction infringes Crown Copyright and may lead to prosecution of civil proceedings. (GLA - 100032379) (2008)

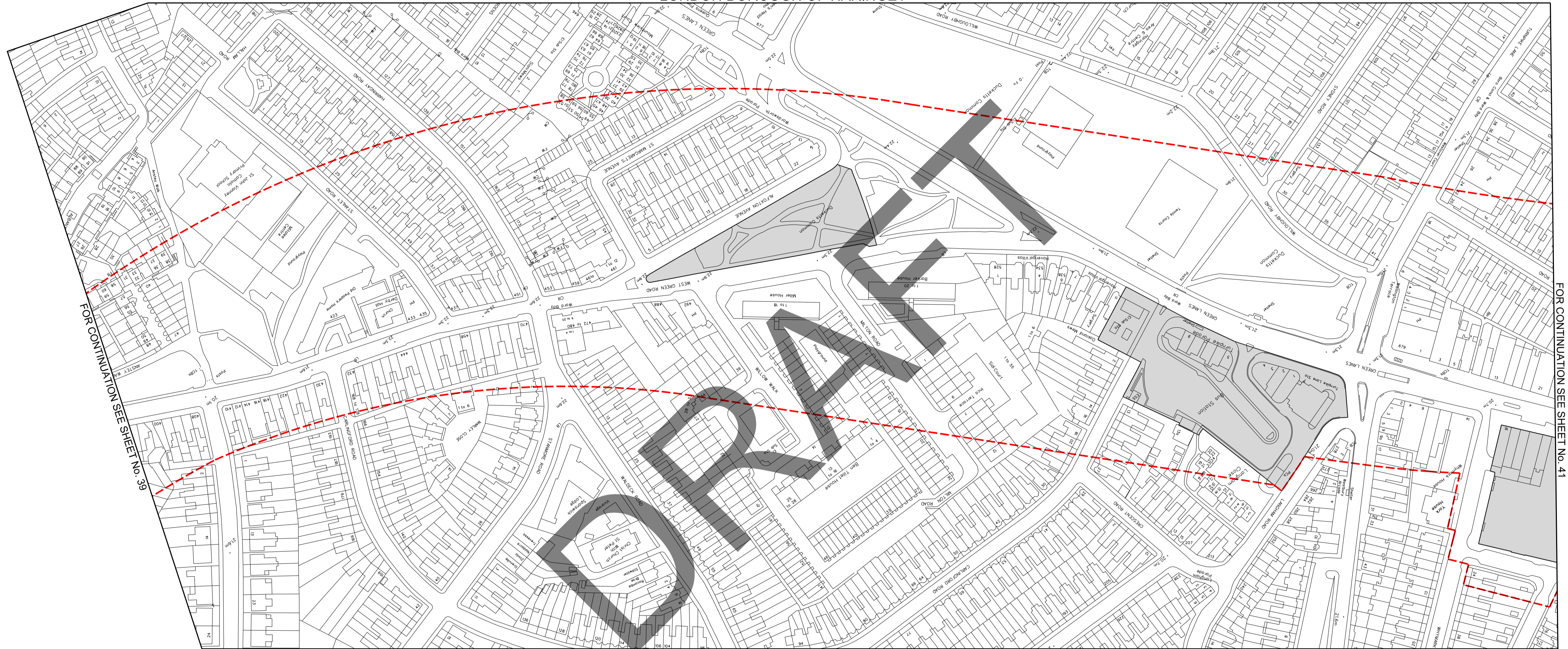
DRAWN	MC
CHECKED	SS
APPROVED	ML




DRAWING No.	MMD-307346-C-DR-SG-XX-1139	SCALE	1:1250 @ A1 1:2500 @ A3
DATE	November 2014	Transport for London Windsor House 42-50 Victoria Street London SW1H 0TL	

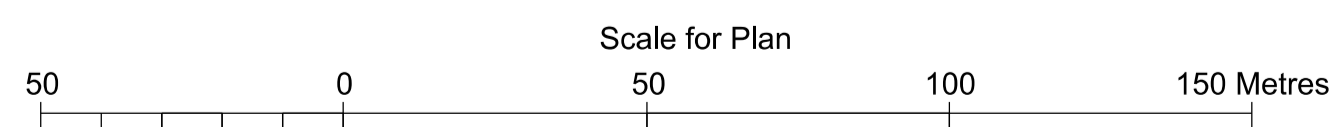


GREATER LONDON

LONDON BOROUGH OF HARINGEY



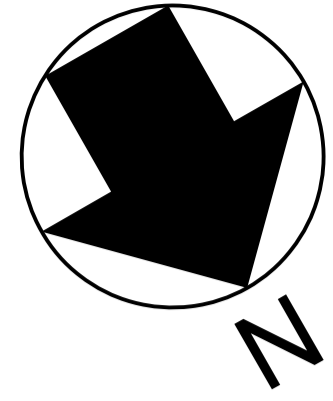
-  Borough Boundary
-  Limits of Land Subject to Consultation (Safeguarding Limits)
-  Areas of Surface Interest



This map is based upon Ordnance Survey material with the permission of Ordnance Survey on behalf of the controller of Her Majesty's Stationary Office @ Crown Copyright. Unauthorised reproduction infringes Crown Copyright and may lead to prosecution of civil proceedings. (GLA - 100032379) (2008)

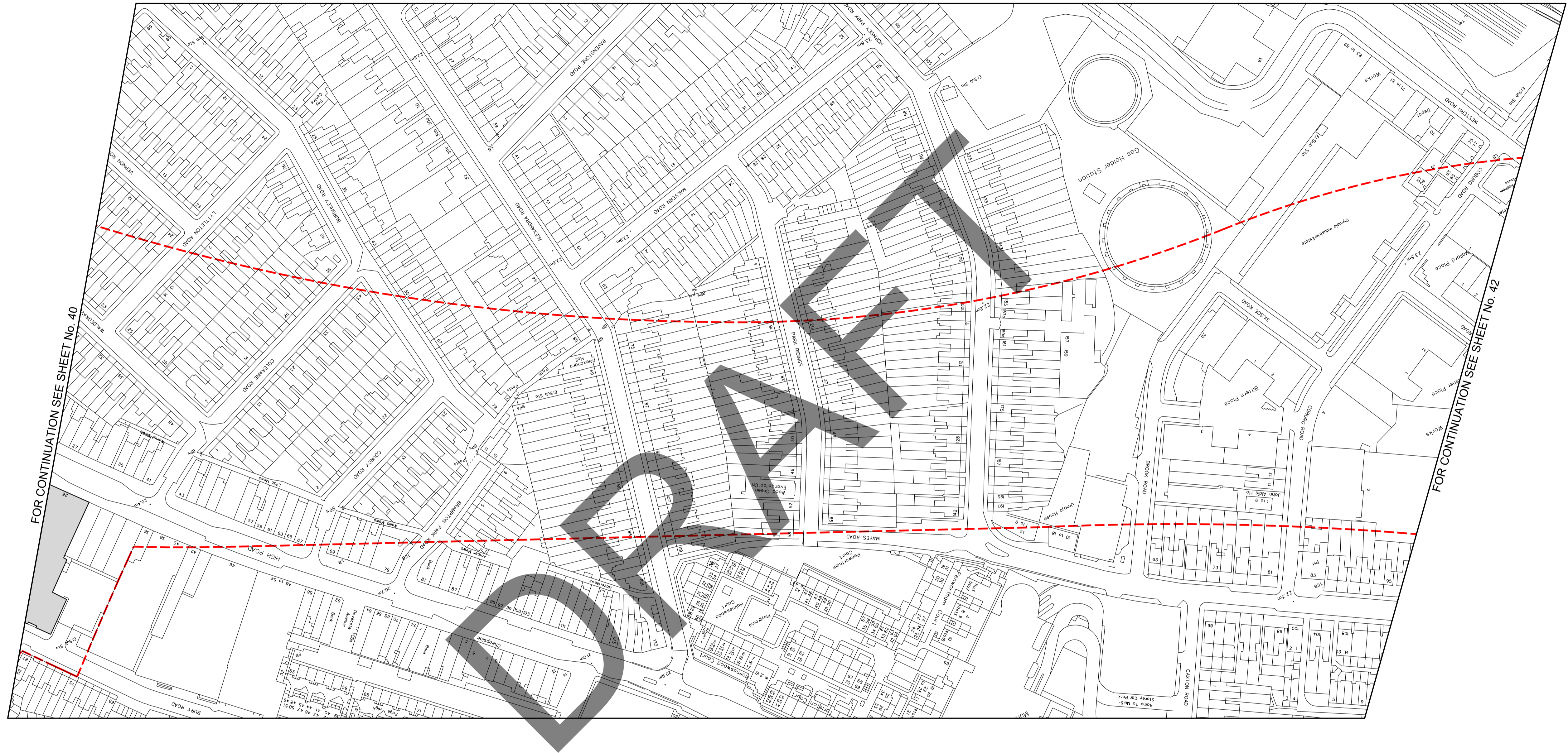
DRAWN	MC
CHECKED	SS
APPROVED	ML




CROSSRAIL 2 SAFEGUARDING DIRECTIONS SHEET No. 40	
DRAWING No. MMD-307346-C-DR-SG-XX-1140	SCALE 1:1250 @ A1 1:2500 @ A3
DATE November 2014	Transport for London Windsor House 42-50 Victoria Street London SW1H 0TL

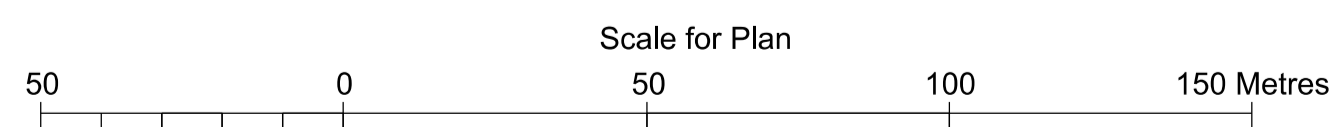


GREATER LONDON

LONDON BOROUGH OF HARINGEY



-  Borough Boundary
-  Limits of Land Subject to Consultation (Safeguarding Limits)
-  Areas of Surface Interest



CROSSRAIL 2 SAFEGUARDING DIRECTIONS SHEET No. 41

DRAWING No. MMD-307346-C-DR-SG-XX-1141

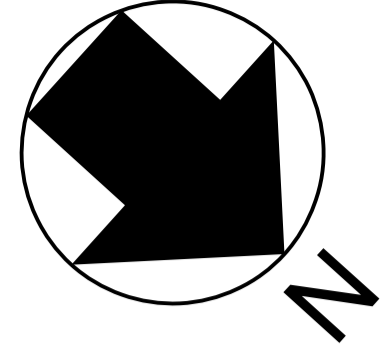
SCALE 1:1250 @ A1
1:2500 @ A3

DATE November 2014

Transport for London
Windsor House
42-50 Victoria Street
London
SW1H 0TL

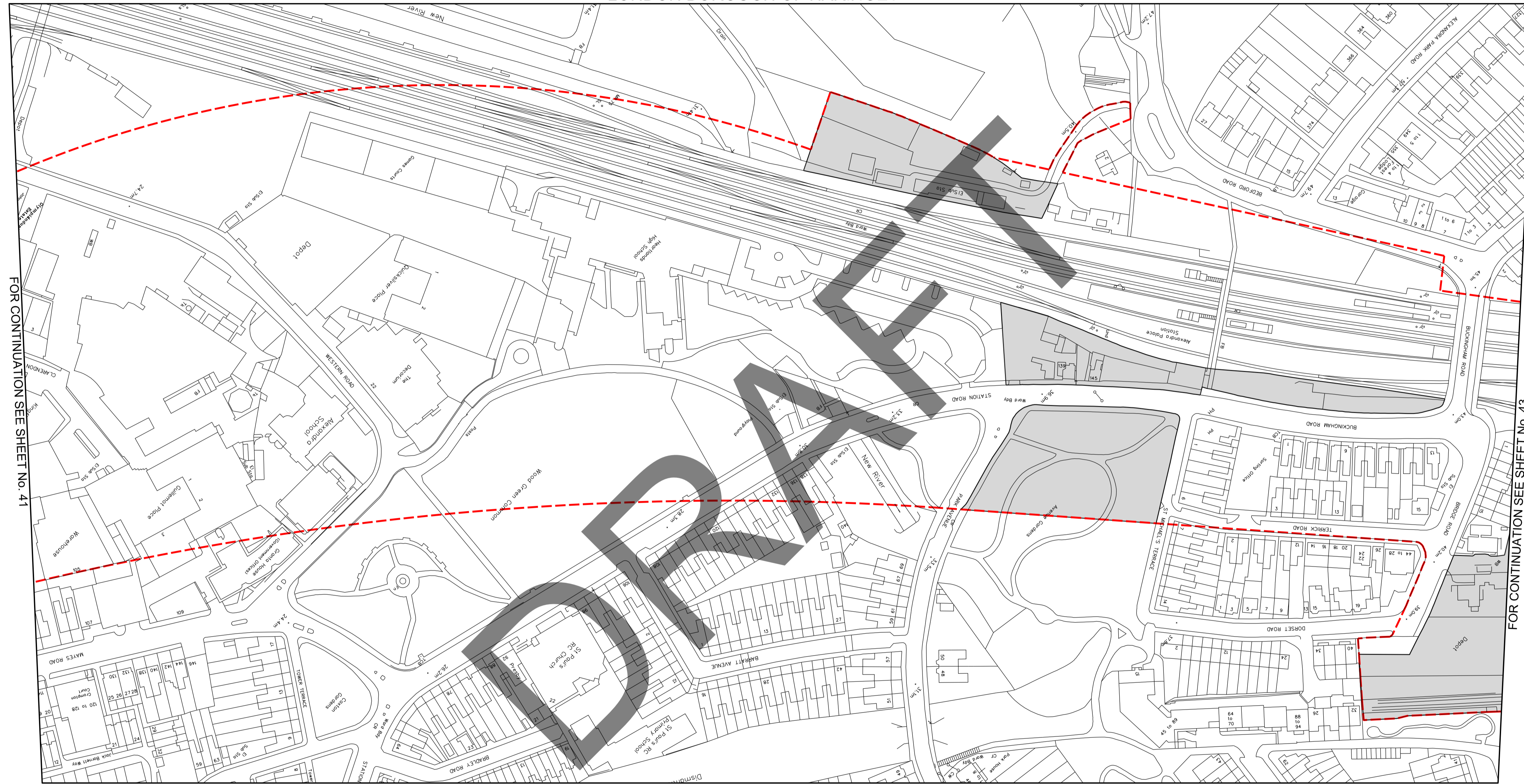
This map is based upon Ordnance Survey material with the permission of Ordnance Survey on behalf of the controller of Her Majesty's Stationary Office @ Crown Copyright. Unauthorised reproduction infringes Crown Copyright and may lead to prosecution of civil proceedings. (GLA - 100032379) (2008)

DRAWN	MC
CHECKED	SS
APPROVED	ML



GREATER LONDON

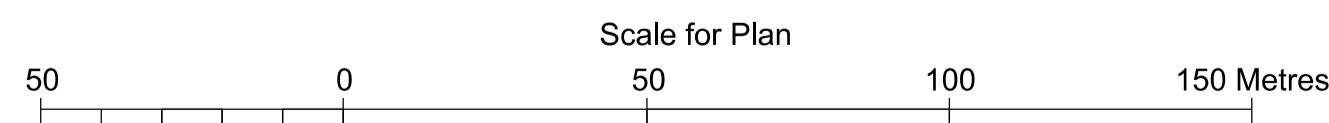
LONDON BOROUGH OF HARINGEY



FOR CONTINUATION SEE SHEET NO. 41

FOR CONTINUATION SEE SHEET No. 43

- Borough Boundary
- - - - - Limits of Land Subject to Consultation (Safeguarding Limits)
- Areas of Surface Interest



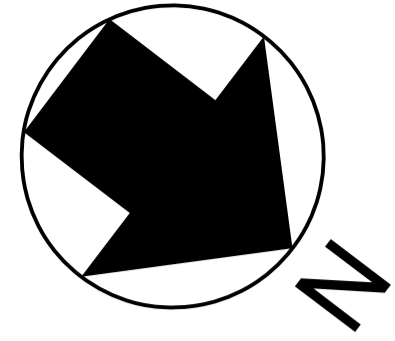
CROSSRAIL 2 SAFEGUARDING DIRECTIONS SHEET No. 42

DRAWING No. MMD-307346-C-DR-SG-XX-1142 SCALE 1:1250 @ A1
1:2500 @ A3

DATE November 2014 Transport for London
Windsor House
42-50 Victoria Street
London
SW1H 0TL

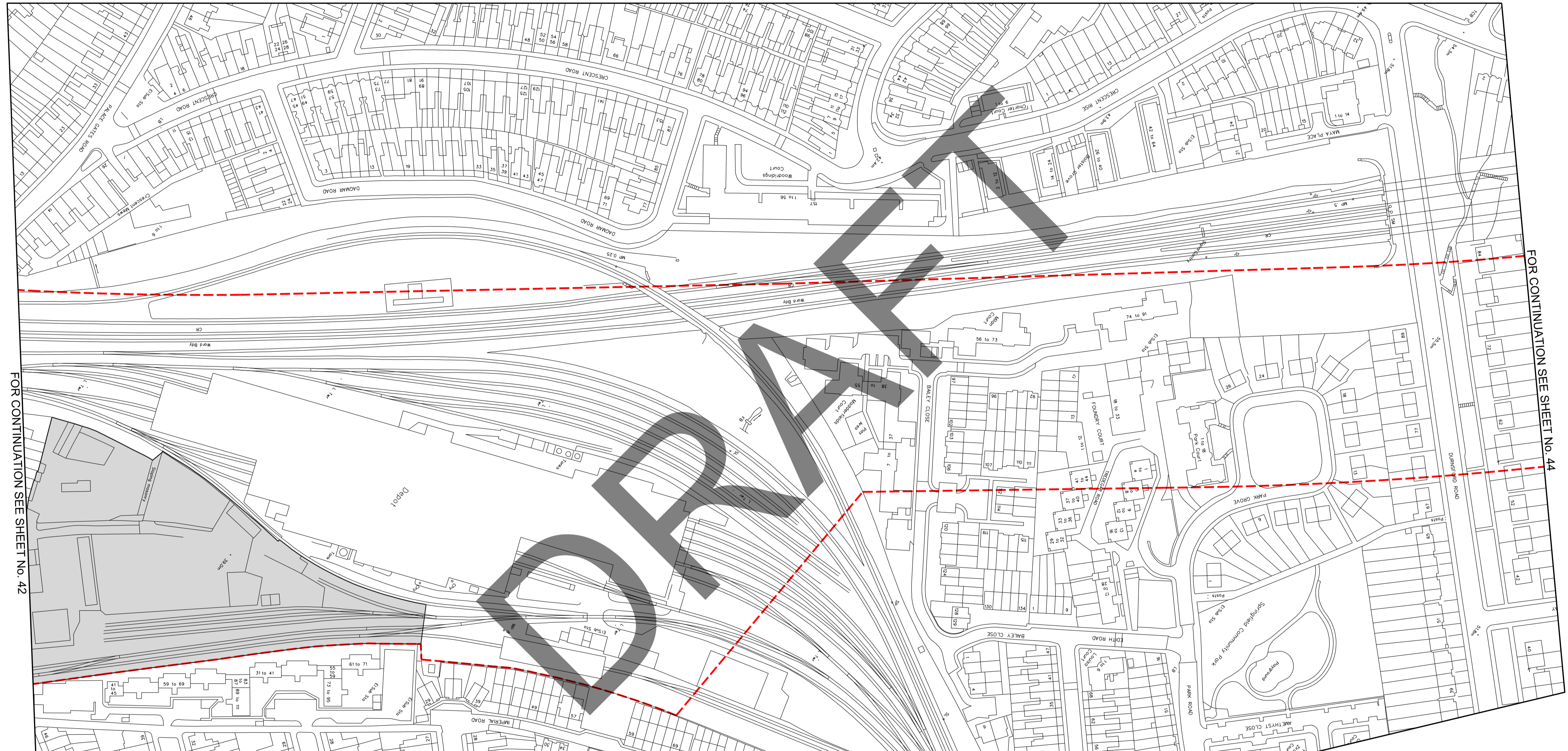
This map is based upon Ordnance Survey material with the permission of Ordnance Survey on behalf of the controller of Her Majesty's Stationary Office @ Crown Copyright. Unauthorised reproduction infringes Crown Copyright and may lead to prosecution of civil proceedings. (GLA - 100032379) (2008)

DRAWN	MC
CHECKED	SS
APPROVED	ML






GREATER LONDON

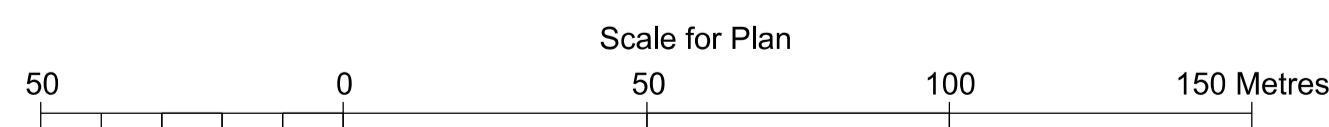
LONDON BOROUGH OF HARINGEY



FOR CONTINUATION SEE SHEET No. 42

FOR CONTINUATION SEE SHEET No. 44

-  Borough Boundary
-  Limits of Land Subject to Consultation (Safeguarding Limits)
-  Areas of Surface Interest



CROSSRAIL 2 SAFEGUARDING DIRECTIONS SHEET No. 43

DRAWING No. MMD-307346-C-DR-SG-XX-1143


SCALE 1:1250 @ A1
1:2500 @ A3

DATE November 2014

Transport for London
Windsor House
42-50 Victoria Street
London
SW1H 0TL

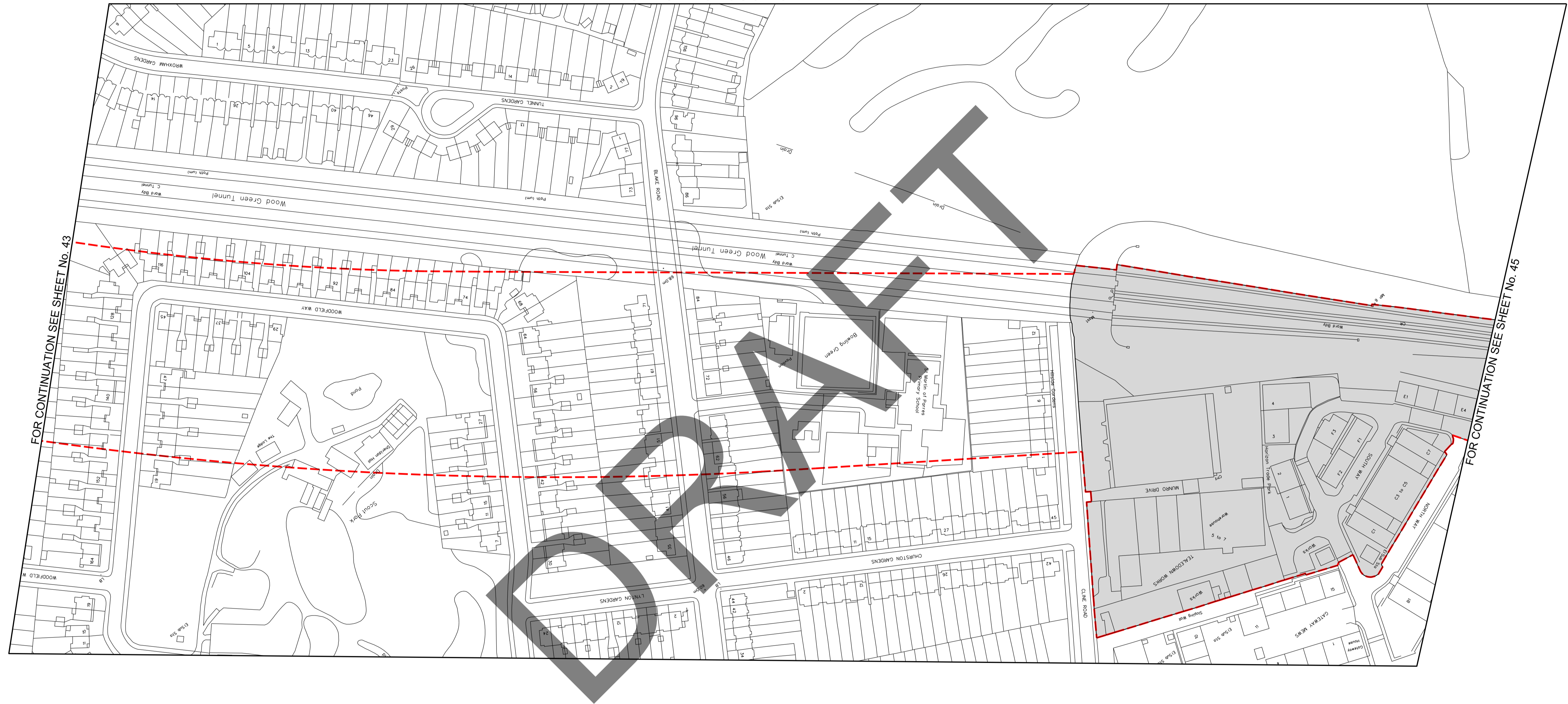
This map is based upon Ordnance Survey material with the permission of Ordnance Survey on behalf of the controller of Her Majesty's Stationary Office @ Crown Copyright. Unauthorised reproduction infringes Crown Copyright and may lead to prosecution of civil proceedings. (GLA - 100032379) (2008)




DRAWN	MC
CHECKED	SS
APPROVED	ML

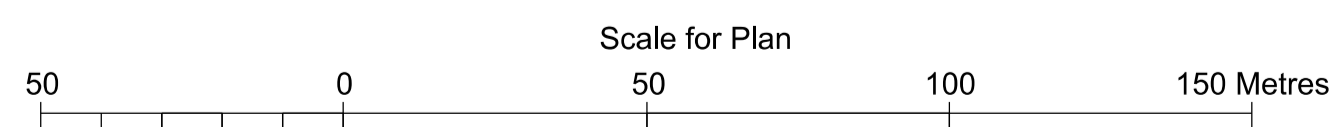


GREATER LONDON

LONDON BOROUGH OF HARINGEY



-  Borough Boundary
-  Limits of Land Subject to Consultation (Safeguarding Limits)
-  Areas of Surface Interest

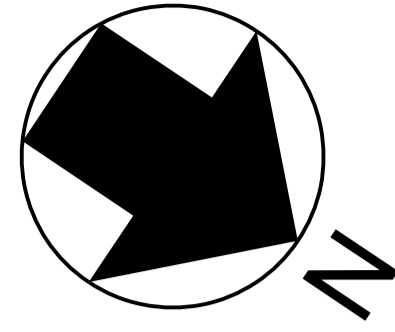


CROSSRAIL 2 SAFEGUARDING DIRECTIONS SHEET No. 44

DRAWING No. MMD-307346-C-DR-SG-XX-1144	SCALE 1:1250 @ A1 1:2500 @ A3
DATE November 2014	Transport for London Windsor House 42-50 Victoria Street London SW1H 0TL

This map is based upon Ordnance Survey material with the permission of Ordnance Survey on behalf of the controller of Her Majesty's Stationary office @ Crown Copyright. Unauthorised reproduction infringes Crown Copyright and may lead to prosecution of civil proceedings. (GLA - 100032379) (2008)

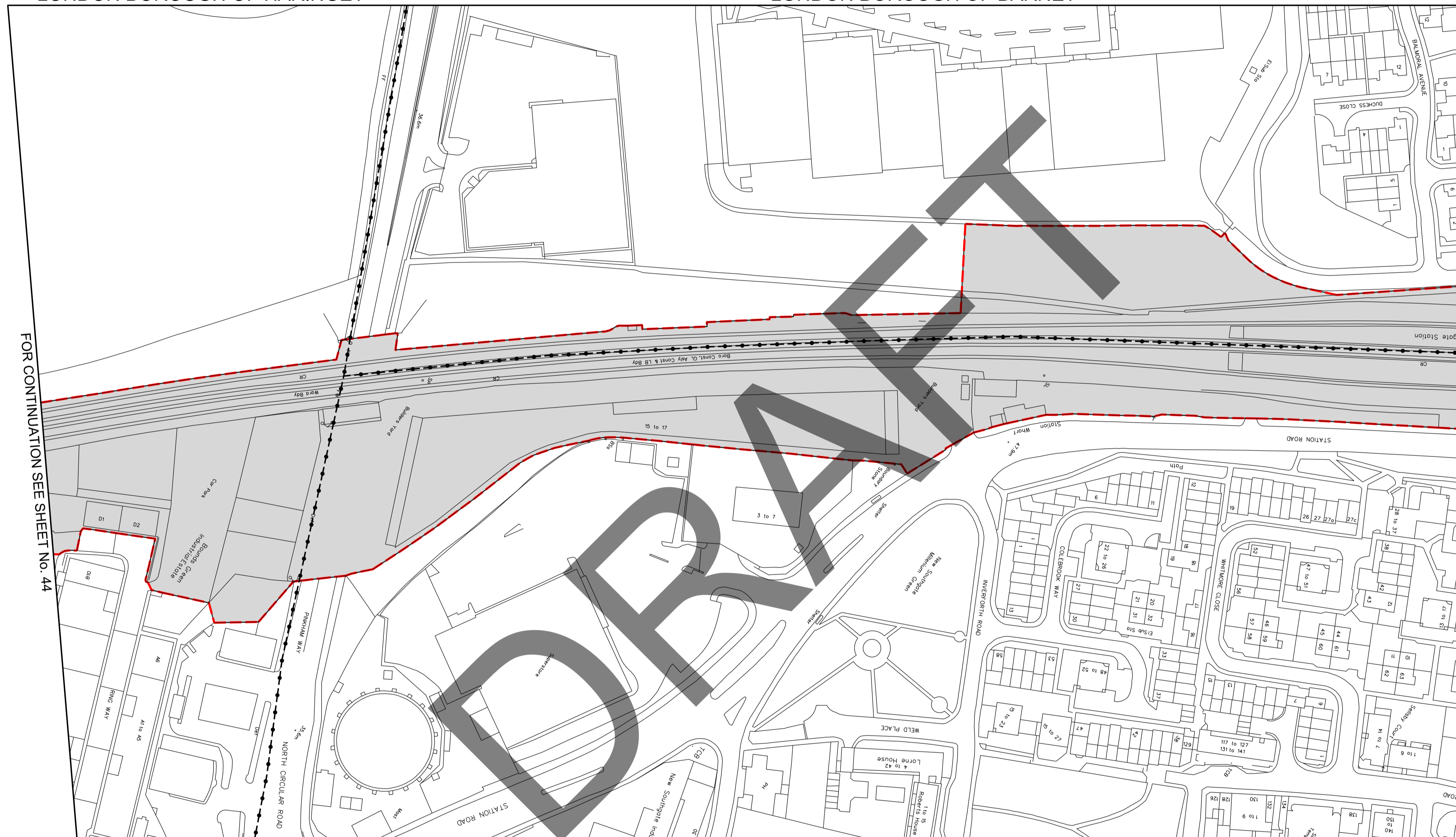
DRAWN	MC
CHECKED	SS
APPROVED	ML



GREATER LONDON

LONDON BOROUGH OF HARINGEY




LONDON BOROUGH OF BARNET

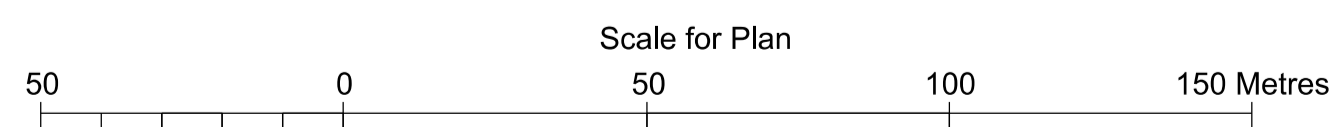


FOR CONTINUATION SEE SHEET No. 44

FOR CONTINUATION SEE SHEET No. 46

LONDON BOROUGH OF ENFIELD

-  Borough Boundary
-  Limits of Land Subject to Consultation (Safeguarding Limits)
-  Areas of Surface Interest



CROSSRAIL 2 SAFEGUARDING DIRECTIONS SHEET No. 45

DRAWING No. MMD-307346-C-DR-SG-XX-1145

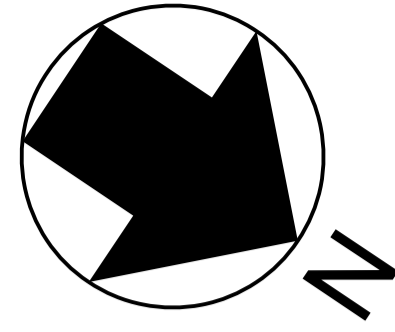
SCALE 1:1250 @ A1
1:2500 @ A3

DATE November 2014

Transport for London
Windsor House
42-50 Victoria Street
London
SW1H 0TL

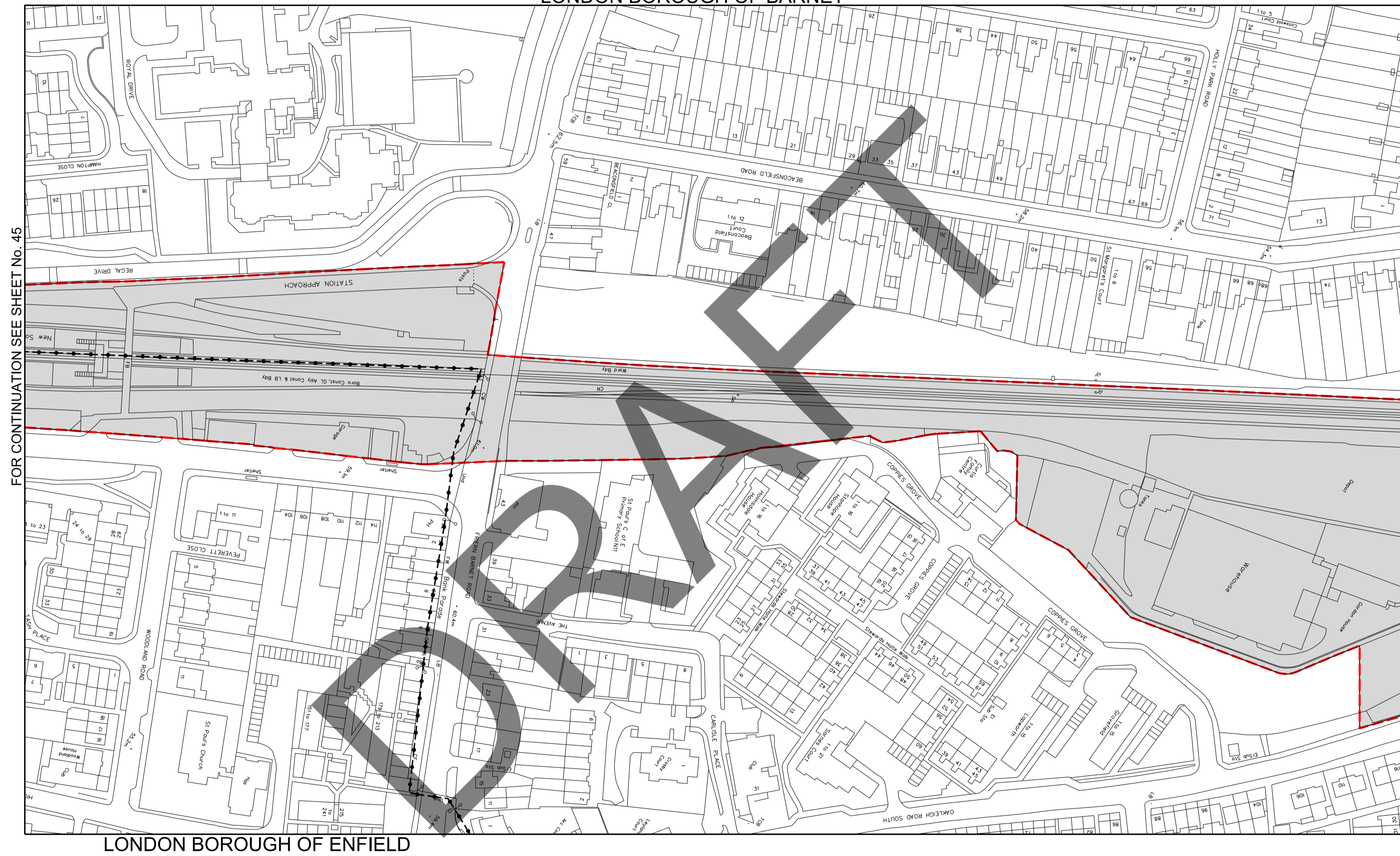
This map is based upon Ordnance Survey material with the permission of Ordnance Survey on behalf of the controller of Her Majesty's Stationary Office @ Crown Copyright. Unauthorised reproduction infringes Crown Copyright and may lead to prosecution of civil proceedings. (GLA - 100032379) (2008)

DRAWN	MC
CHECKED	SS
APPROVED	ML



GREATER LONDON




LONDON BOROUGH OF BARNET

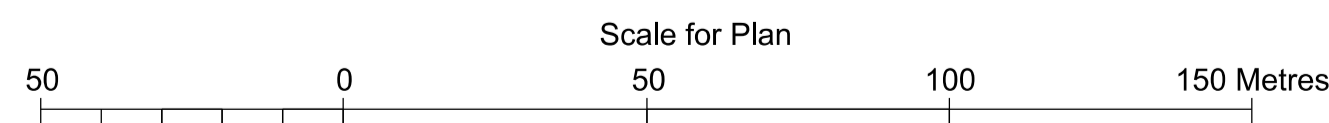


FOR CONTINUATION SEE SHEET No. 45

FOR CONTINUATION SEE SHEET No. 47

LONDON BOROUGH OF ENFIELD

-  Borough Boundary
-  Limits of Land Subject to Consultation (Safeguarding Limits)
-  Areas of Surface Interest



CROSSRAIL 2 SAFEGUARDING DIRECTIONS SHEET No. 46

DRAWING No. MMD-307346-C-DR-SG-XX-1146

SCALE 1:1250 @ A1
1:2500 @ A3

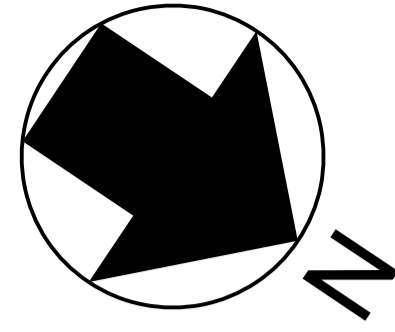
DATE

November 2014

Transport for London
Windsor House
42-50 Victoria Street
London
SW1H 0TL

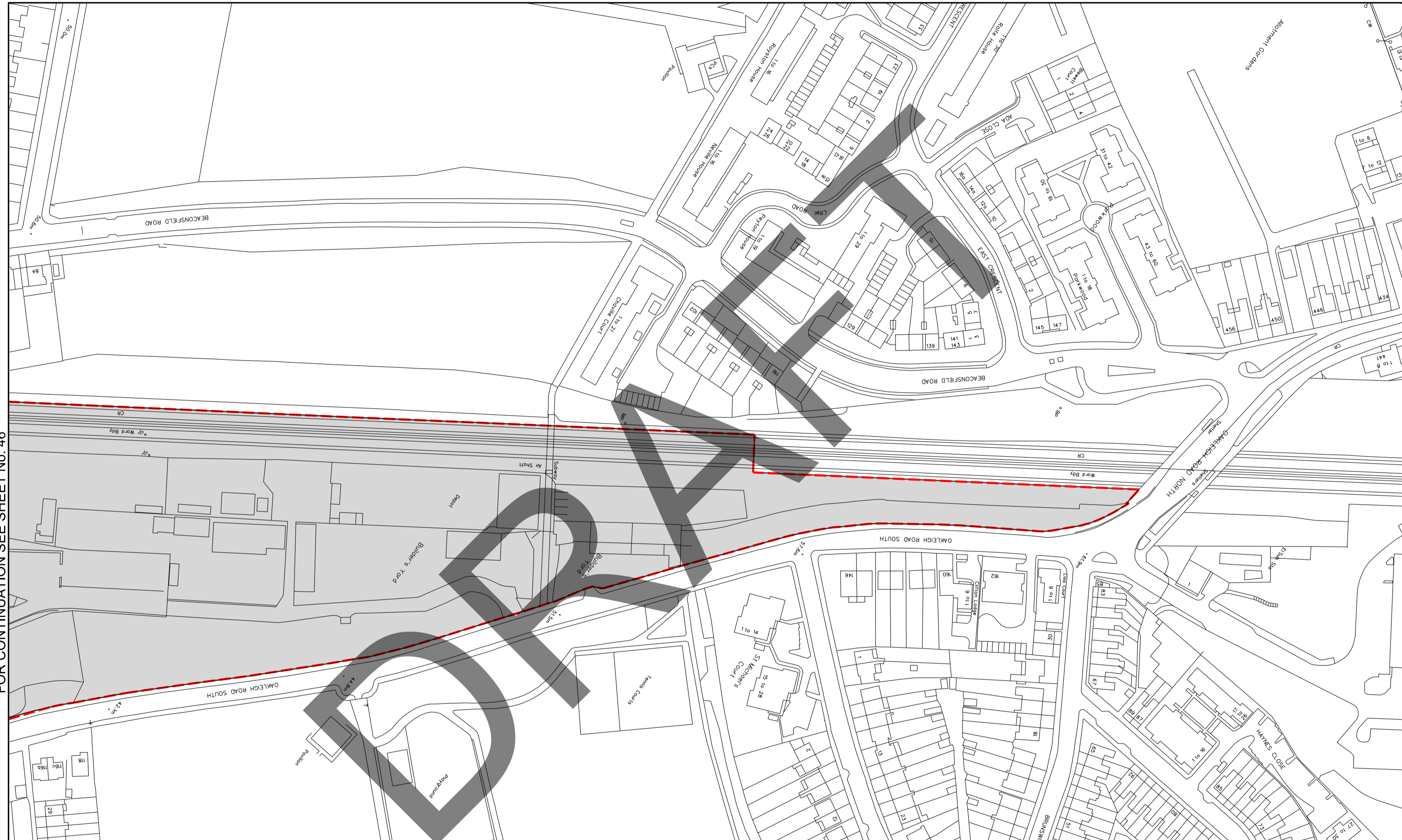
This map is based upon Ordnance Survey material with the permission of Ordnance Survey on behalf of the controller of Her Majesty's Stationary Office @ Crown Copyright. Unauthorised reproduction infringes Crown Copyright and may lead to prosecution of civil proceedings. (GLA - 100032379) (2008)

DRAWN	MC
CHECKED	SS
APPROVED	ML

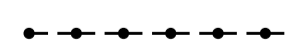




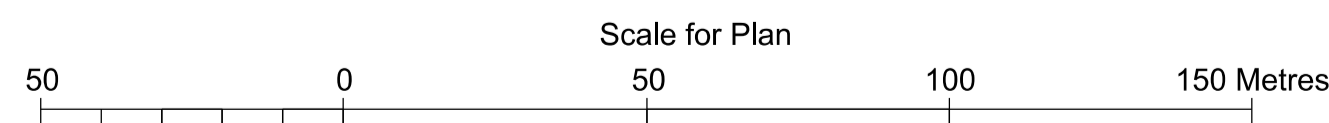
GREATER LONDON

LONDON BOROUGH OF BARNET



FOR CONTINUATION SEE SHEET No. 46

-  Borough Boundary
-  Limits of Land Subject to Consultation (Safeguarding Limits)
-  Areas of Surface Interest



CROSSRAIL 2 SAFEGUARDING DIRECTIONS SHEET No. 47

DRAWING No. MMD-307346-C-DR-SG-XX-1147

SCALE 1:1250 @ A1
1:2500 @ A3

DATE November 2014

Transport for London
Windsor House
42-50 Victoria Street
London
SW1H 0TL

This map is based upon Ordnance Survey material with the permission of Ordnance Survey on behalf of the controller of Her Majesty's Stationary Office @ Crown Copyright. Unauthorised reproduction infringes Crown Copyright and may lead to prosecution of civil proceedings. (GLA - 100032379) (2008)

DRAWN	MC
CHECKED	SS
APPROVED	ML