

PROPERTY CONSULTATION 2014

For the London-West Midlands HS2 route

Map books – Volume 4 | Warwickshire

July 2014

PROPERTY CONSULTATION 2014

For the London-West Midlands HS2 route

Map books – Volume 4 | Warwickshire

July 2014



Department
for Transport

High Speed Two (HS2) Limited has been tasked by the Department for Transport (DfT) with managing the delivery of a new national high speed rail network. It is a non-departmental public body wholly owned by the DfT.

High Speed Two (HS2) Limited,
Eland House,
Bressenden Place,
London SW1E 5DU

Telephone: 020 7944 4908

General email enquiries: HS2enquiries@hs2.org.uk

Website: www.hs2.org.uk

High Speed Two (HS2) Limited has actively considered the needs of blind and partially sighted people in accessing this document. The text will be made available in full on the HS2 website. The text may be freely downloaded and translated by individuals or organisations for conversion into other accessible formats. If you have other needs in this regard please contact High Speed Two (HS2) Limited.

© High Speed Two (HS2) Limited, 2014, except where otherwise stated.

Copyright in the typographical arrangement rests with High Speed Two (HS2) Limited.

This information is licensed under the Open Government Licence v2.0. To view this licence, visit www.nationalarchives.gov.uk/doc/open-government-licence/version/2 **OGL** or write to the Information Policy Team, The National Archives, Kew, London TW9 4DU, or e-mail: psi@nationalarchives.gsi.gov.uk. Where we have identified any third-party copyright information you will need to obtain permission from the copyright holders concerned.

To order further copies contact:

DfT Publications

Tel: 0300 123 1102

Web: www.dft.gov.uk/orderingpublications

Product code: CS139_O



Printed in Great Britain on paper
containing at least 75% recycled fibre.

Contents

Notes on mapping

PC-01-039: Wormleighton

PC-01-040: Windmill Hill, Ladbroke Grove Farm and Chapel Bank

PC-01-041: Southam

PC-01-042: Long Itchington Wood Tunnel and Grand Union Canal

PC-01-043: Offchurch

PC-01-044: Cubbington

PC-01-045: Stoneleigh Park and north east of Kenilworth, including Dalehouse Lane

PC-01-046: North of Kenilworth including Crackley

PC-01-047: Burton Green

Property Consultation 2014

Notes on mapping

The Property Consultation 2014 maps have been produced to accompany the consultation. To assist with navigation, the maps use the same numbering and follow the same order as the updated High Speed Two (HS2) Phase One safeguarding maps published on our website on 26 June 2014.

They are split into seven volumes:

- Volume 1: Greater London Boroughs
- Volume 2: Hertfordshire, Buckinghamshire and Oxfordshire
- Volume 3: Northamptonshire
- Volume 4: Warwickshire
- Volume 5: Solihull, Birmingham and Warwickshire
- Volume 6 & 7: Staffordshire and Manchester

The rural support zone (RSZ) is the area within which the Voluntary Purchase Scheme applies and within which this consultation proposes that Alternative Cash Offer would apply. This is shown in orange on the maps. The maps show a RSZ with a width of 120m either side of the centreline of the railway¹. The RSZ does not apply where land is already included within safeguarding, or in tunnelled areas. It also only applies in largely rural areas.

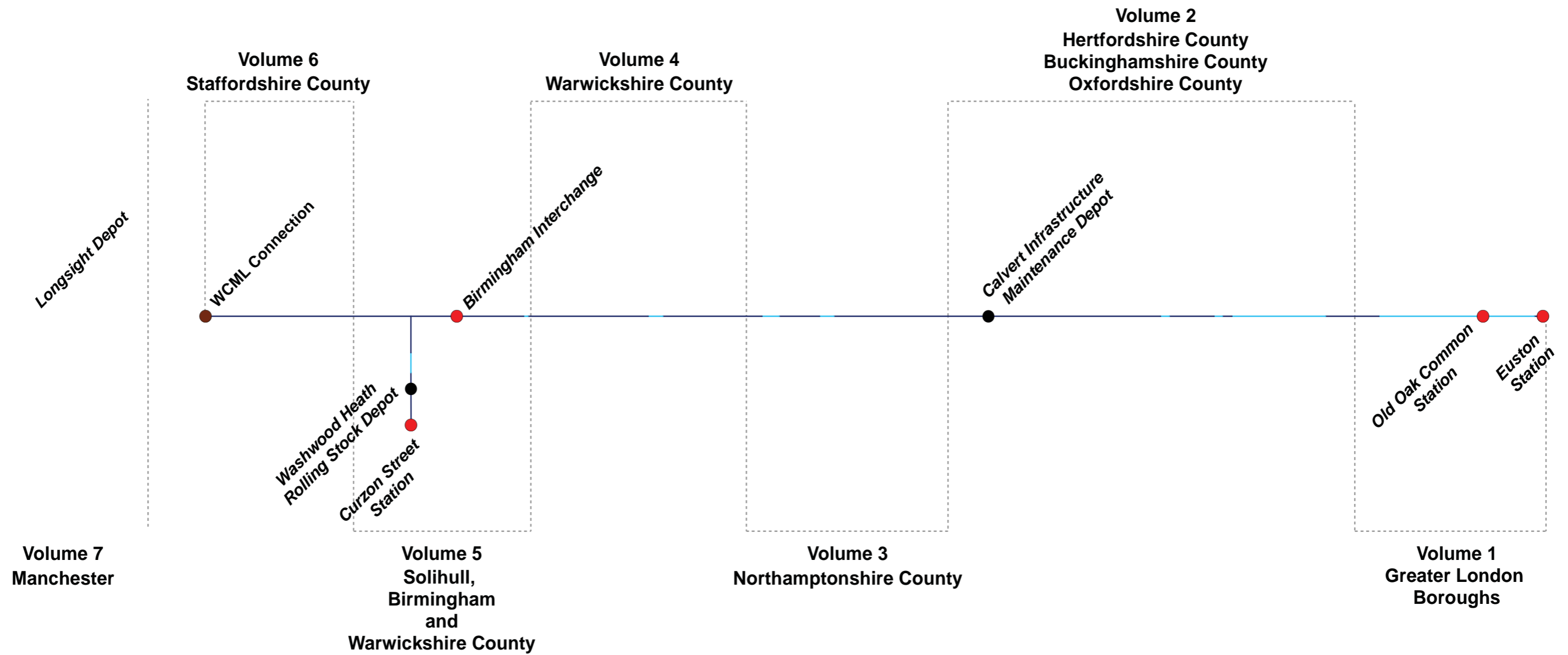
The Safeguarded area is shown as grey (surface) and sky-blue (sub-surface/tunnel), and is bounded by a red line. The Extended Homeowner Protection Zone is shown in purple hatching. This zone is land that was within the surface Safeguarded area until 26 June 2014, but no longer is. Owner-occupiers within this zone will retain the right to sell their property under express purchase until 25 June 2019.

The Homeowner Payment (HOP) zones are the areas within which this consultation proposes that Homeowner Payments would apply. This is shown in pink, dark green and yellow on the maps. The maps show Homeowner Payment zones stretching from 120 to 300m in rural areas, with bands at the 180m and 240m mark.

Maps relating to urban areas have been included in this set for completeness, even though the RSZ does not apply in these areas.

¹ This refers to the centreline of the rail corridor. It is actually calculated as 117.5m from the centreline of each of the up-line and the down-line, which are themselves typically 2.5m from the corridor centreline. Where the up-line and the down-line are closer or further apart than this, some minor variations may exist.

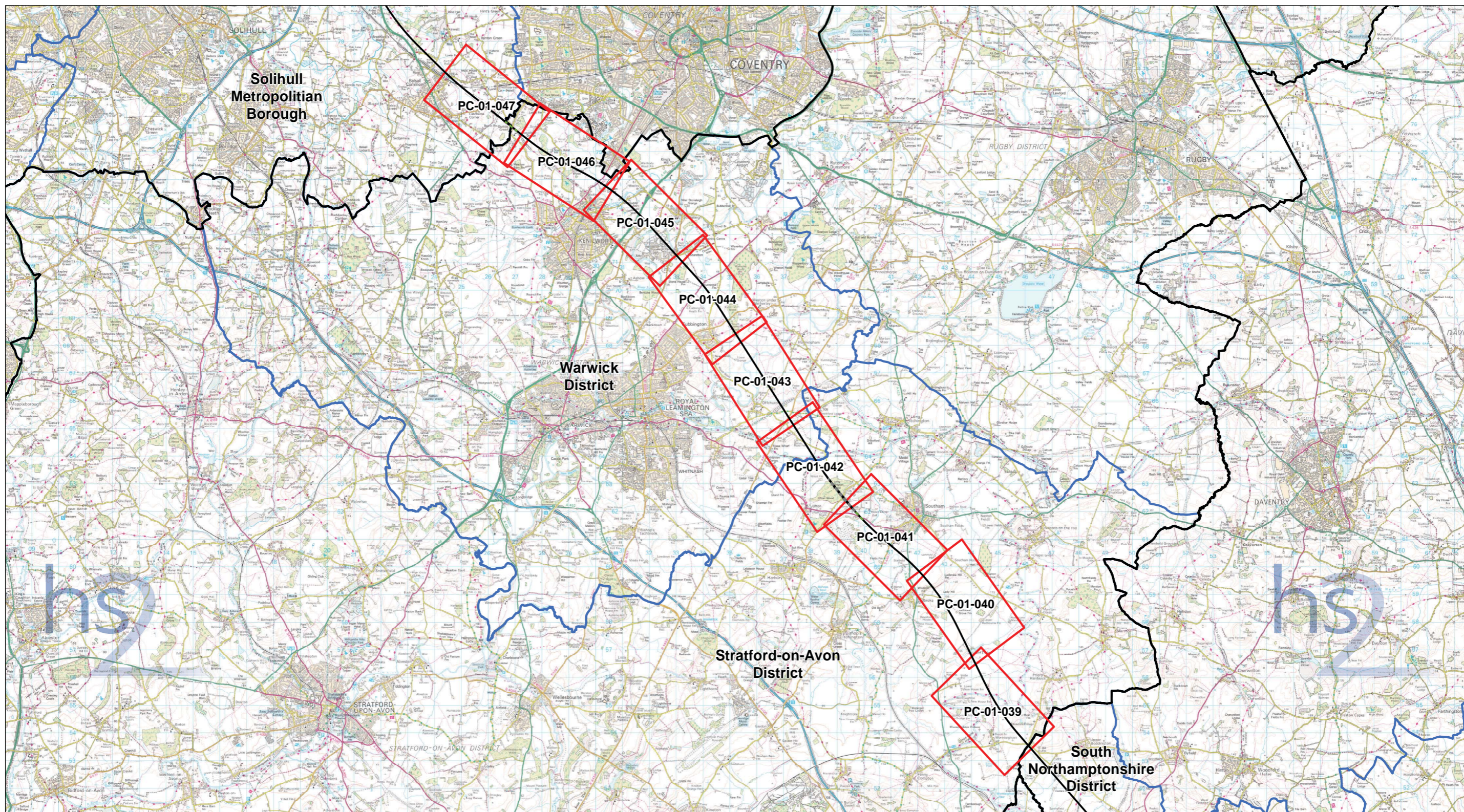
HIGH SPEED TWO PROPERTY CONSULTATION 2014



LWM-HS2-LP-MAP-000-000085

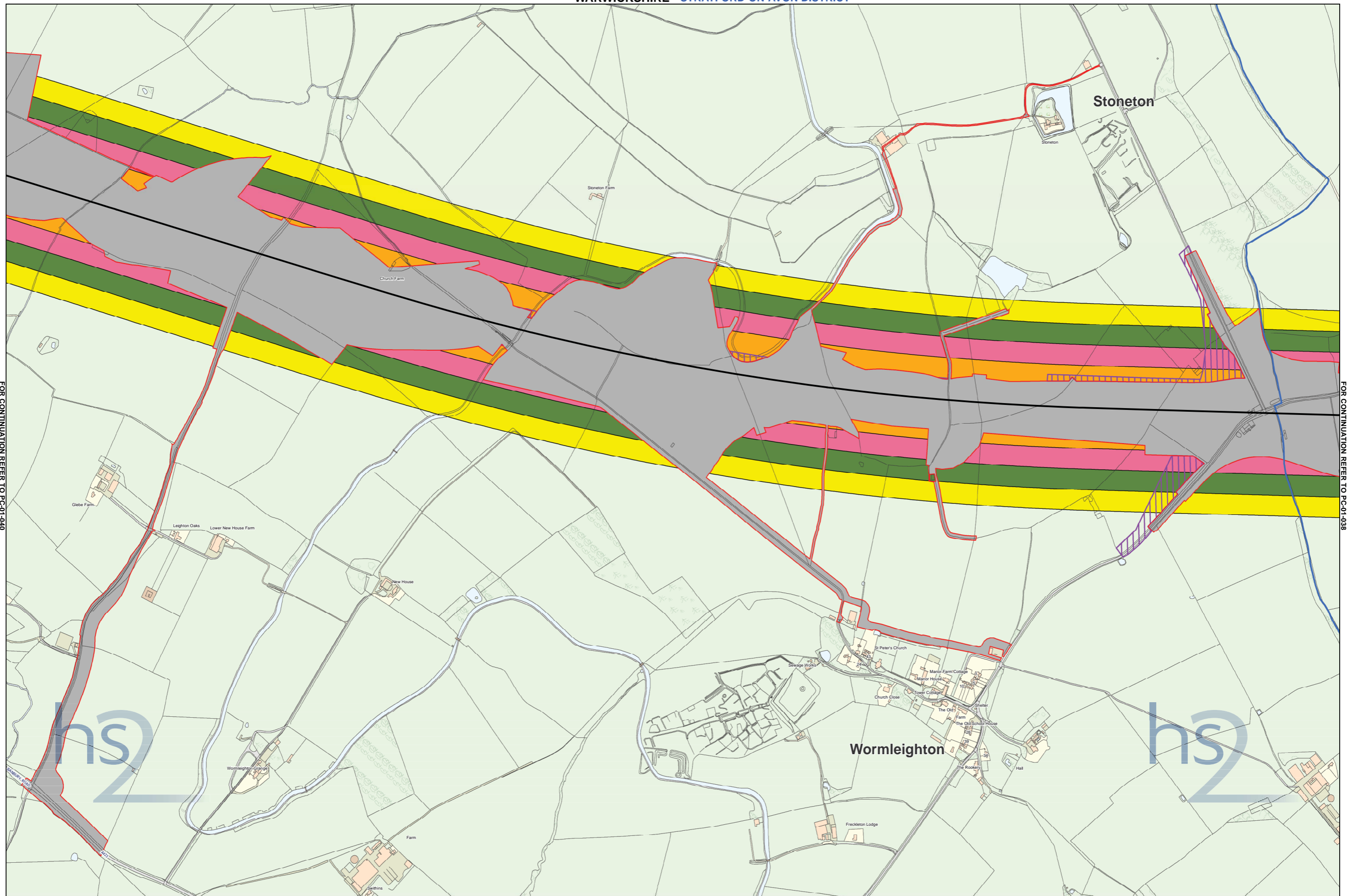
HIGH SPEED TWO PROPERTY CONSULTATION 2014

**JULY 2014
VOLUME 4
WARWICKSHIRE
KEY PLAN**



● Connection
 ● HS2 Depot
 ● HS2 Station
 — Route on surface
 - - - Route in tunnel
 - - - Route in green tunnel
 □ County boundary
 □ District/Borough boundary

LWM-HS2-LP-MAP-000-000081



FOR CONTINUATION REFER TO PC-01-040


FOR CONTINUATION REFER TO PC-01-038

Legend

- Route on surface
- Route in tunnel
- Route in green tunnel
- Safeguarding Limits
- Safeguarded Area: Surface
- Safeguarded Area: Sub-surface
- Rural Support Zone (RSZ)
- Home Owner Payment (HOP) zone 1: 120m - 180m
- Home Owner Payment (HOP) zone 2: 180m - 240m
- Home Owner Payment (HOP) zone 3: 240m - 300m
- ▨ Extended Homeowner Protection Zone
- District/Borough boundary

Please note this map will expire on 30/09/2014

Map Number	PC-01-039
Map Name	High Speed Two Phase One Property Consultation 2014
Date of Issue	JULY 2014


 HS2 Ltd accept no responsibility for any circumstances, which arise from the reproduction of this map after alteration, amendment or abbreviation of it is issued in part or issued incomplete in any way.

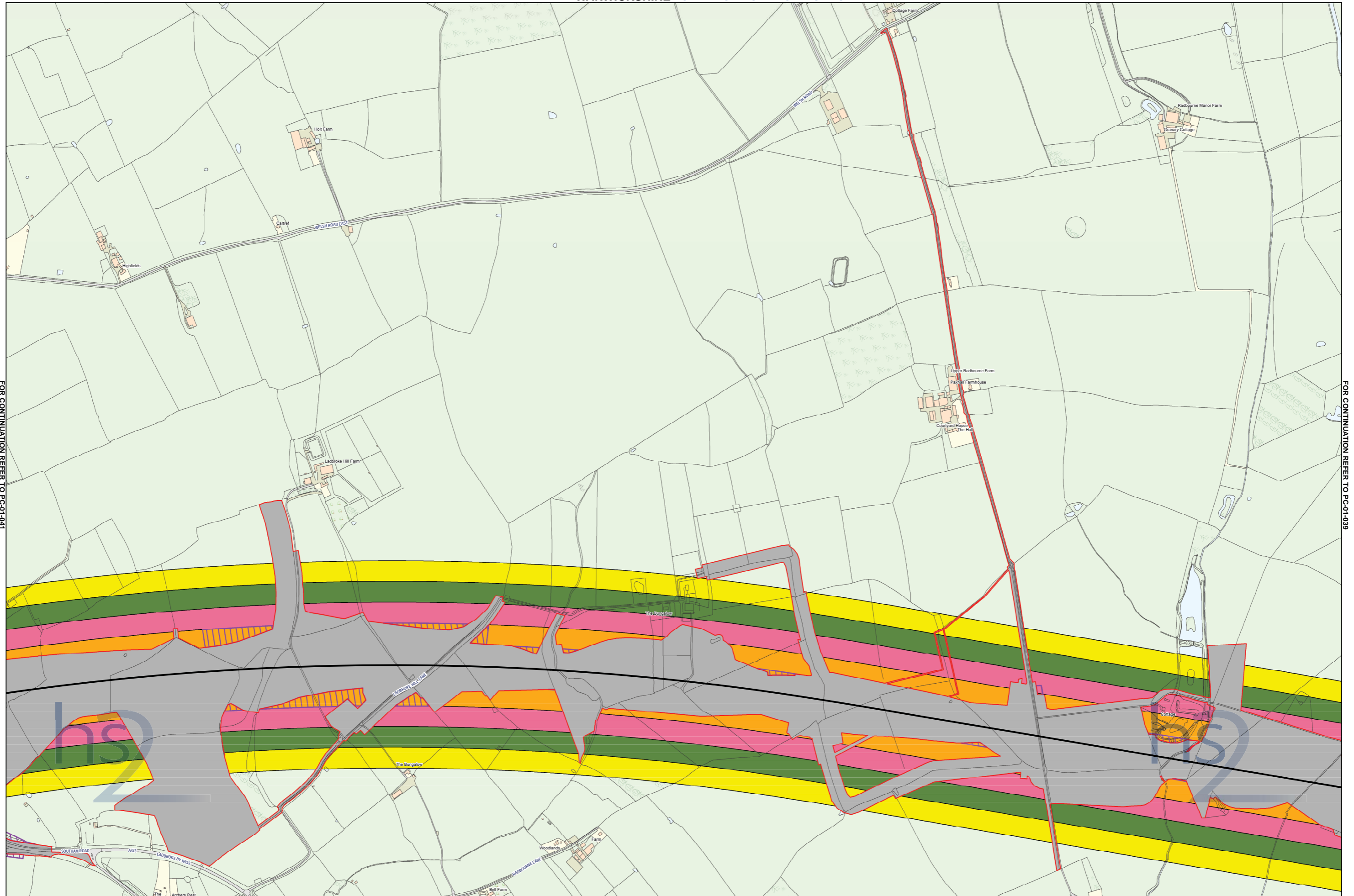
Registered office: Wood House, Brasenose Place, London SE1E 8DU.

© Crown copyright and database rights 2014. Ordnance Survey Licence Number 100049190.

Doc Number: LWM-HS2-LP-MAP-000129

Scale at A1: 1:5,000
 Scale at A3: 1:10,000

Date: 27/06/14



FOR CONTINUATION REFER TO PC-01-041

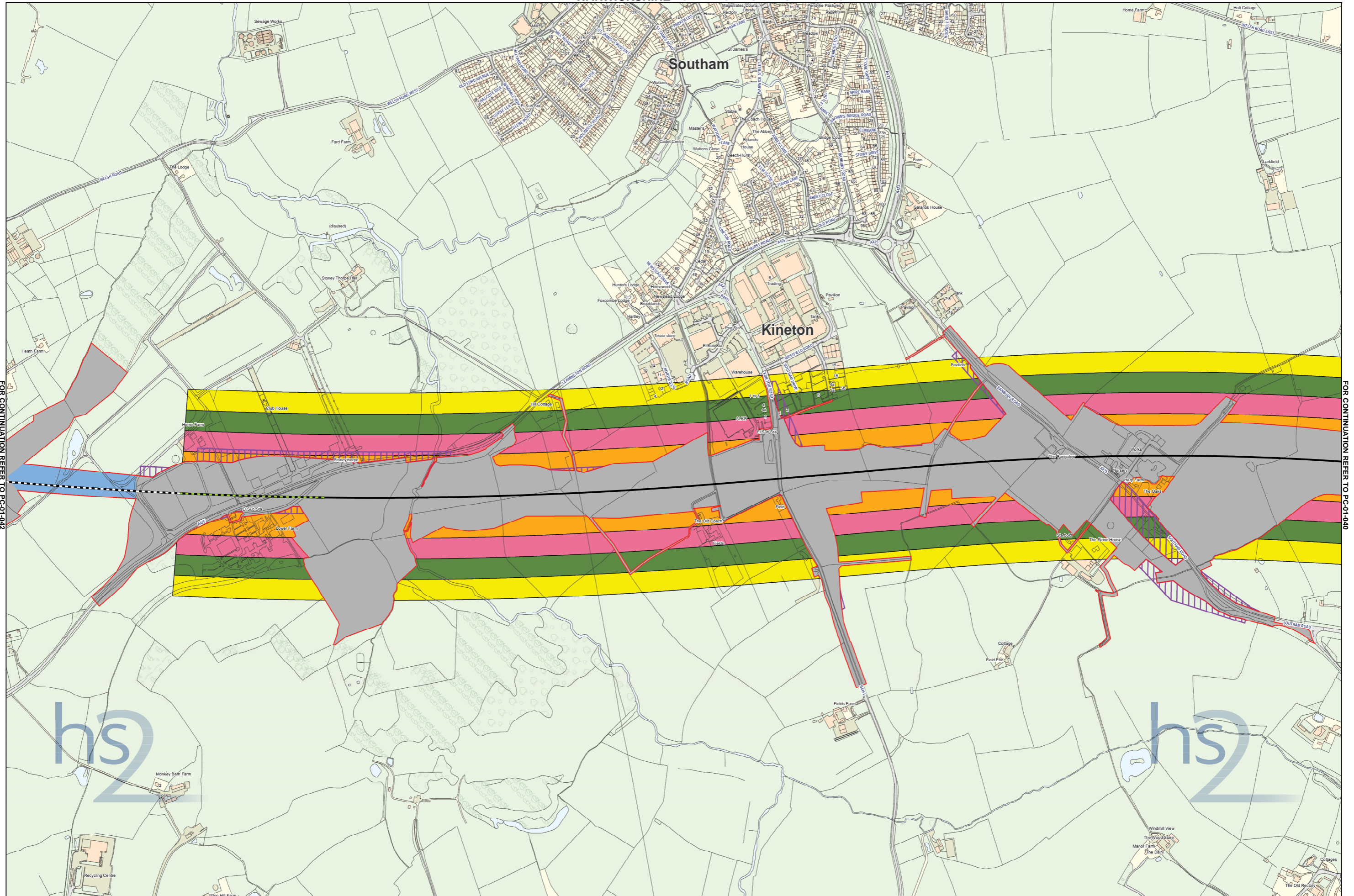
FOR CONTINUATION REFER TO PC-01-039

Legend

- Route on surface
- Route in tunnel
- Route in green tunnel
- Safeguarding Limits
- Safeguarded Area: Surface
- Safeguarded Area: Sub-surface
- Rural Support Zone (RSZ)
- Home Owner Payment (HOP) zone 1: 120m - 180m
- Home Owner Payment (HOP) zone 2: 180m - 240m
- Home Owner Payment (HOP) zone 3: 240m - 300m
- Extended Homeowner Protection Zone
- District/Borough boundary

Please note this map will expire on 30/09/2014

Map Number	PC-01-040		HS2 Ltd accept no responsibility for any circumstances, which arise from the reproduction of this map after alteration, amendment or abbreviation or if it is issued in part or issued incomplete in any way.
Map Name	High Speed Two Phase One Property Consultation 2014		Registered Office: Wood House, Brasenose Place, London SE1E 6DU. © Crown copyright and database rights 2014. Ordnance Survey Licence Number 100049190. Doc Number: LWM-HS2-LP-MAP-000130
Date of Issue	JULY 2014	Scale at A1: 1:5,000 Scale at A3: 1:10,000 	Date: 27/06/14



FOR CONTINUATION REFER TO PC-01-042


FOR CONTINUATION REFER TO PC-01-040

Legend

- Route on surface
- Route in tunnel
- Route in green tunnel
- Safeguarding Limits
- Safeguarded Area: Surface
- Safeguarded Area: Sub-surface
- Rural Support Zone (RSZ)
- Home Owner Payment (HOP) zone 1: 120m - 180m
- Home Owner Payment (HOP) zone 2: 180m - 240m
- Home Owner Payment (HOP) zone 3: 240m - 300m
- Extended Homeowner Protection Zone
- District/Borough boundary

Please note this map will expire on 30/09/2014

Map Number	PC-01-041
Map Name	High Speed Two Phase One Property Consultation 2014
Date of Issue	JULY 2014


 HS2 Ltd accept no responsibility for any circumstances, which arise from the reproduction of this map after alteration, amendment or abbreviation of it is issued in part or issued incomplete in any way.

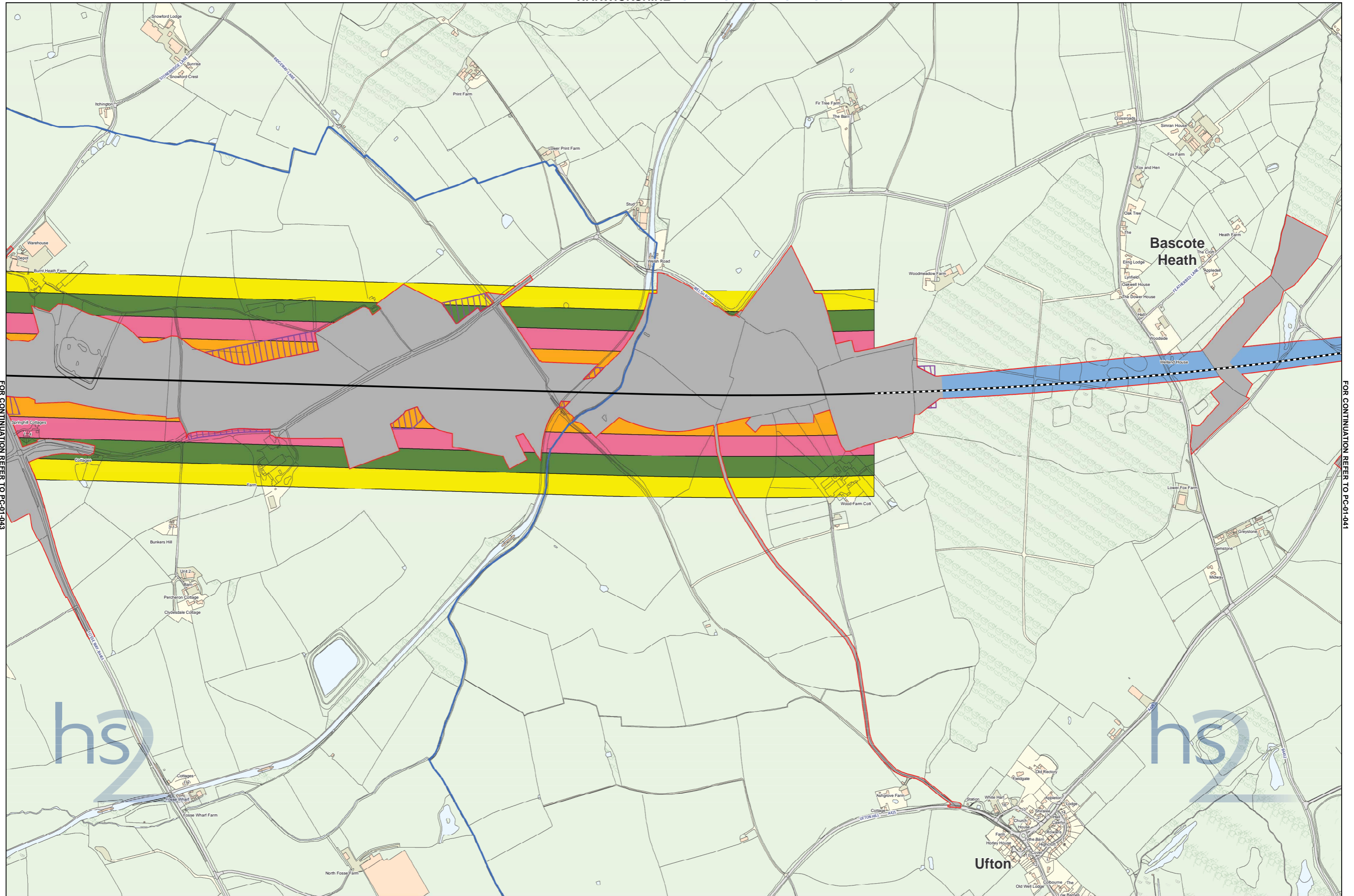
Registered office: Wood House, Brackley Place, London SE1E 8DU.

Scale at A1: 1:5,000
 Scale at A3: 1:10,000

© Crown copyright and database rights 2014.
 Ordnance Survey Licence Number 100049190

Doc Number: LWM-HS2-LP-MAP-000131

Date: 27/06/14




Legend

- Route on surface
- Route in tunnel
- Route in green tunnel
- Safeguarding Limits
- Safeguarded Area: Surface
- Safeguarded Area: Sub-surface
- Rural Support Zone (RSZ)
- Home Owner Payment (HOP) zone 1: 120m - 180m
- Home Owner Payment (HOP) zone 2: 180m - 240m
- Home Owner Payment (HOP) zone 3: 240m - 300m
- ▨ Extended Homeowner Protection Zone
- District/Borough boundary

Please note this map will expire on 30/09/2014

Map Number	PC-01-042
Map Name	High Speed Two Phase One Property Consultation 2014
Date of Issue	JULY 2014



 HS2 Ltd accept no responsibility for any circumstances, which arise from the reproduction of this map after alteration, amendment or abbreviation of it is issued in part or issued incomplete in any way.

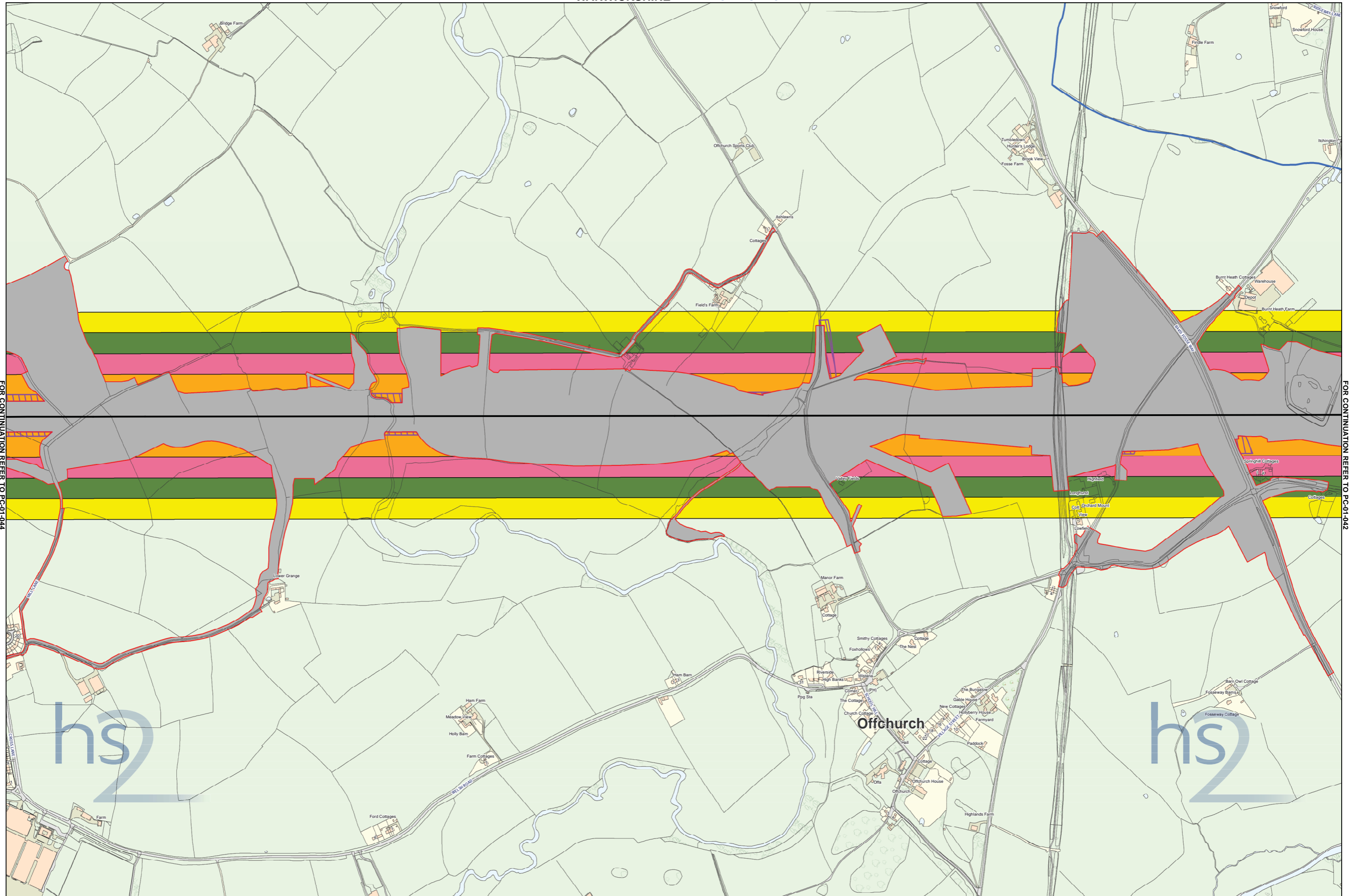
Registered in England. Registration number 08793088.
 Registered office: Broad House, Broad Street, London SE1E 6DU.

© Crown copyright and database rights 2014.
 Ordnance Survey Licence Number 100049190.

Doc Number: LWM-HS2-LP-MAP-000132

Scale at A1: 1:5,000
 Scale at A3: 1:10,000


 Date: 27/06/14



FOR CONTINUATION REFER TO PC-01-044

FOR CONTINUATION REFER TO PC-01-042

Legend

- Route on surface
- Route in tunnel
- Route in green tunnel
- Safeguarding Limits
- Safeguarded Area: Surface
- Safeguarded Area: Sub-surface
- Rural Support Zone (RSZ)
- Home Owner Payment (HOP) zone 1: 120m - 180m
- Home Owner Payment (HOP) zone 2: 180m - 240m
- Home Owner Payment (HOP) zone 3: 240m - 300m
- Extended Homeowner Protection Zone
- District/Borough boundary

Please note this map will expire on 30/09/2014

Map Number	PC-01-043
Map Name	High Speed Two Phase One Property Consultation 2014
Date of Issue	JULY 2014

HS2 Ltd accept no responsibility for any circumstances, which arise from the reproduction of this map after alteration, amendment or abbreviation of it is issued in part or issued incomplete in any way.

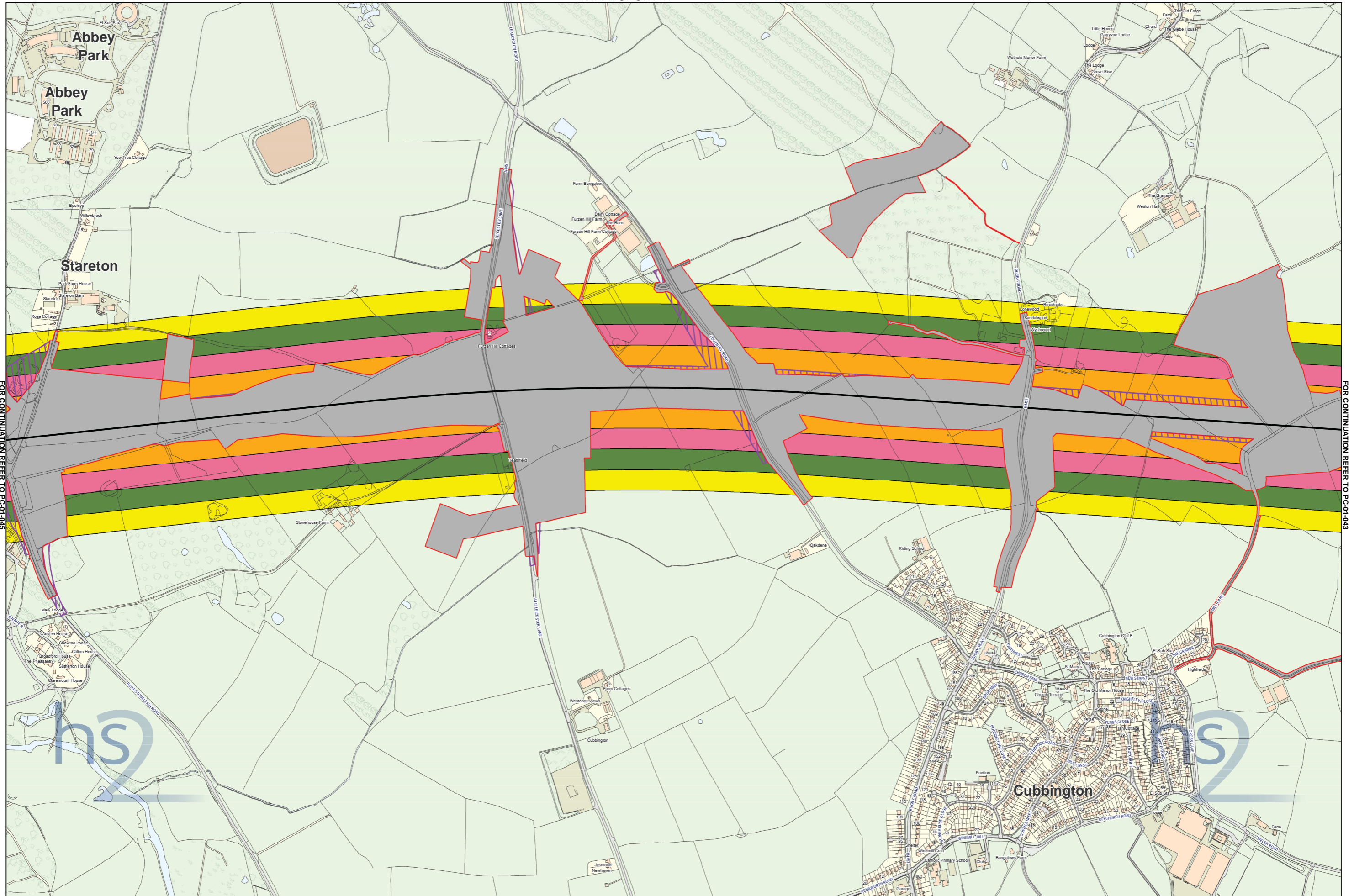
Registered office: Wood House, Beccles Road, London SE16 5DU.

© Crown copyright and database rights 2014. Ordnance Survey Licence Number 100049190.

Doc Number: LWM-HS2-LP-MAP-000133

Scale at A1: 1:5,000
Scale at A3: 1:10,000

Date: 27/06/14




FOR CONTINUATION REFER TO PC-01-043

FOR CONTINUATION REFER TO PC-01-043

Legend

- Route on surface
- Route in tunnel
- Route in green tunnel
- Safeguarding Limits
- Safeguarded Area: Surface
- Safeguarded Area: Sub-surface
- Rural Support Zone (RSZ)
- Home Owner Payment (HOP) zone 1: 120m - 180m
- Home Owner Payment (HOP) zone 2: 180m - 240m
- Home Owner Payment (HOP) zone 3: 240m - 300m
- Extended Homeowner Protection Zone
- District/Borough boundary

Map Number	PC-01-044
Map Name	High Speed Two Phase One Property Consultation 2014
Date of Issue	JULY 2014


 HS2 Ltd accept no responsibility for any circumstances, which arise from the reproduction of this map after alteration, amendment or abbreviation if it is issued in part or issued incomplete in any way.

Registered in England. Registration number 08793688.
 Registered office: Wood House, Brackley Place, London SE1E 8DU.

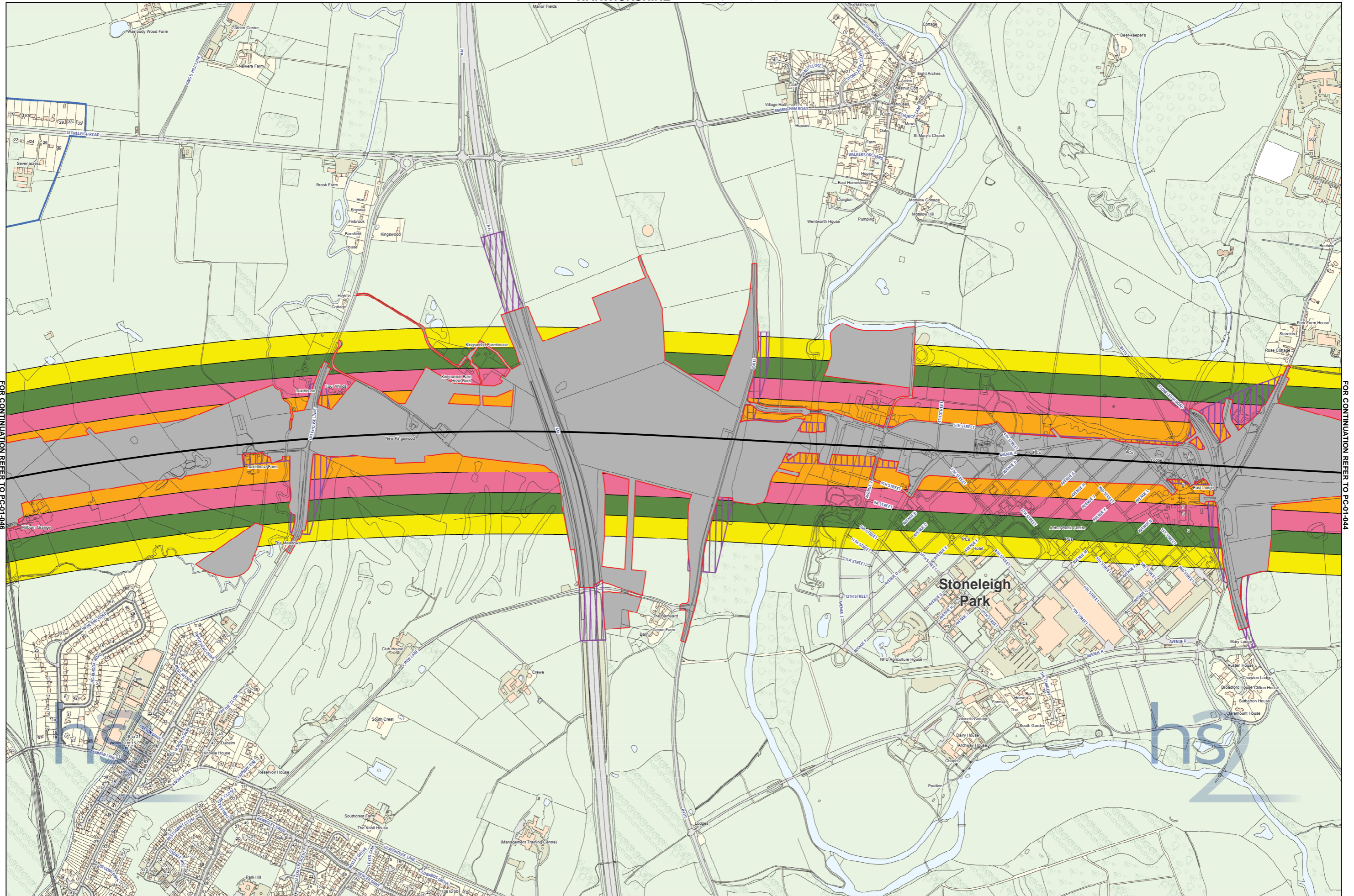
© Crown copyright and database rights 2014.
 Ordnance Survey Licence Number 100049190.

Doc Number: LWM-HS2-LP-MAP-000134

Scale at A1: 1:5,000
 Scale at A3: 1:10,000

Date: 27/06/14

Please note this map will expire on 30/09/2014



FOR CONTINUATION REFER TO PC-01-046

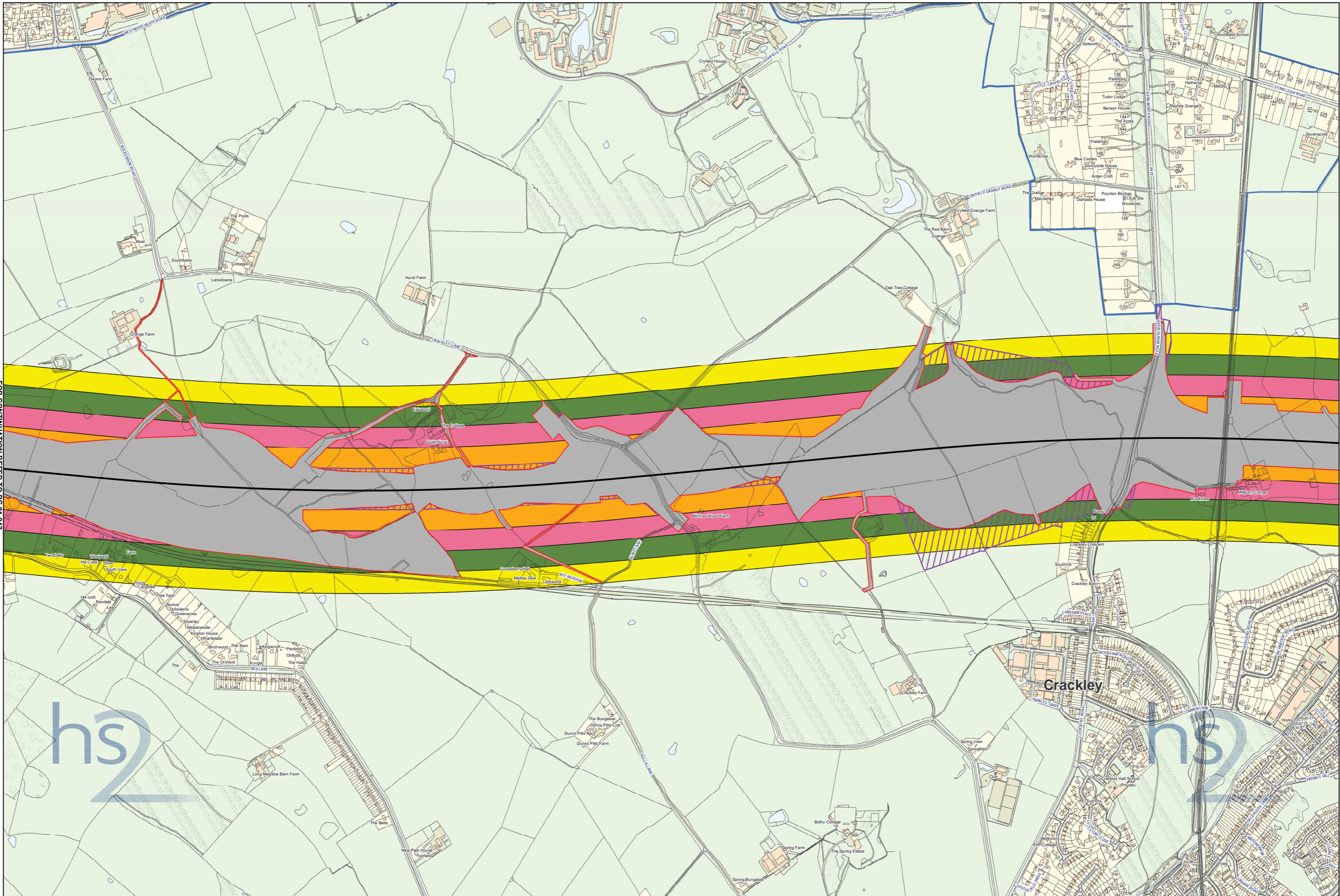
FOR CONTINUATION REFER TO PC-01-044

Legend

- Route on surface
- Route in tunnel
- Route in green tunnel
- Safeguarding Limits
- Safeguarded Area: Surface
- Safeguarded Area: Sub-surface
- Rural Support Zone (RSZ)
- Home Owner Payment (HOP) zone 1: 120m - 180m
- Home Owner Payment (HOP) zone 2: 180m - 240m
- Home Owner Payment (HOP) zone 3: 240m - 300m
- Extended Homeowner Protection Zone
- District/Borough boundary

Please note this map will expire on 30/09/2014

Map Number	PC-01-045		HS2 Ltd accept no responsibility for any circumstances, which arise from the reproduction of this map after alteration, amendment or abbreviation if it is issued in part or issued incomplete in any way.
Map Name	High Speed Two Phase One Property Consultation 2014		
Date of Issue	JULY 2014		
		Registered in England. Registration number 0879368. Registered office: Wood House, Brackley Place, London SE18 6DU.	© Crown copyright and database rights 2014. Ordnance Survey Licence Number 100049190 Doc Number: LWM-HS2-LP-MAP-000135
			Date: 27/06/14



FOR CONTINUATION REFER TO PC-01-047

FOR CONTINUATION REFER TO PC-01-045

WARWICKSHIRE WARWICK DISTRICT

Route on surface	Safeguarding Limits	Rural Support Zone (RSZ)	Home Owner Payment (HOP) zone 2: 180m - 240m	Extended Homeowner Protection Zone
Route in tunnel	Safeguarded Area: Surface	Home Owner Payment (HOP) zone 1: 120m - 180m	Home Owner Payment (HOP) zone 3: 240m - 300m	District/Borough boundary
Route in green tunnel	Safeguarded Area: Sub-surface			

Map Number	PC-01-046
Map Name	High Speed Two Phase One Property Consultation 2014
Date of Issue	JULY 2014

hs2

HS2 Ltd accept no responsibility for any circumstances, which arise from the reproduction of this map after alteration, amendment or abbreviation if it is issued in part or issued incomplete in any way.

Registered in England. Registration number 0879368.
Registered office: Wood House, Brasenose Place, London SE1E 6DU.

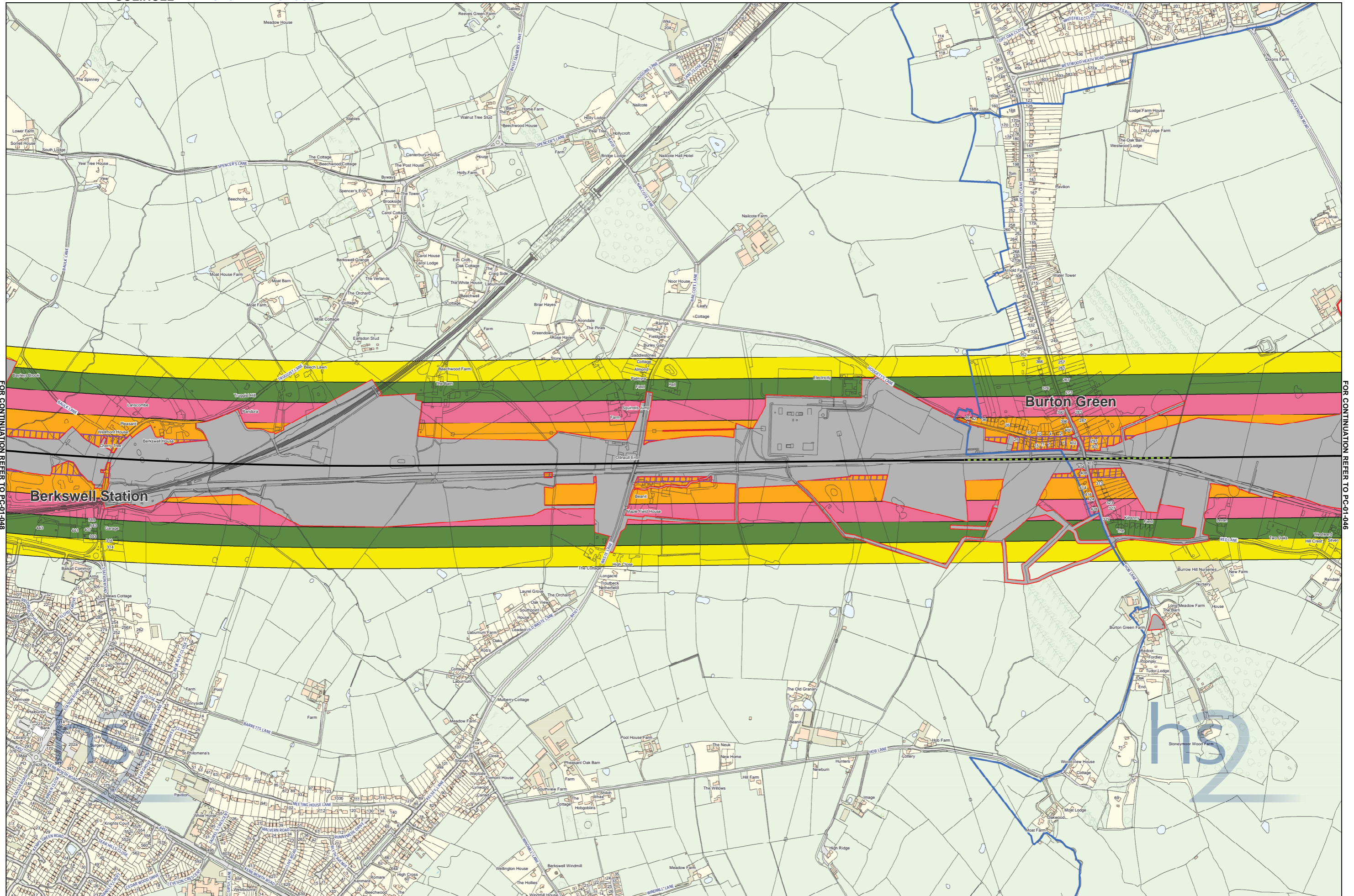
© Crown copyright and database rights 2014.
Ordnance Survey Licence Number 100049190

Scale at A1: 1:5,000
Scale at A3: 1:10,000

Doc Number: LWM-HS2-LP-MAP-000136

Date: 27/06/14

Please note this map will expire on 30/09/2014



FOR CONTINUATION REFER TO PC-01-048

FOR CONTINUATION REFER TO PC-01-046

Legend

- Route on surface
- Route in tunnel
- Route in green tunnel
- Safeguarding Limits
- Safeguarded Area: Surface
- Safeguarded Area: Sub-surface
- Rural Support Zone (RSZ)
- Home Owner Payment (HOP) zone 1: 120m - 180m
- Home Owner Payment (HOP) zone 2: 180m - 240m
- Home Owner Payment (HOP) zone 3: 240m - 300m
- Extended Homeowner Protection Zone
- District/Borough boundary

WARWICKSHIRE WARWICK DISTRICT

Map Number	PC-01-047
Map Name	High Speed Two Phase One Property Consultation 2014
Date of Issue	JULY 2014

HS2 Ltd accept no responsibility for any circumstances, which arise from the reproduction of this map after alteration, amendment or abbreviation if it is issued in part or issued incomplete in any way.

Registered office: HS2 House, Brackley Road, Leamington Spa, CV32 9DU.

© Crown copyright and database rights 2014. Ordnance Survey Licence Number 100049190.

Doc Number: LWM-HS2-LP-MAP-000137

Scale at A1: 1:5,000
Scale at A3: 1:10,000

Date: 27/06/14

Please note this map will expire on 30/09/2014