



CHART BRANCH
HYDROGRAPHIC DEPARTMENT
ADMIRALTY.
ORIGINAL DOCUMENT
TO BE RETURNED TO
CURATOR

CHART BRANCH
HYDROGRAPHIC DEPARTMENT
ADMIRALTY.
ORIGINAL DOCUMENT
TO BE RETURNED TO
CURATOR

SUPPLIED FOR THE PUBLIC SERVICE.

[Crown Copyright Reserved.]

CATALOGUE

OF

ADMIRALTY

CHARTS, PLANS,



NOTE.

Following the publication of this Catalogue, corrected to 31st December, 1913, a list of additional Charts and Books issued from the Hydrographic Department will be included in the weekly list of Notices to Mariners.

PUBLISHED BY ORDER OF

THE LORDS COMMISSIONERS OF THE ADMIRALTY.

LONDON:

PRINTED UNDER THE AUTHORITY OF HIS MAJESTY'S STATIONERY OFFICE,
By WYMAN & SONS, LTD., 109, FETTER LANE, E.C.

SUPPLIED FOR THE PUBLIC SERVICE.

[Crown Copyright Reserved.]

CATALOGUE

OF

ADMIRALTY

CHARTS, PLANS,

AND

SAILING DIRECTIONS

1914.

Corrected to 31st December, 1913.

PUBLISHED BY ORDER OF

THE LORDS COMMISSIONERS OF THE ADMIRALTY.

LONDON:

PRINTED UNDER THE AUTHORITY OF HIS MAJESTY'S STATIONERY OFFICE,
By WYMAN & SONS, LTD., 109, FETTER LANE, E.C.



NOTE
Following the publication of this Catalogue, corrected to 31st December, 1913, additional Charts and Books issued from the Hydrographic Department will be included in the weekly list of Notices to Mariners.

ADMIRALTY AGENT FOR THE SALE OF CHARTS AND PUBLICATIONS.

LONDON, E.C. - J. D. Potter - 145, Minories, E.C.

SUB-AGENTS IN THE UNITED KINGDOM.

BARRY	T. L. Ainsley	1, Tip.
"	Hayes Bros.	Station road.
BELFAST	S. D. Neill	22, Donegal place.
BLYTH	Alder & Co.	Ridley street.
BRISTOL	Price & Morse	1 & 2, Broad quay.
CARDIFF	T. J. Williams	63, But ^e street, docks.
"	T. L. Ainsley	Primavesi chambers, James street.
"	Wilson & Gillie, Bruce & Son	91, Bute street.
COWES (WEST)	G. H. May & Son	126 & 127, High street.
"	Pascall, Atkey & Son	29, High street.
DARTMOUTH	Cranford & Son	Library, Fairfax place.
DOVER	C. Clout	135, Snargate street.
DUBLIN	Hodges, Figgis & Co., Ltd.	104, Grafton street.
FALMOUTH	Williams & Co.	The Quay.
GLASGOW	Whyte, Thomson & Co.	96, Hope street
"	Dobbie, McInnes, Ltd.	57, Bothwell street.
"	D. McGregor & Co.	57, Bothwell street.
"	Kelvin, Bottomley and Baird, Lt.l.	16-18, Cambridge street
GOSPORT	Camper & Nicholsons	Yacht Builders.
GREENOCK	Glendinning & Co.	33, Cathcart street.
GRIMSBY	H. A. Johannesen	Fish Dock road.
HARTLEPOOL (WEST)	A. Willings & Co.	73, Church street.
HARWICH	John Groom & Son	Lloyds' Agents.
HULL	Newton Bros. & Holiday	Prince's dock.
"	W. Hakes	Commercial road.
KINGSTOWN (Co. DUBLIN)	R. Perry & Co., Ltd.	114, Lower George's road.
LEITH	D. Stalker	6 & 8, Commercial street.
LIVERPOOL	Philip Son & Nephew	45 to 51, South Castle street.
"	John Parkes & Sons	11, St. George's crescent.
"	Frodsham & Keen	31, South Castle street.
"	John Bruce & Sons	25, South Castle street.
"	Dobbie, McInnes, Ltd.	39, South Castle street.
LONDON	E. Stanford	12, 13, 14, Long Acre, W.C.
"	Imray, Laurie, Norie & Wilson, Ltd.	156, Minories, E.C.
"	H. Hughes & Son	59, Fenchurch street, E.C.
"	Sifton, Praed & Co., Ltd.	67, St. James' street, S.W.
MARYPORT	Quintin Moore	Harbour house.
MIDDLESBROUGH	Mercantile Stores, Ltd.	Docks.
"	J. Durkin	Dock street.
MILFORD HAVEN	W. H. Cowley	27, Hamilton terrace.
NEWCASTLE-ON-TYNE	M. S. Dodds	61, Quayside.
"	S. A. Cail & Sons	29, 31, Quayside.
NEWPORT (MON.)	E. E. Williams	94, Dock street.
NORTH SHIELDS	Wilson & Gillie	New Quay.
OBAN	Hugh Macdonald	"Times" office, Esplanade.
PLYMOUTH	J. Blowey	23, Southside street.
PORTSEA	Griffin & Co.	2, The Hard.
PORTSMOUTH	C. Groom, Ltd	50, Broad street.
QUEENSTOWN	T. Miller	1, Harbour row.
SOUTH SHIELDS	T. L. Ainsley	Mill Dam.
SOUTHAMPTON	F. Smith & Son	23, Oxford street.
"	Frank Moore, Ltd.	90, High street.
SUNDERLAND	J. J. Wilson & Son	18 and 19, Hudson road.
"	T. Reed & Co.	184, High street west.

SUB-AGENTS ABROAD.

ADELAIDE (SOUTH AUSTRALIA)	A. E. Sawtell	Divett street, Port Adelaide.
AMSTERDAM	L. J. Harri	Prins Hendrikkade, No. 90.
ANTWERP	Bayne & Smith	54, Canal des Brasseurs.
ATHENS	Eleftheroudakis & Barth	Place de la Constitution.
BERLIN	D. Reimer	29, Wilhelmstrasse.
BOMBAY	Lawrence & Mayo	Esplanade.
BREMEN	W. Ludolph	6, Tannenstrasse.
BREMERHAVEN	W. Ludolph	74, Smidtstrasse.
BRISBANE (QUEENSLAND)	Watson, Ferguson & Co.	Queen street.
BUENOS AYRES	Artur Reyes Lazo	{ Corrientes 435. { Escritorio 30.
CALCUTTA	Jas. Murray & Co.	Government place.
CAPE TOWN	Wm. Mercer & Co.	9, Loop street.
CONSTANTINOPLE (GALATA)	Blair, Campbell & Co.	Oriental Bazaar, Custom House street.
GIBRALTAR	Jas. Molinary	Shiphandler, &c.
HAGUE, THE	Van Cleef Brothers	Libraries.
HAMBURG	Eckhardt & Messtorf	Steinhöft I.
"	Thos. Downie	9, Stubbenhuk.
"	Friederichsen & Co.	Monckebergstrasse, 22.
HAVRE	L. Croix	15, Rue de Paris.
HOBART (TASMANIA)	Walch & Sons	Merchants
HONG KONG	C. J. Gaupp & Co.	Alexandra Buildings.
"	George Falconer & Co.	Queen's road Central.
LOURENÇO-MARQUES (DELAGOA BAY)	A. W. Bayly & Co.	Booksellers, &c.
MALTA	Collector of Customs	Custom house.
MARSEILLE	G. Viallet	8, Rue Beaveau.
MELBOURNE	J. Donne & Son	300, Post Office place.
MONTREAL	Harrison & Co.	53, Metcalfe street.
NEW YORK	John Bliss & Co.	128, Front street.
NEWCASTLE (N.S.W.)	W. H. Sproull & Co.	99, Hunter street.
PARIS	Augustin Challamel	17, Rue Jacob.
PIREUS (GREECE)	H. C. Decavalla	Shiphandler.
PORT NATAL	Lewis J. Wilson	The Point.
PORT SAID	C. J. Vella & Co.	Shipping Agents.
QUEBEC	T. J. Moore & Co.	118, 120, Mountain hill.
RANGOON	Lawrence & Mayo	8, Phayre street.
RIO DE JANEIRO	D. Norris	28, Rua da Assembleia.
SEATTLE (WASH.)	Max Kumer	94, Columbia street.
SHANGHAI	Walter Dunn	29, Kiangse road.
"	Hirsbrunner & Co.	1, Nankin road.
SINGAPORE	Hon. Sec. and Treasurer	Sailors' home.
ST. JOHN (NEW BRUNSWICK)	A. B. Smalley & Son	91, Prince William street.
ST. JOHN'S (NEWFOUNDLAND)	Ayre & Son	231, Water street.
SYDNEY (N.S.W.)	Turner & Henderson	16 & 18, Hunter street.
TOKYO (JAPAN)	Takata & Co.	Merchants.
TORONTO (CANADA)	Charles Potter	85, Yonge street.
TRIESTE	F. H. Schimpff	11, Piazza della Borsa.
VALPARAISO	Tyrer, Holbrook & Co.	153, Calle Blanco.
VANCOUVER (B.C.)	Thomson Sta. Co., Ltd.	325, Hastings street.
VICTORIA (B.C.)	Hibben & Co.	66, Government street.

EXPLANATION.

CONTENTS.—The catalogue is divided into four principal divisions, namely:—

- (1) Catalogue of charts arranged in geographical sequence.
- (2) Alphabetical index to charts.
- (3) Numerical index to charts.
- (4) Sailing directions and other publications.

By the aid of the list of contents on the opposite page any chart or publication may be readily turned up.

GEOGRAPHICAL CATALOGUE.—The charts are arbitrarily divided into eighteen sections. Charts of the world and of the oceans, charts recording physical phenomena, and miscellaneous charts generally, constitute section I. All the remaining sections are arranged in a continuous order relative to the actual positions of the places enumerated. The general rule applying to this geographical arrangement is, that the charts are catalogued commencing at the British Isles and proceeding round the world in an easterly direction and with a clockwise motion, so far as the configuration of the land permits. The eighteen sections are, for the sake of a more ready means of reference, themselves divided into sub-sections embracing more definite areas as will be seen on referring to them.

As nearly as possible the charts are arranged in ascending order of scale so that the area covered by one chart is a portion of the area covered by the chart immediately preceding it. For example, on page 11, the area covered by chart No. 2451 [m=0.5] is the part of the south coast of England between Owers and Dungeness; the following chart No. 1652 [m=1.0] is of the coast between Owers and Beachy head; while the next chart No. 2154 [m=19.8] is of Newhaven harbour.

The information in these geographical sections is put in tabular form. In column 1 the number of the chart is given; followed in column 2 by the title of the chart, underneath which is placed the title of each plan, if any, on the sheet. In column 3 is given the approximate scale of the chart or plan; in column 4 the size of the work; in column 5 the date of publication; in columns 6 and 7 the dates which the chart should bear if correct to the date of this catalogue; and finally in column 8 the net price of the chart.

THE NUMBER OF THE CHART is always to be found in the bottom right hand corner of the sheet and in no other place.

THE TITLES are those given on the chart: the title of the coast sheet or general title is given first, and the titles of the plans, which are usually of places within the area covered by the coast sheet, follow underneath. Alternative or secondary names are given in brackets.

THE SCALE is given in inches and decimals of an inch. A Geographical or Nautical mile *i.e.* a Minute of Mid-latitude, is the unit of measurement referred to when the figures are preceded by "m="; and a Degree at Mid-latitude when by "d=". In a few cases the abbreviation "d=*Var.*" is used to indicate that the length of the degree varies for the sheet and the different plans thereon.

THE SIZE is that of the area of the work within the inner lines of the graduation or border, the dimensions being given to the nearest inch. In some cases part of the chart is on a slip joined to the main sheet, and this is indicated by an "s" placed against the figures.

THE DATES ON THE CHART will be found below the bottom margin; the "Date of Publication" situated near the centre and the dates of "New Editions," if any, more towards the right. On some charts the term "New Editions," is still styled "Large Corrections." The latest date of minor corrections not necessitating a new edition will be found under the left hand corner of the bottom margin styled "Small Corrections." Where more than one "Small Correction" occurs during any month an asterisk is added to the date for each succeeding correction, *e.g.* viii. '13** would indicate the chart had received three "Small Corrections" during the month of August, 1913.

ALPHABETICAL INDEX.—This is arranged in tabular form with three divisions to the page. In each of these divisions the information given is, in column 1 the title of the chart or plan, &c.; in column 2 the number of the chart; and in column 3 the page of the catalogue on which the full particulars of the chart are given. Where the title refers to more than one chart or to the charts of a geographical area such as a coast or country, the page of the catalogue on which the charts are to be found is alone given.

NUMERICAL INDEX.—This is similarly arranged in tabular form with two divisions to the page. In column 1 is given the page where the chart will be found in its geographical section; in column 2 the number of the chart; in column 3 the title of the chart or plan; and in column 4 the net price of the chart.

SAILING DIRECTIONS AND OTHER PUBLICATIONS.—This list gives the title and the net price of the books, compiled by the Hydrographic Department of the Admiralty, of a nature to be of assistance to mariners.

THE SAILING DIRECTIONS are enumerated first, and are arranged in the same general geographical order as the charts. Each of these volumes contains, as far as possible, all available information in regard to the area embraced by the book. The area dealt with in each volume is indicated by the descriptive title which follows the general title. The date of publication of each Sailing Directions volume is given; and also any Supplement, Revised Supplement, or yearly list of Notices to Mariners relating to the volume, which have since been published and contain further information of a later date than that of publication.

OTHER PUBLICATIONS are shown under the following headings:—TABLES (various): DEVIATION OF THE COMPASS, ETC.: LISTS OF LIGHTS AND TIME SIGNALS: TIDES, TIDAL STREAMS, AND CURRENTS: DEEP SEA SOUNDINGS, ETC.: MISCELLANEOUS.

The Index Charts, corrected to 31st December, 1913, bound in at the end of this catalogue give the limits of the Charts. Owing to limitations of space, Plans of ports and anchorages cannot always be shown on them, but the information regarding the Plans will generally be found on the same pages of the catalogue on which the Coast Sheets appear. The Index Charts of Admiralty Sailing Directions and Admiralty Lists of Lights, corrected to 31st December, 1913, are also bound in at the end of this catalogue, and will afford a ready means of ascertaining the limits embraced by these various volumes.



CONTENTS.

	PAGE
CATALOGUE OF CHARTS	1
SECTION I.—INDEX CHARTS, DIAGRAMS, MISCELLANEOUS CHARTS AND ATLASES, GENERAL NAVIGATIONAL CHARTS. (Pages 1 to 10.)	
Index charts	1
Diagrams	2
Winds, Currents, Tides, Surface Temperatures, etc.	3
Ocean charts	9
SECTION II.—COASTS OF THE UNITED KINGDOM, ETC. (Pages 11 to 28.)	
England—south coast	11
" —west coast, with Wales and Isle of Man	13
Scotland—west coast, with its islands	15
" —north coast, with Orkney, Shetland and Faeroe islands	18
" —east coast	19
England—east coast	21
Ireland—south and west coasts	23
" —north and east coasts	26
Channel islands	28
SECTION III.—NORTH SEA AND ADJACENT COASTS OF EUROPE, AND BALTIC SEA. (Pages 29 to 36.)	
North sea—coasts of Belgium, Netherlands, Germany, etc.	29
Baltic sea—The Skagerrak	31
" —The Kattegat, The Sound, Great and Little Belts	32
" —German and Russian coasts	33
" —Gulf of Finland	34
" —Gulf of Bothnia	35
" —Swedish coast	36
SECTION IV.—NORWAY, LAPLAND AND WHITE SEA. (Pages 37 to 41.)	
Norway—west coast	37
Lapland and White sea	40
SECTION V.—NORTH AND WEST COASTS OF FRANCE AND SPAIN, AND PORTUGAL. (Pages 42 to 45.)	
France—north and west coasts	42
Spain—north and west coasts, and Portugal	44
SECTION VI.—MEDITERRANEAN, MARMARA, BLACK AND AZOV SEAS. (Pages 46 to 72.)	
Mediterranean sea—north coast of Africa	46
" —Spain	49
" —France	51
" —Balearic islands, Corsica and Sardinia	52
" —Sicily and the Maltese islands	54
" —Italy	55
" —Adriatic sea	57
" —Greece and western shore of the Aegean sea	60
" —Turkey and eastern shore of the Aegean sea	63
" —Crete and the central islands of the Aegean sea	66
" —Asia Minor, Cyprus and Syria	68
Sea of Marmara, Black sea and Sea of Azov	70
SECTION VII.—AFRICA, WITH ADJACENT ISLANDS IN NORTH ATLANTIC, SOUTH ATLANTIC, AND INDIAN OCEANS. (Pages 73 to 87.)	
Azores, Madeira, Canary and Cape Verde islands	73
Africa—west coast	75
" —south coast	80
" —east coast	81
" —Lakes Victoria Nyanza and Nyassa	83
The Comoro islands and Madagascar	84
Indian Ocean islands	86

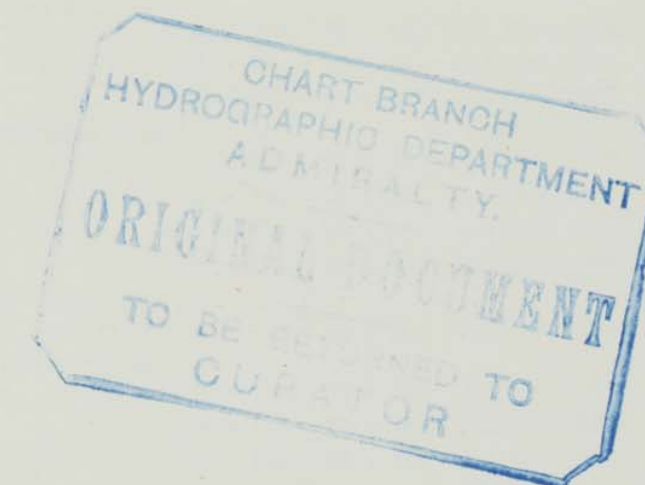
CONTENTS—continued.

	PAGE
SECTION VIII.—RED SEA, ARABIAN SEA, INDIA, SUMATRA, MALAY PENINSULA AND GULF OF SIAM. (Pages 88 to 103.)	
Red sea	88
Gulf of Aden and Arabian sea	91
Persian gulf	93
India—west coast	94
Ceylon, with Gulf of Manar and Palk strait	96
Bay of Bengal	97
Andaman and Nicobar islands	99
Sumatra, with Sunda, Banka, Gaspar, Carimata, Malacca and Singapore straits	100
Gulf of Siam	103
SECTION IX.—CHINA SEA, CHINA, KOREA, MANCHURIA AND SIBERIA, JAPAN. (Pages 104 to 125.)	
China sea, with Cochin China and south coast of China	104
China—Canton river and its tributaries	106
" —east coast	107
" —Yang tse kiang and its tributaries	110
" —north-east coast	111
Korea	113
Manchuria and Siberia	115
Japan—Yezo and the Kuril islands	117
" —Nipon, with north coast of Shikoku and the Inland sea	119
" —south coast of Shikoku, Kiusiu, and islands between Japan and Formosa	123
SECTION X.—PHILIPPINE ISLANDS, BORNEO, AND THE EASTERN ARCHIPELAGO. (Pages 126 to 140.)	
Philippine islands	126
Borneo	130
Islands of the Eastern archipelago	132
SECTION XI.—AUSTRALIA, TASMANIA, AND NEW ZEALAND. (Pages 141 to 153.)	
Australia—west coast	141
" —north-west and north coasts	142
" —east coast, including Torres and Bass straits	143
Tasmania	147
Australia—south coast	148
New Zealand—North island	150
" —South island, with Stewart island, and the off-lying islands	152
SECTION XII.—ISLANDS IN THE PACIFIC OCEAN. (Pages 154 to 176.)	
South-western groups—New Guinea, with Louisiade archipelago and Bismarek archipelago	154
" —Solomon islands	158
" —Santa Cruz, Torres, Banks, and New Hebrides islands	161
" —New Caledonia, Loyalty islands, etc.	164
" —Ellice, Phoenix, Union, and Samoa islands	165
" —Fiji, Tonga, and Kermadec islands	167
North-western groups—Ogasawara, Mariana, Caroline, Marshall, and Gilbert islands	169
North-eastern groups—Sandwich islands, etc.	172
South-eastern groups—Cook, Marquesas, Society, and Tubuai islands, Tuamotu or Low archipelago	174
SECTION XIII.—WEST COAST OF AMERICA. (Pages 177 to 202.)	
Alaska	177
British Columbia	181
United States—west coast	186
Mexico—west coast	188
Central America—west coast	190
Colombia—west coast, Ecuador, Peru	191
Chile	194
Magellan strait, Tierra del Fuego	200
SECTION XIV.—ANTARCTIC OCEAN, WITH FALKLAND ISLANDS, ETC. (Pages 203 to 204.)	
Falkland islands and South Georgia	203
Antarctic ocean	204
SECTION XV.—EAST AND NORTH-EAST COASTS OF SOUTH AMERICA. (Pages 205 to 209.)	
Argentina, Paraguay, Uruguay	205
Brazil, Guiana	207

CONTENTS—continued.

	PAGE
SECTION XVI.—CENTRAL AMERICA AND WEST INDIES, ETC. (Pages 210 to 227.)	
Venezuela, Colombia—north coast, Central America—east coast	210
Gulf of Mexico, with Florida strait	214
West Indies—Bahamas	216
" —Cuba	218
" —Jamaica and adjacent islands and banks	220
" —Haiti and Santo Domingo, Puerto Rico	222
" —Leeward islands	224
" —Windward islands	226
Bermuda islands	227
SECTION XVII.—EAST COAST OF NORTH AMERICA, INCLUDING THE NORTH AMERICAN LAKES. (Pages 228 to 244.)	
United States—east coast	228
New Brunswick and Nova Scotia, with Cape Breton and Prince Edward islands	230
Gulf of St. Lawrence	233
River St. Lawrence below Quebec	234
River St. Lawrence above Quebec	235
North American lakes	236
Newfoundland	238
Labrador, with Hudson strait and bay	243
SECTION XVIII.—ARCTIC OCEAN. (Pages 245 to 250.)	
Arctic America, including west coast of Greenland	245
Arctic Russia, with Novaya Zemlya, Spitsbergen, etc.	247
Iceland	249

ALPHABETICAL INDEX	251
NUMERICAL INDEX	287
SAILING DIRECTIONS AND OTHER BOOKS	319
INDEX CHARTS	Bound in at end of volume.



CATALOGUE OF CHARTS.

SECTION I.

INDEX CHARTS, DIAGRAMS, MISCELLANEOUS CHARTS AND ATLASES, GENERAL NAVIGATIONAL CHARTS.

INDEX CHARTS.

No. of Chart.	Title of Chart or Plan.	Scale in Inches.	Size in Inches.	Date of Publication.	Last New Edition.	Latest Correction.	Net Price. <i>s. d.</i>
A	The World - - - - -	d = <i>Var.</i>	23 × 18	2nd Nov. 1903	31st Dec. 1913	- -	1 0
B	England and Ireland, and the north coast of France - -	d = <i>Var.</i>	23 × 18	2nd Nov. 1903	31st Dec. 1913	- -	1 0
C	Scotland and adjacent islands (with Faeroe islands and Spitsbergen) - - - - -	d = <i>Var.</i>	23 × 18	2nd Nov. 1903	31st Dec. 1913	- -	1 0
D	The North Sea, Baltic, Norway, and Lapland (with White Sea, and Iceland) - - - - -	d = <i>Var.</i>	23 × 18	2nd Nov. 1903	31st Dec. 1913	- -	1 0
E	West coast of France, Spain, and Portugal, and the Mediterranean (western part) - - - - -	d = <i>Var.</i>	23 × 18	2nd Nov. 1903	31st Dec. 1913	- -	1 0
F	Mediterranean (eastern part), Marmara, Black and Azov seas - - - - -	d = <i>Var.</i>	23 × 18	2nd Nov. 1903	31st Dec. 1913	- -	1 0
G	The west and south coasts of Africa, and adjacent islands - - - - -	d = <i>Var.</i>	23 × 18	2nd Nov. 1903	31st Dec. 1913	- -	1 0
H	The Western Indian ocean (Delagoa bay to Cape Comorin) - - - - -	d = <i>Var.</i>	23 × 18	2nd Nov. 1903	31st Dec. 1913	- -	1 0
I	The Eastern Indian ocean (Cape Comorin to Singapore) -	d = <i>Var.</i>	23 × 18	2nd Nov. 1903	31st Dec. 1913	- -	1 0
J	Eastern archipelago, and China sea - - - - -	d = <i>Var.</i>	23 × 18	2nd Nov. 1903	31st Dec. 1913	- -	1 0
K	China, Korea, and Eastern Siberia (Formosa to Kamchatka) - - - - -	d = <i>Var.</i>	23 × 18	2nd Nov. 1903	31st Dec. 1913	- -	1 0
L	Japan islands - - - - -	d = <i>Var.</i>	23 × 18	2nd Nov. 1903	31st Dec. 1913	- -	1 0
M	Australia - - - - -	d = <i>Var.</i>	23 × 18	2nd Nov. 1903	31st Dec. 1913	- -	1 0
N	New Zealand, New Caledonia, New Hebrides, and Santa Cruz islands - - - - -	d = <i>Var.</i>	23 × 18	2nd Nov. 1903	31st Dec. 1913	- -	1 0
O	Western Pacific islands, and New Guinea - - - - -	d = <i>Var.</i>	23 × 18	2nd Nov. 1903	31st Dec. 1913	- -	1 0
P	Central Pacific islands - - - - -	d = <i>Var.</i>	23 × 18	2nd Nov. 1903	31st Dec. 1913	- -	1 0
Q	Alaska and British Columbia - - - - -	d = <i>Var.</i>	23 × 18	2nd Nov. 1903	31st Dec. 1913	- -	1 0
R	West coast of North America (United States and Mexico) - - - - -	d = <i>Var.</i>	23 × 18	2nd Nov. 1903	31st Dec. 1913	- -	1 0
S	South America (excluding the Magellan strait and the Chilean archipelago) - - - - -	d = <i>Var.</i>	23 × 18	2nd Nov. 1903	31st Dec. 1913	- -	1 0
T	South America (southern part) - - - - -	d = <i>Var.</i>	23 × 18	2nd Nov. 1903	31st Dec. 1913	- -	1 0
U	West Indies and Central America - - - - -	d = <i>Var.</i>	23 × 18	2nd Nov. 1903	31st Dec. 1913	- -	1 0
V	East coast of North America (North Carolina to Labrador). North American lakes - - - - -	d = <i>Var.</i>	23 × 18	2nd Nov. 1903	31st Dec. 1913	- -	1 0
W	The World—Outline on Mercator's projection - - -	d = 0·2	44 × 24	27th May 1913	- -	- -	1 0
Y	The World—Index chart of Admiralty sailing directions	d = 0·1	27 × 13	1st Jan. 1898	31st Dec. 1913	- -	1 0
Z	The World—Index chart of Admiralty lists of lights -	d = 0·1	27 × 13	9th Feb. 1911	31st Dec. 1913	- -	1 0

HYDROGRAPHIC DEPARTMENT, ADMIRALTY.

DIAGRAMS, ETC.

No. of Chart.	Title of Chart or Plan.	Scale in Inches.	Size in Inches.	Date of Publication.	Last New Edition.	Latest Correction.	Net Price. s. d.
X 1	Diagram for obtaining the reduction in ex-meridian altitude observations— <i>J. White, B.A.</i>	—	17 × 15	23rd Oct. 1895	- - -	- - -	0 6
X 2	Compass diagram— <i>Napier</i>	—	19 × 10	1st Jan. 1912	- - -	- - -	0 2
X 3	Mooring and manœuvring board for fleet purposes	m = 10:3	22 × 21	18th June 1910	- - -	x. '12	2 0
X 11	Explanation of signs and abbreviations adopted in the Admiralty charts	—	25 × 18	17th May 1910	28th Dec. 1911	- - -	2 0
X 15	Diagram to facilitate the obtaining a ship's position by Sumner's method	—	26 × 19	10th Sept. 1904	- - -	- - -	0 6
X 16	Star chart for facilitating the selection of pairs of stars for observations for latitude (with moveable frame)— <i>Com. Purey-Cust</i>	—	25 × 19s	8th July 1897	- - -	- - -	1 0
X 17	Speed, Time, and Distance diagram. Bearing and Distance diagram	—	25 × 19	27th Jan. 1909	- - -	- - -	2 0
X 18	Diagram of characteristics of lights shown on Admiralty charts	—	25 × 19	22nd June 1909	- - -	- - -	2 0

WINDS, CURRENTS, TIDES, SURFACE TEMPERATURES, ETC.

No. of Chart.	Title of Chart or Plan.	Scale in Inches.	Size in Inches.	Date of Publication.	Last New Edition.	Latest Correction.	Net Price. s. d.
1077	Chart of The World showing tracks followed by full powered steam vessels	d = 0.2	48 × 24	8th Aug. 1889	- - -	ix. '08	4 0
1078	Chart of The World showing tracks followed by sailing and low powered steam vessels	d = 0.2	48 × 24	9th Apr. 1888	- - -	- - -	4 0
3778	Telegraph chart of The World, showing submarine cables, principal land lines, and wireless telegraph stations open for commercial purposes—Sheet 1 Newfoundland to Chesapeake bay British isles, North Sea, and Baltic	d = 0.3 d = 0.4 d = 0.5	36 × 25	14th Nov. 1912	- - -	- - -	4 0
3779	Telegraph chart of The World showing submarine cables, principal land lines, and wireless telegraph stations open for commercial purposes—Sheet 2	d = 0.3	36 × 25	14th Nov. 1912	- - -	- - -	4 0
3780	Telegraph chart of The World, showing submarine cables, principal land lines, and wireless telegraph stations open for commercial purposes—Sheet 3	d = 0.3	36 × 25	14th Nov. 1912	- - -	- - -	4 0
2598	The World—Curves of equal Magnetic Variation, 1912	d = 0.1	38 × 17	14th May 1912	- - -	- - -	5 0
3775	Curves of equal Magnetic Variation 1912—Sheet 1: Atlantic ocean	d = 0.3	38 × 25	7th Aug. 1912	- - -	- - -	3 0
3776	Curves of equal Magnetic Variation 1912—Sheet 2: Indian and Western Pacific oceans	d = 0.3	38 × 25	20th Aug. 1912	- - -	- - -	3 0
3777	Curves of equal Magnetic Variation 1912—Sheet 3: Eastern Pacific ocean	d = 0.3	38 × 25	27th Aug. 1912	- - -	- - -	3 0
3598	The World—Lines of equal Magnetic Dip, 1907	d = 0.1	27 × 13	29th Oct. 1906	- - -	- - -	1 0
3603	The World—Mean lines of equal Horizontal Force, 1907	d = 0.1	27 × 13	29th Oct. 1906	- - -	- - -	1 0
3613	The World—Mean lines of equal Vertical Force, 1907	d = 0.1	27 × 13	19th Nov. 1906	- - -	- - -	1 0
2936	Oceanic soundings—Sheet 1: Atlantic ocean	d = 0.3	38 × 25	10th Feb. 1896	- - -	xi. '10	3 0
2937	Oceanic soundings—Sheet 2: Indian and Western Pacific oceans	d = 0.3	38 × 25	10th Feb. 1896	- - -	vii. '12	3 0
2935	Oceanic soundings—Sheet 3: Eastern Pacific ocean	d = 0.3	38 × 25	10th Feb. 1896	- - -	v. '13	3 0
2931	Pacific, Atlantic and Indian oceans—Wind chart for January, February, March	d = 0.1	38 × 17	Oct. 1872	Jan. 1879	- - -	- - -
2932	Pacific, Atlantic and Indian oceans—Wind chart for April, May, June	d = 0.1	38 × 17	Oct. 1872	Jan. 1879	- - -	- - -
2933	Pacific, Atlantic and Indian oceans—Wind chart for July, August, September	d = 0.1	38 × 17	Oct. 1872	Jan. 1879	- - -	- - -
2934	Pacific, Atlantic and Indian oceans—Wind chart for October, November, December	d = 0.1	38 × 17	Oct. 1872	Jan. 1879	- - -	- - -
2640	Pacific, Atlantic and Indian oceans—Mean directions and velocities of their stream and drift currents	d = 0.1	38 × 17	Oct. 1872	July 1900	- - -	- - -
2930	Chart showing the surface temperatures of the Atlantic, Indian and Pacific oceans	d = 0.1	18 × 9	23rd Dec. 1885	- - -	- - -	- - -
2925	Atlantic ocean—Pilot chart for months January, February, March	d = 0.3	32 × 25	Sept. 1868	Aug. 1878	- - -	- - -
2926	Atlantic ocean—Pilot chart for months April, May, June	d = 0.3	32 × 25	Sept. 1868	Aug. 1878	- - -	- - -
2927	Atlantic ocean—Pilot chart for months July, August, September	d = 0.3	32 × 25	Sept. 1868	Aug. 1878	- - -	- - -
2928	Atlantic ocean—Pilot chart for months October, November, December	d = 0.3	32 × 25	Sept. 1868	Aug. 1878	- - -	- - -
2929	Atlantic ocean—Its stream and drift currents with the surface temperature	d = 0.3	32 × 25	Sept. 1868	Dec. 1899	- - -	- - -
2951	Monthly current charts—Atlantic ocean: January	d = 0.2	32 × 20	20th Mar. 1897	- - -	- - -	- - -
2952	Monthly current charts—Atlantic ocean: April	d = 0.2	32 × 20	20th Mar. 1897	- - -	- - -	- - -
2953	Monthly current charts—Atlantic ocean: June	d = 0.2	32 × 20	20th Mar. 1897	- - -	- - -	- - -
2954	Monthly current charts—Atlantic ocean: August	d = 0.2	32 × 20	20th Mar. 1897	- - -	- - -	- - -
2955	Monthly current charts—Atlantic ocean: October	d = 0.2	32 × 20	20th Mar. 1897	- - -	- - -	- - -
2956	Monthly current charts—Atlantic ocean: November	d = 0.2	32 × 20	20th Mar. 1897	- - -	- - -	- - -
2930	Chart showing the surface temperatures of the Atlantic, Indian and Pacific oceans	d = 0.1	18 × 9	23rd Dec. 1885	- - -	- - -	- - -

Bound together in an atlas, 25s. Od.

Bound together in an atlas, 10s. Od.
Bound together in an atlas, 28s. Od.

WINDS, CURRENTS, TIDES, SURFACE TEMPERATURES, ETC. (continued).

No. of Chart.	Title of Chart or Plan.	Scale in Inches.	Size in Inches.	Date of Publication.	Last New Edition.	Latest Correction.	Net Price. s. d.
3227	South America—Wind chart for the coastal regions for the month of January	d = 0.4	25 × 18	14th May 1901	- - -	- -	Bound together in an atlas, 10s. 0d.
3228	South America—Wind chart for the coastal regions for the month of February	d = 0.4	25 × 18	14th May 1901	- - -	- -	
3229	South America—Wind chart for the coastal regions for the month of March	d = 0.4	25 × 18	14th May 1901	- - -	- -	
3230	South America—Wind chart for the coastal regions for the month of April	d = 0.4	25 × 18	14th May 1901	- - -	- -	
3231	South America—Wind chart for the coastal regions for the month of May	d = 0.4	25 × 18	14th May 1901	- - -	- -	
3232	South America—Wind chart for the coastal regions for the month of June	d = 0.4	25 × 18	1st Aug. 1901	- - -	- -	
3233	South America—Wind chart for the coastal regions for the month of July	d = 0.4	25 × 18	1st Aug. 1901	- - -	- -	
3234	South America—Wind chart for the coastal regions for the month of August	d = 0.4	25 × 18	14th May 1901	- - -	- -	
3235	South America—Wind chart for the coastal regions for the month of September	d = 0.4	25 × 18	5th July 1901	- - -	- -	
3236	South America—Wind chart for the coastal regions for the month of October	d = 0.4	25 × 18	19th July 1901	- - -	- -	
3237	South America—Wind chart for the coastal regions for the month of November	d = 0.4	25 × 18	23rd Sept. 1901	- - -	- -	
3238	South America—Wind chart for the coastal regions for the month of December	d = 0.4	25 × 18	28th Sept. 1901	- - -	- -	
3239	South Atlantic ocean—Wind chart for the month of January	d = 0.3	25 × 18	13th Dec. 1902	- - -	- -	
3240	South Atlantic ocean—Wind chart for the month of February	d = 0.3	25 × 18	13th Dec. 1902	- - -	- -	
3241	South Atlantic ocean—Wind chart for the month of March	d = 0.3	25 × 18	30th May 1903	- - -	- -	
3242	South Atlantic ocean—Wind chart for the month of April	d = 0.3	25 × 18	30th May 1903	- - -	- -	
3243	South Atlantic ocean—Wind chart for the month of May	d = 0.3	25 × 18	31st Oct. 1903	- - -	- -	
3244	South Atlantic ocean—Wind chart for the month of June	d = 0.3	25 × 18	31st Oct. 1903	- - -	- -	
3245	South Atlantic chart—Wind chart for the month of July	d = 0.3	25 × 18	6th Nov. 1903	- - -	- -	
3246	South Atlantic ocean—Wind chart for the month of August	d = 0.3	25 × 18	11th Dec. 1903	- - -	- -	
3247	South Atlantic ocean—Wind chart for the month of September	d = 0.3	25 × 18	11th Dec. 1903	- - -	- -	
3248	South Atlantic ocean—Wind chart for the month of October	d = 0.3	25 × 18	11th Dec. 1903	- - -	- -	
3249	South Atlantic ocean—Wind chart for the month of November	d = 0.3	25 × 18	24th Dec. 1903	- - -	- -	
3250	South Atlantic ocean—Wind chart for the month of December	d = 0.3	25 × 18	24th Dec. 1903	- - -	- -	
2939	Monthly current charts—Indian ocean : January	d = 0.2	21 × 18	20th Nov. 1895	- - -	- -	Bound together in an atlas, 10s. 0d.
2940	Monthly current charts—Indian ocean : February	d = 0.2	21 × 18	20th Nov. 1895	- - -	i. '09	
2941	Monthly current charts—Indian ocean : March	d = 0.2	21 × 18	23rd Dec. 1895	- - -	- -	
2942	Monthly current charts—Indian ocean : April	d = 0.2	21 × 18	23rd Dec. 1895	- - -	- -	
2943	Monthly current charts—Indian ocean : May	d = 0.2	21 × 18	23rd Dec. 1895	- - -	- -	
2944	Monthly current charts—Indian ocean : June	d = 0.2	21 × 18	23rd Dec. 1895	- - -	- -	
2945	Monthly current charts—Indian ocean : July	d = 0.2	21 × 18	23rd Dec. 1895	- - -	- -	
2946	Monthly current charts—Indian ocean : August	d = 0.2	21 × 18	24th Feb. 1896	- - -	i. '09	
2947	Monthly current charts—Indian ocean : September	d = 0.2	21 × 18	24th Feb. 1896	- - -	- -	
2948	Monthly current charts—Indian ocean : October	d = 0.2	21 × 18	24th Feb. 1896	- - -	- -	
2949	Monthly current charts—Indian ocean : November	d = 0.2	21 × 18	24th Feb. 1896	- - -	- -	
2950	Monthly current charts—Indian ocean : December	d = 0.2	21 × 18	24th Feb. 1896	- - -	i. '09	

WINDS, CURRENTS, TIDES, SURFACE TEMPERATURES, ETC. (continued).

No. of Chart.	Title of Chart or Plan.	Scale in Inches.	Size in Inches.	Date of Publication.	Last New Edition.	Latest Correction.	Net Price. s. d.	
2957	Quarterly current charts—Pacific ocean : January	d = 0.2	26 × 24	23rd Oct. 1897	- - -	- -	Bound together in an atlas, 10s. 0d.	
2958	Quarterly current charts—Pacific ocean : April	d = 0.2	26 × 24	23rd Oct. 1897	- - -	- -		
2959	Quarterly current charts—Pacific ocean : July	d = 0.2	26 × 24	23rd Oct. 1897	- - -	- -		
2960	Quarterly current charts—Pacific ocean : October	d = 0.2	26 × 24	23rd Oct. 1897	- - -	- -		
1241	Ice chart of the Southern Hemisphere	d = 0.2	31 × 26	20th Jan. 1874	Mar. 1910	x. '10		
—	Tidal streams (British isles)	—	6 × 4	Feb. 1906	- - -	- -	Bound in pocket atlas, 5s. 6d.	
3740	British islands and adjacent waters—Mean direction of the Tidal streams, also the Spring and Neap rate in knots, at H.W. at Dover	d = Var.	17 × 15	21st Nov. 1912	- - -	- -		
3741	British islands and adjacent waters—Mean direction of the Tidal streams, also the Spring and Neap rate in knots, at 1 hour after H.W. at Dover	d = Var.	17 × 15	21st Nov. 1912	- - -	- -	Bound together in an atlas, 7s. 6d.	
3742	British islands and adjacent waters—Mean direction of the Tidal streams, also the Spring and Neap rate in knots, at 2 hours after H.W. at Dover	d = Var.	17 × 15	21st Nov. 1912	- - -	- -		
3743	British islands and adjacent waters—Mean direction of the Tidal streams, also the Spring and Neap rate in knots, at 3 hours after H.W. at Dover	d = Var.	17 × 15	21st Nov. 1912	- - -	- -		
3744	British islands and adjacent waters—Mean direction of the Tidal streams, also the Spring and Neap rate in knots, at 4 hours after H.W. at Dover	d = Var.	17 × 15	21st Nov. 1912	- - -	- -		
3745	British islands and adjacent waters—Mean direction of the Tidal streams, also the Spring and Neap rate in knots, at 5 hours after H.W. at Dover	d = Var.	17 × 15	21st Nov. 1912	- - -	- -		
3746	British islands and adjacent waters—Mean direction of the Tidal streams, also the Spring and Neap rate in knots, at 6 hours after H.W. at Dover	d = Var.	17 × 15	21st Nov. 1912	- - -	- -		
3747	British islands and adjacent waters—Mean direction of the Tidal streams, also the Spring and Neap rate in knots, at 5 hours before H.W. at Dover	d = Var.	17 × 15	21st Nov. 1912	- - -	- -		
3748	British islands and adjacent waters—Mean direction of the Tidal streams, also the Spring and Neap rate in knots, at 4 hours before H.W. at Dover	d = Var.	17 × 15	21st Nov. 1912	- - -	- -		
3749	British islands and adjacent waters—Mean direction of the Tidal streams, also the Spring and Neap rate in knots, at 3 hours before H.W. at Dover	d = Var.	17 × 15	21st Nov. 1912	- - -	- -		
3750	British islands and adjacent waters—Mean direction of the Tidal streams, also the Spring and Neap rate in knots, at 2 hours before H.W. at Dover	d = Var.	17 × 15	21st Nov. 1912	- - -	- -		
3751	British islands and adjacent waters—Mean direction of the Tidal streams, also the Spring and Neap rate in knots, at 1 hour before H.W. at Dover	d = Var.	17 × 15	21st Nov. 1912	- - -	- -		
3049	English and Irish channels—Mean direction of the Tidal streams, also the Spring and Neap rate in knots, at H.W. at Dover	d = 2.2	17 × 16	5th May 1899	- - -	- -		Charts 3049 to 3053 Bound together in an atlas, 7s. 6d.
3050	English and Irish channels—Mean direction of the Tidal streams, also the Spring and Neap rate in knots, at 1 hour after H.W. at Dover	d = 2.2	17 × 16	5th May 1899	- - -	- -		
3051	English and Irish channels—Mean direction of the Tidal streams, also the Spring and Neap rate in knots, at 2 hours after H.W. at Dover	d = 2.2	17 × 16	5th May 1899	- - -	- -		
3052	English and Irish channels—Mean direction of the Tidal streams, also the Spring and Neap rate in knots, at 3 hours after H.W. at Dover	d = 2.2	17 × 16	5th May 1899	- - -	- -		
3053	English and Irish channels—Mean direction of the Tidal streams, also the Spring and Neap rate in knots, at 4 hours after H.W. at Dover	d = 2.2	17 × 16	5th May 1899	- - -	- -		

WINDS, CURRENTS, TIDES, SURFACE TEMPERATURES, ETC. (continued).

No. of Chart.	Title of Chart or Plan.	Scale in Inches.	Size in Inches.	Date of Publication.	Last New Edition.	Latest Correction.	Net Price. <i>s. d.</i>
3054	English and Irish channels—Mean direction of the Tidal streams, also the Spring and Neap rate in knots, at 5 hours after H.W. at Dover	d = 2.2	17 × 16	5th May 1899	-	-	-
3055	English and Irish channels—Mean direction of the Tidal streams, also the Spring and Neap rate in knots, at 6 hours after H.W. at Dover	d = 2.2	17 × 16	5th May 1899	-	-	-
3056	English and Irish channels—Mean direction of the Tidal streams, also the Spring and Neap rate in knots, at 5 hours before H.W. at Dover	d = 2.2	17 × 16	5th May 1899	-	-	-
3057	English and Irish channels—Mean direction of the Tidal streams, also the Spring and Neap rate in knots, at 4 hours before H.W. at Dover	d = 2.2	17 × 16	5th May 1899	-	-	-
3058	English and Irish channels—Mean direction of the Tidal streams, also the Spring and Neap rate in knots, at 3 hours before H.W. at Dover	d = 2.2	17 × 16	5th May 1899	-	-	-
3059	English and Irish channels—Mean direction of the Tidal streams, also the Spring and Neap rate in knots, at 2 hours before H.W. at Dover	d = 2.2	17 × 16	5th May 1899	-	-	-
3060	English and Irish channels—Mean direction of the Tidal streams, also the Spring and Neap rate in knots, at 1 hour before H.W. at Dover	d = 2.2	17 × 16	5th May 1899	-	-	-
3073	Scotland—Mean direction of the Tidal streams, also the Spring and Neap rate in knots, at H.W. at Dover	d = Var.	17 × 16	30th Sept. 1899	-	-	-
3074	Scotland—Mean direction of the Tidal streams, also the Spring and Neap rate in knots, at 1 hour after H.W. at Dover	d = Var.	17 × 16	30th Sept. 1899	-	-	-
3075	Scotland—Mean direction of the Tidal streams, also the Spring and Neap rate in knots, at 2 hours after H.W. at Dover	d = Var.	17 × 16	30th Sept. 1899	-	-	-
3076	Scotland—Mean direction of the Tidal streams, also the Spring and Neap rate in knots, at 3 hours after H.W. at Dover	d = Var.	17 × 16	30th Sept. 1899	-	-	-
3077	Scotland—Mean direction of the Tidal streams, also the Spring and Neap rate in knots, at 4 hours after H.W. at Dover	d = Var.	17 × 16	30th Sept. 1899	-	-	-
3078	Scotland—Mean direction of the Tidal streams, also the Spring and Neap rate in knots, at 5 hours after H.W. at Dover	d = Var.	17 × 16	30th Sept. 1899	-	-	-
3079	Scotland—Mean direction of the Tidal streams, also the Springs and Neap rate in knots, at 6 hours after H.W. at Dover	d = Var.	17 × 16	30th Sept. 1899	-	-	-
3080	Scotland—Mean direction of the Tidal streams, also the Spring and Neap rate in knots, at 5 hours before H.W. at Dover	d = Var.	17 × 16	30th Sept. 1899	-	-	-
3081	Scotland—Mean direction of the Tidal streams, also the Spring and Neap rate in knots, at 4 hours before H.W. at Dover	d = Var.	17 × 16	30th Sept. 1899	-	-	-
3082	Scotland—Mean direction of the Tidal streams, also the Spring and Neap rate in knots, at 3 hours before H.W. at Dover	d = Var.	17 × 16	30th Sept. 1899	-	-	-
3083	Scotland—Mean direction of the Tidal streams, also the Spring and Neap rate in knots, at 2 hours before H.W. at Dover	d = Var.	17 × 16	30th Sept. 1899	-	-	-
3084	Scotland—Mean direction of the Tidal streams, also the Spring and Neap rate in knots, at 1 hour before H.W. at Dover	d = Var.	17 × 16	30th Sept. 1899	-	-	-
1344	Tidal streams amongst the Faeroe islands	—	25 × 19	12th June 1902	-	-	2 0

Charts 3059 to 3060
Bound together in an atlas, 7s. 6d.

Bound together in an atlas, 7s. 6d.

Bound together in an atlas, 7s. 6d.

Charts 3353 to 3364
Bound together in an atlas, 7s. 6d.

WINDS, CURRENTS, TIDES, SURFACE TEMPERATURES, ETC. (continued).

No. of Chart.	Title of Chart or Plan.	Scale in Inches.	Size in Inches.	Date of Publication.	Last New Edition.	Latest Correction.	Net Price. <i>s. d.</i>
3061	North Sea—Mean direction of the Tidal streams, also the Spring and Neap rate in knots, at H.W. at Dover	d = 2.3	19 × 16	5th May 1899	-	-	-
3062	North Sea—Mean direction of the Tidal streams, also the Spring and Neap rate in knots, at 1 hour after H.W. at Dover	d = 2.3	19 × 16	5th May 1899	-	-	-
3063	North Sea—Mean direction of the Tidal streams, also the Spring and Neap rate in knots, at 2 hours after H.W. at Dover	d = 2.3	19 × 16	5th May 1899	-	-	-
3064	North Sea—Mean direction of the Tidal streams, also the Spring and Neap rate in knots, at 3 hours after H.W. at Dover	d = 2.3	19 × 16	5th May 1899	-	-	-
3065	North Sea—Mean direction of the Tidal streams, also the Spring and Neap rate in knots, at 4 hours after H.W. at Dover	d = 2.3	19 × 16	5th May 1899	-	-	-
3066	North Sea—Mean direction of the Tidal streams, also the Spring and Neap rate in knots, at 5 hours after H.W. at Dover	d = 2.3	19 × 16	5th May 1899	-	-	-
3067	North Sea—Mean direction of the Tidal streams, also the Spring and Neap rate in knots, at 6 hours after H.W. at Dover	d = 2.3	19 × 16	5th May 1899	-	-	-
3068	North Sea—Mean direction of the Tidal streams, also the Spring and Neap rate in knots, at 5 hours before H.W. at Dover	d = 2.3	19 × 16	5th May 1899	-	-	-
3069	North Sea—Mean direction of the Tidal streams, also the Spring and Neap rate in knots, at 4 hours before H.W. at Dover	d = 2.3	19 × 16	5th May 1899	-	-	-
3070	North Sea—Mean direction of the Tidal streams, also the Spring and Neap rate in knots, at 3 hours before H.W. at Dover	d = 2.3	19 × 16	5th May 1899	-	-	-
3071	North Sea—Mean direction of the Tidal streams, also the Spring and Neap rate in knots, at 2 hours before H.W. at Dover	d = 2.3	19 × 16	5th May 1899	-	-	-
3072	North Sea—Mean direction of the Tidal streams, also the Spring and Neap rate in knots, at 1 hour before H.W. at Dover	d = 2.3	19 × 16	5th May 1899	-	-	-
3353	Channel islands—Mean direction of the Tidal streams, also the Spring and Neap rate in knots, at H.W. at Dover	m = 0.3	22 × 18	9th Mar. 1903	-	-	-
3354	Channel islands—Mean direction of the Tidal streams, also the Spring and Neap rate in knots, at 1 hour after H.W. at Dover	m = 0.3	22 × 18	9th Mar. 1903	-	-	-
3355	Channel islands—Mean direction of the Tidal streams, also the Spring and Neap rate in knots, at 2 hours after H.W. at Dover	m = 0.3	22 × 18	9th Mar. 1903	-	-	-
3356	Channel islands—Mean direction of the Tidal streams, also the Spring and Neap rate in knots, at 3 hours after H.W. at Dover	m = 0.3	22 × 18	9th Mar. 1903	-	-	-
3357	Channel islands—Mean direction of the Tidal streams, also the Spring and Neap rate in knots, at 4 hours after H.W. at Dover	m = 0.3	22 × 18	9th Mar. 1903	-	-	-
3358	Channel islands—Mean direction of the Tidal streams, also the Spring and Neap rate in knots, at 5 hours after H.W. at Dover	m = 0.3	22 × 18	9th Mar. 1903	-	-	-
3359	Channel islands—Mean direction of the Tidal streams, also the Spring and Neap rate in knots, at 6 hours after H.W. at Dover	m = 0.3	22 × 18	9th Mar. 1903	-	-	-
3360	Channel islands—Mean direction of the Tidal streams, also the Spring and Neap rate in knots, at 5 hours before H.W. at Dover	m = 0.3	22 × 18	9th Mar. 1903	-	-	-

WINDS, CURRENTS, TIDES, SURFACE TEMPERATURES, ETC. (continued).

No. of Chart.	Title or Plan of Chart.	Scale in Inches.	Size in Inches.	Date of Publication.	Last New Edition.	Latest Correction.	Net Price. <i>s. d.</i>
3361	Channel islands—Mean direction of the Tidal streams, also the Spring and Neap rate in knots, at 4 hours before H.W. at Dover	m = 0.3	22 × 18	9th Mar. 1903	-	-	-
3362	Channel islands—Mean direction of the Tidal streams, also the Spring and Neap rate in knots, at 3 hours before H.W. at Dover	m = 0.3	22 × 18	9th Mar. 1903	-	-	-
3363	Channel islands—Mean direction of the Tidal streams, also the Spring and Neap rate in knots, at 2 hours before H.W. at Dover	m = 0.3	22 × 18	9th Mar. 1903	-	-	-
3364	Channel islands—Mean direction of the Tidal streams, also the Spring and Neap rate in knots, at 1 hour before H.W. at Dover	m = 0.3	22 × 18	9th Mar. 1903	-	-	-

Charts 3363 to 3364
Bound together in an atlas, 7s. 6d.

OCEAN CHARTS.

No. of Chart.	Title of Chart or Plan.	Scale in Inches.	Size in Inches.	Date of Publication.	Last New Edition.	Latest Correction.	Net Price. <i>s. d.</i>
2558	Chart of The World	d = 0.2	48 × 27	21st Jan. 1874	-	vii. '12	5 0
673	The World	d = 0.1	27 × 13	23rd June 1890	-	-	1 0
2483	Atlantic and Indian oceans, with the western portion of Pacific ocean	d = 0.2	56 × 25s	15th June 1886	3rd Oct. 1913	xii. '13	5 0
2059	North Atlantic ocean	d = 0.3	31 × 29s	9th Aug. 1883	30th Oct. 1912	i. '13*	4 0
2060a	North Atlantic ocean—eastern portion	d = 0.6	44 × 25	1st Nov. 1870	10th July 1912	xii. '13	5 0
2060b	North Atlantic ocean—western portion	d = 0.6	44 × 26	1st Nov. 1870	27th Nov. 1912	xii. '13	5 0
2058	North Atlantic route chart (routes printed in colour)	d = 0.7	38 × 25	6th Feb. 1901	19th Sept. 1913	-	5 0
2203	South Atlantic ocean	d = 0.3	31 × 25	9th Aug. 1883	5th Sept. 1913	x. '13	3 0
2202a	South Atlantic ocean—eastern portion	d = 0.6	44 × 25	13th Feb. 1871	11th July 1913	xi. '13	4 0
	Lindsay island	m = 0.5	-	-	-	-	-
2202b	South Atlantic ocean—western portion	d = 0.6	44 × 25	13th Feb. 1871	27th Mar. 1912	x. '13	4 0
748a	Indian ocean—southern portion	d = 0.6	51 × 25	15th Feb. 1870	2nd Oct. 1912	xi. '13	6 0
748b	Indian ocean—northern portion	d = 0.6	51 × 25	15th Feb. 1870	20th Nov. 1912	xii. '13	6 0
2683	Pacific ocean	d = 0.2	38 × 37s	20th May 1887	9th Oct. 1912	xii. '13	5 0
1263	China sea	d = 0.9	38 × 25	30th May 1887	2nd Oct. 1912	xii. '13*	3 0
2459	North-west Pacific ocean, including Yellow, Japan and Okhotsk seas, the Kuril islands and Kamchatka	d = 0.7	30 × 25	15th May 1877	11th July 1913	xi. '13	3 0
2460	North-west Pacific ocean—Kamchatka to Kadiak island, including Bering sea and strait	d = 0.8	30 × 25	28th Oct. 1884	30th May 1913	x. '13*	3 0
787	Pacific ocean, eastern part—Cape Corrientes (Mexico) to Kadiak island	d = 0.6	40 × 25	21st June 1877	Mar. 1908	xi. '13*	3 0
786	Pacific ocean, eastern part—Cape Horn to Cape Corrientes (Mexico), and extending to 110° west longitude	d = 0.6	48 × 25	15th Aug. 1876	29th Jan. 1913	xi. '13*	4 0
789	South Pacific ocean comprised between the parallels of 27° south and 60° south, and extending from Melbourne to Cape Horn—eastern sheet	d = 0.7	39 × 24	17th Dec. 1877	21st May 1913	-	3 0
788	South Pacific ocean comprised between the parallels of 27° south and 60° south, and extending from Melbourne to Cape Horn—western sheet	d = 0.7	39 × 24	17th Dec. 1877	16th April 1913	x. '13	3 0
2759b	Australia—southern portion	d = 1.0	38 × 25	20th July 1885	11th July 1913	xii. '13	3 0
2759a	Australia—northern portion, and the adjacent islands and seas between it and the Equator	d = 1.0	38 × 23	20th July 1885	27th June 1913	xii. '13**	3 0
780	Pacific ocean comprised between the parallels of 37° north and 37° south, and extending from the Philippine and Celebes islands, New Guinea and Australia, to San Francisco and Easter island—south-west sheet	d = 0.6	38 × 25	31st Mar. 1875	4th July 1913	x. '13	3 0
781	Pacific ocean comprised between the parallels of 37° north and 37° south, and extending from the Philippine and Celebes islands, New Guinea and Australia, to San Francisco and Easter island—north-west sheet	d = 0.6	38 × 25	31st Mar. 1875	19th June 1912	xii. '13	3 0
782	Pacific ocean comprised between the parallels of 37° north and 37° south, and extending from the Philippine and Celebes islands, New Guinea and Australia, to San Francisco and Easter island—north-east sheet	d = 0.6	38 × 25	31st Mar. 1875	3rd Oct. 1913	-	3 0

9496.

The limits of the above charts will be found on Index Sheet A.

B

OCEAN CHARTS (continued).

No. of Chart	Title of Chart or Plan.	Scale in Inches.	Size in Inches.	Date of Publication.	Last New Edition.	Latest Correction.	Net Price. s. d.
783	Pacific ocean comprised between the parallels of 37° north and 37° south, and extending from the Philippine and Celebes islands, New Guinea and Australia, to San Francisco and Easter island—south-east sheet - - -	d = 0.6	38 × 25	31st Mar. 1875	25th July 1913	- -	3 0
1240	South Polar chart - - - - -	d = 0.4	32 × 25	20th May 1887	Apr. 1910	xi. '10	3 0
260	Chart of the North Polar sea - - - - -	d = 0.4	30 × 23	24th Dec. 1855	May 1899	xii. '07	3 0
278	North Polar chart, including the Arctic seas from the Gulf of Yenisei on the west to Lancaster and Smith sounds on the east, with Bering strait and the Pacific ocean to the 50th parallel - - - - -	d = 0.6	36 × 25	31st Mar. 1877	Sept. 1904	xii. '07	3 0
274	North Polar chart, including the Atlantic ocean to the 50th parallel, and the Arctic seas from Barrow and Franklin straits on the west to Novaya Zemlya and Franz Josef land on the east - - - - -	d = 0.6	36 × 25	20th May 1875	Sept. 1904	iv. '07	3 0

The limits of the above charts will be found on Index Sheet A.

SECTION II.

COASTS OF THE UNITED KINGDOM, ETC.

ENGLAND—SOUTH COAST.

No. of Chart.	Title of Chart or Plan.	Scale in Inches.	Size in Inches.	Date of Publication.	Last New Edition.	Latest Correction.	Net Price. s. d.
2	The British islands - - - - -	d = 2.5	38 × 25	4th June 1913	- - -	xii. '13	3 0
1598	English channel - - - - -	m = 0.1	53 × 24s	1st June 1882	10th Oct. 1913	xi. '13*	6 0
2675a	English channel—western sheet: Milford haven to Plymouth - - - - -	m = 0.2	38 × 25	2nd Feb. 1885	21st May 1913	xi. '13	4 0
2675b	English channel—middle sheet: Plymouth to Portsmouth	m = 0.2	38 × 26	2nd Feb. 1885	21st May 1913	xiii. '13	4 0
2675c	English channel—eastern sheet: Portsmouth to the Thames - - - - -	m = 0.2	38 × 25	2nd Feb. 1885	7th Nov. 1913	- -	4 0
	River Seine - - - - -	m = 0.5					
1895	Dungeness to the Thames, including Dover strait - - -	m = 0.7	32 × 25	9th July 1875	31st Oct. 1913	xi. '13	4 0
1698	Dover harbour - - - - -	m = 14.9	42 × 25s	16th Nov. 1903	22nd Jan. 1913	xii. '13	5 0
1991	Folkestone harbour - - - - -	m = 15.0	26 × 19	25th May 1874	Dec. 1901	ii. '11	2 0
2451	Owers to Dungeness - - - - -	m = 0.5	38 × 25	2nd Sept. 1878	2nd Oct. 1912	vi. '13	3 0
1652	Owers to Beachy head - - - - -	m = 1.0	46 × 25	29th Oct. 1894	Oct. 1910	vi. '13	4 0
2154	Newhaven - - - - -	m = 19.8	26 × 19	24th Feb. 1888	Feb. 1907	iv. '10	2 0
12	Shoreham harbour - - - - -	m = 6.0	26 × 17	5th July 1877	Feb. 1888	vii. '02	2 0
	Harbour entrance - - - - -	m = 12.0					
13	Littlehampton - - - - -	m = 6.0	25 × 18	14th June 1888	- - -	iii. '07	2 0
	Harbour entrance - - - - -	m = 11.5					
2450	Portland to Owers - - - - -	m = 0.5	38 × 25	15th July 1880	4th July 1913	x. '13	3 0
2045	Owers to Christchurch, with Spithead and the Isle of Wight - - - - -	m = 1.3	59 × 25s	27th Jan. 1885	7th May 1913	x. '13	5 0
2050	Approaches to Spithead - - - - -	m = 2.7	43 × 26s	25th Mar. 1896	12th Mar. 1913	ix. '13*	4 0
394	Spithead - - - - -	m = 5.0	39 × 26	3rd Oct. 1895	18th Dec. 1912	ix. '13*	3 0
2631	Portsmouth harbour - - - - -	m = 10.1	51 × 28	14th May 1890	21st May 1913	ix. '13*	5 0
2631a	Portsmouth harbour—upper part - - - - -	m = 10.1	51 × 26	14th May 1890	7th May 1913	ix. '13	5 0
1905	Southampton water - - - - -	m = 5.0	39 × 26	8th Jan. 1894	Aug. 1908	xii. '12	3 0
2040	The Solent, including the Needles channel - - - - -	m = 2.7	39 × 26	6th June 1896	4th Sept. 1912	x. '13	3 0
2793	Cowes harbour - - - - -	m = 29.0	36 × 26	15th June 1881	Sept. 1903	vii. '12	3 0
1784	Yarmouth - - - - -	m = 19.5	18 × 13	22nd Jan. 1847	- - -	xii. '08	1 0
2219	Needles channel, with Christchurch bay - - - - -	m = 4.0	38 × 26	20th Feb. 1882	Oct. 1909	iv. '13	3 0
2615	Portland to Christchurch - - - - -	m = 1.3	43 × 25	30th Dec. 1893	15th Feb. 1911	x. '13	4 0
2175	Poole bay - - - - -	m = 5.0	48 × 25	2nd Oct. 1912	- - -	x. '13	4 0
2172	Swanage bay - - - - -	m = 6.9	26 × 18	24th Aug. 1909	- - -	x. '12	2 0
2255	Weymouth and Portland - - - - -	m = 4.0	39 × 25	9th May 1855	18th Sept. 1912	vii. '13	3 0
2268	Portland harbour - - - - -	m = 9.2	33 × 26	6th July 1908	18th Sept. 1912	vii. '13	3 0
	Portland coaling piers - - - - -	m = 14.2					
2620	Eddystone to Portland - - - - -	m = 0.5	38 × 25	12th Nov. 1880	- - -	xi. '13	3 0
	Eddystone rocks - - - - -	m = 15.0					

The limits of the above charts will be found on Index Sheets A and B.

ENGLAND—SOUTH COAST (continued).

No. of Chart.	Title of Chart or Plan.	Scale in Inches.	Size in Inches.	Date of Publication.	Last New Edition.	Latest Correction.	Net Price. s. d.
3315	Straight point to Portland - - - - -	m = 1.3	49 × 25	25th Apr. 1903	- - -	xi. '13	4 0
1613	Bigbury bay to Exmouth, shewing approaches to Salcombe, Dartmouth and Tor bay - - - - -	m = 1.0	38 × 25	18th Nov. 1891	11th Oct. 1911	ii. '13	3 0
2290	Exmouth harbour - - - - -	m = 6.0	32 × 26	27th Oct. 1892	17th July 1912	- -	3 0
	Teignmouth - - - - -	m = 9.7					
26	Tor bay - - - - -	m = 6.3	33 × 25s	31st Mar. 1908	22nd Feb. 1911	ii. '13	3 0
	Torquay harbour - - - - -	m = 18.5					
1634	Start bay - - - - -	m = 3.0	26 × 19	11th July 1892	- - -	xii. '07	2 0
2253	Dartmouth harbour - - - - -	m = 14.0	39 × 26	28th Feb. 1903	- - -	iv. '08	3 0
442	Lizard head to Start point - - - - -	m = 0.5	32 × 25	21st Dec. 1900	20th Nov. 1912	viii. '13	3 0
28	Salcombe river - - - - -	m = 7.0	38 × 25	1st Jan. 1863	Nov. 1902	iii. '78	3 0
	Salcombe harbour - - - - -	m = 13.6					
1267	Approaches to Plymouth - - - - -	m = 1.0	38 × 25	9th Jan. 1890	29th Nov. 1911	xi. '13	3 0
95	Wembury bay and Yealm river - - - - -	m = 6.8	26 × 19	16th Nov. 1885	- - -	ii. '04	2 0
3420	Yealm river - - - - -	m = 13.7	26 × 19	18th Mar. 1904	- - -	- -	2 0
1967	Plymouth sound - - - - -	m = 12.0	39 × 26	9th Dec. 1895	15th Aug. 1913	xi. '13	3 0
30	Plymouth sound and Hamoaze - - - - -	m = 6.0	43 × 28	30th Dec. 1899	15th Aug. 1913	xi. '13	5 0
973	Entrance to St. Germans or Lynher river - - - - -	m = 27.5	26 × 19	30th Apr. 1897	- - -	vi. '12	2 0
3418	St. Germans or Lynher river - - - - -	m = 13.8	26 × 19	15th Apr. 1904	- - -	- -	2 0
871	Tamar river - - - - -	m = 14.0	33 × 24	15th Jan. 1896	July 1906	v. '12	3 0
1564	Whitsand bay - - - - -	m = 4.0	26 × 19	24th Dec. 1890	- - -	iv. '06	2 0
1914	Looc harbour - - - - -	m = 19.8	25 × 19	11th Aug. 1906	- - -	- -	2 0
31	Fowey harbour - - - - -	m = 12.0	26 × 19	29th Mar. 1902	- - -	iv. '12	2 0
	Mevagissey harbour - - - - -	m = 25.0					
2565	Trevoise head to Dodman point, including the Scilly isles	m = 0.5	38 × 25	3rd May 1888	23rd Aug. 1911	xi. '13	3 0
777	St. Agnes head to Gerrans bay, including the approaches to Falmouth, Penzance, and St. Ives - - - - -	m = 1.0	38 × 25	1st Oct. 1892	- - -	viii. '13	3 0
154	Approaches to Falmouth - - - - -	m = 2.0	37 × 26	6th May 1872	June 1894	viii. '13	3 0
32	Falmouth harbour - - - - -	m = 4.0	39 × 26	20th Feb. 1893	Feb. 1907	xii. '11	3 0
147	Helford river, and the Manacle rocks - - - - -	m = 4.0	26 × 20	15th May 1863	Feb. 1872	iii. '78	2 0
2447	The Lizard and adjacent rocks - - - - -	m = 6.0	24 × 19	15th June 1856	Feb. 1908	x. '08	2 0
2345	Penzance bay - - - - -	m = 6.0	25 × 19	24th Dec. 1854	May 1869	v. '13	2 0
2473	Manacle rocks - - - - -	m = 6.0	24 × 18	28th Aug. 1856	Nov. 1866	viii. '09	2 0
	Runnel stone - - - - -	m = 6.0					
	Longships - - - - -	m = 6.0					
	Seven stones - - - - -	m = 6.0					
34	The Scilly isles - - - - -	m = 3.0	38 × 26	27th Dec. 1906	23rd Aug. 1911	ix. '13	3 0
883	Scilly isles—St. Mary's road and Crow sound - - - - -	m = 6.9	39 × 26	18th July 1900	- - -	viii. '11	3 0

The limits of the above charts will be found on Index Sheet B.

ENGLAND—WEST COAST, WITH WALES AND ISLE OF MAN.

No. of Chart.	Title of Chart or Plan.	Scale in Inches.	Size in Inches.	Date of Publication.	Last New Edition.	Latest Correction.	Net Price. s. d.
1987	St. Ives bay - - - - -	m = 4.0	24 × 19	10th April 1856	Nov. 1881	viii. '99	2 0
	St. Ives harbour - - - - -	m = 15.0					
1168	Towan or New Quay bay - - - - -	m = 12.0	26 × 19	1st Aug. 1888	- - -	viii. '92	2 0
1178	Trevoise head to Bull point - - - - -	m = 0.5	25 × 17	17th Apr. 1882	Feb. 1906	ii. '13	2 0
	Morte bay - - - - -	m = 2.5					
1686	Padstow bay - - - - -	m = 4.0	25 × 20	6th Dec. 1844	Jan. 1905	- -	2 0
1683	Padstow harbour - - - - -	m = 14.8	38 × 25	22nd July 1904	- - -	- -	3 0
1179	Bristol channel - - - - -	m = 0.5	57 × 25s	9th Apr. 1906	- - -	xii. '13*	6 0
36	Lundy island - - - - -	m = 3.2	26 × 19	8th June 1880	- - -	ix. '09	2 0
1160	Barnstaple and Bideford - - - - -	m = 3.4	38 × 25	1st June 1860	May 1895	ix. '08	3 0
	Ilfracombe - - - - -	m = 11.9					
1181	Anchorage on the south shore of the Bristol channel :—	- -	24 × 18	15th Dec. 1884	- - -	vii. '06	2 0
	Lynmouth anchorage - - - - -	m = 4.0					
	Porlock anchorage - - - - -	m = 4.0					
	Minehead anchorage - - - - -	m = 4.0					
	Watchet - - - - -	m = 4.0					
2682	Bristol channel—Nash point to New Passage - - - - -	m = 1.0	39 × 26	16th May 1888	2nd Apr. 1913	xii. '13*	3 0
	River Usk - - - - -	m = 4.5					
1157	Bridgewater port - - - - -	m = 2.7	37 × 25	15th Mar. 1886	- - -	xii. '13	3 0
1859	King road - - - - -	m = 4.6	26 × 19	24th Aug. 1903	21st Nov. 1913	- -	2 0
1745	River Severn—Old Passage - - - - -	m = 11.9	16 × 13	14th Feb. 1846	Feb. 1872	vi. '10	1 0
1182	Cardiff and Barry roads, with approaches - - - - -	m = 4.0	38 × 26s	20th Aug. 1887	2nd Apr. 1913	v. '13	4 0
1183	Kenfig river to Nash point, including Scarweather and Nash sands - - - - -	m = 2.5	38 × 25	30th Apr. 1867	Dec. 1886	xi. '11	3 0
	Porthcawl harbour - - - - -	m = 12.0					
1161	Swansea bay - - - - -	m = 3.2	39 × 26	21st Sept. 1885	Sept. 1909	xi. '13	3 0
1076	St. Govens head to the Mumbles - - - - -	m = 1.2	46 × 25	12th Oct. 1888	- - -	vii. '10	4 0
1167	Burry inlet - - - - -	m = 2.2	26 × 18	1st Dec. 1887	Dec. 1904	vii. '10	2 0
1165	Tenby and Caldy roads - - - - -	m = 4.0	33 × 26	6th June 1888	June 1897	vii. '97	3 0
1410	St. Govens head to New Quay - - - - -	m = 0.6	38 × 25	1st Apr. 1881	12th Dec. 1913	- -	3 0
	Port Cardigan - - - - -	m = 3.0					
2393	Milford haven - - - - -	m = 3.5	39 × 26	1st Apr. 1884	Jan. 1895	ix. '13	3 0
	Pembroke reach - - - - -	m = 8.0					
2879	Milford haven - - - - -	m = 6.9	53 × 26	24th June 1896	Feb. 1907	ix. '13	5 0
1488	St. Anns head to St. Brides bay, including the Smalls, Grassholm, and adjacent islands - - - - -	m = 1.9	39 × 26	1st June 1878	- - -	ii. '10	3 0
	Jack sound - - - - -	m = 6.0					
1482	Ramsey sound, with the Bishops and Clerks - - - - -	m = 3.0	24 × 18	19th Sept. 1843	Dec. 1877	iv. '07	2 0
3580	Fishguard bay - - - - -	m = 6.8	25 × 18	17th July 1906	Nov. 1909	vi. '10	2 0
1411	New Quay to Holyhead - - - - -	m = 0.5	38 × 25	1st May 1878	1st Mar. 1911	xi. '13	3 0
1484	Plans of anchorages in Cardigan bay :—	- -	38 × 26	1st Aug. 1892	- - -	x. '13	3 0
	Barmouth - - - - -	m = 3.0					
	Aberdovey - - - - -	m = 3.0					
	New Quay bay - - - - -	m = 6.9					
	Aberystwyth - - - - -	m = 4.0					

The limits of the above charts will be found on Index Sheet B.

ENGLAND—WEST COAST, WITH WALES AND ISLE OF MAN (continued).

No. of Chart.	Title of Chart or Plan.	Scale in Inches.	Size in Inches.	Date of Publication.	Last New Edition.	Latest Correction.	Net Price. <i>s. d.</i>
368	Barmouth to South Stack, including Carnarvon, and Tremadoc bays	m = 1.0	38 × 25s	13th Apr. 1896	- - -	xi. '13	4 0
1616	Port Madoc	m = 4.0	38 × 26	15th July 1913	- - -	- - -	3 0
	Approaches to Dinlleyn bay	m = 4.0					
1505	St. Tudwall's and Pwllheli roads	m = 4.0	33 × 26	30th Apr. 1891	- - -	x. '07	3 0
1464	Menai strait	m = 3.0	39 × 26	23rd May 1894	- - -	i. '13	3 0
	The Swellies	m = 8.0					
1413	Holyhead bay	m = 4.0	38 × 26	22nd Aug. 1881	Mar. 1892	iv. '12	3 0
2011	Holyhead harbour	m = 12.0	39 × 26	31st Dec. 1896	- - -	viii. '09	3 0
1170a	Holyhead to Great Ormes head	m = 1.0	38 × 25	31st Mar. 1873	19th June 1912	viii. '13	3 0
	Bull bay and Amlwch harbour	m = 4.0					
1170f	Great Ormes head to Liverpool	m = 1.0	35 × 25	1st June 1886	19th Sept. 1913	xii. '13	3 0
1951	Liverpool bay	m = 1.9	39 × 26	21st Dec. 1903	20th Nov. 1912	xiii. '13 ^d	3 0
	Princes dock	m = 7.0					
3477	River Mersey—Rock light to Runcorn	m = 3.5	38 × 25	14th May 1912	- - -	xii. '13 ^d	3 0
1826	Formby point to Kirkcudbright	m = 0.5	42 × 25	23rd Oct. 1893	15th Mar. 1911	xii. '13	4 0
2010	Morecambe bay	m = 2.0	38 × 26	17th Mar. 1873	Sept. 1902	xii. '13	3 0
3164	Barrow harbour	m = 6.9	39 × 26	27th Feb. 1902	- - -	vi. '13	3 0
1346	The Firth of Solway	m = 1.0	36 × 25	28th Dec. 1877	Sept. 1890	ix. '13	3 0
1775	Whitehaven	m = 20.1	25 × 19	27th Jan. 1847	Feb. 1877	xi. '03	2 0
2094	Isle of Man	m = 0.8	38 × 25	14th Apr. 1883	- - -	iii. '10	3 0
	Ramsey bay	m = 6.8					
	Douglas harbour	m = 12.0					
	Castletown bay	m = 4.0					
	Port St. Mary	m = 6.8					
	Calf sound	m = 6.8					
	Port Erin	m = 6.8					
	Peel	m = 6.8					
2696	Douglas bay	m = 12.0	26 × 19	6th July 1881	- - -	vii. '08	2 0

The limits of the above charts will be found on Index Sheet B.

SCOTLAND—WEST COAST, WITH ITS ISLANDS.

No. of Chart.	Title of Chart or Plan.	Scale in Inches.	Size in Inches.	Date of Publication.	Last New Edition.	Latest Correction.	Net Price. <i>s. d.</i>
2635	Scotland, west coast	m = 0.2	38 × 25	12th June 1886	Dec. 1908	x. '13**	3 0
1577	Western approaches to the Firth of Clyde	m = 0.2	38 × 25	16th Apr. 1913	- - -	x. '13**	3 0
2159	Firth of Clyde and Loch Fyne	m = 0.5	46 × 25s	12th Jan. 1869	4th Jan. 1911	x. '13*	5 0
	Sanda island	m = 3.0					
	Troon harbour	m = 13.7					
	Ayr harbour	m = 6.4					
	Burnt isles	m = 6.9					
1403	Loch Ryan	m = 3.0	26 × 19	30th Nov. 1900	- - -	iii. '10	2 0
	Stranraer harbour	m = 6.9					
1619	Lamlash harbour	m = 6.9	33 × 26	15th Dec. 1891	- - -	i. '13	3 0
838	Brodie bay	m = 6.9	26 × 19	19th July 1910	- - -	- - -	2 0
1404	Ardrossan harbour	m = 11.9	25 × 18	10th Feb. 1896	Sept. 1908	ix. '12	2 0
2131	Arran island to Gare loch, including the Firth of Clyde, the Kyles of Bute, and Inchmarnoch water	m = 1.5	38 × 25s	10th Dec. 1891	Feb. 1907	vi. '13	4 0
3527	Rothesay bay and approaches	m = 6.9	39 × 26	30th Dec. 1905	- - -	iii. '10	3 0
2006	River Clyde from Greenock to Dumbarton	m = 4.7	33 × 25	1st Nov. 1881	Apr. 1905	vii. '11	3 0
2007	River Clyde from Dumbarton to Glasgow	m = 6.0	37 × 25	21st Sept. 1861	24th May 1911	- - -	3 0
3739	Upper part of Loch Long and Loch Goil	m = 3.0	26 × 19	21st Dec. 1909	- - -	vi. '10	2 0
2472	Loch Gilp	m = 9.0	24 × 19	12th Aug. 1856	Oct. 1907	x. '08	2 0
	East Loch Tarbert	m = 15.0					
	Millport	m = 12.0					
2321	Loch Fyne { lower portion	m = 2.0	25 × 19	1st Feb. 1856	Feb. 1871	x. '08	2 0
	{ upper portion	m = 1.0					
	Minard narrows	m = 3.0					
1864	Campbelton loch	m = 6.9	25 × 23s	27th June 1892	Feb. 1910	vii. '13	2 0
2515	Mull of Cantyre to Ardnarnachan	m = 0.4	38 × 25s	15th Jan. 1868	12th Mar. 1913	x. '13	4 0
2037	Gigha sound	m = 3.0	25 × 19	15th May 1851	1871	vi. '05	2 0
2477	West Loch Tarbert	m = 2.0	24 × 19	18th July 1856	- - -	ix. '03	2 0
2374	Anchorage on the east coast of Jura	m = 3.0	17 × 14	16th Aug. 1855	Nov. 1865	ix. '11	2 0
3116	Island of Islay	m = 1.1	32 × 25	29th May 1900	20th Nov. 1912	x. '13	3 0
2481	Sound of Islay	m = 3.0	38 × 25	1st Aug. 1856	Mar. 1892	ix. '13	3 0
	Port Ellen	m = 3.0					
3674	Southern approach to the Minch—Colonsay to north point of Skye	m = 0.4	45 × 25	9th Feb. 1909	- - -	vii. '13*	4 0
2418	Colonsay and Oronsay	m = 3.0	38 × 25	1st Mar. 1856	- - -	x. '13	3 0
2326	Loch Killisport to Cuan sound, including the Sound of Jura	m = 2.0	48 × 26	11th Dec. 1903	- - -	vi. '11	4 0
2476	Frith of Lorn, or from Luig island to Mull sound	m = 3.0	45 × 25s	1st Aug. 1856	Aug. 1910	vi. '13	4 0
	Easdale sound	m = 17.5					
1790	Oban and approaches, including Kerrera sound	m = 8.0	33 × 26	20th Nov. 1893	- - -	vi. '12	3 0
2813	Lochs Buy and Spelve	m = 3.0	40 × 26	20th May 1862	- - -	vi. '13	3 0
2617	Sound of Iona	m = 3.0	38 × 25	20th Nov. 1860	Jan. 1872	vii. '13	3 0
	Dubh Artach (Black Quarry) or St. Johns rock	m = 12.0					
2771	Loch Scridain	m = 3.0	38 × 25	29th Apr. 1861	- - -	i. '01	3 0
2652	Loch Tuadh and the isles	m = 3.0	39 × 25	10th June 1859	1860	x. '07	3 0
2155	Sound and north-west coast of Mull, with Loch Sunart	m = 1.5	38 × 25s	20th Oct. 1852	July 1872	ii. '09	4 0
3015	Loch na Keal	m = 5.3	39 × 26	12th Mar. 1909	- - -	- - -	3 0

The limits of the above charts will be found on Index Sheet C.

SCOTLAND—WEST COAST, WITH ITS ISLANDS (continued).

No. of Chart.	Title of Chart or Plan.	Scale in Inches.	Size in Inches.	Date of Publication.	Last New Edition.	Latest Correction.	Net Price. s. d.
2832	Treshnish point to the entrance of the Sound of Mull Loch Cuan	m = 3-0 m = 6-0	38 × 28	2nd June 1864	29th Mar. 1911	- -	4 0
3718	Sound of Mull—western portion	m = 3-0	38 × 26	15th June 1909	- - -	- -	3 0
1836	Tobermory harbour	m = 11-9	25 × 19	18th Feb. 1908	- - -	ii. '09	2 0
3185	Loch Sunart	m = 3-0	39 × 26	25th Sept. 1902	22nd Feb. 1911	- -	3 0
3697	Sound of Mull—eastern portion	m = 3-0	38 × 26	15th Oct. 1907	- - -	viii. '12	3 0
2814a	Loch Linnhe, southern part	m = 3-0	39 × 26s	20th Jan. 1862	Mar. 1897	vi. '09	4 0
2814b	Continuation of Lochs Etive and Creran	m = 3-0	39 × 26	4th Dec. 1863	- - -	x. '02	3 0
1426	Loch Linnhe, northern part, and Lochs Leven, Aber, and Eil The Narrows	m = 3-0 m = 12-0	62 × 26s	7th June 1865	- - -	xi. '12	5 0
3521	Ballachulish bay	m = 6-9	39 × 26	16th Nov. 1905	- - -	xi. '12	3 0
2475	Ardnamurchan to Summer isles, including the Inner channel and part of the Minch	m = 0-4	38 × 25	1st Jan. 1858	29th Jan. 1913	iii. '13	3 0
2507	Ardnamurchan point to Loch Brittle (Bhreatal), Skye, including the Small isles and Sleat sound	m = 0-8	38 × 25	31st Dec. 1876	9th Oct. 1912	viii. '13	3 0
2496	Sleat sound	m = 1-8	45 × 25s	8th Sept. 1858	Jan. 1906	ix. '13	4 0
2817	Arisaig harbour (Loch nan Crilltean)	m = 6-8	25 × 19	27th May 1861	1865	viii. '13	2 0
3510	Inverie bay and approach	m = 6-9	38 × 25	7th Oct. 1905	- - -	viii. '11	3 0
2497	Loch Hourn	m = 3-0	37 × 25	28th Feb. 1857	Jan. 1909	ix. '10	3 0
1594	Kyle Rhea, and the north part of Sleat sound	m = 6-0	38 × 25	17th Sept. 1912	- - -	ix. '13	3 0
2551	Isle of Skye, northward of Loch Ainneart and Sleat sound, with adjacent sounds and lochs to the eastward	m = 0-8	39 × 25	8th May 1878	Jan. 1909	ix. '13	3 0
2676	Loch Alsh and Loch Duich	m = 3-0	38 × 24	22nd Sept. 1859	Aug. 1905	ix. '13	3 0
3292	Loch Alsh and Kyle Rhea	m = 6-0	42 × 26	3rd Feb. 1903	4th Dec. 1912	ix. '13	4 0
2639	Loch Carron and Loch Kishorn	m = 3-0	38 × 25	24th May 1859	Oct. 1907	xii. '05	3 0
3564	Loch Kishorn and the approaches to Loch Carron	m = 6-9	38 × 26	12th Nov. 1906	- - -	- -	3 0
3421	Broadford bay	m = 3-6	26 × 19	22nd Apr. 1904	Sept. 1906	ix. '11	2 0
2498	Southern part of the Sound of Raasay and Inner sound	m = 2-7	39 × 26	12th Nov. 1904	- - -	xii. '06	3 0
3302	Narrows of Raasay and Caol More	m = 6-9	39 × 26	2nd May 1903	- - -	xii. '06	3 0
1839	Portree harbour	m = 6-9	26 × 19	4th Aug. 1900	- - -	- -	2 0
2570	Northern part of the Sound of Raasay and Inner sound	m = 3-0	40 × 26	9th Mar. 1857	Feb. 1864	vi. '05	3 0
3669	Uig bay	m = 6-9	26 × 19	15th Oct. 1907	- - -	- -	2 0
1202	Lochs Diubaig, Greshornish and Snizort Beg	m = 6-9	44 × 26	30th Dec. 1907	- - -	- -	4 0
3601	Loch Dunvegan, including Loch bay	m = 4-7	38 × 26	18th Dec. 1906	- - -	- -	3 0
2638	Loch Torridon and Loch Shildaig	m = 3-0	39 × 25	27th Dec. 1858	Sept. 1865	vi. '05	3 0
2509	Ru Ruag to Priest island, including Loch Ewe and Loch Gairloch	m = 1-9	39 × 25	28th Mar. 1911	- - -	i. '12	3 0
3441	Loch Gairloch	m = 6-9	39 × 26	31st Dec. 1904	- - -	- -	3 0
3146	Loch Ewe	m = 6-9	55 × 26	16th Nov. 1900	Oct. 1908	- -	5 0
2500	Approaches to Loch Broom and to Little Loch Broom Loch Kanaird	m = 2-5 m = 5-0	39 × 25	11th Apr. 1911	7th Aug. 1912	- -	3 0
3192	Loch Broom—upper portion	m = 6-0	39 × 26	3rd Sept. 1901	- - -	x. '03	3 0
2905	East Loch Tarbert	m = 6-0	38 × 26	17th July 1863	Oct. 1865	viii. '13	3 0
2474	Hebrides or Western isles, from Barra head to Scarpa island	m = 0-4	38 × 25	24th June 1865	8th Nov. 1911	- -	3 0
2642	Sound of Harris	m = 2-8	39 × 25	1st Apr. 1859	June 1865	vi. '92	3 0

The limits of the above charts will be found on Index Sheet C.

SCOTLAND—WEST COAST, WITH ITS ISLANDS (continued).

No. of Chart.	Title of Chart or Plan.	Scale in Inches.	Size in Inches.	Date of Publication.	Last New Edition.	Latest Correction.	Net Price. s. d.
2825	Lochs Eport and Maddy	m = 5-9	48 × 25s	4th Dec. 1861	Sept. 1865	v. '05	5 0
3168	Eigneig More to Black Leversay Peter's port Loch Carnan	m = 3-4 m = 6-0 m = 6-0	39 × 26	17th Apr. 1902	- - -	iii. '13	3 0
1351	Plans of anchorages in the Hebrides :— Loch Uskavagh Loch Eynort	- - m = 6-0 m = 6-0	30 × 25	26th July 1892	- - -	iv. '13	3 0
2750	Loch Skipport	m = 6-0	26 × 19	3rd Aug. 1866	- - -	vii. '85	2 0
618	Loch Boisdale	m = 6-9	25 × 18	15th Feb. 1912	- - -	- -	2 0
2770	Sound of Barra	m = 2-8	38 × 26	23rd Mar. 1863	Aug. 1865	xi. '74	3 0
1144	Plans in the Hebrides :— Vatersay sound and Castle bay Sound of Berneray Village bay	- - m = 2-0 m = 2-0 m = 3-0	24 × 18	27th June 1911	- - -	- -	2 0
2805	Monach and Haskeir isles, with the adjacent coast of North Uist Sound of Shillay	m = 3-0 m = 6-0	38 × 25	5th Apr. 1861	Mar. 1865	vi. '92	3 0
2841	Sound of Harris to Aird Bhreidhnis, including Lochs Tarbert and Resort	m = 1-6	36 × 24	3rd Feb. 1862	3rd May 1911	- -	3 0
2386	Cape Wrath to the Flannan isles, including the northern parts of the North Minch and Lewis	m = 0-5	41 × 25	31st Jan. 1912	- - -	ii. '12	4 0
3381	West Loch Roag	m = 6-9	49 × 26	30th May 1904	- - -	- -	5 0
3422	East Loch Roag	m = 6-9	49 × 26	11th Nov. 1904	- - -	- -	5 0
3331	Flannan isles or Seven Hunters Sulisker (Sula Sgeir) North Rona	m = 6-9 m = 3-4 m = 3-4	26 × 19	7th Apr. 1903	- - -	ix. '08	2 0
512	Approaches to Stornoway	m = 4-0	26 × 19	6th May 1895	21st Dec. 1910	- -	2 0
1919	Stornoway harbour	m = 10-0	26 × 19	6th Aug. 1904	- - -	ix. '08	2 0
1154	Lochs Erisort, Luirbost and Grimashadar	m = 5-1	38 × 25	1st Dec. 1888	- - -	vii. '89	3 0
2501	Priest island to Loch Inver	m = 2-8	37 × 25	1st Feb. 1857	4th Jan. 1911	- -	3 0
1953	Loch Inver and Loch Roe	m = 7-4	25 × 18	27th Aug. 1849	- - -	xi. '74	2 0
2502	Eddrachilles bay, including the Glens	m = 3-0	38 × 25	25th Mar. 1857	Nov. 1881	xi. '07	3 0
2503	Lochs Laxford and Inchard, and approaches	m = 3-0	39 × 26	23rd Oct. 1911	- - -	- -	3 0

The limits of the above charts will be found on Index Sheet C.

SCOTLAND—NORTH COAST, WITH ORKNEY, SHETLAND, AND FAEROE ISLANDS.

No. of Chart.	Title of Chart or Plan.	Scale in Inches.	Size in Inches.	Date of Publication.	Last New Edition.	Latest Correction.	Net Price. s. d.
1954	Thurso bay to the North Minch, including parts of Orkney and Lewis, with Sule Skerry, Rona and Sulisker	m = 0.5	46 × 25	24th Dec. 1896	Dec. 1908	ii. '13	4 0
2076	Loch Eriboll - - - - -	m = 4.2	39 × 26	4th Feb. 1905	- - -	- - -	3 0
1783	Thurso bay, including Scrabster and Dunnet roads	m = 3.0	25 × 19	16th Apr. 1847	Mar. 1867	ii. '09	2 0
2180a	Northern portion of the Orkney islands - - -	m = 0.7	36 × 24	31st Mar. 1886	Jan. 1906	vii. '13	3 0
2180b	Southern portion of the Orkney islands - - -	m = 0.7	36 × 25	31st Mar. 1886	May 1910	xii. '13	3 0
	Holm sound - - - - -	m = 3.0					
	Scapa bay - - - - -	m = 3.0					
2162	Pentland firth - - - - -	m = 1.5	25 × 19	8th May 1858	July 1910	xii. '13	2 0
2581	Scapa Flow and approaches—southern sheet - - -	m = 3.0	39 × 25	5th Aug. 1909	July 1910	xii. '13	3 0
3729	Scapa Flow and approaches—northern sheet - - -	m = 3.0	43 × 26	17th Aug. 1909	- - -	- - -	4 0
2568	Hoy sound - - - - -	m = 5.3	39 × 26	17th Mar. 1908	- - -	ix. '08	3 0
2582	Pierowall road and approaches - - - - -	m = 5.3	38 × 26	3rd Dec. 1906	- - -	- - -	3 0
2569	North Ronaldsay firth - - - - -	m = 2.4	25 × 19	30th June 1858	Mar. 1867	vi. '13	2 0
2584	Approaches to Kirkwall - - - - -	m = 3.0	39 × 26	6th May 1898	- - -	vii. '13	3 0
1553	Kirkwall bay - - - - -	m = 6.9	26 × 19	29th Aug. 1898	- - -	vii. '13	2 0
2583	Deer sound and Inganess bay - - - - -	m = 3.0	25 × 19	11th June 1858	1861	xi. '13	2 0
2622	Fair isle - - - - -	m = 3.0	18 × 14	24th Mar. 1883	- - -	x. '95	1 0
1118a	Shetland isles—Sheet 1 - - - - -	m = 0.7	38 × 25	18th June 1884	June 1910	x. '13*	3 0
	Balta sound - - - - -	m = 3.0					
1118b	Shetland isles—Sheet 2 - - - - -	m = 0.7	38 × 25	18th June 1884	June 1910	i. '13	3 0
	Approaches to Scalloway - - - - -	m = 3.0					
606	Ports in the Shetland isles:—		26 × 19	31st Dec. 1884	Aug. 1885	x. '13*	2 0
	Ronas voe - - - - -	m = 3.0					
	Quendale bay - - - - -	m = 3.0					
	Vaila sound - - - - -	m = 3.0					
	Uyea and Skuda sounds - - - - -	m = 3.0					
	Ura firth or Hillswick - - - - -	m = 3.0					
	Blue Mull sound - - - - -	m = 3.0					
	Leven and Sand wicks - - - - -	m = 3.0					
3643	Ports in the Shetland islands:—		25 × 18	31st Jan. 1907	- - -	x. '12	2 0
	Balta harbour - - - - -	m = 10.6					
2651	Bressay sound or Lerwick harbour - - - - -	m = 6.9	39 × 26	17th Apr. 1897	- - -	i. '13	3 0
117	Faeroe islands - - - - -	m = 0.4	46 × 25s	25th Jan. 1901	12th July 1911	- - -	4 0
	Thorshavn road - - - - -	m = 9.1					
	Vestmanhavn - - - - -	m = 3.6					
	Fuglefiord - - - - -	m = 4.2					
3557	Plans in the Faeroe islands:—		25 × 19	16th Dec. 1905	7th Aug. 1912	- - -	2 0
	Vaag fiord - - - - -	m = 2.9					
	Sörvaag fiord - - - - -	m = 3.7					
	Funding fiord - - - - -	m = 1.8					
	Kvanne sund - - - - -	m = 7.3					
	Klaks road - - - - -	m = 3.7					
1776	Trangisvaag - - - - -	m = 7.2	26 × 19	3rd Apr. 1893	17th May 1911	- - -	2 0

The limits of the above charts will be found on Index Sheet C.

SCOTLAND—EAST COAST.

No. of Chart.	Title of Chart or Plan.	Scale in Inches.	Size in Inches.	Date of Publication.	Last New Edition.	Latest Correction.	Net Price. s. d.
2397a	Scotland, north and east coasts, with the Orkneys and Shetland—south sheet	m = 0.2	31 × 25	4th Nov. 1863	24th Oct. 1913	xii. '13*	3 0
	Loch Fleet - - - - -	m = 2.0					
	Cromarty and Inverness firths - - - - -	m = 0.5					
	Banff and Macduff - - - - -	m = 4.0					
	River Tay - - - - -	m = 0.7					
	Leith and Granton - - - - -	m = 3.0					
	Head of the Firth of Forth - - - - -	m = 0.7					
	Fraserburgh - - - - -	m = 4.0					
	Peterhead - - - - -	m = 2.4					
	Aberdeen - - - - -	m = 2.5					
	Montrose - - - - -	m = 3.1					
	Stonehaven - - - - -	m = 2.4					
	Arbroath - - - - -	m = 2.4					
2397b	Scotland, north and east coasts, with the Orkneys and Shetland—north sheet	m = 0.2	37 × 31s	4th Nov. 1863	24th Apr. 1912	xi. '13	4 0
	Hillswick - - - - -	m = 1.0					
	Balta sound - - - - -	m = 1.0					
	Scalloway - - - - -	m = 1.0					
	Bressay sound or Lerwick harbour - - - - -	m = 1.0					
	Pierowall - - - - -	m = 1.0					
	Eynhallow sound - - - - -	m = 1.0					
	Hoy sound - - - - -	m = 1.0					
	North Ronaldsay firth - - - - -	m = 1.0					
	The approaches to Kirkwall - - - - -	m = 1.0					
	Deer sound - - - - -	m = 1.0					
	Loch Eriboll - - - - -	m = 0.8					
	Pentland firth - - - - -	m = 0.5					
	Scrabster road - - - - -	m = 1.5					
	Wick - - - - -	m = 5.0					
2181	Dunbeath harbour to Thurso bay, including the Pentland firth	m = 0.5	25 × 18	20th June 1853	Aug. 1872	xi. '13	2 0
2550	Port and vicinity of Wick - - - - -	m = 15.0	26 × 19	25th May 1857	4th Sept. 1912	xi. '13	2 0
1823	Banff to Dunbeath harbour - - - - -	m = 0.5	36 × 24	6th Aug. 1847	28th Feb. 1912	x. '13**	3 0
	Dunbeath harbour - - - - -	m = 8.0					
	Port Knockie - - - - -	m = 28.5					
2170	The Firth of Dornoch - - - - -	m = 2.0	38 × 24	11th Mar. 1853	Mar. 1867	vi. '13	3 0
3547	Logie head to Tarbet ness, including the entrances to Inverness and Cromarty firths	m = 1.0	44 × 25s	17th Feb. 1906	1st Nov. 1911	x. '13**	4 0
	Buckie - - - - -	m = 6.0					
	Lossiemouth - - - - -	m = 7.2					
	Hopeman - - - - -	m = 10.0					
	Burghead - - - - -	m = 9.0					
2167	Firth of Cromarty - - - - -	m = 2.2	39 × 25	14th Sept. 1903	1st Nov. 1911	x. '13**	3 0
3110	Cromarty Firth anchorage - - - - -	m = 3.9	44 × 26s	9th Feb. 1900	19th June 1912	x. '13**	4 0
1451	Inverness firth and Beaully basin - - - - -	m = 2.5	39 × 26	27th Apr. 1901	- - -	v. '12	3 0

The limits of the above charts will be found on Index Sheet C.

SCOTLAND—EAST COAST (continued).

No. of Chart	Title of Chart or Plan.	Scale in Inches.	Size in Inches.	Date of Publication.	Last New Edition.	Latest Correction.	Net Price. s. d.
614	Fortrose and approaches	m = 4.0	25 × 18	31st Jan. 1912	- - -	v. '12	2 0
1409	Aberdeen to Banff	m = 0.5	24 × 18	17th June 1842	20th Nov. 1912	- - -	2 0
1439	Fraserburgh	m = 6.9	26 × 18	28th Mar. 1884	- - -	xi. '11	2 0
	Fraserburgh harbour	m = 11.8					
1438	Peterhead	m = 6.9	24 × 18	4th Apr. 1884	- - -	vi. '13*	2 0
	Peterhead harbours	m = 12.2					
1446	Aberdeen harbour	m = 10.0	25 × 18	30th Dec. 1883	8th May 1912	v. '13	2 0
1407	St. Abbs head to Aberdeen	m = 0.5	40 × 25	30th June 1887	30th May 1913	xii. '13**	3 0
1443	Stonehaven bay	m = 6.8	18 × 14	24th Mar. 1884	- - -	iv. '10	1 0
1444	Montrose harbour	m = 10.0	20 × 15	4th Oct. 1884	- - -	xii. '13	2 0
1445	Arbroath	m = 6.8	19 × 14	12th June 1885	- - -	- - -	2 0
1481	River Tay	m = 3.0	39 × 26	31st Dec. 1885	20th June 1913	xii. '13	3 0
	Continuation of River Tay above Tay bridge	m = 2.0					
114a	Firth of Forth—St. Abbs head to Edinburgh	m = 1.0	38 × 25	2nd Oct. 1860	20th June 1913	xii. '13	3 0
3724	Plans in the Firth of Forth:—	- - -	26 × 18	29th Jan. 1909	- - -	- - -	2 0
	Granton harbour	m = 15.2					
114l	Firth of Forth—Fisherrow to Port Edgar	m = 3.0	39 × 26	10th June 1899	- - -	xii. '13	3 0
114c	River Forth—Port Edgar to Carron river	m = 4.0	43 × 26	12th Aug. 1899	5th Mar. 1913	xii. '13	4 0
114d	River Forth—Carron river to Stirling	m = 4.0	33 × 26	9th Mar. 1900	- - -	ii. '13	3 0

The limits of the above charts will be found on Index Sheet C.

ENGLAND—EAST COAST.

No. of Chart.	Title of Chart or Plan.	Scale in Inches.	Size in Inches.	Date of Publication.	Last New Edition.	Latest Correction.	Net Price. s. d.
1192	Hartlepool to St. Abbs head	m = 0.5	38 × 25	12th Mar. 1879	24th July 1912	xii. '13	4 0
	Eyemouth	m = 9.0					
	Newbiggin bay	m = 5.0					
111	Farn islands to Berwick	m = 2.0	32 × 26	31st Dec. 1875	July 1899	ix. '10	3 0
	Holy Island harbour	m = 6.0					
113	Berwick harbour	m = 6.9	18 × 14	1st July 1876	- - -	vii. '81	1 0
1721	Alnmouth bay	m = 6.0	38 × 25	2nd July 1913	- - -	xii. '13	3 0
	North Sunderland harbour	m = 9.8					
3104	Hartlepool to Blyth	m = 1.4	38 × 25	12th Oct. 1901	24th July 1912	iv. '13	3 0
1626	Blyth	m = 12.0	28 × 22	25th June 1891	3rd Apr. 1912	iv. '13	3 0
1934	River Tyne entrance	m = 10.0	39 × 26	21st Mar. 1893	24th July 1912	xi. '13	3 0
3258	River Tyne—Jarrow Slake to Elswick	m = 6.9	26 × 19	13th June 1902	Feb. 1909	- - -	2 0
1627	Sunderland harbour	m = 11.9	38 × 26	5th Sept. 1911	- - -	ii. '12	3 0
1625	Seaham harbour	m = 17.8	25 × 19	16th Oct. 1846	Dec. 1904	viii. '06	2 0
1191	Flamborough head to Hartlepool	m = 0.5	38 × 25	18th Jan. 1892	Oct. 1902	viii. '11	3 0
2567	Tees bay	m = 4.0	39 × 26	1st Feb. 1893	Feb. 1907	xi. '13*	3 0
1628	Hartlepool bay	m = 9.0	25 × 18	30th Oct. 1885	15th Feb. 1911	xi. '13	2 0
693	Harbours on the east coast of England:—	- - -	26 × 18	21st Oct. 1895	- - -	xi. '12	2 0
	Whitby harbour	m = 6.7					
1624	Scarborough bay	m = 8.0	26 × 19	3rd Feb. 1903	- - -	ii. '08	2 0
1720	Filey bay	m = 6.0	26 × 19	3rd Dec. 1894	- - -	- - -	2 0
1190	Blakeney to Flamborough head	m = 0.5	43 × 25	20th Apr. 1890	6th June 1913	xii. '13	5 0
1882	Bridlington bay	m = 3.0	26 × 19	19th Feb. 1894	- - -	vii. '09	2 0
109	Entrance to the River Humber	m = 1.5	39 × 26	11th Jan. 1902	16th Oct. 1912	xii. '13	4 0
	Grimsby road	m = 3.0					
3497	River Humber—Thorngumbald lights to Barton haven, including Hull road	m = 5.8	47 × 25	23rd Dec. 1913	- - -	- - -	4 0
108	The Wash—Skegness to Blakeney	m = 1.0	38 × 25	23rd Jan. 1873	Nov. 1910	viii. '13	3 0
	Plan of Boston dock	m = 7.0					
	King's Lynn docks	m = 12.0					
1094	Outer Gabbard to Outer Dowsing	m = 0.3	38 × 25	1st Feb. 1912	19th Sept. 1913	xii. '13	4 0
1543	Yarmouth and Lowestoft roads	m = 1.7	47 × 26	30th July 1907	10th Oct. 1913	xi. '13	4 0
	Yarmouth haven	m = 17.6					
	Lowestoft harbour	m = 17.6					
102	Pakefield gateway to Orfordness	m = 1.5	31 × 25	25th Sept. 1868	25th Sept. 1912	ix. '13	3 0
	Southwold harbour	m = 18.0					
1610	North Foreland to Orfordness, including the entrance to the Thames	m = 0.5	32 × 25	4th Mar. 1880	Nov. 1910	xi. '13	4 0
2052	Harwich approaches	m = 1.5	35 × 24	3rd June 1879	20th June 1913	viii. '13*	3 0
	Woodbridge haven	m = 4.6					
2693	Orwell and Stour rivers	m = 3.8	39 × 26	6th Oct. 1859	7th Feb. 1912	xi. '13	3 0
9	River Stour—Harwich to Harkstead point	m = 6.9	26 × 19	17th Jan. 1911	- - -	xi. '13	2 0
1491	Harwich harbour	m = 10.0	51 × 26	20th Nov. 1873	29th Aug. 1913	xii. '13	5 0
1975	River Thames—Kentish Knock and the Naze to the West Swin	m = 1.4	46 × 25	5th Feb. 1891	24th Apr. 1912	vi. '13**	5 0
1607	River Thames entrance—North Foreland to the Nore	m = 1.4	46 × 25	30th Dec. 1902	24th Sept. 1913	xii. '13	5 0
1185	River Thames—Sea reach	m = 2.7	39 × 25	20th June 1884	June 1909	xi. '13	4 0

The limits of the above charts will be found on Index Sheets B and C.

ENGLAND—EAST COAST (continued)

No. of Chart.	Title of Chart or Plan.	Scale in Inches.	Size in Inches.	Date of Publication.	Last New Edition.	Latest Correction.	Net Price. s. d.
2151	River Thames—Broadness to Mucking light, including Gravesend and Lower Hope reaches - - -	m = 5.0	37 × 24	1st Aug. 1887	26th Sept. 1913	x. '13	4 0
2484	River Thames—London to Gravesend - - -	m = 3.9	38 × 25	25th July 1856	July 1905	vi. '13	3 0
1150	River Thames—Erith to Broadness - - -	m = 6.9	39 × 26	30th June 1900	17th Oct. 1913	- -	3 0
3191	River Thames—Woolwich to Erith - - -	m = 6.9	39 × 26	1st Aug. 1901	27th June 1913	- -	3 0
3337	River Thames—London Bridge to Woolwich - - -	m = 6.9	39 × 26	24th Aug. 1903	27th June 1913	- -	3 0
3683	Approaches to Sheerness - - -	m = 6.0	38 × 26	7th Jan. 1908	28th June 1911	xii. '13	3 0
1833	River Medway—Sheet 1: Sheerness bar to Bishops ness Port Victoria pier - - -	m = 6.0	46 × 26	4th Oct. 1889	28th June 1911	xi. '13	4 0
1834	River Medway—Sheet 2: Bishops ness to Rochester - - -	m = 6.0	39 × 26	4th Oct. 1889	19th Dec. 1913	- -	3 0
1828	The Downs - - -	m = 2.0	46 × 26s	29th July 1898	16th April 1913	x. '13	5 0

The limits of the above charts will be found on Index Sheet B.

IRELAND—SOUTH AND WEST COASTS.

No. of Chart.	Title of Chart or Plan.	Scale in Inches.	Size in Inches.	Date of Publication.	Last New Edition.	Latest Correction.	Net Price. s. d.
1123	South coast of Ireland to Land's End, showing approaches to Irish and Bristol channels - - -	m = 0.2	38 × 25	12th Oct. 1888	Apr. 1890	xi. '13	3 0
1824a	East coast of Ireland with the Irish channel - - -	m = 0.1	48 × 24	31st Mar. 1886	July 1888	xii. '13*	4 0
1824b	West coast of Ireland - - -	m = 0.1	48 × 24	13th Feb. 1862	Dec. 1908	viii. '13	4 0
	Mutton Island roadstead - - -	m = 1.0					
	Clifden bay - - -	m = 1.0					
	Sligo bar - - -	m = 1.3					
	Killybegs harbour - - -	m = 1.3					
2049	Kinsale to Wexford - - -	m = 0.5	47 × 25	24th Oct. 1890	Nov. 1907	xi. '13	4 0
2046	Waterford harbour - - -	m = 3.0	38 × 25	10th June 1882	6th Mar. 1912	- -	3 0
	New Ross - - -	m = 7.0					
2017	Dungarvan harbour - - -	m = 4.5	26 × 19	2nd Dec. 1897	28th Aug. 1912	- -	2 0
2071	Youghal harbour - - -	m = 6.9	39 × 26	16th Dec. 1905	- -	- -	3 0
1765	Cork harbour and approaches - - -	m = 2.5	39 × 26	23rd Jan. 1891	Aug. 1904	xii. '13	3 0
1777	Queenstown and Port of Cork—outer sheet - - -	m = 6.9	39 × 26	30th Oct. 1890	Aug. 1908	xii. '13	3 0
1773	Queenstown and Port of Cork—inner sheet - - -	m = 6.9	39 × 26	30th Oct. 1890	Jan. 1905	xii. '09	3 0
2424	Valentia to Cork - - -	m = 0.5	45 × 25	19th Nov. 1908	- -	viii. '13	4 0
2053	Kinsale harbour and Oyster haven - - -	m = 6.9	38 × 25	16th June 1851	Aug. 1902	xii. '10	3 0
2081	Courtmaesherry bay - - -	m = 3.0	25 × 18	22nd Sept. 1851	Mar. 1865	xii. '07	2 0
2080	Clonakilty bay - - -	m = 3.0	24 × 18	20th Sept. 1851	- -	vi. '07	2 0
2092	Castle haven and Glandore harbour - - -	m = 3.0	25 × 19	16th July 1852	Feb. 1869	v. '97	2 0
2129	Long Island and Baltimore bays - - -	m = 3.0	38 × 24	21st Apr. 1852	July 1909	iii. '11	3 0
3725	Baltimore harbour - - -	m = 12.0	26 × 19	27th Apr. 1909	- -	xi. '09	2 0
2184	South-west coast, including Crookhaven - - -	m = 3.0	38 × 25	24th May 1853	8th Jan. 1913	- -	3 0
3444	Crookhaven, Ballydivlin and Toormore bays - - -	m = 6.9	39 × 26	18th Nov. 1904	- -	ii. '13	3 0
2552	Dunmanus bay - - -	m = 3.0	38 × 25	15th July 1858	Mar. 1907	vii. '79	3 0
1840	Bantry bay—Sheet 1 - - -	m = 3.0	38 × 26	19th Jan. 1856	13th Nov. 1912	x. '13	3 0
1210	Berehaven - - -	m = 6.9	53 × 26	17th Jan. 1912	13th Nov. 1912	x. '13	5 0
1838	Bantry bay—Sheet 2 - - -	m = 3.0	37 × 25	27th Dec. 1847	Feb. 1868	iii. '13	3 0
3165	Harbours in Bantry bay:—		39 × 25	20th Feb. 1902	- -	iv. '09	3 0
	Bantry harbour - - -	m = 6.9					
	Glengariff harbour - - -	m = 6.8					
2495	Kenmare river - - -	m = 1.3	41 × 28	15th July 1857	Aug. 1907	ix. '09	4 0
	Coulagh bay - - -	m = 2.6					
	Sneem harbour - - -	m = 2.6					
	Kilmakilloge and Ardgroon harbours - - -	m = 2.6					
	Head of Kenmare river - - -	m = 2.6					
2679	Kerry head to Valentia - - -	m = 0.5	39 × 20s	13th July 1859	4th Dec. 1912	v. '13	3 0
2125	Valentia island - - -	m = 2.2	25 × 19	20th Apr. 1852	1861	vi. '13*	2 0
1918	Port Magee or south entrance to Valentia harbour - - -	m = 6.8	25 × 19	1st Jan. 1851	1861	vii. '79	2 0
2030	Valentia harbour - - -	m = 6.9	25 × 19	21st Feb. 1851	May 1904	vi. '13*	2 0
2844	Dingle and Ventry harbours - - -	m = 6.9	39 × 25	1st Oct. 1861	- -	iii. '87	3 0
2790	Blasket sound and islands, with Smerwick harbour - - -	m = 2.5	37 × 26	22nd Oct. 1861	Oct. 1869	viii. '83	3 0
2739	Tralee and Brandon bays - - -	m = 2.0	38 × 25	3rd Dec. 1860	Mar. 1896	i. '11	3 0

The limits of the above charts will be found on Index Sheet B.

IRELAND—SOUTH AND WEST COASTS (continued).

No. of Chart.	Title of Chart or Plan.	Scale in Inches.	Size in Inches.	Date of Publication.	Last New Edition.	Latest Correction.	Net Price.
2254	Tralee bay to Liscanor bay, including the River Shannon Kilkee or Moore bay - - - - -	m = 0.5 m = 3.0	26 × 18	8th Jan. 1856	Nov. 1878	v. '13	2 0
1819	The Shannon—Sheet 1: from the entrance to Carrigaholt - - - - -	m = 2.1	37 × 24	17th Nov. 1847	19th Mar. 1913	v. '13	3 0
1547	The Shannon—Sheet 2: Carrigaholt to Scatterry - - -	m = 4.6	47 × 24s	15th Dec. 1843	Mar. 1907	v. '13	4 0
1548	The Shannon—Sheet 3: Scatterry to Tarbert - - -	m = 4.6	46 × 24s	15th Dec. 1843	5th Feb. 1913	- -	4 0
1528	River Shannon—Tarbert road - - - - -	m = 9.0	25 × 18	1st Dec. 1843	29th Jan. 1913	- -	2 0
1541	The Shannon—Sheet 4: Tarbert to Foynes - - - -	m = 4.6	47 × 24s	17th Jan. 1845	5th Feb. 1913	- -	4 0
1538	River Shannon—Foynes harbour - - - - -	m = 13.3	24 × 18	31st Dec. 1877	Nov. 1907	i. '13	2 0
1549	The Shannon—Sheet 5: Foynes to Middle ground - -	m = 4.6	36 × 25	15th Dec. 1843	7th May 1913	- -	3 0
1539	The Shannon—Sheet 6: Middle ground to Scarlet reach - - - - -	m = 6.9	38 × 25	9th Apr. 1879	16th April 1913	- -	3 0
1540	The Shannon—Sheet 7: Scarlet reach to Limerick - -	m = 6.9	38 × 24	- - -	14th May 1913	- -	3 0
1584	The River Fergus from Ennis to the Shannon - - -	m = 2.3	24 × 18	11th June 1844	- - -	ii. '13	2 0
2442	Mutton island, Doonbeg bay, and parts adjacent - -	m = 3.0	25 × 19	5th May 1856	Nov. 1878	vii. '79	2 0
2173	Slyne head to Liscanor bay - - - - -	m = 0.5	25 × 18	31st Jan. 1853	July 1872	ii. '13	2 0
3339	Approaches to Galway bay - - - - -	m = 1.5	39 × 26	27th June 1903	- - -	ii. '13	3 0
1984	Galway bay - - - - -	m = 2.3	37 × 25	1st Feb. 1850	Feb. 1863	iv. '10	3 0
1903	Galway harbour - - - - -	m = 6.8	25 × 19	29th Dec. 1848	Feb. 1863	v. '09	2 0
2096	Roundstone, Birterbuy, Kilkieran, Greatman and Cashla bays - - - - -	m = 1.9	37 × 25	5th Oct. 1852	June 1868	i. '11	3 0
2709	Slyne head and adjacent coast - - - - -	m = 3.5	38 × 25	Mar. 1860	- - -	xii. '97	3 0
2420	Achill head to Slyne head - - - - -	m = 0.5	24 × 19	19th Dec. 1855	Dec. 1881	i. '13	2 0
2708	Clifden and Mannin bays to Aughrus point - - -	m = 3.5	38 × 25	28th Jan. 1860	- - -	ix. '00	3 0
2707	Inishbofin and adjacent coast of Galway between Rinivyle and Aughrus points - - - - -	m = 3.5	38 × 25	28th Jan. 1860	June 1862	iii. '10	3 0
2706	Ballynakill and Killary bays - - - - -	m = 3.5	39 × 25	26th Jan. 1860	June 1897	vi. '96**	3 0
2886	Killary bay - - - - -	m = 6.9	39 × 26	19th June 1897	- - -	- -	3 0
2705	Roonagh head to Doonaghty point, or coast of Mayo between Clew and Killary bays - - - - -	m = 3.5	38 × 25	28th Jan. 1860	- - -	vii. '79	3 0
2667	Achill head to Roonagh head - - - - -	m = 1.7	39 × 24	23rd June 1859	- - -	xii. '07	3 0
2057	Westport bay - - - - -	m = 5.0	37 × 24	30th May 1851	Apr. 1898	x. '03	3 0
2068	Newport bay - - - - -	m = 5.0	38 × 24	24th July 1851	1861	vii. '79	3 0
954	Achill sound—Southern entrance to Achill bridge - -	m = 6.8	25 × 19	24th Mar. 1887	Dec. 1903	xii. '07	2 0
3207	Northern entrance to Achill sound, including the approaches to Tonragee - - - - -	m = 6.9	39 × 26	21st Dec. 1901	- - -	ix. '07	3 0
2419	Downpatrick head to Achill head - - - - -	m = 0.5	25 × 19	20th Dec. 1855	Aug. 1872	ix. '00	2 0
2704	Blacksod bay - - - - -	m = 1.5	39 × 25	29th Jan. 1861	Jan. 1905	ix. '07	3 0
3275	Blacksod bay - - - - -	m = 4.0	39 × 26	31st July 1902	- - -	- -	3 0
2703	Broad Haven bay - - - - - French port - - - - -	m = 1.5 m = 4.6	38 × 24	29th Jan. 1861	- - -	xi. '95	3 0
2440	Teelin head to Downpatrick head - - - - -	m = 0.5	25 × 19	24th Dec. 1858	July 1872	xii. '12	2 0
2767	Sligo and Killala bays - - - - -	m = 1.2	37 × 24	15th June 1860	5th June 1912	- -	3 0
2338	Ballysadare bay - - - - -	m = 6.0	25 × 19	20th May 1855	- - -	ix. '88	2 0
2852	Sligo harbour and approach - - - - -	m = 6.8	47 × 26	23rd June 1906	- - -	xi. '09	4 0

The limits of the above charts will be found on Index Sheet B.

IRELAND—SOUTH AND WEST COASTS (continued).

No. of Chart.	Title of Chart or Plan.	Scale in Inches.	Size in Inches.	Date of Publication.	Last New Edition.	Latest Correction.	Net Price.
2702	Donegal bay - - - - -	m = 1.2	38 × 25	10th Apr. 1860	1868	xii. '10	3 0
2792	Donegal harbour - - - - - Killybegs harbour - - - - - Teelin harbour - - - - -	m = 6.0 m = 6.0 m = 6.0	38 × 25	7th Feb. 1861	Mar. 1868	xii. '10	3 0
1245	Horn head to Rathlin O'Birne - - - - -	m = 0.5	24 × 18	30th Nov. 1860	13th Mar. 1912	vi. '13	2 0
1879	Aran island to Dawros bay - - - - - Church pool - - - - - Rutland harbour - - - - - Aran road - - - - -	m = 3.0 m = 6.8 m = 6.8 m = 6.8	38 × 26	1st July 1862	Nov. 1864	xi. '09	3 0
1883	Bloody Foreland to Aran island, including Gola roads and Gweedore harbour - - - - -	m = 3.0	38 × 25	8th May 1861	Nov. 1864	vi. '13	3 0

The limits of the above charts will be found on Index Sheet B.

IRELAND—NORTH AND EAST COASTS.

No. of Chart.	Title of Chart or Plan.	Scale in Inches.	Size in Inches.	Date of Publication.	Last New Edition.	Latest Correction.	Net Price.
46	Larne to Bloody Foreland - - - - -	m = 0.4	38 × 24	1st May 1861	21st May 1913	vi. '13	3 0
	The Maidens - - - - -	m = 1.9					
1825a	The Irish channel—Sheet 1 - - - - -	m = 0.2	38 × 25	4th Aug. 1868	19th June 1912	xii. '13	4 0
	Belfast lough - - - - -	m = 0.5					
	Strangford narrows - - - - -	m = 1.5					
	Entrance to Lough Larne - - - - -	m = 1.9					
	Campelton loch - - - - -	m = 2.0					
1825b	The Irish channel—Sheet 2 - - - - -	m = 0.2	38 × 34	4th Aug. 1868	30th Oct. 1912	xii. '13	6 0
	Entrance of Lough Carlingford - - - - -	m = 1.7					
	Kingstown harbour - - - - -	m = 3.0					
	Waterford harbour - - - - -	m = 0.7					
	Holyhead harbour - - - - -	m = 2.6					
	St. Tudwall's roads - - - - -	m = 1.3					
	Milford haven - - - - -	m = 1.5					
2752	Horn head to Bloody Foreland - - - - -	m = 3.0	38 × 25	1st Feb. 1861	- - -	ix. '95	3 0
2699	Sheep haven - - - - -	m = 3.0	39 × 25	28th May 1860	- - -	vi. '13	3 0
2698	Mulroy bay and lough, with the coast between Sheep haven and Lough Swilly - - - - -	m = 3.0	39 × 25	6th Aug. 1860	Apr. 1862	x. '13	3 0
2697	Lough Swilly - - - - -	m = 2.3	52 × 25s	18th July 1860	6th Mar. 1912	- - -	5 0
3023	Buncrana and Rathmullan anchorages - - - - -	m = 5.0	25 × 19	13th May 1899	22nd Nov. 1911	- - -	2 0
2499	Lough Foyle - - - - -	m = 1.9	37 × 26	5th May 1885	13th Nov. 1912	ii. '13	3 0
	River Foyle - - - - -	m = 3.8					
49	Skerries roadstead (Port Rush) - - - - -	m = 6.8	24 × 18	12th Dec. 1865	- - -	- - -	2 0
45	Lough Carlingford to Lough Larne, including the coast of Scotland from Port Patrick to Kirkeudbright, and the Isle of Man - - - - -	m = 0.5	38 × 25	7th Oct. 1890	- - -	ii. '13	3 0
1237	Lough Larne - - - - -	m = 6.9	39 × 26	1st Aug. 1861	Nov. 1896	iii. '05	3 0
	Larne harbour - - - - -	m = 13.7					
1753	Belfast lough - - - - -	m = 2.2	38 × 25	16th Mar. 1885	21st Feb. 1912	v. '12	3 0
3709	Copeland islands and Donaghadee sound - - - - -	m = 6.9	33 × 26	24th Nov. 1908	Aug. 1909	viii. '11	3 0
	Donaghadee harbour - - - - -	m = 29.0					
2156	Lough Strangford - - - - -	m = 2.3	38 × 25	20th Sept. 1852	Aug. 1864	iii. '10	3 0
44	Skerries islands to Lough Carlingford, with Dundalk bay - - - - -	m = 0.9	36 × 25	31st Dec. 1883	- - -	v. '09	3 0
2800	Lough Carlingford - - - - -	m = 3.5	39 × 26	2nd Feb. 1874	May 1898	v. '09	3 0
	Newry river - - - - -	m = 7.0					
2810	The entrance of Lough Carlingford - - - - -	m = 6.8	38 × 25	25th Mar. 1860	June 1907	v. '09	3 0
633	Plans on north and east coasts of Ireland:— - - - -	- - -	38 × 24	14th Jan. 1909	- - -	ix. '09	3 0
	Drogheda entrance - - - - -	m = 6.9					
	Skerries islands - - - - -	m = 6.8					
	Rogerstown inlet - - - - -	m = 4.0					
	Culdaff bay - - - - -	m = 6.8					
	Malahide inlet - - - - -	m = 6.8					
	Ardglass harbour - - - - -	m = 5.1					
	Killough harbour - - - - -	m = 3.4					

The limits of the above charts will be found on Index Sheet B.

IRELAND—NORTH AND EAST COASTS (*continued*).

No. of Chart.	Title of Chart or Plan.	Scale in Inches.	Size in Inches.	Date of Publication.	Last New Edition.	Latest Correction.	Net Price.
1468	Wicklow to Skerries islands, with Dublin bay - - - - -	m = 0.9	38 × 25	31st Dec. 1883	23rd Apr. 1913	viii. '13	3 0
1415	Dublin bay - - - - -	m = 3.0	38 × 25	20th July 1875	18th Dec. 1912	vii. '13	3 0
1447	Dublin bar and the River Liffey to O'Connell bridge - - - - -	m = 13.7	38 × 25	15th June 1881	6th Dec. 1911	vii. '13	3 0
1471	Kingstown harbour - - - - -	m = 20.7	26 × 19	8th Aug. 1903	- - -	iii. '08	2 0
52	Wicklow roadstead and harbour - - - - -	m = 6.7	15 × 12	20th May 1884	- - -	- - -	1 0
1787	Wexford to Wicklow - - - - -	m = 0.9	49 × 25s	1st Oct. 1875	3rd May 1911	xi. '13**	4 0
1772	Approaches to Wexford harbour - - - - -	m = 3.2	39 × 26s	19th Nov. 1883	Aug. 1910	xi. '13	4 0
	Rosslare harbour - - - - -	m = 8.0					

The limits of the above charts will be found on Index Sheet B.

CHANNEL ISLANDS.

No. of Chart	Title of Chart or Plan.	Scale in Inches.	Size in Inches.	Date of Publication.	Last New Edition.	Latest Correction.	Net Price. <i>s. d.</i>
2669	The Channel islands and adjacent coast of France -	m = 0.5	43 × 25	31st May 1902	5th Dec. 1913	-	4 0
60	Alderney and the Casquets - - - - -	m = 4.0	44 × 26	14th June 1865	Feb. 1907	i. '13	4 0
2845	Alderney harbour at Bray - - - - -	m = 18.0	38 × 26	24th May 1862	Feb. 1909	i. '13	3 0
3400	Guernsey, Herm and Serk - - - - -	m = 2.0	42 × 26	30th July 1904	-	xi. '13	4 0
262a	Guernsey, Herm and Serk—eastern sheet - - -	m = 4.0	38 × 25	24th Dec. 1863	May 1872	xi. '13	3 0
262l	Guernsey, Herm and Serk—middle sheet - - -	m = 4.0	38 × 25	24th Dec. 1863	Feb. 1907	ix. '10	3 0
262c	Guernsey, Herm and Serk—western sheet - - -	m = 4.0	38 × 24	24th Dec. 1863	Mar. 1888	iv. '05	3 0
3140	St. Peter port - - - - -	m = 12.0	26 × 19	19th Oct. 1900	Feb. 1909	iv. '08	2 0
3367	Island of Jersey - - - - -	m = 2.0	39 × 26	18th Mar. 1904	28th June 1911	-	3 0
62a	Island of Jersey—eastern sheet - - - - -	m = 4.0	45 × 26	10th June 1868	Aug. 1901	iv. '05	4 0
62b	Island of Jersey—middle sheet - - - - -	m = 4.0	45 × 26	10th June 1868	8th Feb. 1911	v. '11	4 0
62c	Island of Jersey—western sheet - - - - -	m = 4.0	45 × 26	10th June 1868	-	iv. '97	4 0
3278	St. Helier harbour - - - - -	m = 30.3	39 × 26	22nd Dec. 1902	8th Feb. 1911	v. '11	3 0

The limits of the above charts will be found on Index Sheet B.

SECTION III.

NORTH SEA AND ADJACENT COASTS OF EUROPE, AND BALTIC SEA.

NORTH SEA—COASTS OF BELGIUM, NETHERLANDS, GERMANY, ETC.

No. of Chart.	Title of Chart or Plan.	Scale in Inches.	Size in Inches.	Date of Publication.	Last New Edition.	Latest Correction.	Net Price. <i>s. d.</i>
2339	The North Sea - - - - -	d = 2.5	38 × 25	4th June 1913	-	xii. '13	3 0
2182a	The North Sea—southern sheet - - - - -	m = 0.1	38 × 25	4th Jan. 1871	10th Oct. 1913	xii. '13**	4 0
2182b	The North Sea—northern sheet - - - - -	m = 0.1	45 × 25	4th Jan. 1871	13th Mar. 1912	xii. '13*	5 0
1406	Dover and Calais to Orfordness and Scheveningen -	m = 0.3	38 × 25	29th Oct. 1906	7th May 1913	xii. '13	4 0
125	Ostende roads - - - - -	m = 3.6	26 × 19	18th Dec. 1871	Feb. 1908	vi. '11	2 0
120	River Schelde, from the sea to Antwerp - - - -	m = 1.0	57 × 25s	15th May 1872	4th Jan. 1911	x. '13	5 0
	Vlissingen or Flushing - - - - -	m = 3.6					
122	Mouths of the Maas - - - - -	m = 1.0	38 × 25s	20th Feb. 1872	June 1907	x. '13	4 0
3142	Hook of Holland - - - - -	m = 7.6	26 × 19	13th Oct. 1900	June 1907	v. '12	2 0
2322	Scheveningen to Ameland, including the Zuider Zee -	m = 0.4	38 × 25	28th May 1883	Jan. 1902	viii. '13	3 0
850	Ymuiden harbour - - - - -	m = 9.6	26 × 19	30th Apr. 1898	Mar. 1908	ix. '10	2 0
124	Texel - - - - -	m = 1.4	26 × 19	28th July 1905	-	xii. '13	2 0
2593	Terschelling zeegat to Friesche zeegat - - - -	m = 0.7	44 × 25	24th Sept. 1912	-	iii. '13	4 0
3761	Friesche zeegat to Jade river - - - - -	m = 0.7	50 × 25	6th Mar. 1912	-	xii. '13	5 0
3509	Mouths of the Ems - - - - -	m = 1.0	39 × 26	30th Sept. 1905	-	x. '13	3 0
1875	Jade river to Norder piep, including the entrances to the Jade, Weser and Elbe rivers - - - - -	m = 0.7	38 × 25	24th Jan. 1912	-	x. '13	3 0
3346	Jade and Weser rivers - - - - -	m = 1.0	45 × 26	5th Feb. 1904	Jan. 1908	x. '13	4 0
	Nordenham - - - - -	m = 4.8					
	Bremerhaven, and Geestemünde docks - - - -	m = 3.7					
	Vege sack - - - - -	m = 7.2					
	Brake docks - - - - -	m = 7.2					
	Elsfleth - - - - -	m = 7.3					
	Bremen docks - - - - -	m = 3.8					
3506	Aussen Jade and Schillig road - - - - -	m = 2.6	29 × 25	15th July 1905	Sept. 1907	vii. '13	3 0
3466	Wilhelmshaven - - - - -	m = 2.9	26 × 19	27th Jan. 1905	May 1907	iv. '13	2 0
3261	Elbe river—Outer light vessel to Brunsbüttelkoog -	m = 1.5	52 × 25	21st Nov. 1902	14th Nov. 1913	xii. '13	5 0
	Cuxhaven road - - - - -	m = 5.7					
	Kaiser Wilhelm canal entrance, Brunsbüttelkoog -	m = 7.2					
3262	Elbe river—Brunsbüttelkoog to Hamburg - - - -	m = 1.5	38 × 25	22nd Dec. 1902	Dec. 1908	ix. '13	3 0
	Hamburg and Altona harbours - - - - -	m = 5.8					
2469	The Kaiser Wilhelm canal - - - - -	m = 0.8	24 × 18	25th Oct. 1910	-	xii. '13	2 0
	Index chart of the canal - - - - -	d = 4.3					
3767	Norder piep to Vortrapp tief, including Heligoland -	m = 0.7	38 × 25	14th Feb. 1912	-	xii. '13	3 0
126	Heligoland - - - - -	m = 6.0	33 × 26	1st Dec. 1888	Sept. 1907	ix. '13*	3 0
3760	Vortrapp tief to Knude dyb - - - - -	m = 0.7	38 × 25	20th July 1911	-	xii. '13	3 0
3768	Esbjerg approaches, including Knude dyb and Horns rev	m = 0.5	38 × 25	22nd Dec. 1911	-	xii. '13	3 0
3568	Lister deep - - - - -	m = 1.5	26 × 19	26th May 1906	-	xii. '13	2 0

The limits of the above charts will be found on Index Sheets A, B and D.

NORTH SEA—COASTS OF BELGIUM, NETHERLANDS, GERMANY, ETC. (continued).

No. of Chart.	Title of Chart or Plan.	Scale of Inches.	Size in Inches.	Date of Publication.	Last New Edition.	Latest Correction.	Net Price. s. d.
417	Graa deep - - - - -	m = 1.8	26 × 19	28th July 1896	12th Sept. 1913	- -	2 0
	Esbjerg harbour - - - - -	m = 15.3					
152	Esbjerg to Hanstholm - - - - -	m = 0.2	25 × 18	23rd Oct. 1911	- - -	xii. '13	2 0
2325	Lim fiord, including Mariager and Randers fiords - - - - -	m = 0.6	51 × 25	14th Jan. 1909	- - -	xi. '13	5 0
	Nykiöbing - - - - -	m = 3.7					
	Hobro - - - - -	m = 7.3					
	Hadsund - - - - -	m = 14.8					
	Lemvig - - - - -	m = 7.3					
	Struer - - - - -	m = 7.3					
	Lögstör - - - - -	m = 7.3					
	Glyngöre - - - - -	m = 7.3					
	Skive - - - - -	m = 7.3					
	Lim fiord—eastern entrance - - - - -	m = 2.4					
	Thisted - - - - -	m = 12.2					
	Aalborg - - - - -	m = 4.9					
	Mariager fiord entrance - - - - -	m = 1.2					
	Randers fiord entrance - - - - -	m = 1.2					
	Randers - - - - -	m = 9.2					

The limits of the above charts will be found on Index Sheet D.

BALTIC SEA—THE SKAGERRAK.

No. of Chart.	Title of Chart or Plan.	Scale in Inches.	Size in Inches.	Date of Publication.	Last New Edition.	Latest Correction.	Net Price. s. d.
2842a	Baltic sea—western sheet - - - - -	m = 0.1	38 × 24	14th July 1862	14th Aug. 1912	xii. '13***	3 0
2842b	Baltic sea—eastern sheet - - - - -	m = 0.1	39 × 38s	14th July 1862	28th Aug. 1912	xii. '13**	5 0
	Southern part of Färö sound - - - - -	m = 1.5					
	Ertholms or Christiansö - - - - -	m = 3.6					
	Neufahrwasser (leading to Danzig) - - - - -	m = 2.8					
	Memel - - - - -	m = 1.4					
	River Dvina from the roadstead to the town of Riga - - - - -	m = 1.5					
	Wormsö channel - - - - -	m = 0.5					
	Tiefen hafen - - - - -	m = 2.2					
	Hapsal harbour - - - - -	m = 1.7					
2289	Skagerrak - - - - -	m = 0.2	38 × 25	2nd July 1913	- - -	xi. '13	3 0
2327	Norway, south coast—Sheet 1: The Naze to Christiansand - - - - -	m = 0.7	38 × 24	9th Dec. 1864	Aug. 1898	xi. '13	3 0
3012	The Naze (Lindesnaes) to Songvaar fiord, including the approaches to Svinör and Mandal - - - - -	m = 1.4	39 × 26	10th Feb. 1899	- - -	xi. '13	3 0
2260	Songvaar fiord to Lillesand, including Christiansand fiord - - - - -	m = 1.4	39 × 26	14th Aug. 1900	- - -	x. '13	3 0
2328	Norway, south coast—Sheet 2: Christiansand to Sandöen - - - - -	m = 0.7	31 × 25	1st Nov. 1854	Jan. 1901	x. '13	3 0
3150	Lillesand to Narestö, including the approaches to Grimstad and Arendal - - - - -	m = 1.4	39 × 26	9th Nov. 1900	- - -	ix. '11	3 0
3151	Narestö to Portör, including the approaches to Tvedestrand and Risör - - - - -	m = 1.4	39 × 26	23rd Nov. 1900	- - -	x. '12	3 0
2329	Norway, south coast—Sheet 3: Sandöen to the Svenöer - - - - -	m = 0.7	31 × 25	29th Aug. 1855	Sept. 1907	x. '12*	3 0
1327	Portör to Nevlunghavn, including the approaches to Kragerö and Porsgrund - - - - -	m = 1.4	39 × 26	4th Aug. 1900	- - -	x. '12	3 0
2330	Norway, south coast—Sheet 4: Christiania fiord - - - - -	m = 0.7	45 × 25	31st Jan. 1903	Sept. 1907	xi. '13*	4 0
3158	Nevlunghavn to Torbiörnskie, including the entrance and western approaches to Christiania fiord - - - - -	m = 1.4	44 × 26	13th July 1901	11th Jan. 1911	viii. '13*	4 0
3159	Christiania fiord—southern portion: Torbiörnskie to Jaelöen - - - - -	m = 1.4	47 × 26	13th July 1901	11th Jan. 1911	viii. '13*	4 0
1974	Christiania fiord—northern portion: Jaelöen to Christiania, and including Drams fiord - - - - -	m = 1.4	38 × 25	13th Aug. 1894	Apr. 1909	xi. '13*	3 0
3708	Christiania fiord—northern portion: Drams fiord and Sande bugt - - - - -	m = 2.9	44 × 26	1st Sept. 1908	- - -	- -	4 0
3714	Christiania fiord—Filtvet to Langaaren - - - - -	m = 2.9	38 × 25	28th Oct. 1908	- - -	xi. '13	3 0
3712	Head of Christiania fiord, including Bunde fiord - - - - -	m = 2.9	32 × 25	25th Jan. 1909	- - -	xi. '13	3 0
1039	Christiana harbour - - - - -	m = 4.8	25 × 18	24th Nov. 1908	29th May 1912	x. '13	2 0
3160	Torbiörnskie to Rauö, including Single and Ide fiords - - - - -	m = 1.4	39 × 26	13th July 1901	Sept. 1910	xi. '11	3 0
121	Torbiörnskie to Väderöbod - - - - -	m = 1.4	44 × 26	20th Mar. 1907	Sept. 1910	v. '12	4 0
156	Väderöbod to Mäseskär - - - - -	m = 1.4	46 × 26	1st Oct. 1907	- - -	x. '12**	4 0
3644	Gullmar and Stig fiords, including the fiords and channels leading to Uddevalla - - - - -	m = 1.4	38 × 26	6th Sept. 1907	- - -	viii. '12	3 0

The limits of the above charts will be found on Index Sheet D.

BALTIC SEA—THE KATTEGAT, THE SOUND, GREAT AND LITTLE BELTS.

No. of Chart.	Title of Chart or Plan.	Scale in Inches.	Size in Inches.	Date of Publication.	Last New Edition.	Latest Correction.	Net Price. s. d.
2114	The Kattegat - - - - -	m = 0.3	37 × 25	7th Apr. 1852	15th Nov. 1911	xii. '13*	3 0
	Skagen harbour - - - - -	m = 5.9					
	Frederikshavn - - - - -	m = 1.5					
	Österby harbour - - - - -	m = 11.8					
	Anholt harbour - - - - -	m = 4.9					
129	Måseskär to Vinga - - - - -	m = 1.4	45 × 26	8th Oct. 1907	Sept. 1910	ix. '13	4 0
196	Nidingen to Hönö, including Vinga sund and the approaches to Göteborg - - - - -	m = 1.4	39 × 26	7th July 1874	Nov. 1910	i. '12	3 0
3667	Nidingen to Tylö - - - - -	m = 0.7	39 × 26	15th Oct. 1907	Oct. 1910	v. '13	3 0
	Varberg - - - - -	m = 1.8					
3671	Tylö to Viken - - - - -	m = 0.7	25 × 18	1st Oct. 1907	- - -	ix. '13	2 0
	Halmstad harbour - - - - -	m = 1.8					
2115	The Sound - - - - -	m = 0.6	37 × 25	30th Dec. 1886	18th Sept. 1912	xii. '13*	3 0
	Helsingör harbour - - - - -	m = 9.1					
	Helsingborg - - - - -	m = 1.8					
790	Approaches to Copenhagen, with the Drogden and Flint channels - - - - -	m = 1.8	39 × 26	15th July 1878	21st Aug. 1912	x. '13*	3 0
3194	Copenhagen (Kjöbenhavn) road and harbour - - - - -	m = 7.4	33 × 26	8th July 1901	- - -	x. '12	3 0
326	Great Belt - - - - -	m = 0.5	49 × 25s	28th June 1897	Nov. 1910	xi. '13*	4 0
2994	Great Belt—Sprogö to Omö - - - - -	m = 1.8	38 × 25	11th Mar. 1898	- - -	xi. '13	3 0
2116	Little Belt - - - - -	m = 0.5	45 × 25s	30th Dec. 1905	26th June 1912	xii. '13	4 0
	Aarhus harbour - - - - -	m = 5.0					
	Juelsminde harbour - - - - -	m = 18.8					
	Svendborg sound - - - - -	m = 1.4					
	Svendborg harbour - - - - -	m = 10.2					
3465	Traelle nes to Aarö sund - - - - -	m = 1.4	39 × 26	17th July 1906	Sept. 1910	iii. '12	3 0
2218	Aarö sund to Lydö, including Gjenner, Apenrade and Alsen fiords - - - - -	m = 1.5	41 × 26	18th Apr. 1911	- - -	x. '13	3 0
3562	Apenrade and Flensburger fiords, including Alsen fiord and sund - - - - -	m = 1.5	38 × 26	30th Aug. 1906	30th Oct. 1912	x. '13	3 0
1938	Alsen sund and Augustenburger fiord - - - - -	m = 5.0	38 × 26	18th Oct. 1910	- - -	v. '13	3 0

The limits of the above charts will be found on Index Sheet D.

BALTIC SEA—GERMAN AND RUSSIAN COASTS.



No. of Chart.	Title of Chart or Plan.	Scale in Inches.	Size in Inches.	Date of Publication.	Last New Edition.	Latest Correction.	Net Price. s. d.
2117	Kiel bay - - - - -	m = 0.5	38 × 25	5th May 1906	13th Nov. 1912	x. '13	3 0
33	Eckernförder bucht and Kiel fiord - - - - -	m = 1.4	32 × 25	22nd July 1905	- - -	vii. '13	3 0
696	Kiel hafen - - - - -	m = 5.8	38 × 25	23rd Nov. 1912	- - -	vii. '13	3 0
2469	The Kaiser Wilhelm canal - - - - -	m = 0.8	24 × 18	25th Oct. 1910	- - -	xii. '13	2 0
	Index chart of the canal - - - - -	d = 4.3					
2364	Lübeck bay and Fehmarn belt - - - - -	m = 0.5	40 × 25s	5th Sept. 1879	June 1907	i. '13*	4 0
	River Trave - - - - -	m = 1.2					
2865	Mecklenburger bucht and Lübecker bucht - - - - -	m = 0.7	41 × 25	8th July 1913	- - -	- - -	4 0
	Travemünde - - - - -	m = 5.8					
	Warnemünde hafen - - - - -	m = 5.8					
2150	Giedser odde to Bornholm - - - - -	m = 0.2	38 × 25	7th Apr. 1908	11th Dec. 1912	xii. '13*	3 0
2365	Rostock to Arkona light - - - - -	m = 0.5	38 × 24	1st May 1855	Feb. 1898	xii. '13	3 0
3656	Giedser rev and approaches to Nysted - - - - -	m = 1.8	38 × 26	9th July 1907	- - -	ix. '12	3 0
2138	Approaches to the Grön sound and the Stor Ström	m = 1.0	26 × 19	22nd Dec. 1875	Jan. 1899	xii. '12	2 0
213	Entrance to Grön sound - - - - -	m = 3.7	25 × 18	30th Mar. 1868	Jan. 1899	ix. '11	2 0
2366	Arkona to Dievenow river - - - - -	m = 0.5	37 × 25	2nd Apr. 1855	5th Feb. 1913	xi. '13	3 0
	Sassnitz harbour - - - - -	m = 5.8					
185	Port Swinemünde and approaches to Stettin - - - - -	m = 1.0	52 × 26	31st Dec. 1874	May 1907	xii. '12	5 0
2367	Dievenow river to Jershöft - - - - -	m = 0.5	36 × 24	2nd Apr. 1855	Apr. 1890	vi. '10	3 0
	Rügenwaldermünde - - - - -	m = 7.1					
2368	Jershöft to Rixhöft - - - - -	m = 0.5	36 × 24	Apr. 1855	Dec. 1907	ii. '13	3 0
	Stolpmünde - - - - -	m = 7.1					
2369	Rixhöft to Brüster ort - - - - -	m = 0.5	37 × 25s	15th Apr. 1855	Sept. 1905	ix. '13	3 0
	Pillau harbour - - - - -	m = 3.6					
3503	Gulf of Danzig—western part - - - - -	m = 1.0	26 × 19	26th May 1905	July 1905	xi. '12	2 0
2370	Brüster ort to Memel - - - - -	m = 0.6	38 × 25s	1st Apr. 1855	5th Feb. 1913	x. '13	3 0
	Port of Memel - - - - -	m = 2.8					
2371	Memel to Libau - - - - -	m = 0.6	38 × 24	4th Feb. 1863	June 1903	xii. '13	3 0
1770	Port of Libau - - - - -	m = 4.3	26 × 18	28th May 1894	28th Aug. 1912	ix. '13*	2 0
2372	Libau to Lyser ort - - - - -	m = 0.6	41 × 24s	4th Feb. 1863	June 1903	iii. '13	4 0
3300	Plans on the coast of Russia :—	- - -	26 × 18	22nd Sept. 1902	Mar. 1907	vi. '10	2 0
	Windau - - - - -	m = 6.0					
2263	Entrance to the Gulf of Riga - - - - -	m = 0.5	35 × 24	15th Apr. 1854	18th Jan. 1911	viii. '13	3 0
	Tserel spit and anchorage - - - - -	m = 3.1					
2373	Gulf of Riga - - - - -	m = 0.3	37 × 24	15th Sept. 1866	Jan. 1895	x. '13	3 0
	Pernau roadstead - - - - -	m = 2.1					
2256	River Dvina, from the roadstead to the town of Riga - - - - -	m = 3.0	37 × 24	10th Sept. 1861	30th Aug. 1911	vii. '12	3 0

The limits of the above charts will be found on Index Sheet D.

BALTIC SEA—GULF OF FINLAND.

No. of Chart.	Title of Chart or Plan.	Scale in Inches.	Size in Inches.	Date of Publication.	Last New Edition.	Latest Correction.	Net Price. s. d.
2191	Gulf of Finland - - - - -	m = 0.2	41 × 21	10th July 1875	May 1908	xii. '13	4 0
2241	Entrance to the Gulf of Finland, and northern entrances to Gulf of Riga - - - - -	m = 0.4	38 × 24	8th July 1862	May 1908	x. '13*	3 0
870	Wormsö sound - - - - -	m = 1.0	25 × 19	5th Sept. 1881	Apr. 1908	vii. '13*	2 0
2246	Gulf of Finland—Port Baltic to Hogland - - - - -	m = 0.4	35 × 24	15th Apr. 1854	May 1908	xii. '13	3 0
	Harra haven - - - - -	m = 5.3					
2217	Port Baltic or Räger wik - - - - -	m = 1.9	19 × 13	14th Sept. 1853	Aug. 1871	vii. '13	1 0
2227	Revel roadstead - - - - -	m = 1.1	25 × 19	3rd Dec. 1853	19th Dec. 1913	- -	2 0
	Revel harbours - - - - -	m = 7.2					
2245	Gulf of Finland—south shore: Hogland to Seskär - - - - -	m = 0.5	35 × 22	15th Apr. 1854	Apr. 1908	xii. '13	3 0
2279	St. Petersburg bay - - - - -	m = 0.5	25 × 18	19th Mar. 1855	Jan. 1908	xii. '13*	2 0
2215	Kronstadt North and South channels - - - - -	m = 1.7	38 × 24	20th Sept. 1869	Jan. 1908	xii. '13*	3 0
	Kronstadt South channel - - - - -	m = 4.2					
	Military basin, Peterhof - - - - -	m = 2.0					
2239	The bay and city of St. Petersburg - - - - -	m = 1.8	25 × 19	13th Mar. 1854	Jan. 1908	xii. '13	2 0
2247	Gulf of Finland—north shore: Hogland to Seskär - - - - -	m = 0.5	35 × 26s	15th Apr. 1854	Apr. 1908	xii. '13	3 0
	Anchorage on the north-east part of Laven-sari - - - - -	m = 1.7					
	Koivisto bay - - - - -	m = 4.5					
2826	Approaches to Viborg - - - - -	m = 1.2	38 × 25	30th Apr. 1897	Jan. 1908	ix. '13*	3 0
3479	Channels leading to Viborg - - - - -	m = 1.3	25 × 18	4th Mar. 1905	Jan. 1908	i. '10	2 0
173	Approaches to Helsingfors and Sveaborg - - - - -	m = 1.2	38 × 25	8th July 1895	Apr. 1908	v. '13	3 0
2224	Helsingfors, Sveaborg, and parts adjacent - - - - -	m = 3.6	38 × 25	23rd Jan. 1854	Mar. 1908	iii. '13	3 0
2331	Hangö head to Barö sound - - - - -	m = 0.8	38 × 25	26th Mar. 1897	May 1908	viii. '13	3 0
810	Hangö road and approaches - - - - -	m = 2.9	25 × 19	15th Apr. 1878	Apr. 1908	xi. '12	2 0
	Hangöstad harbour - - - - -	m = 8.5					

The limits of the above charts will be found on Index Sheet D.

BALTIC SEA—GULF OF BOTHNIA.

No. of Chart.	Title of Chart or Plan.	Scale in Inches.	Size in Inches.	Date of Publication.	Last New Edition.	Latest Correction.	Net Price. s. d.
2252	Gulf of Bothnia - - - - -	m = 0.1	38 × 25	26th Sept. 1874	July 1905	xii. '13*	3 0
2297	Gulf of Bothnia—Sheet 2: Hangö head to South Quarken, including the Åland islands - - - - -	m = 0.3	36 × 24	5th Jan. 1872	Apr. 1908	xii. '13*	3 0
3733	Utö to Venö - - - - -	m = 1.3	39 × 25	10th Aug. 1909	- - -	ix. '11	3 0
3737	Berghamn to Venö - - - - -	m = 1.3	38 × 24	19th Feb. 1910	- - -	xi. '13	3 0
3738	Berghamn to Abö - - - - -	m = 1.3	39 × 25	19th Feb. 1910	- - -	xii. '12	3 0
3679	Degerö to Berghamn - - - - -	m = 1.3	39 × 25	19th Nov. 1908	- - -	x. '13	3 0
3680	Fögleö to Utö - - - - -	m = 1.3	39 × 25	28th Oct. 1908	- - -	- -	3 0
3668	Approaches to Mariehamn, Degerö, and Bomarsund - - - - -	m = 1.0	49 × 26	4th June 1908	- - -	iii. '12	4 0
2359	Fögle fiord - - - - -	m = 2.9	26 × 20	10th Mar. 1855	May 1908	i. '13	2 0
2356	Led sound - - - - -	m = 2.9	24 × 19	10th Mar. 1855	May 1908	iv. '12	2 0
2358	Channels leading to Bomarsund - - - - -	m = 2.9	37 × 24	10th Mar. 1855	Sept. 1871	vi. '08	3 0
2298	Gulf of Bothnia—Sheet 3: Nyustad (Nystad) light to Stur (Stor) fiärd - - - - -	m = 0.3	38 × 25	8th Aug. 1885	31st July 1912	i. '13	3 0
3501	Approaches to Nyustad (Nystad)—Lyuperte (Lypertö) to Verknes (Verknäs) - - - - -	m = 1.4	44 × 25	15th Aug. 1911	26th Feb. 1913	- -	4 0
3415	Approaches to Refse (Räfsö) and Berneborg (Biörneborg) - - - - -	m = 1.4	38 × 25	14th May 1904	2nd Apr. 1913	- -	3 0
3505	Khegklubb (Hogklubb) to Goskhellan (Goshellan) - - - - -	m = 1.4	38 × 25	4th July 1905	27th Sept. 1911	ii. '13	3 0
2300	Gulf of Bothnia—Sheet 5: Stiernö point to Fiäderägg and Stur (Stor) fiärd to Gamle Karleby (Gamla Karleby) - - - - -	m = 0.3	38 × 25	15th Aug. 1885	2nd Oct. 1912	xi. '13	3 0
2301	Gulf of Bothnia—Sheet 6: Fiäderägg to Tome point, and Gamle Karleby (Gamla Karleby) to Tauvö - - - - -	m = 0.3	38 × 25	20th Nov. 1885	4th Sept. 1912	v. '13	3 0
2302	Gulf of Bothnia—Sheet 7: Tome point round the head of the gulf to Tauvö - - - - -	m = 0.3	38 × 25	25th June 1868	Mar. 1907	ii. '12	3 0
	Luleå - - - - -	m = 0.7					
	Piteå - - - - -	m = 0.7					
2299	Gulf of Bothnia—Sheet 4: Hornslandet to Stiernö point - - - - -	m = 0.3	32 × 25	8th Aug. 1885	8th Feb. 1911	x. '12*	3 0
	Skags (Skagens) hamn - - - - -	m = 1.8					
	Ulfö sound - - - - -	m = 1.8					
	Barsta hamn - - - - -	m = 1.8					
	Juni Skären anchorage - - - - -	m = 1.8					
2296	Gulf of Bothnia—Sheet 1: South Quarken to Hornslandet - - - - -	m = 0.3	32 × 25	8th Aug. 1885	10th May 1911	xii. '13*	3 0
3435	Plans on the east coast of Sweden:— - - - -	- -	25 × 19	19th Aug. 1904	8th Mar. 1911	x. '13	2 0
	Entrance to Umea - - - - -	m = 1.4					
	Järnäs hamn - - - - -	m = 1.5					
	Husum - - - - -	m = 1.5					
	Hudiksvall and approach - - - - -	m = 0.7					
	Söderhamn and approach - - - - -	m = 0.7					
	Entrance to Gefle - - - - -	m = 0.7					
	The narrows of Kalmar sound - - - - -	m = 1.5					

The limits of the above charts will be found on Index Sheet D.

BALTIC SEA—SWEDISH COAST.

No. of Chart.	Title of Chart or Plan.	Scale in Inches.	Size in Inches.	Date of Publication.	Last New Edition.	Latest Correction.	Net Price. s. d.
2362	Coast of Sweden—Sheet 4: Landsort to the Gulf of Bothnia - - - - -	m = 0.4	38 × 25	5th Aug. 1905	- - -	xii. '13*	3 0
3498	Stockholm Skärgård—northern portion - - - - -	m = 0.7	39 × 26	30th June 1905	- - -	xii. '13*	3 0
3604	Stockholm Skärgård—southern portion - - - - -	m = 0.7	39 × 26	22nd Apr. 1907	- - -	xii. '13	3 0
2361	Coast of Sweden—Sheet 3: Öland to Landsort - - - - -	m = 0.4	38 × 25	13th Nov. 1905	14th Dec. 1910	v. '12*	3 0
3499	Norrköping bight—Landsort to Haradskar - - - - -	m = 0.7	39 × 26	1st Aug. 1905	14th Dec. 1910	- - -	3 0
2250	Sweden—Sheet 5: Gotland - - - - -	m = 0.4	38 × 25	13th June 1887	Oct. 1910	xii. '13	3 0
	Färö sund - - - - -	m = 1.4					
	Slite hamn - - - - -	m = 1.4					
	Rone hamn - - - - -	m = 1.4					
	Visby - - - - -	m = 3.6					
2251	Coast of Sweden—Sheet 2: Kalmar sound and Öland island - - - - -	m = 0.3	38 × 25	1st Aug. 1887	Nov. 1910	ix. '13	3 0
	Oskarshamn - - - - -	m = 1.4					
2360	Coast of Sweden—Sheet 1: from Falsterbö point to Kalmar sound - - - - -	m = 0.4	39 × 24s	10th Apr. 1855	9th Oct. 1912	xi. '13	3 0
	Karlshamn - - - - -	m = 1.8					
	Simrishamn - - - - -	m = 7.2					
	Ystad - - - - -	m = 1.8					
	Rönne harbour - - - - -	m = 7.2					
	Ertholms or Christiansö - - - - -	m = 3.6					

The limits of the above charts will be found on Index Sheet D.

SECTION IV.

NORWAY, LAPLAND AND WHITE SEA.

NORWAY—WEST COAST.

No. of Chart.	Title of Chart or Plan.	Scale in Inches.	Size in Inches.	Date of Publication.	Last New Edition.	Latest Correction.	Net Price. s. d.
1479	Norway—The Naze to the North Cape - - - - -	d = 2.4	36 × 25	11th July 1891	1st Aug. 1913	- - -	3 0
2281	Norway, south-west coast—The Naze to Karmö - - - - -	m = 0.3	36 × 25	18th Dec. 1869	1st Mar. 1911	xi. '13	3 0
	Stavanger - - - - -	m = 5.7					
420	The Naze (Lindesnaes) to Lister, including the approaches to Farsund - - - - -	m = 1.4	26 × 19	19th Sept. 1896	- - -	xi. '13	2 0
3011	Lister to Haadyret, including the approaches to Hitterö and Flekkefiord - - - - -	m = 1.4	39 × 26	21st Jan. 1899	- - -	vii. '09	3 0
3007	Haadyret to Rauna, including the approaches to Eker-sund - - - - -	m = 1.4	26 × 19	30th Sept. 1898	- - -	x. '12	2 0
1662	Skudesnaes fiord and approach to Stavanger - - - - -	m = 1.2	38 × 25	22nd June 1898	- - -	xi. '12	3 0
2304	Norway, west coast—Sheet 1: Karmö to Bergen - - - - -	m = 0.4	38 × 25	18th June 1873	24th Jan. 1912	x. '13	3 0
	Eide - - - - -	m = 4.2					
	Port Sandvig - - - - -	m = 6.0					
	Odde anchorage - - - - -	m = 2.9					
	Approaches to Lervig - - - - -	m = 1.4					
	Vik - - - - -	m = 3.3					
	Noreimsund - - - - -	m = 4.5					
881	Aakre to Hisken, including the entrance to the Hardanger fiord and approaches to Haugesund and Lervig - - - - -	m = 1.4	51 × 26s	1st June 1895	Aug. 1907	ix. '13	5 0
510	Hisken to Toftö, including the southern channels leading to Bergen - - - - -	m = 1.4	39 × 26	13th May 1895	- - -	viii. '13	3 0
2303	Approaches to Bergen - - - - -	m = 1.4	39 × 26	21st May 1894	- - -	viii. '13*	3 0
2291	Norway, west coast—Sheet 2: Bergen to Stav fiord - - - - -	m = 0.4	38 × 25	8th June 1874	Sept. 1906	x. '13****	3 0
	Gudvangen - - - - -	m = 1.7					
	Lerdalsören - - - - -	m = 3.4					
	Fjaerland - - - - -	m = 2.0					
1121	Bergen - - - - -	m = 11.5	26 × 19	14th June 1888	Oct. 1905	viii. '12	2 0
509	Blomö to Utvaer, including the northern channels leading to Bergen - - - - -	m = 1.4	47 × 26	21st May 1895	- - -	ix. '13	4 0
3130	Utvaer to Atleö, including Bue or Aspö fiord - - - - -	m = 1.4	39 × 26	27th July 1900	- - -	x. '13*	3 0
2305	Norway, west coast—Sheet 3: Stav fiord to Romsdals islands - - - - -	m = 0.4	36 × 25	24th Mar. 1881	July 1905	xi. '13	3 0
	Approaches to Frekö and adjacent anchorages - - - - -	m = 1.4					
3101	Atleö to Batalden, including the entrance to Stav fiord - - - - -	m = 1.4	39 × 26	21st Nov. 1899	Aug. 1905	x. '13	3 0
3118	Batalden to Vaagsö, including Fröisiöen - - - - -	m = 1.4	39 × 26	5th May 1900	Aug. 1905	ix. '12	3 0
3516	Nord fiord to Indvik fiord - - - - -	m = 0.7	33 × 26	15th July 1905	- - -	ix. '13	3 0
	Visnaes - - - - -	m = 4.5					
	Loen - - - - -	m = 3.4					

The limits of the above charts will be found on Index Sheet D.

NORWAY—WEST COAST (continued).

No. of Chart.	Title of Chart or Plan.	Scale in Inches.	Size in Inches.	Date of Publication.	Last New Edition.	Latest Correction.	Net Price. s. d.
1145	Vaagsö to Skorpen - - - - -	m = 1.4	39 × 26	27th July 1900	Aug. 1905	viii. '13*	3 0
1146	Rövde and adjacent fiords - - - - -	m = 1.4	39 × 26	27th July 1900	Aug. 1905	viii. '13	3 0
1291	Nerlandsö to Lepso, including the approaches to Aalesund - - - - -	m = 1.4	39 × 26s	13th May 1896	- - -	xi. '13	3 0
955	Inner fiords between Rövde and Molde, including Volden, Stor, and Romsdals fiords - - - - -	m = 0.4	25 × 18	10th Dec. 1907	- - -	vii. '13	2 0
	Saebö - - - - -	m = 2.0					
	Merok - - - - -	m = 1.1					
	Nes - - - - -	m = 3.7					
2306	Norway—Sheet 4: Romsdals islands to Hitteren island - - - - -	m = 0.4	37 × 25	17th Apr. 1855	May 1905	ix. '13*	3 0
	Approaches to Bud - - - - -	m = 1.4					
	Approaches to Kristiansund - - - - -	m = 1.4					
1297	Lepsö to Ona, including the outer approaches to Molde - - - - -	m = 1.4	39 × 26	16th May 1896	May 1904	viii. '11	3 0
1298	Approaches to Molde - - - - -	m = 1.4	39 × 26	18th May 1896	May 1904	x. '12	3 0
3038	Biörnsund to Kristiansund - - - - -	m = 1.0	38 × 25	14th Apr. 1900	12th Dec. 1913	- -	3 0
2307	Norway—Sheet 5: Smölen to Sves fiord - - - - -	m = 0.4	37 × 24	10th Apr. 1855	Mar. 1904	ix. '13	3 0
1971	Approaches to Trondhjem—western sheet - - - - -	m = 1.0	38 × 25	30th July 1894	Dec. 1907	x. '12	3 0
1972	Approaches to Trondhjem—eastern sheet - - - - -	m = 1.0	43 × 25	17th Dec. 1894	Nov. 1901	ix. '13	4 0
3105	Trondhjem fiords - - - - -	m = 0.6	32 × 25	30th Dec. 1899	- - -	ix. '13	3 0
2295	Anchorage on the west coast of Norway:— Trondhjem bay - - - - -	- -	25 × 18	15th Sept. 1873	14th Aug. 1912	- -	2 0
2308	Norway—Sheet 6: Brand fiord to Leka - - - - -	m = 0.4	36 × 23	10th Apr. 1855	July 1901	ix. '13	3 0
3563	Western approach to Vigten islands—Gaeslingerne light to Kalvö - - - - -	m = 1.4	38 × 25	4th Aug. 1906	- - -	ix. '13	3 0
3494	Gaeslingerne light to Dolm sund, including Folden fiord - - - - -	m = 1.4	38 × 25	14th July 1906	- - -	viii. '13	3 0
2309	Norway—Sheet 7: Leka to Dönnæsö - - - - -	m = 0.4	36 × 22	Apr. 1855	Aug. 1907	viii. '13	3 0
3696	Kvalö to Sklinden - - - - -	m = 1.4	38 × 25	1st Aug. 1908	- - -	x. '10	3 0
555	Dolm sund to Lyngvaer - - - - -	m = 1.4	32 × 25	9th Apr. 1906	- - -	ix. '11	3 0
3556	Lyngvaer to Varholmen - - - - -	m = 1.4	33 × 26	28th May 1906	- - -	x. '12	3 0
3538	Varholmen to Tiötta - - - - -	m = 1.4	38 × 26	12th Jan. 1906	- - -	x. '10*	3 0
3524	Tiötta to Dönnæsö (outer approaches), including Husvaer and Gaasvaer fiords - - - - -	m = 1.4	38 × 26	5th May 1906	- - -	viii. '13	3 0
3529	Tiötta to Dönnæsö (inner fiords), including Vefsen and Leir fiords - - - - -	m = 1.4	32 × 26	5th May 1906	- - -	viii. '13	3 0
2310	Norway—Sheet 8: Dönnæsö to Fleina - - - - -	m = 0.4	36 × 23	Apr. 1855	Mar. 1902	ix. '13	3 0
3635	Skarholmen to Sörholm - - - - -	m = 1.4	33 × 26s	4th June 1907	- - -	- -	3 0
2311	Norway—Sheet 9: Fleina to Vestfiord, and the Lofoten islands - - - - -	m = 0.3	36 × 22	Apr. 1855	Dec. 1902	ix. '13	3 0
3685	Lofotodden to Ure - - - - -	m = 1.4	39 × 25	12th May 1908	14th May 1913	- -	3 0
3690	Eggum to Fuglehuk - - - - -	m = 1.4	33 × 25	28th May 1908	- - -	ix. '13	3 0
3377	Ure to Brettesnes - - - - -	m = 1.4	39 × 26	24th Dec. 1903	18th July 1913	xi. '13	3 0
2312	Norway—Sheet 10: Lofoten islands to Andö - - - - -	m = 0.3	37 × 24	Apr. 1855	Apr. 1904	ix. '13*	3 0
3753	Plans on the west coast of Norway:— Tiel sund—northern portion - - - - - Gi sund - - - - -	- -	38 × 24	24th Nov. 1909	- - -	viii. '13	3 0
		m = 1.4					
		m = 1.4					

The limits of the above charts will be found on Index Sheet D.

NORWAY—WEST COAST (continued).

No. of Chart.	Title of Chart or Plan.	Scale in Inches.	Size in Inches.	Date of Publication.	Last New Edition.	Latest Correction.	Net Price. s. d.
2313	Norway—Sheet 11: Andö to Helgö - - - - - Andenes havn - - - - - Tromsö havn - - - - -	m = 0.3 m = 1.5 m = 5.8	36 × 23	26th Apr. 1855	19th Feb. 1913	- -	3 0
2314	Norway—Sheet 12: Helgö to Sörö - - - - -	m = 0.3	36 × 23	Apr. 1855	16th Apr. 1913	x. '13*	3 0
2315	Norway—Sheet 13: Sörö to the North Cape - - - - - Hammerfest havn - - - - -	m = 0.4 m = 1.0	36 × 24	Apr. 1855	Aug. 1905	xii. '13	3 0
3535	Anchorage on the north coast of Norway:— Sörvaer - - - - - Breivik fiord - - - - - Böle fiord - - - - - Forsel havn and Kval fiord - - - - - Skarv fiord and Sandö - - - - - Galten - - - - - Fin fiord - - - - - Ingö havn - - - - - Kamö fiord - - - - - Giesvaer havn - - - - - Tu fiord - - - - - Akker fiord - - - - -	- - m = 1.4 m = 1.4 m = 1.4 m = 1.4 m = 1.4 m = 1.4 m = 1.4 m = 1.4 m = 1.4 m = 1.4 m = 1.4 m = 1.4 m = 1.4	26 × 18	16th Dec. 1905	- - -	xii. '13	2 0
2316	Norway—Sheet 14: North Cape to Tana fiord - - - - -	m = 0.4	37 × 24	Apr. 1855	Aug. 1905	viii. '13	3 0
3536	Anchorage on the north coast of Norway:— Skarsvaag and approaches - - - - - Mehavn fiord - - - - - Lebesby and approaches - - - - - Honningsvaag anchorage - - - - - Finnkongkielen - - - - - Vardö - - - - - Berlevaag anchorage - - - - - Gamvik and approaches, with Koi fiord - - - - - Bugö havn - - - - -	- - m = 1.4 m = 1.4 m = 1.4 m = 1.4 m = 1.4 m = 1.4 m = 1.4 m = 1.4 m = 1.4	25 × 18	27th Dec. 1905	- - -	ix. '13	2 0
2317	Norway—Sheet 15: Tana fiord to Varanger fiord - - - - - Bras havn - - - - - Vadsö havn - - - - - Vardö bay - - - - -	m = 0.4 m = 6.0 m = 3.0 m = 7.4	37 × 24	25th Sept. 1854	Aug. 1905	ix. '13*	3 0
3537	Anchorage on the north coast of Norway:— Kongs fiord - - - - - Kiberg and approaches - - - - - Sylte fiord - - - - -	- - m = 1.4 m = 1.4 m = 1.4	26 × 17	25th Nov. 1905	- - -	xi. '12	2 0

The limits of the above charts will be found on Index Sheet D.

LAPLAND AND WHITE SEA.

No. of Chart.	Title of Chart or Plan.	Scale in Inches.	Size in Inches.	Date of Publication.	Last New Edition.	Latest Correction.	Net Price. <i>s. d.</i>
†2962	The North Cape to Einsamkeit island, including the Barents and Kara seas	d = 1.9	38 × 25	11th June 1898	Nov. 1905	vi. '13*	3 0
2333	Lapland—Sheet 1: Varanger fiord to Oleni Nyemetzki island	m = 0.4	32 × 22	2nd Apr. 1855	Feb. 1899	ix. '13	3 0
	Ara and Ura bays	m = 0.7					
	The town and anchorage of Kola	m = 1.6					
	Port Vladimirski	m = 8.4					
	Eastern entrance of the Kildin strait	m = 0.9					
2967	Plans on the north coast of Russian Lapland:—		25 × 19	23rd Sept. 1898			2 0
	Head of Pechenga gulf	m = 3.0					
	Tzuip Navolok bay	m = 4.0					
	Vaida bay	m = 4.0					
	Ozerko bay (Port Novoi Zemli)	m = 4.0					
	Ozerko bay entrance	m = 15.0					
2505	Plans on the north coast of Lapland:—		25 × 19	23rd Oct. 1896		ix. '13	2 0
	Litza bay	m = 2.5					
	Vichani Islands anchorage	m = 4.3					
2966	Port Ekaterininskoi (Alexandrovsk) and Pala bay	m = 8.7	33 × 26	8th July 1898	Apr. 1903	xii. '10	3 0
2334	Lapland—Sheet 2: Oleni Nyemetzki island to Nokuev island	m = 0.4	32 × 22	20th Apr. 1855	Nov. 1898	viii. '11	3 0
	Teriberskoi bay	m = 0.9					
	Oleni Russki road	m = 0.8					
	Sem (Seven) islands	m = 0.5					
	Nokuev island	m = 0.6					
2968	Plans on the north coast of Russian Lapland:—		25 × 19	2nd Aug. 1898		xii. '10	2 0
	Inner Teriberskoi bay	m = 3.5					
	Podpakhta bay	m = 6.0					
	Voroni and Gavrilova bays	m = 2.2					
3442	Plans on the north coast of Russian Lapland:—		26 × 18	26th Aug. 1904			2 0
	Ivanovski bay	m = 4.0					
2278	The White Sea	m = 0.1	37 × 25	20th July 1854	June 1898	xii. '13	3 0
2269	White Sea—Sheet 1	m = 0.3	31 × 20	4th May 1854	Apr. 1898	ix. '13	3 0
	Yukanskie isles and port	m = 0.8					
2270	White Sea—Sheet 2	m = 0.3	31 × 20	6th May 1854	May 1898	vi. '13	3 0
	Veshnyak channel	m = 1.8					
2271	White Sea—Sheet 3	m = 0.3	31 × 20	20th Apr. 1854	Sept. 1871	vi. '13	3 0
2272	White Sea—Sheet 4	m = 0.3	31 × 20	6th May 1854	July 1898	ix. '12	3 0
	Sosnovetz island and road	m = 1.2					
2273	White Sea—Sheet 5	m = 0.3	31 × 20	6th May 1854	26th Apr. 1911		3 0
2280	Arkhangel bay and the mouths of the North Dvina	m = 0.8	35 × 23	20th May 1854	23rd Aug. 1911		3 0
2274	White Sea—Sheet 6	m = 0.3	31 × 20	15th Apr. 1854	July 1903	vi. '13	3 0
2275	White Sea—Sheet 7	m = 0.3	31 × 20	6th May 1854	Feb. 1904	i. '13	3 0
	Onega road and entrance to the River Onega	m = 0.9					
3552	Approaches to Shuya river	m = 3.5	39 × 25	24th Mar. 1906		x. '11	3 0
2276	White Sea—Sheet 8	m = 0.3	31 × 20	6th May 1854	July 1903	xii. '13	3 0
	Solovetz roads	m = 1.3					

The limits of the above charts will be found on Index Sheets A and D.
† See also page 247.

LAPLAND AND WHITE SEA (continued).

No. of Chart.	Title of Chart or Plan.	Scale in Inches.	Size in Inches.	Date of Publication.	Last New Edition.	Latest Correction.	Net Price. <i>s. d.</i>
2061	Approaches to Kem	m = 1.8	19 × 13	23rd May 1894	May 1898	xii. '13	1 0
2277	White Sea—Sheet 9	m = 0.3	31 × 20	6th May 1854	May 1898	x. '12	3 0
	Keret bay and Sredni anchorage	m = 1.0					
	Kovda bay	m = 0.7					
	Porya anchorage and approaches	m = 2.6					
	Sosnovaya and Piryu bays	m = 1.3					
2969	Plans in the White Sea:—		26 × 19	23rd July 1898			2 0
	Kandalaksha approaches	m = 3.0					

The limits of the above charts will be found on Index Sheet D.

SECTION V.

NORTH AND WEST COASTS OF FRANCE AND SPAIN, AND PORTUGAL.

FRANCE—NORTH AND WEST COASTS.

No. of Chart.	Title of Chart or Plan.	Scale in Inches.	Size in Inches.	Date of Publication.	Last New Edition.	Latest Correction.	Net Price. <i>s. d.</i>
1	British islands to the Mediterranean sea - - -	d = 2.2	38 × 25	1st July 1884	28th Dec. 1910	xii. '13*	4 0
1872	Calais to the River Schelde entrance - - -	m = 0.7	38 × 25	1st Apr. 1881	21st Nov. 1913	xii. '13	4 0
1352	Dunkerque road - - - - -	m = 4.3	36 × 23	5th Feb. 1890	22nd Feb. 1911	ix. '13*	3 0
2556	Calais road - - - - -	m = 5.0	20 × 18	28th Feb. 1882	28th Nov. 1913	xii. '13	2 0
2612	France, north coast—Sheet 12: Fécamp to Boulogne -	m = 0.5	38 × 25	29th Oct. 1894	14th Nov. 1913	- -	3 0
	Fécamp - - - - -	m = 5.0					
	Tréport - - - - -	m = 5.0					
2148	Cayeux to Boulogne - - - - -	m = 1.0	38 × 25	10th Sept. 1894	30th May 1913	vi. '13	3 0
438	Cape d'Alprech to Ambleteuse, including Boulogne -	m = 5.0	36 × 26	5th Feb. 1890	Mar. 1899	vi. '13	3 0
2147	River Durdent to Cayeux - - - - -	m = 1.0	38 × 25	10th Dec. 1894	13th Nov. 1912	x. '13	3 0
	Dieppe - - - - -	m = 5.0					
2613	France, north coast—Sheet 11: Cape Levi to Fécamp -	m = 0.5	38 × 25	29th Oct. 1894	11th Oct. 1911	x. '13	3 0
2146	Havre to River Durdent - - - - -	m = 1.0	38 × 25	31st Dec. 1894	12th Apr. 1911	x. '13	3 0
	Villers to Le Havre, including the entrance to the River Seine - - - - -	m = 1.0					
2990	Le Havre and entrance to the Seine - - - - -	m = 5.0	39 × 26	22nd Mar. 1898	15th Mar. 1911	x. '12	3 0
1821	Asnelles to Villers, including Caen roadstead - - -	m = 1.6	38 × 25	14th Aug. 1893	20th Sept. 1911	vii. '13	3 0
2073	Cape Barfleur to Courseulles - - - - -	m = 1.0	38 × 25	10th Dec. 1894	16th Oct. 1912	x. '13	3 0
	Port Barfleur - - - - -	m = 6.0					
1106	Cape Flamanville to St. Marcouf islands - - - - -	m = 1.0	38 × 25	23rd Nov. 1888	10th Oct. 1913	- -	3 0
2602	Port de Cherbourg - - - - -	m = 6.0	39 × 25	28th July 1858	15th Aug. 1913	- -	3 0
†2669	France, north coast—Sheets 9 and 10: The Channel islands, and adjacent coast of France - - - - -	m = 0.5	43 × 25	31st May 1902	5th Dec. 1913	- -	4 0
2100	Plateau des Minquiers - - - - -	m = 1.6	26 × 19	10th Mar. 1899	11th July 1913	- -	2 0
63	Isles Chausey - - - - -	m = 5.0	37 × 24	18th Nov. 1859	May 1872	viii. '13	3 0
2700	Port St. Malo and the environs - - - - -	m = 5.0	38 × 25	25th Jan. 1860	June 1887	xi. '13	3 0
2644	France, north coast—Sheet 8: Ile d'Ouessant to Plateau des Roches Douvres - - - - -	m = 0.5	49 × 25	31st May 1902	- - -	ix. '13	4 0
2557	Approaches to Lézardrieux - - - - -	m = 4.9	39 × 26	15th Jan. 1894	- - -	iii. '11	3 0
2744	The channels and road of Morlaix - - - - -	m = 5.0	38 × 25	6th May 1861	Mar. 1880	ix. '09	3 0
2745	Ile de Bas and adjacent coast - - - - -	m = 5.0	39 × 25	31st Oct. 1860	Aug. 1902	iii. '12	3 0
2643	France, north-west coast—Sheet 7: Raz de Sein to Goulven, including Brest and Ushant - - - - -	m = 0.5	38 × 25	2nd May 1859	Nov. 1900	x. '13	3 0
1432	Approaches to L'Abervrac'h - - - - -	m = 4.9	39 × 26	31st July 1897	- - -	ii. '02	3 0
1104	Bay of Biscay - - - - -	d = 4.5	32 × 25	26th Oct. 1888	18th July 1913	xii. '13	4 0
2694	The channels between Ile d'Ouessant and the mainland -	m = 1.6	38 × 24	23rd Jan. 1860	Aug. 1904	x. '13	3 0
3345	Chenal du Four - - - - -	m = 4.0	39 × 26	11th July 1903	Oct. 1904	x. '13	3 0

The limits of the above charts will be found on Index Sheets A, B and E.

† For charts of the Channel islands see page 28.

FRANCE—NORTH AND WEST COASTS (continued).

No. of Chart.	Title of Chart or Plan.	Scale in Inches.	Size in Inches.	Date of Publication.	Last New Edition.	Latest Correction.	Net Price. s. d.
2690	Cap de la Chèvre to Pointe de Corsen, including Rade de Brest - - - - -	m = 1.6	40 × 26	15th July 1859	20th Nov. 1912	iv. '13	3 0
3427	Rade de Brest - - - - -	m = 2.5	39 × 26	10th Sept. 1904	- - -	iv. '13	3 0
798	Douarnenez bay and approach - - - - - Douarnenez and Tréboul - - - - -	m = 1.6 m = 5.0	38 × 25	2nd July 1894	Sept. 1909	x. '13	3 0
2645	France, west coast—Sheet 6: Ile de Groix to Raz de Sein - - - - - Port Audierne - - - - -	m = 0.5 m = 2.5	38 × 24	2nd May 1859	July 1885	x. '13	3 0
2351	Anse de Benodet to Chaussée de Sein - - - - -	m = 0.5	41 × 25	1st July 1895	Mar. 1908	x. '13	3 0
2352	Presqu'île de Quiberon to Anse de Benodet - - - - -	m = 1.0	44 × 25	22nd Apr. 1895	Mar. 1908	xii. '12	4 0
3645	Ports on the west coast of France:— Baie de la Forest and Port Concarneau - - - - - Port de Benodet - - - - - Port de Loctudy - - - - -	- - - m = 5.0 m = 7.2 m = 7.2	38 × 25	6th Sept. 1907	- - -	ix. '11	3 0
3640	Anse de Benodet - - - - -	m = 3.6	38 × 26	30th Apr. 1907	- - -	vii. '10	3 0
2646	France, west coast—Sheet 5: Bourgneuf to Ile de Groix	m = 0.5	38 × 25	2nd May 1858	Dec. 1904	xii. '12	3 0
304	Port Louis and Lorient - - - - -	m = 5.0	26 × 19	22nd May 1882	June 1898	xii. '12	2 0
2353	Rade de Croisic to Presqu'île de Quiberon - - - - -	m = 1.0	38 × 25	30th Sept. 1895	Mar. 1908	xii. '12	3 0
2989	Entrance to the Loire river, and approaches to St. Nazaire	m = 5.0	39 × 26	30th Apr. 1898	Dec. 1904	x. '13	3 0
3215	Goulet de Fromantine to Pointe de St. Gildas, including Baie de Bourgneuf - - - - -	m = 1.5	38 × 25	16th Nov. 1901	- - -	vi. '09*	3 0
2647	France, west coast—Sheet 4: Les Sables d'Olonne to Bourgneuf - - - - - St. Gilles sur Vie - - - - - Port Breton - - - - -	m = 0.5 m = 2.5 m = 2.5	25 × 19	6th June 1859	Dec. 1902	xi. '13	2 0
2648	France, west coast—Sheet 3: Pointe de la Coubre to Les Sables d'Olonne - - - - - Bay and Port of Les Sables d'Olonne - - - - -	m = 0.5 m = 3.0	38 × 24	30th June 1859	July 1896	xi. '13	3 0
2746	Pertuis d'Antioche, with the approaches to La Rochelle and Rochefort - - - - - La Rochelle - - - - -	m = 1.5 m = 5.0	38 × 24	17th Dec. 1860	Aug. 1896	ix. '13	3 0
2664	France, west coast—Sheet 2: Pointe d'Arcachon to Pointe de la Coubre - - - - -	m = 0.5	38 × 25	10th June 1859	Dec. 1904	ix. '13	3 0
2910	Entrance to the Gironde river - - - - -	m = 1.0	38 × 25	30th Oct. 1897	Jan. 1906	ix. '13	3 0
2665	France, west coast—Sheet 1: Rio Bidasoa to Pointe d'Arcachon - - - - - Higuer road - - - - -	m = 0.5 m = 2.4	38 × 24	14th June 1859	14th Feb. 1912	- - -	3 0
1343	Adour river from the entrance to Bayonne - - - - - Entrance to the Adour river - - - - -	m = 7.2 m = 28.8	35 × 24	5th Feb. 1891	Dec. 1901	xii. '10	3 0
1345	St. Jean de Luz - - - - -	m = 9.3	16 × 13	1st Dec. 1874	Oct. 1898	ix. '82	1 0

The limits of the above charts will be found on Index Sheet E.

SPAIN—NORTH AND WEST COASTS, AND PORTUGAL.

No. of Chart.	Title of Chart or Plan.	Scale in Inches.	Size in Inches.	Date of Publication.	Last New Edition.	Latest Correction.	Net Price. s. d.
2728	Rio Bidasoa to Cape Peñas - - - - -	m = 0.2	38 × 25	5th Nov. 1887	21st Aug. 1912	x. '12	3 0
73	Puerto de Pasajes - - - - -	m = 10.6	26 × 19	26th Mar. 1905	- - -	ix. '09	2 0
88	Plans on the north coast of Spain:— San Sebastian - - - - - Entrance of San Martin de la Arena - - - - -	- - - m = 14.4 m = 4.9	25 × 19	24th Feb. 1888	Mar. 1903	iii. '03	2 0
725	Guetaria bay - - - - - Harbour of Rivadesella - - - - - Ria de San Vicente de la Barquera - - - - - Ria de Tina Mayor - - - - -	m = 14.4 m = 7.2 m = 7.6 m = 7.2	25 × 18	23rd Aug. 1865	30th Aug. 1911	- - -	2 0
75	Ports on the north coast of Spain:— Port Santoña - - - - - Port Bermeo - - - - - Port Lequeitio - - - - -	- - - m = 2.9 m = 4.9 m = 7.9	24 × 18	10th May 1876	- - -	vi. '13	2 0
74	Portugalete and Bilbao - - - - - Entrance to Bilbao - - - - -	m = 5.0 m = 2.2	26 × 19	1st Mar. 1886	Apr. 1908	- - -	2 0
710	Anchorage on the north coast of Spain:— Comillas anchorage - - - - - Port Castro Urdiales and adjacent bays - - - - - River Aviles - - - - -	- - - m = 8.0 m = 8.0 m = 8.0	19 × 14	1st June 1876	July 1902	viii. '12	1 0
76	Port Santander - - - - -	m = 5.2	32 × 26	16th Aug. 1875	Sept. 1878	xii. '08	3 0
77	Bay of Gijon - - - - - Entrance of Barquero - - - - - San Ciprian bay - - - - - Port San Ciprian - - - - -	m = 5.8 m = 3.4 m = 2.2 m = 6.7	24 × 18	1st Oct. 1872	Apr. 1904	v. '11	2 0
1053	Cape Peñas to Pontevedra bay - - - - - Camariñas bay - - - - -	m = 0.2 m = 1.0	38 × 25	5th Nov. 1887	14th Feb. 1912	xii. '13	3 0
726	Harbours on the north coast of Spain:— Harbour of Luarca - - - - - Harbour of Luanco - - - - - Mouth of the Ria de Pravia and anchorage of San Esteban - - - - -	- - - m = 18.0 m = 12.0 m = 18.0	26 × 15	2nd Dec. 1865	Aug. 1881	v. '11	2 0
1755	San Ciprian bay to Cape Finisterre - - - - -	m = 0.3	38 × 25	5th Nov. 1887	21st Feb. 1912	xii. '13	3 0
78	Ports on the north coast of Spain:— Port Cedeira - - - - - Port Rivadeo - - - - - Port Vivero - - - - -	- - - m = 3.4 m = 3.6 m = 3.6	24 × 16	30th June 1870	17th Apr. 1912	- - -	2 0
79	Plan of the inlets of Ferrol, Coruña and Betanzos - - - - -	m = 1.6	23 × 17	May 1823	Dec. 1909	i. '12	2 0
80	Port of Ferrol - - - - -	m = 5.5	39 × 26	11th Feb. 1896	1st Aug. 1913	- - -	3 0
87	West coast of Spain and Portugal—Cape Finisterre to Cape St. Vincent - - - - - Entrance of the River Douro - - - - - Port Figueira - - - - - Peninsula of Peniche, and Burling and Farilhães islands - - - - - Port Leixões - - - - - Cezimbra bay - - - - - Sines bay - - - - -	m = 0.1 m = 4.6 m = 4.6 m = 0.7 m = 6.3 m = 2.0 m = 7.2	37 × 25	9th Apr. 1873	28th Dec. 1910	x. '13	4 0

The limits of the above charts will be found on Index Sheet E.

SPAIN—NORTH AND WEST COASTS, AND PORTUGAL (continued).

No. of Chart.	Title of Chart or Plan.	Scale in Inches.	Size in Inches.	Date of Publication.	Last New Edition.	Latest Correction.	Net Price. s. d.
1756	Cape Finisterre to Vigo bay - - - - -	m = 0.4	24 × 18	17th July 1846	Jan. 1888	x. '13	2 0
3764	Cabo Toriñana to Punta Carreiro - - - - -	m = 1.8	38 × 25	11th July 1911	- - -	x. '11	3 0
1758	Arosa and Pontevedra bays - - - - -	m = 1.4	30 × 26	18th Sept. 1875	8th Aug. 1913	- - -	3 0
1768	Carril bay and approach - - - - -	m = 6.1	39 × 26	1st Dec. 1892	- - -	ix. '11	3 0
2548	Vigo and Pontevedra bays - - - - -	m = 1.1	33 × 26	25th Feb. 1898	22nd Aug. 1913	x. '13	3 0
1515	Burling island to Cape Espichel, including the approaches to the River Tagus - - - - -	m = 0.4	38 × 25	29th July 1898	- - -	iv. '13	3 0
89	Entrance of the River Tagus, with the harbour of Lisbon	m = 2.3	49 × 25	1st Mar. 1871	Feb. 1896	iv. '13	4 0
2714	Port Setubal - - - - -	m = 2.5	26 × 18	15th July 1905	- - -	i. '13	2 0
92	Cape St. Vincent to the Strait of Gibraltar - - - - -	m = 0.2	38 × 25	24th June 1905	- - -	xii. '13	4 0
2680	Lagos bay and approaches - - - - -	m = 1.4	26 × 19	27th Feb. 1906	- - -	vii. '13	2 0
72	Entrance to the Rivers Tinto and Odiel—Port of Huelva-	m = 2.8	33 × 26	25th Mar. 1870	Jan. 1906	xii. '13	3 0
2341	Entrance of Guadalquivir river - - - - -	m = 1.4	25 × 19	10th Dec. 1875	- - -	v. '13	2 0
86	Cadiz bay and approaches - - - - -	m = 1.4	38 × 25	15th Nov. 1878	29th Aug. 1913	xii. '13	3 0
	Cadiz harbour - - - - -	m = 2.9	- - -	- - -	- - -	- - -	- - -

The limits of the above charts will be found on Index Sheet E.

SECTION VI.

MEDITERRANEAN, MARMARA, BLACK AND AZOV SEAS.

MEDITERRANEAN SEA—NORTH COAST OF AFRICA.

No. of Chart.	Title of Chart or Plan.	Scale in Inches.	Size in Inches.	Date of Publication.	Last New Edition.	Latest Correction.	Net Price. s. d.
449	Mediterranean sea - - - - -	d = 1.2	41 × 25	15th Sept. 1881	2nd Oct. 1912	xii. '13**	4 0
2158a	Mediterranean sea—western sheet - - - - -	d = 1.9	39 × 24	18th Dec. 1883	4th Dec. 1912	xii. '13***	4 0
2158b	Mediterranean sea—eastern sheet - - - - -	d = 1.9	39 × 24	18th Dec. 1883	25th Sept. 1912	xii. '13*	4 0
2717	Gibraltar to Alicante (Europe), and Cape Spartel to Cape Ferrat (Africa) - - - - -	m = 1.0	37 × 25	20th Jan. 1878	Sept. 1910	xii. '13	3 0
	Ferro Castle anchorage - - - - -	m = 3.0	- - -	- - -	- - -	- - -	- - -
	Adra anchorage - - - - -	m = 3.0	- - -	- - -	- - -	- - -	- - -
	Cope anchorage - - - - -	m = 1.5	- - -	- - -	- - -	- - -	- - -
	Nerja anchorage - - - - -	m = 1.2	- - -	- - -	- - -	- - -	- - -
	Salobreña anchorage - - - - -	m = 3.0	- - -	- - -	- - -	- - -	- - -
	Cala Honda - - - - -	m = 2.4	- - -	- - -	- - -	- - -	- - -
	Almeria road - - - - -	m = 3.0	- - -	- - -	- - -	- - -	- - -
	San Pedro bay - - - - -	m = 2.8	- - -	- - -	- - -	- - -	- - -
	Carboneras bay - - - - -	m = 1.5	- - -	- - -	- - -	- - -	- - -
	Mazarron and Subida bays - - - - -	m = 1.3	- - -	- - -	- - -	- - -	- - -
	Porman bay - - - - -	m = 4.4	- - -	- - -	- - -	- - -	- - -
	Herradura bay - - - - -	m = 1.2	- - -	- - -	- - -	- - -	- - -
	Berengueles bay - - - - -	m = 1.5	- - -	- - -	- - -	- - -	- - -
	Escullos bay - - - - -	m = 2.1	- - -	- - -	- - -	- - -	- - -
	Port Genovés and San Jose bay - - - - -	m = 2.3	- - -	- - -	- - -	- - -	- - -
	Port Aguilas - - - - -	m = 1.5	- - -	- - -	- - -	- - -	- - -
	Cape de Gata - - - - -	m = 1.2	- - -	- - -	- - -	- - -	- - -
	Alboran island - - - - -	m = 3.1	- - -	- - -	- - -	- - -	- - -
1912	Tangier bay - - - - -	m = 3.6	26 × 19	1st July 1873	Dec. 1910	v. '13	2 0
2742	Ceuta bay - - - - -	m = 4.7	26 × 19	3rd Apr. 1876	- - -	i. '13	2 0
183	Tetuan bay - - - - -	m = 2.8	26 × 19	11th Aug. 1890	- - -	xi. '12	2 0
2437	Cape Tres Forcas to Cape Ivi - - - - -	m = 0.2	41 × 25	6th Aug. 1895	- - -	xii. '11	4 0
1692	Anchorage on the coast of Marocco :—	- - -	26 × 18	22nd Mar. 1900	21st Nov. 1913	- - -	2 0
	Zafarin islands - - - - -	m = 7.2	- - -	- - -	- - -	- - -	- - -
	Melilla - - - - -	m = 5.2	- - -	- - -	- - -	- - -	- - -
	Alhucemas bay - - - - -	m = 0.7	- - -	- - -	- - -	- - -	- - -
812	Oran harbour and Mars-el-Kébir bay - - - - -	m = 5.8	26 × 19	2nd Sept. 1878	- - -	xii. '13	2 0
1766	Cape Ferrat to Cape Bougaroni - - - - -	m = 0.1	38 × 25	7th Nov. 1871	6th Dec. 1911	ii. '13	3 0
	Mostaghanem - - - - -	m = 2.4	- - -	- - -	- - -	- - -	- - -
	Port Shershel - - - - -	m = 4.5	- - -	- - -	- - -	- - -	- - -
	Arzeu - - - - -	m = 2.5	- - -	- - -	- - -	- - -	- - -
	Port Tipaza - - - - -	m = 3.6	- - -	- - -	- - -	- - -	- - -
	Dellys - - - - -	m = 4.5	- - -	- - -	- - -	- - -	- - -
	The Pisan rocks - - - - -	m = 2.3	- - -	- - -	- - -	- - -	- - -

The limits of the above charts will be found on Index Sheets A and E.

MEDITERRANEAN SEA—NORTH COAST OF AFRICA (continued).

No. of Chart.	Title of Chart or Plan.	Scale in Inches.	Size in Inches.	Date of Publication.	Last New Edition.	Latest Correction.	Net Price. s. d.
1909	Cape Ivi to Algiers	m = 0.2	38 × 25	25th June 1894	- - -	ii. '13	3 0
3301	Tenez road and harbour	m = 7.1	26 × 19	22nd Sept. 1902	June 1907	i. '13	2 0
2555	Port of Algiers	m = 7.3	38 × 25	24th Apr. 1912	- - -	v. '13	3 0
1910	Algiers to Cape Bougaroni	m = 0.2	43 × 25	18th June 1894	20th Nov. 1912	ii. '13	4 0
1710	Bougie	m = 4.7	26 × 19	18th May 1897	- - -	viii. '12	2 0
178	Plans of anchorages on the coast of Algeria :—	- - -	26 × 19	20th July 1866	Aug. 1886	vi. '13	2 0
	Stora and Philippeville anchorages	m = 3.6					
	Collo anchorage	m = 3.6					
	Jijelli	m = 3.6					
	Rashgun island and entrance to Tafna river	m = 3.6					
	Habibas (Avivas) islands	m = 3.6					
	Nemours	m = 3.6					
	Tukush Herbillon bay	m = 3.6					
	Beni Saf harbour	m = 3.6					
252	Cape Bougaroni to Fratelli rocks, including the Galita channel	m = 0.2	38 × 25	10th July 1871	25th Jan. 1911	xi. '13	3 0
	Port de la Calle	m = 7.2					
	Tabarka	m = 2.9					
1567	Approaches to Bona	m = 3.6	38 × 25	8th Feb. 1892	Dec. 1904	i. '13	3 0
1200	Galita island	m = 3.0	24 × 18	7th Mar. 1839	Sept. 1875	xi. '13	2 0
250	Fratelli rocks to Mahedia	m = 0.2	38 × 25	5th Mar. 1867	Oct. 1888	xii. '12	3 0
	Bay of Hammamet	m = 1.1					
	Kelibia road	m = 1.1					
	Cape Bon	m = 1.2					
	Cani rocks	m = 1.9					
1381	Bizerta (Benzert) lakes	m = 0.5	24 × 18	13th May 1846	Jan. 1907	ix. '12	2 0
	Lake Bizerta	m = 1.3					
	Cape Farina anchorage	m = 1.4					
1569	Approaches to Bizerta (Benzert)	m = 3.6	26 × 19	31st Dec. 1891	17th Jan. 1912	ii. '13	2 0
1184	Bay and Lake of Tunis	m = 1.7	26 × 19	31st Dec. 1888	Aug. 1893	ii. '09	2 0
1159	Susa to Mahedia, with the Kuriat islands	m = 0.6	25 × 18	18th Sept. 1866	28th Feb. 1912	- - -	2 0
	Anchorage of Monastir	m = 1.8					
	Anchorage of Mahedia	m = 1.8					
249	Mahedia to Ras Makhabez	m = 0.2	38 × 25	1st Aug. 1892	- - -	viii. '13	3 0
1162	Sfax roadstead	m = 0.8	24 × 18	12th July 1866	Mar. 1889	vii. '12	2 0
246	Ras Makhabez to Benghazi	d = 4.9	38 × 25	3rd Nov. 1880	- - -	ix. '13	3 0
	Port Zuaga	m = 2.9					
	Port Dzeira or Zoraik	m = 2.9					
	Khoms or Lebida (Leptis Magna) bay	m = 2.9					
	Ras Elmsel anchorage	m = 2.9					
	Marsa Ugra anchorage	m = 2.9					
	Cape Misrata anchorage	m = 2.9					
	Marsa Zafran or Port Chebek	m = 2.9					
	Marsa Brega (Bureiga)	m = 2.9					
248	Tripoli harbour	m = 5.3	25 × 19	16th Apr. 1864	- - -	ix. '13*	2 0

The limits of the above charts will be found on Index Sheets E and F.

MEDITERRANEAN SEA—NORTH COAST OF AFRICA (continued).

No. of Chart.	Title of Chart or Plan.	Scale in Inches.	Size in Inches.	Date of Publication.	Last New Edition.	Latest Correction.	Net Price. s. d.
241	Benghazi to Derna	m = 1.0	37 × 25	25th Mar. 1865	May 1880	xii. '13	3 0
	Tolmeita (ancient Ptolemais)	m = 2.5					
	Marsa el Hillil	m = 3.1					
	Derna	m = 1.5					
	Marsa Susa (ancient Apollonia)	m = 7.8					
1978	Benghazi	m = 6.0	18 × 16	8th Sept. 1862	- - -	ix. '13	2 0
244	Derna to Ras Bulau	m = 0.1	37 × 25	14th Dec. 1864	- - -	vi. '13	3 0
	Marsa Tebruk	m = 1.2					
	Akaba es Sollum	m = 2.0					
	Ishaila rocks and anchorages	m = 1.3					
	Port Bardia	m = 2.0					
245	The Gulf of Bombah	m = 1.3	24 × 18	15th May 1826	- - -	vi. '12	2 0
374	Ras Bulau to Alexandria	m = 0.3	47 × 25	17th Aug. 1864	28th Dec. 1910	- - -	4 0
	Marsa Ummrakum	m = 1.4					
	Marsa Bakshuba	m = 2.6					
	Marsa Dakalla (ancient Zygren)	m = 7.6					
3567	Marsa Matruh	m = 14.2	26 × 18	30th Apr. 1906	7th Aug. 1912	- - -	2 0
243	The Port of Alexandria	m = 3.9	39 × 26	15th Mar. 1901	28th Feb. 1912	xii. '13	3 0
3119	Alexandria harbour	m = 8.0	52 × 26	26th June 1900	10th July 1912	xii. '13	4 0
2630	Alexandria to Port Said	m = 0.3	45 × 24	20th July 1859	July 1877	i. '13	4 0
	River Nile—Rosetta mouth	m = 1.5					
	River Nile—Damietta mouth	m = 1.5					
2681	Abukir bay—western portion	m = 3.0	38 × 25	10th Sept. 1859	Apr. 1863	i. '13	3 0
234	Port Said	m = 5.9	26 × 19	6th Feb. 1890	12th July 1911	ix. '13	3 0
2573	Damietta to El Arish	m = 0.3	37 × 24	1st July 1859	18th Dec. 1912	- - -	3 0

The limits of the above charts will be found on Index Sheet F.

MEDITERRANEAN SEA—SPAIN.

No. of Chart.	Title of Chart or Plan.	Scale in Inches.	Size in Inches.	Date of Publication.	Last New Edition.	Latest Correction.	Net Price. s. d.
2717	Gibraltar to Alicante (Europe), and Cape Spartel to Cape Ferrat (Africa) - - - - -	m = 1.0	37 × 25	20th Jan. 1878	Sept. 1910	xii. '13	3 0
	Ferro Castle anchorage - - - - -	m = 3.0					
	Adra anchorage - - - - -	m = 3.0					
	Cope anchorage - - - - -	m = 1.5					
	Nerja anchorage - - - - -	m = 1.2					
	Salobreña anchorage - - - - -	m = 3.0					
	Cala Honda - - - - -	m = 2.4					
	Almeria road - - - - -	m = 3.0					
	San Pedro bay - - - - -	m = 2.8					
	Carboneras bay - - - - -	m = 1.5					
	Mazarron and Subida bays - - - - -	m = 1.3					
	Porman bay - - - - -	m = 4.4					
	Herradura bay - - - - -	m = 1.2					
	Berengueles bay - - - - -	m = 1.5					
	Escullos bay - - - - -	m = 2.1					
	Port Genovés and San Jose bay - - - - -	m = 2.3					
	Port Aguilas - - - - -	m = 1.5					
	Cape de Gata - - - - -	m = 1.2					
	Alboran island - - - - -	m = 3.1					
142	Strait of Gibraltar - - - - -	m = 0.7	37 × 24	1st Dec. 1859	4th Sept. 1912	xi. '13	3 0
773	Gibraltar to Adra - - - - -	m = 0.3	38 × 25	15th July 1895	20th Nov. 1912	xii. '13	3 0
3578	Eastern approaches to the Strait of Gibraltar - - - - -	m = 0.6	38 × 25	3rd Dec. 1906	- - -	xi. '13	3 0
1448	Acebucho point to Chullera point, including Gibraltar bay - - - - -	m = 2.0	39 × 26	12th Nov. 1906	Feb. 1909	v. '13	3 0
	Algeciras roads - - - - -	m = 4.0					
144	Gibraltar - - - - -	m = 6.0	26 × 19	12th June 1886	12th Feb. 1913	- - -	2 0
1588	Anchorage on the south coast of Spain :— - - - -	- - -	33 × 24	25th Sept. 1891	29th Jan. 1913	- - -	3 0
	Torremolinos anchorage - - - - -	m = 4.0					
	Sabinilla anchorage - - - - -	m = 4.0					
	Estepona anchorage - - - - -	m = 4.0					
	Marbella anchorage - - - - -	m = 4.0					
	Almeria road - - - - -	m = 6.1					
1848	Port Málaga - - - - -	m = 7.3	18 × 13	29th Sept. 1875	- - -	xii. '13	2 0
774	Adra to Cartagena - - - - -	m = 0.3	38 × 25	11th June 1894	- - -	ii. '13	3 0
1194	Cartagena harbour - - - - -	m = 6.0	25 × 19	4th Oct. 1884	20th Nov. 1912	- - -	2 0
1372	Cartagena to Cape San Antonio - - - - -	m = 0.3	32 × 25	14th May 1890	- - -	iii. '13	3 0
1458	Ports and anchorages on the east coast of Spain :— - - - -	- - -	25 × 18	26th Aug. 1902	June 1904	iii. '13	2 0
	Salou road - - - - -	m = 2.3					
	Ampolla road and Port Fangar - - - - -	m = 2.3					
	Estacio and Grosa Island roads - - - - -	m = 2.3					
	Torre Vieja road - - - - -	m = 2.3					
	Cullera anchorage - - - - -	m = 4.0					
	Port Dénia - - - - -	m = 4.0					
	Columbretes islands - - - - -	m = 3.0					
	Benicasim road - - - - -	m = 1.5					

The limits of the above charts will be found on Index Sheet E.

MEDITERRANEAN SEA—SPAIN (continued).

No. of Chart.	Title of Chart or Plan.	Scale in Inches.	Size in Inches.	Date of Publication.	Last New Edition.	Latest Correction.	Net Price. s. d.
469	Port of Alicante - - - - -	m = 14.4	24 × 18	5th May 1883	11th Sept. 1912	- - -	2 0
1187	Alicante to Palamos, with the Balearic islands - - - - -	m = 0.1	37 × 25	1st Nov. 1882	15th Mar. 1911	ix. '13	3 0
	Calpe anchorages - - - - -	m = 2.2					
	Morayra bay - - - - -	m = 4.0					
	Javea bay - - - - -	m = 5.6					
	Vinaroz - - - - -	m = 7.5					
	Peñíscola road - - - - -	m = 7.2					
	Port Soller - - - - -	m = 4.8					
1320	Cape San Antonio to Cape Tortosa - - - - -	m = 0.3	38 × 25	25th Apr. 1890	5th Mar. 1913	viii. '13	3 0
	Port Gandia - - - - -	m = 7.2					
	Valencia—Outer anchorage - - - - -	m = 2.0					
	Port Sagunto - - - - -	m = 3.8					
562	Port of Valencia - - - - -	m = 14.2	39 × 26	27th May 1895	15th May 1912	viii. '13	3 0
1571	Port and anchorages on the east coast of Spain :— - - - -	- - -	14 × 14	25th Oct. 1883	- - -	ii. '10	1 0
	Port Alhaques - - - - -	m = 1.2					
	Burriana road - - - - -	m = 1.2					
	Castellon de la Plana road - - - - -	m = 1.2					
310	Cape Tortosa to Cape St. Sebastian - - - - -	m = 0.3	43 × 25	23rd Nov. 1892	Oct. 1893	xii. '12	4 0
344	Port of Tarragona - - - - -	m = 10.9	37 × 25	4th Feb. 1895	28th Aug. 1912	- - -	3 0
1195	Approach to Port of Barcelona - - - - -	m = 4.4	39 × 26	30th Sept. 1895	15th Nov. 1911	x. '13	3 0
	Port of Barcelona - - - - -	m = 14.5					
1222	Anchorage on the east coast of Spain :— - - - -	- - -	26 × 18	20th Apr. 1889	- - -	ix. '12	2 0
	Mataró - - - - -	m = 5.0					
	Masnou - - - - -	m = 5.0					
1391	Anchorage on the east coast of Spain :— - - - -	- - -	25 × 17	4th Dec. 1890	- - -	viii. '12	2 0
	Meda Islands anchorage - - - - -	m = 4.0					
	Tossa anchorage - - - - -	m = 4.0					
	San Feliu de Guixols anchorage - - - - -	m = 4.0					
	Palamós anchorage - - - - -	m = 4.0					
	Blanes bay - - - - -	m = 7.2					
	Lloret bay - - - - -	m = 7.2					
1615	Ports and anchorages on the east coast of Spain :— - - - -	- - -	25 × 19	12th Nov. 1891	- - -	xii. '13	2 0
	Port Selva - - - - -	m = 4.0					
	Rosas bay - - - - -	m = 2.8					
	Port Cadaqués - - - - -	m = 6.4					

The limits of the above charts will be found on Index Sheet E.

MEDITERRANEAN SEA—FRANCE.

No. of Chart.	Title of Chart or Plan.	Scale in Inches.	Size in Inches.	Date of Publication.	Last New Edition.	Latest Correction.	Net Price.
							<i>s. d.</i>
1780	Gulfs of Lyons and Genoa - - - - -	m = 0.1	44 × 25	27th Nov. 1893	1st Jan. 1913	xii. '13****	4 0
1804	Cape St. Sebastian to Cette - - - - -	m = 0.5	49 × 25	14th June 1894	Apr. 1907	xii. '13	4 0
1506	Port and roadstead of Port Vendres - - - - -	m = 14.5	24 × 19	10th Feb. 1860	June 1902	x. '05	2 0
367	Port of Cette - - - - -	m = 7.2	26 × 19	11th June 1894	May 1901	ix. '12	2 0
1805	Cette to Marseille - - - - -	m = 0.5	38 × 25	27th Aug. 1894	Apr. 1899	ix. '13	3 0
3414	Approaches to Marseille - - - - -	m = 1.0	38 × 25	30th July 1904	31st Oct. 1913	- - -	3 0
	Port de Bouc - - - - -	m = 2.5	- - -	- - -	- - -	- - -	- - -
150	Marseille - - - - -	m = 6.0	39 × 26	9th Nov. 1909	29th Jan. 1913	x. '13	3 0
2607	Marseille to Agay road - - - - -	m = 0.5	38 × 25	16th Oct. 1893	18th July 1913	ix. '13	3 0
2819	Ciotat and Sanary bays, with adjacent roadsteads :—	- - -	25 × 19	18th June 1861	Mar. 1906	vii. '13	2 0
	Baie de la Ciotat - - - - -	m = 4.0	- - -	- - -	- - -	- - -	- - -
	Baie de Sanary (St. Nazaire) - - - - -	m = 4.0	- - -	- - -	- - -	- - -	- - -
2608	Approaches to Toulon - - - - -	m = 1.0	38 × 25	16th Oct. 1893	10th Oct. 1913	xii. '13	3 0
151	Toulon - - - - -	m = 7.2	39 × 26	28th Feb. 1903	- - -	xii. '13	3 0
1744	Gulf of St. Tropez - - - - -	m = 4.0	26 × 19	13th Feb. 1893	Mar. 1906	ix. '12	2 0
3638	Golfe de Fréjus and Rade d'Agay - - - - -	m = 5.0	38 × 25	30th May 1907	- - -	ii. '13	3 0
2609	Rade d'Agay to San Remo - - - - -	m = 0.5	24 × 19	16th Oct. 1858	July 1880	v. '13	2 0
2822	Gulfs of Napoule and Juan, including Cannes and Antibes	m = 3.7	39 × 26	13th May 1905	- - -	x. '11	3 0
153	Villefranche bay, Port of Nice, and St. Hospice bay -	m = 5.0	26 × 19	10th May 1909	17th July 1912	- - -	2 0
3220	Cape Ferrat to Bordighera - - - - -	m = 2.9	45 × 26	12th Apr. 1902	2nd Apr. 1913	xii. '13	4 0
	Port Monaco - - - - -	m = 13.3	- - -	- - -	- - -	- - -	- - -

The limits of the above charts will be found on Index Sheet E.

MEDITERRANEAN SEA—BALEARIC ISLANDS, CORSICA AND SARDINIA.

No. of Chart.	Title of Chart or Plan.	Scale in Inches.	Size in Inches.	Date of Publication.	Last New Edition.	Latest Correction.	Net Price.
							<i>s. d.</i>
3276	Plans in the Balearic islands :—	- - -	26 × 18	8th July 1902	- - -	ix. '12	2 0
	Iviza (Ibiza) and Formentera islands - - - - -	m = 0.4	- - -	- - -	- - -	- - -	- - -
	Channels between Iviza and Espalmador (Los Freos) - - - - -	m = 2.0	- - -	- - -	- - -	- - -	- - -
3277	Anchorage in the Balearic islands :—	- - -	25 × 19	8th July 1902	- - -	ix. '10	2 0
	Port San Antonio - - - - -	m = 6.0	- - -	- - -	- - -	- - -	- - -
	Port Iviza - - - - -	m = 6.0	- - -	- - -	- - -	- - -	- - -
1317	Majorca and Minorca - - - - -	m = 0.4	38 × 25	12th June 1897	July 1901	ix. '13	3 0
2394	Cabrera and adjacent islands - - - - -	m = 4.4	39 × 26	25th Feb. 1895	- - -	iii. '13	3 0
2428	Dragonera island to Carril bay, including Palma bay	m = 1.5	39 × 26	22nd Apr. 1895	- - -	ii. '13	3 0
3036	Head of Pollensa bay - - - - -	m = 3.7	26 × 19	10th Mar. 1899	Nov. 1910	- - -	2 0
	Harbour and anchorage of Palma - - - - -	m = 6.1	- - -	- - -	- - -	- - -	- - -
3149	Alcudia bay - - - - -	m = 5.0	26 × 19	31st Dec. 1900	- - -	- - -	2 0
148	Port Mahon - - - - -	m = 8.9	39 × 26	31st Dec. 1897	- - -	xii. '12	3 0
	Port Fornells - - - - -	m = 4.8	- - -	- - -	- - -	- - -	- - -
1131	Island of Corsica - - - - -	m = 0.3	37 × 25	15th Sept. 1874	Feb. 1900	xii. '13	3 0
429	Cape Feno to Lava bay - - - - -	m = 1.0	38 × 25	8th July 1895	Aug. 1899	xii. '13	3 0
430	Lava bay to Cape Morsetta - - - - -	m = 1.0	38 × 25	14th Oct. 1895	Oct. 1899	xii. '13	3 0
1126	Ports and anchorages in Corsica :—	- - -	36 × 24	20th Nov. 1874	Feb. 1901	xii. '13	3 0
	Ile Rousse - - - - -	m = 3.5	- - -	- - -	- - -	- - -	- - -
	Porto Pollo anchorage - - - - -	m = 3.1	- - -	- - -	- - -	- - -	- - -
	Campo Moro anchorage - - - - -	m = 3.0	- - -	- - -	- - -	- - -	- - -
	Bastia - - - - -	m = 4.3	- - -	- - -	- - -	- - -	- - -
	Centuri - - - - -	m = 3.0	- - -	- - -	- - -	- - -	- - -
	Bay and Port of Ajaccio - - - - -	m = 3.0	- - -	- - -	- - -	- - -	- - -
	Port Bonifacio - - - - -	m = 8.0	- - -	- - -	- - -	- - -	- - -
	Cape Corso road - - - - -	m = 3.0	- - -	- - -	- - -	- - -	- - -
	Calvi gulf - - - - -	m = 1.8	- - -	- - -	- - -	- - -	- - -
	Gulf of Galeria - - - - -	m = 3.0	- - -	- - -	- - -	- - -	- - -
	Gulf of Porto Vecchio - - - - -	m = 3.0	- - -	- - -	- - -	- - -	- - -
	Algajola bay and rocks - - - - -	m = 3.0	- - -	- - -	- - -	- - -	- - -
	Tamarone and Macinaggio bays - - - - -	m = 3.0	- - -	- - -	- - -	- - -	- - -
	Pinarello bay - - - - -	m = 3.0	- - -	- - -	- - -	- - -	- - -
1682	Ile Rousse - - - - -	m = 7.1	26 × 19	5th Dec. 1892	- - -	vi. '13	2 0
1083	Ports and anchorages in Corsica :—	- - -	25 × 19	6th Aug. 1895	- - -	- - -	2 0
	Gulf of St. Florent (San Fiorenzo) - - - - -	m = 5.0	- - -	- - -	- - -	- - -	- - -
1166	Bastia - - - - -	m = 7.3	26 × 19	31st Dec. 1891	- - -	iv. '12	2 0
1189	Bonifacio strait - - - - -	m = 1.2	37 × 25	5th May 1883	July 1897	xii. '13	3 0
161a	Sardinia—southern portion - - - - -	m = 0.3	36 × 25	2nd Feb. 1874	Mar. 1885	xi. '13	3 0
161b	Sardinia—northern portion - - - - -	m = 0.3	36 × 26	2nd Feb. 1874	Feb. 1893	xii. '13	3 0
2157	Maddalena and adjacent islands - - - - -	m = 2.4	39 × 26	14th Jan. 1895	July 1901	xii. '13	3 0
564	Maddalena and approaches - - - - -	m = 14.4	39 × 26	28th Oct. 1895	- - -	vii. '01	3 0

The limits of the above charts will be found on Index Sheet E.

MEDITERRANEAN SEA—BALEARIC ISLANDS, CORSICA AND SARDINIA (*continued*).

No. of Chart.	Title of Chart or Plan.	Scale in Inches.	Size in Inches.	Date of Publication.	Last New Edition.	Latest Correction.	Net Price.
163	Cape Ferro to Port Brandinchi, including the Gulfs of Congianus and Terranova, with the adjacent ports and anchorages	m = 1.2	25 × 18	5th May 1883	Apr. 1910	iii. '13	2 0
	Aranci bay	m = 2.9					
3609	Port Terranova	m = 6.3	26 × 19	19th Nov. 1906		ix. '11	2 0
1130	Cagliari bay	m = 2.9	25 × 19	14th Jan. 1885	Apr. 1903	ii. '10	2 0
	Cagliari harbour	m = 14.5					
1129	San Pietro channel	m = 2.0	26 × 19	15th July 1875	July 1908	xii. '12	2 0
	Piombo and Grotta bays	m = 3.0					
	Port Malfatano	m = 3.6					
106	Palmas bay	m = 1.4	24 × 18	6th Aug. 1895	July 1908	i. '07	2 0
	Port Teulada	m = 3.6					
1128	Ports in Sardinia:—		25 × 19	15th Dec. 1884	May 1906	xi. '13	2 0
	Ports Conte and Alghero	m = 1.4					
	Port Alghero	m = 10.0					
	Port Torres	m = 11.7					
	Gulf of Oristano	m = 1.0					
	Arbatax road	m = 2.8					

The limits of the above charts will be found on Index Sheet E.

MEDITERRANEAN SEA—SICILY AND THE MALTESE ISLANDS.

No. of Chart.	Title of Chart or Plan.	Scale in Inches.	Size in Inches.	Date of Publication.	Last New Edition.	Latest Correction.	Net Price.
165	Sardinia to Malta, including Sicily	m = 0.1	38 × 25	19th Aug. 1880	Nov. 1910	xii. '13	4 0
170	Sicily—Sheet 1: Cefalù to Mazzara, including the island of Ustica	m = 0.4	39 × 25	18th Dec. 1876	May 1898	xii. '13	3 0
	Termini Imerese (Himera)	m = 4.8					
168	Ustica island	m = 3.0	20 × 14	31st Dec. 1877		vii. '06	2 0
169	Palermo bay	m = 2.0	32 × 26	16th Feb. 1877	Sept. 1893	x. '12	3 0
	Port of Palermo	m = 6.0					
189	Trapani to Marsala, and Aegadean islands	m = 1.0	38 × 25	12th Feb. 1866	Apr. 1900	xii. '13	3 0
	Trapani harbour	m = 4.0					
186	Sicily—Sheet 2: Mazzara to Palma, including the island of Pantellaria	m = 0.4	38 × 25	15th May 1872	Mar. 1896	v. '12	3 0
	Port Pantellaria	m = 8.5					
2113	Plans of anchorages on the west coast of Sicily:—		26 × 19	29th Oct. 1900	June 1909	iii. '13	2 0
	Favignana	m = 9.0					
	Marsala	m = 9.0					
	Sciacca	m = 1.8					
	Port Empedocle	m = 14.4					
190	Ports on the coast of Sicily:—		26 × 19	1st July 1872	19th Sept. 1913		2 0
	Girgenti (ancient Agrigentum)	m = 3.0					
	Catania	m = 4.0					
187	Sicily—Sheet 3: Palma to Catania	m = 0.4	38 × 25	25th July 1872	Apr. 1893	x. '13	3 0
	Port Licata	m = 5.0					
182	Syracuse harbour	m = 6.0	39 × 26	10th Dec. 1869	Oct. 1891	i. '12	3 0
181	Port Augusta	m = 4.8	46 × 26	28th Feb. 1890		iv. '13	4 0
188	Sicily—Sheet 4: Catania to Cefalù, including the Strait of Messina	m = 0.4	37 × 25	17th Dec. 1872	June 1876	viii. '13	3 0
	Riposto	m = 1.0					
180	Plans on the coast of Sicily:—		26 × 18	24th Feb. 1905			2 0
	Taormina road	m = 7.2					
177	The Faro or Strait of Messina	m = 2.4	31 × 25	6th Dec. 1889	Apr. 1900	viii. '13	3 0
1687	Messina harbour	m = 14.5	26 × 19	1st Oct. 1903		xii. '12	2 0
175	Milazzo bay	m = 4.5	25 × 19	15th Aug. 1870	June 1900	xii. '12	2 0
172	Lipari islands	m = 0.7	37 × 25	20th Oct. 1860	Mar. 1894	viii. '08	3 0
	Lipari anchorage	m = 7.4					
193	Plans in the Mediterranean:—		24 × 18	19th July 1823	June 1903	vi. '13	2 0
	Linosa island	m = 2.9					
	Lampedusa isles	m = 1.1					
	Lampedusa harbour	m = 9.6					
3670	Malta channel	m = 0.3	38 × 25	18th Feb. 1908		vii. '13	3 0
194	Malta and Gozo islands	m = 1.2	37 × 25	1st Mar. 1864	7th Nov. 1913		3 0
2623	Comino channels	m = 4.0	26 × 19	25th Mar. 1895	June 1895	iv. '13	2 0
2063	Malta island—northern portion	m = 4.0	49 × 26	1st Apr. 1895	Dec. 1906	vi. '13	4 0
	Ras in Nieshfa bay	m = 10.5					
2628	Malta island—south-east portion	m = 4.0	39 × 26	24th Feb. 1896	Feb. 1909	vii. '13	3 0
2629	Malta island—part of the south coast, with Filfolia island	m = 4.0	26 × 19	24th Feb. 1896		v. '13	2 0
974	Valletta harbours	m = 15.0	36 × 26	16th Feb. 1909	9th April 1913		3 0

The limits of the above charts will be found on Index Sheet E.

MEDITERRANEAN SEA—ITALY.

No. of Chart.	Title of Chart or Plan.	Scale in Inches.	Size in Inches.	Date of Publication.	Last New Edition.	Latest Correction.	Net Price. s. d.
157	San Remo to Cape Cavallo - - - - -	m = 0.3	38 × 25	20th Oct. 1868	Apr. 1908	xi. '13	3 0
	Vado - - - - -	m = 4.4					
	Sestri Levante - - - - -	m = 2.9					
	San Remo - - - - -	m = 9.2					
3219	Bordighera to Oneglia - - - - -	m = 2.9	48 × 26	12th Apr. 1902	- - -	v. '13	4 0
1402	Ports Maurizio and Oneglia - - - - -	m = 14.4	26 × 19	13th Mar. 1890	14th Feb. 1912	viii. '12	2 0
3677	Port Savona - - - - -	m = 29.0	26 × 19	7th Apr. 1908	- - -	vii. '12	2 0
1461	Genoa - - - - -	m = 7.2	24 × 19	28th Sept. 1866	July 1903	viii. '12	2 0
3210	Plans in the Gulf of Genoa :—	- - -	25 × 19	13th July 1901	- - -	viii. '13	2 0
	Rapallo bay - - - - -	m = 2.9					
155	Gulf of Spezia - - - - -	m = 4.8	35 × 26	10th Oct. 1887	June 1897	vi. '13**	3 0
2554	Leghorn roadstead - - - - -	m = 2.9	38 × 25	30th Aug. 1883	June 1908	xi. '13	3 0
	Port of Leghorn (Livorno) - - - - -	m = 14.4					
158	Cape Cavallo to Civita Vecchia, and adjacent islands - - - - -	m = 0.3	36 × 25	10th July 1867	14th Aug. 1912	xii. '13*	3 0
	Port Vecchio di Piombino - - - - -	m = 2.9					
	Port Santo Stefano - - - - -	m = 2.4					
	Talamone bay - - - - -	m = 2.4					
	Port Ercole - - - - -	m = 2.0					
1719	Capraia island - - - - -	m = 1.4	24 × 18	19th Aug. 1845	Feb. 1902	vii. '13	2 0
	Giannutri isle - - - - -	m = 1.4					
	Giglio island - - - - -	m = 1.1					
	Gorgona island - - - - -	m = 1.9					
	Formiche di Grossetto - - - - -	m = 1.4					
	Pianosa island - - - - -	m = 0.9					
	Palmajola channel - - - - -	m = 1.4					
	Campo bay - - - - -	m = 1.5					
	Port Ferrajo - - - - -	m = 4.7					
	Port Longone - - - - -	m = 3.3					
1093	Civita Vecchia - - - - -	m = 10.0	17 × 13	5th Apr. 1888	May 1901	x. '10	1 0
676	Tyrrhenian sea - - - - -	m = 0.1	38 × 25	9th Dec. 1895	20th Nov. 1912	xii. '13*	3 0
1841	Civita Vecchia to Naples - - - - -	m = 0.3	38 × 25	23rd Oct. 1893	- - -	xii. '13*	3 0
160	Plans on the west coast of Italy :—	- - -	26 × 18	31st July 1897	Oct. 1906	xii. '13	2 0
	Port Anzio - - - - -	m = 2.9					
	Gaeta bay - - - - -	m = 2.9					
	Mouth of the Tiber - - - - -	m = 1.5					
1733	Ponza islands - - - - -	m = 0.8	24 × 18	24th Dec. 1845	Oct. 1891	vi. '13	2 0
	Port Ponza - - - - -	m = 7.2					
1728	Gulf of Naples - - - - -	m = 0.8	37 × 25	10th July 1867	1st Mar. 1911	xii. '13	3 0
	Nisida - - - - -	m = 3.8					
1400	Pozzuoli bay - - - - -	m = 6.1	38 × 26	7th Oct. 1890	17th May 1911	v. '13	3 0
	Port Torre Annunziata - - - - -	m = 9.0					
	Castellamare bay - - - - -	m = 3.6					
	Port Castellamare - - - - -	m = 12.0					

The limits of the above charts will be found on Index Sheet E.

MEDITERRANEAN SEA—ITALY (continued).

No. of Chart.	Title of Chart or Plan.	Scale in Inches.	Size in Inches.	Date of Publication.	Last New Edition.	Latest Correction.	Net Price. s. d.
1596	Harbours and anchorages on the coast of Italy :—	- - -	38 × 25	14th Sept. 1903	17th May 1911	x. '13	3 0
	Salerno bay - - - - -	m = 2.4					
	Port Salerno - - - - -	m = 10.0					
	Port Torre del Greco - - - - -	m = 15.0					
	Port of Naples - - - - -	m = 10.0					
	Port Sorrento - - - - -	m = 6.0					
1842	Naples to Cape Bonifati - - - - -	m = 0.3	38 × 25	19th Mar. 1894	- - -	xii. '13	3 0
1405	Ports and anchorages on the west coast of Italy :—	- - -	26 × 17	13th Mar. 1890	- - -	vi. '12	1 0
	Agropoli bay - - - - -	m = 1.8					
	Scario anchorage - - - - -	m = 7.3					
	Port Palinuro - - - - -	m = 7.3					
1976	Cape Bonifati to Strait of Messina - - - - -	m = 0.3	32 × 25	12th July 1894	27th Nov. 1912	xi. '13	3 0
177	The Faro or Strait of Messina - - - - -	m = 2.4	31 × 25	6th Dec. 1889	Apr. 1900	viii. '13	3 0
198	Policastro to Cape Santa Maria di Leuca, including the Strait of Messina - - - - -	m = 0.2	38 × 25	23rd Jan. 1882	18th July 1913	xi. '13	3 0
	Port Santa Venere - - - - -	m = 2.4					
	Cape Rizzuto anchorage - - - - -	m = 1.4					
	Cotrone and Cape Colonne anchorages - - - - -	m = 1.4					
	Port Cotrone - - - - -	m = 5.6					
	Santa Maria di Leuca anchorage - - - - -	m = 2.5					
1643	Taranto - - - - -	m = 3.6	39 × 26	26th Mar. 1894	- - -	ix. '13	3 0
204	Gallipoli harbour - - - - -	m = 3.6	19 × 13	13th Mar. 1876	18th Dec. 1912	viii. '13	1 0

The limits of the above charts will be found on Index Sheets E and F.



MEDITERRANEAN SEA—ADRIATIC SEA.

No. of Chart.	Title of Chart or Plan.	Scale in Inches.	Size in Inches.	Date of Publication.	Last New Edition.	Latest Correction.	Net Price. <i>s. d.</i>
1440	Adriatic - - - - -	d = 4.2	37 × 25	9th Nov. 1880	Dec. 1910	xii.'13***	3 0
199	Brindisi to Ortona - - - - -	m = 0.2	38 × 25	15th Feb. 1881	Nov. 1910	xii.'13	3 0
	Vieste - - - - -	m = 4.8					
	Manfredonia - - - - -	m = 4.7					
	Trani - - - - -	m = 7.2					
	Barletta - - - - -	m = 4.7					
	Bisceglie - - - - -	m = 7.2					
	Molfetta - - - - -	m = 5.2					
	Bari - - - - -	m = 7.2					
	Mola - - - - -	m = 7.2					
	Monopoli - - - - -	m = 7.2					
	Pianosa island - - - - -	m = 2.4					
	Pelagosa islands - - - - -	m = 2.4					
	Tremiti islands - - - - -	m = 2.4					
	Tremiti Islands anchorage - - - - -	m = 8.1					
1492	Brindisi harbour - - - - -	m = 5.8	31 × 25	20th Nov. 1875	Feb. 1898	xii.'13	3 0
200	Coast of Italy from Ortona to the River Po, including the entrance of the Gulf of Quarnero on the Austrian coast - - - - -	m = 0.2	38 × 25	8th July 1881	June 1906	xii.'13	3 0
	Ortona - - - - -	m = 5.8					
	Fano - - - - -	m = 7.2					
	Pesaro - - - - -	m = 7.2					
	Rimini entrance - - - - -	m = 11.9					
	Corsini entrance - - - - -	m = 7.2					
	Port Senigallia - - - - -	m = 7.2					
3212	Ports on the east coast of Italy :— - - - -		26 × 18	25th Oct. 1901	- - -	viii.'13	2 0
	Port of Ancona - - - - -	m = 7.0					
201	Adriatic—Sheet 1: the coasts of the Gulfs of Venice and Trieste, from the mouths of the River Po (Italy) to Cape Promontore (Austria) - - - - -	m = 0.5	39 × 34s	12th Aug. 1879	Sept. 1908	xii.'13*	5 0
1483	Ports Chioggia, Malamocco, and Lido, and the channels leading to Venice - - - - -	m = 2.4	39 × 26	23rd Oct. 1893	Apr. 1909	xii.'13	3 0
1434	Gulf of Trieste - - - - -	m = 0.9	25 × 18	8th June 1872	Apr. 1910	viii.'13	2 0
	Trieste harbour - - - - -	m = 2.4					
1559	Ports and anchorages in Istria :— - - - -		23 × 18	12th Aug. 1879	July 1900	xi.'12	2 0
	Port Quieto - - - - -	m = 3.5					
	Port Parenzo - - - - -	m = 2.5					
	Port Umago - - - - -	m = 3.5					
	Approaches to Ports Fontane and Orsera - - - - -	m = 2.4					
	Port Rovigno - - - - -	m = 2.5					
	Canale di Leme - - - - -	m = 1.2					
202	Port Pola and the Brioni islands - - - - -	m = 1.8	26 × 19	27th June 1872	Apr. 1892	xii.'13	2 0
	Port Veruda - - - - -	m = 2.9					
2711	Adriatic, east coast—Sheet 2: Gulf of Quarnero—Cape Promontore to Grossa island - - - - -	m = 0.5	44 × 25	2nd Apr. 1877	May 1901	xi.'13	4 0
	Buccari bay and Porto Re - - - - -	m = 2.5					
	Port Rabaz - - - - -	m = 2.5					
	Port Bado - - - - -	m = 2.5					

The limits of the above charts will be found on Index Sheet F.

MEDITERRANEAN SEA—ADRIATIC SEA (continued).

No. of Chart.	Title of Chart or Plan.	Scale in Inches.	Size in Inches.	Date of Publication.	Last New Edition.	Latest Correction.	Net Price. <i>s. d.</i>
1996	Plans on the eastern shore of the Adriatic :— - - - -		26 × 18	17th Dec. 1898	Mar. 1905	v.'12	2 0
	Fiume, including Port Martinscica - - - - -	m = 5.0					
1561	Ports and anchorages in the Gulf of Quarnero :— - - - -		23 × 19	17th Mar. 1879	Aug. 1900	vii.'13	2 0
	Porto Lussin Piccolo - - - - -	m = 2.5					
	Port Cherso - - - - -	m = 2.5					
	Port Veglia - - - - -	m = 2.5					
	Port Segna or Zengg - - - - -	m = 2.5					
	Port Arbe - - - - -	m = 2.5					
	Port Kreul (Krijal) - - - - -	m = 2.5					
	Ports Berguglie, Lungo, and Manzo - - - - -	m = 2.1					
	Port St. Pietro di Nembo - - - - -	m = 2.9					
2774	Adriatic, east coast—Sheet 3: Grossa island to Zirona channel - - - - -	m = 0.5	39 × 25	24th Aug. 1877	Apr. 1901	x.'13*	3 0
	Pasman strait - - - - -	m = 1.7					
	Port Zara - - - - -	m = 2.5					
	Port Tajer - - - - -	m = 1.6					
	Port Capočesto - - - - -	m = 2.5					
	Port Rogoznica - - - - -	m = 2.3					
1581	Approaches to Port Sebenico - - - - -	m = 2.4	19 × 13	15th Apr. 1879	July 1900	x.'13	2 0
	Morter bay - - - - -	m = 0.9					
2712	Adriatic, east coast—Sheet 4: Zirona channel to Curzola - - - - -	m = 0.5	39 × 25	30th Nov. 1877	Apr. 1901	xii.'13	3 0
1612	Ports and anchorages in Dalmatia :— - - - -		22 × 19	10th May 1880	17th July 1912	vii.'13	2 0
	Port Trau - - - - -	m = 3.6					
	Port Spalato - - - - -	m = 4.8					
	Port Makarska - - - - -	m = 2.5					
	Port St. Giorgio - - - - -	m = 3.6					
	Ports Verboska and Gelsa - - - - -	m = 2.5					
	Almissa road - - - - -	m = 2.5					
	Spalmadori channel - - - - -	m = 2.5					
	Citta Vecchia bay - - - - -	m = 2.5					
1611	Ports and anchorages in Dalmatia :— - - - -		26 × 18	20th Feb. 1880	Feb. 1901	ix.'12	2 0
	Grande (Vallegrande) bay - - - - -	m = 2.5					
	Ports Carboni, Tre Pozzi, and Berna - - - - -	m = 2.5					
	Ports Lago Grande and Lago Piccolo - - - - -	m = 2.5					
	Sabbioncello channel - - - - -	m = 2.4					
2713	Adriatic, east coast—Sheet 5: Curzola to Cattaro - - - - -	m = 0.5	38 × 25	22nd Jan. 1878	Nov. 1900	vii.'13	3 0
	Port Tolero - - - - -	m = 2.5					
	Port Palma - - - - -	m = 2.5					
	Port Palazzo - - - - -	m = 3.4					
	Port Slano - - - - -	m = 3.0					
1582	Harbours on the eastern coast of the Adriatic :— - - - -		23 × 17	16th July 1878	Feb. 1907	vii.'13	2 0
	Approaches to Stagno Piccolo and Klek bay, Port Tolero, and Narenta anchorage - - - - -	m = 0.9					
	Ports of Ragusa - - - - -	m = 2.4					
	Ports of Ragusa Vecchia - - - - -	m = 2.4					
	Narenta river entrance and anchorage - - - - -	m = 4.8					

The limits of the above charts will be found on Index Sheet F.

MEDITERRANEAN SEA—ADRIATIC SEA (*continued*).

No. of Chart.	Title of Chart or Plan.	Scale in Inches.	Size in Inches.	Date of Publication.	Last New Edition.	Latest Correction.	Net Price. <i>s. d.</i>
3675	Plans on the east shore of the Adriatic:—	- - -	38 × 26	14th Apr. 1908	- - -	iv. '11	2 0
	Port Gravosa and Ombla inlet - - -	m = 9.6					
1463	Ports and anchorages in Dalmatia and Albania:—	- - -	26 × 18	1st Aug. 1878	Dec. 1900	xii. '12	2 0
	Port Molonta to Malaluka bay, showing approaches to Cattaro - - -	m = 0.9					
	Little Port Molonta - - -	m = 2.5					
	Antivari roads - - -	m = 1.8					
	Port St. Giovanni di Medua - - -	m = 1.8					
	Port Budua - - -	m = 2.5					
419	Anchorages and channels in the Gulf of Cattaro:—	- - -	25 × 19	15th July 1896	Mar. 1907	x. '10	2 0
	Meljine bay and Kumbor channel - - -	m = 4.8					
	Cattaro harbour - - -	m = 4.8					
	Le Catene channel - - -	m = 4.8					
	Teodo bay - - -	m = 4.8					
2701	Gulf of Cattaro to Corfu, including the coast of Italy from Cape Santa Maria di Leuca to Brindisi - - -	m = 0.2	38 × 25	5th Sept. 1878	Aug. 1901	xii. '13	3 0
	Port Otranto - - -	m = 3.5					
1590	Durazzo bay - - -	m = 1.8	19 × 14	5th Nov. 1878	Dec. 1900	iv. '03	2 0
1589	Valona bay - - -	m = 0.9	25 × 19	23rd Oct. 1897	- - -	vii. '03	2 0
	Port Palermo (ancient Panormus) - - -	m = 2.1					
206	Channels of Corfu, with the adjacent coast of Albania from Cape Kiephali to Kastrosikia - - -	m = 0.5	38 × 25	25th Oct. 1865	27th Nov. 1912	v. '13	3 0
	Port Parga (ancient Toryne) - - -	m = 3.7					
	Ports Alipa and St. Spiridione - - -	m = 4.0					
	Port St. Giovanni - - -	m = 2.5					
	Port Phanari (ancient Glycys) - - -	m = 4.3					
	Port Paganja - - -	m = 4.3					
	Port Gomenizza - - -	m = 2.1					
	Port Gayo - - -	m = 4.4					
1450	Corfu (Kerkyra) road - - -	m = 3.4	25 × 18	20th May 1864	July 1872	xii. '03	2 0

The limits of the above charts will be found on Index Sheet F.

MEDITERRANEAN SEA—GREECE AND WESTERN SHORE OF THE AEGEAN SEA.

No. of Chart.	Title of Chart or Plan.	Scale in Inches.	Size in Inches.	Date of Publication.	Last New Edition.	Latest Correction.	Net Price. <i>s. d.</i>
1800	Malta to Cape Malea, including the Ionian islands - - -	m = 0.1	46 × 25	30th Apr. 1894	- - -	xi. '13	4 0
2836a	Archipelago—southern sheet - - -	m = 0.1	38 × 25	15th Sept. 1863	15th Aug. 1913	- - -	3 0
	Kandeliusa (Madonna) - - -	m = 1.0					
	Marmarice harbour - - -	m = 1.0					
	Makri harbour - - -	m = 0.6					
	Port of Rhodes - - -	m = 3.5					
	Port Lindos - - -	m = 4.0					
	The Peiraeus or Port Drako - - -	m = 4.8					
	Port Maltezana - - -	m = 1.1					
	Port St. Nikolo - - -	m = 3.8					
	Port Kheli - - -	m = 3.8					
	Strait of Samos or Samos-boghaz - - -	m = 1.7					
2836b	Archipelago—northern sheet - - -	m = 0.1	38 × 24	15th Sept. 1863	5th Dec. 1913	- - -	3 0
	Foujes - - -	m = 2.0					
	Sandarli (Chandarli) harbour - - -	m = 1.2					
	Sighajik harbour - - -	m = 5.8					
	Vourlah harbour - - -	m = 0.5					
	Smyrna harbour - - -	m = 0.5					
	Port Sigri - - -	m = 1.1					
	Ports Mudros and Kondia - - -	m = 1.0					
	Port Ali Agha - - -	m = 1.0					
	Port Kolokithia - - -	m = 1.0					
	Dédé Agatch road - - -	m = 1.3					
	Rema bay - - -	m = 1.2					
	Kavala bay - - -	m = 1.3					
	Foggia Nova or Naes Foyes - - -	m = 1.2					
203	Santa Maura, Ithaca, and Cephalonia islands, with the adjacent coast from Kastrosikia to Kastro Tornese - - -	m = 0.5	38 × 25	10th Jan. 1867	June 1872	ix. '13	3 0
1591	Prevesa strait - - -	m = 4.0	22 × 19	30th Sept. 1864	- - -	viii. '07	2 0
1609	Roadstead of Santa Maura, and Port Drepano - - -	m = 2.5	25 × 18	11th June 1866	- - -	vi. '04	2 0
1620	Harbours in the Ionian islands:—	- - -	25 × 18	15th Aug. 1866	- - -	ix. '13	2 0
	Meganisi channel, and Port Vliko - - -	m = 1.5					
	Gulf of Molo, and Port Vathi - - -	m = 5.3					
1557	Port Argostoli - - -	m = 3.6	39 × 26	6th Apr. 1896	- - -	i. '12	3 0
1676	Gulf of Patras and approaches - - -	m = 0.8	39 × 26	1st Aug. 1892	Jan. 1904	viii. '13	3 0
3496	Scropha point to Cape Kamilafka - - -	m = 1.4	38 × 26	24th June 1905	- - -	ix. '13	3 0
1939	Dragamesti bay and approaches - - -	m = 4.0	39 × 26	30th Dec. 1893	Jan. 1909	viii. '13	3 0
3485	Port Plateali (Platea) - - -	m = 17.0	26 × 19	29th Apr. 1905	- - -	- - -	2 0
427	Entrance to the Gulf of Corinth - - -	m = 2.0	26 × 19	15th Sept. 1896	- - -	vii. '13*	2 0
1225	Patras roads - - -	m = 6.0	24 × 18	5th Sept. 1888	- - -	vii. '08	2 0
1600	Gulf of Corinth - - -	m = 0.5	38 × 25	4th Mar. 1898	2nd Oct. 1912	vii. '13*	3 0
	Corinth roads - - -	m = 6.0					
	Kalamaki bay - - -	m = 6.0					
221	Ports Galaxidi and Itea - - -	m = 6.0	39 × 26	30th Dec. 1897	- - -	ix. '06	3 0

The limits of the above charts will be found on Index Sheet F.

MEDITERRANEAN SEA—GREECE AND WESTERN SHORE OF THE AEGEAN SEA (continued).

No. of Chart.	Title of Chart or Plan.	Scale in Inches.	Size in Inches.	Date of Publication.	Last New Edition.	Latest Correction.	Net Price. s. d.
463	Ports and anchorages in the Gulf of Corinth :—	- -	26 × 18	24th Dec. 1896	Sept. 1897	- -	2 0
	Vostitza bay - - - - -	m = 6-0					
	Aspra Spitia bay - - - - -	m = 2-0					
	Zalitza bay - - - - -	m = 1-2					
207	West coast of Morea, from Kastro Tornese to Venetico, with the island of Zante - - - - -	m = 0-3	38 × 25	1st Aug. 1867	- - -	ix. '12	3 0
	Katakolo bay - - - - -	m = 1-5					
	Petalidi bay (ancient Corone) - - - - -	m = 2-5					
	Methoni (ancient Methone) - - - - -	m = 2-3					
	Koroni anchorage (ancient Asine) - - - - -	m = 2-2					
	Proti channel - - - - -	m = 1-4					
1762	Zante bay - - - - -	m = 11-2	26 × 18	4th Aug. 1864	- - -	ii. '97	2 0
211	Bay of Navarin (ancient Plyos) - - - - -	m = 3-8	25 × 19	15th Sept. 1866	- - -	iv. '89	2 0
682	Gulf of Kalamata (Kalamai) - - - - -	m = 1-0	26 × 19	6th Aug. 1895	- - -	ix. '12	2 0
	Kalamata harbour - - - - -	m = 8-0					
1685	Venetico island to Spezzia island, including the channels between Cape Malea and Crete - - - - -	m = 0-3	38 × 25	21st July 1908	July 1909	vii. '13	3 0
	Kapsali bay - - - - -	m = 2-9					
	Port Asomato - - - - -	m = 4-0					
	Port Potamo - - - - -	m = 2-5					
	Port Vathy - - - - -	m = 4-0					
	St. Nikolo bay - - - - -	m = 2-1					
3372	Gulf of Lakonikos (Kolokithia) - - - - -	m = 1-0	39 × 26	6th Nov. 1903	- - -	ix. '11	3 0
3342	Plans on the south coast of Greece :—	- -	26 × 18	14th Aug. 1903	- - -	- -	2 0
	Port Kaio - - - - -	m = 8-0					
	Githion (Gythium) - - - - -	m = 6-0					
3351	Port Skutari - - - - -	m = 6-0	26 × 19	5th Oct. 1903	- - -	- -	2 0
1436	Plans of anchorages in the Morea :—	- -	25 × 19	6th Feb. 1912	- - -	- -	2 0
	Xyli bay - - - - -	m = 1-6					
	Vatika bay and Cervi island (Elaphonisos) - - - - -	m = 1-6					
	Port Teraka - - - - -	m = 6-3					
	Monemvasia - - - - -	m = 2-0					
1525	Hydra bay, Spezzia, Dhoko, &c. - - - - -	m = 1-0	25 × 19	1st Dec. 1843	Aug. 1872	vii. '13	2 0
1518	Gulf of Nauplia (Argolikos) - - - - -	m = 1-0	24 × 19	1st Aug. 1843	Sept. 1900	viii. '08	2 0
1308	Head of the Gulf of Nauplia - - - - -	m = 4-0	26 × 19	18th June 1900	- - -	viii. '08	2 0
1657	Gulf of Athens, and entrance to the Petali gulf - - - - -	m = 0-6	38 × 25	6th May 1892	Mar. 1893	v. '13	3 0
1517	Poros island (ancient Calaurcia) - - - - -	m = 3-0	24 × 19	1st Nov. 1843	1860	v. '13	2 0
1514	Aegina and Methana - - - - -	m = 1-0	24 × 19	24th Oct. 1843	Mar. 1882	v. '13	2 0
1513	Athens to the Isthmus of Corinth, including Salamis, Eleusis, Megara, and Kekhries bays, and the northern portion of the island of Aegina - - - - -	m = 1-0	38 × 25	27th June 1892	- - -	ix. '12	3 0
1816	Plans of anchorages in the Gulf of Athens :—	- -	25 × 19	24th Nov. 1897	- - -	ix. '08	2 0
	Town and ports of Aegina - - - - -	m = 9-0					
	Port Epidavro (ancient Epidaurus) - - - - -	m = 8-7					
894	Salamis strait and Georgio channel - - - - -	m = 3-0	26 × 19	16th Dec. 1897	- - -	vi. '07	2 0
1520	The Peiræus and Phalerum bay - - - - -	m = 9-6	39 × 26	4th Apr. 1892	Sept. 1900	ix. '12	3 0

The limits of the above charts will be found on Index Sheet F.

MEDITERRANEAN SEA—GREECE AND WESTERN SHORE OF THE AEGEAN SEA (continued).

No. of Chart.	Title of Chart or Plan.	Scale in Inches.	Size in Inches.	Date of Publication.	Last New Edition.	Latest Correction.	Net Price. s. d.
1526	Plans of anchorages in the Grecian archipelago :—	- -	25 × 19	27th Nov. 1897	- - -	iii. '13	2 0
	Port Raphtis (ancient Prasiae) - - - - -	m = 6-0					
	Mandri channel - - - - -	m = 1-0					
	Port St. Nikolo (St. Nikolaos) - - - - -	m = 6-7					
	Port Mandri and Ergasteria (Lavrion) bay - - - - -	m = 5-4					
1820	Andros island and Doro (Kaphiréus) channel - - - - -	m = 0-7	32 × 25	10th July 1847	June 1872	iv. '05	3 0
	Steno pass - - - - -	m = 1-8					
1827	Gavrion bay (ancient Gaurion) - - - - -	m = 4-0	14 × 11	31st July 1847	- - -	xii. '73	1 0
426	Doro channel to the Gulf of Saloniki - - - - -	m = 0-3	43 × 25	30th Sept. 1896	July 1900	vii. '13*	4 0
	Port Kumi - - - - -	m = 1-0					
1597	Petali gulf and the eastern part of the Euripo (Eúripis) channel - - - - -	m = 0-6	25 × 18	5th May 1857	June 1872	viii. '84	2 0
1788	Petali islands and anchorages - - - - -	m = 2-7	25 × 19	17th Nov. 1847	- - -	v. '82	2 0
1554	Talanta (Evoikos) channel and the western part of the Euripo (Eúripis) channel - - - - -	m = 0-6	24 × 18	18th June 1857	13th Mar. 1912	vii. '13	2 0
2802	Strait of Euripo (the ancient Euripus) - - - - -	m = 3-5	25 × 19	10th May 1861	Feb. 1900	vii. '13	2 0
	The town of Euripo (the ancient Chalcis) - - - - -	m = 12-3					
1556	Gulf of Volo with Oreos and Talanta channels - - - - -	m = 0-7	35 × 25s	8th May 1890	July 1908	vii. '13	4 0
	Ahilion anchorage - - - - -	m = 2-7					
1871	Ports Surbi and Mijella - - - - -	m = 4-0	26 × 19	10th Apr. 1893	Mar. 1895	- -	2 0
	Port Vathudi - - - - -	m = 5-9					
1196	Port of Volo (Volos) - - - - -	m = 6-0	39 × 26	1st Oct. 1888	Dec. 1905	vii. '13	3 0
	Skiathos harbour - - - - -	m = 6-0					
2048	Skyros island - - - - -	m = 1-0	24 × 18	9th May 1851	- - -	vii. '12	2 0
2072	Skopelos group - - - - -	m = 0-5	24 × 18	5th Aug. 1851	Oct. 1864	vii. '13	2 0
	Port Planedhi - - - - -	m = 4-0					
1085	Negropont to Gulf of Kassandra, including Gulf of Saloniki - - - - -	m = 0-3	38 × 25	29th Mar. 1890	- - -	x. '13	3 0
2070	Saloniki bay (the ancient Thessalonica) - - - - -	m = 1-2	25 × 18	25th July 1851	Dec. 1900	x. '13	2 0

The limits of the above charts will be found on Index Sheet F.

MEDITERRANEAN SEA—TURKEY AND EASTERN SHORE OF THE AEGEAN SEA.

No. of Chart.	Title of Chart or Plan.	Scale in Inches.	Size in Inches.	Date of Publication.	Last New Edition.	Latest Correction.	Net Price. <i>s. d.</i>
1086	Gulf of Kassandra to Thaso and Lemnos islands - - -	m = 0.3	32 × 26	27th Apr. 1888	Apr. 1897	iii. '12	3 0
1679	Harbours and anchorages in the Archipelago :— - - -	- - -	25 × 18	18th Mar. 1846	Apr. 1901	x. '91	2 0
	Port Kupho - - - - -	m = 6.3					
	Thaso strait, between Deuthero, Dimitri, and Sikia ports - - - - -	m = 1.0					
	Port Dimitri (Vouvorou) - - - - -	m = 1.0					
	Port Sikia - - - - -	m = 1.0					
	Mouth of the Kara-su or Strymon - - - - -	m = 1.0					
	Deuthero (Leftere) cove - - - - -	m = 3.9					
	Kalamuti (Keremidli) harbour - - - - -	m = 6.4					
1647	Plans in the Grecian archipelago :— - - - -	- - -	25 × 19	14th Apr. 1900	- - -	- - -	1 0
	Erissos and Problaka bays - - - - -	m = 1.0					
	Plati harbour - - - - -	m = 12.4					
1684	Panagia road - - - - -	m = 4.0	25 × 18	15th June 1893	- - -	- - -	2 0
1087	Thaso island to Dardanelles - - - - -	m = 0.3	32 × 26	27th Apr. 1888	- - -	ix. '13	3 0
1892	Plans of anchorages in the Grecian archipelago :— - -	- - -	26 × 18	27th Nov. 1897	- - -	- - -	2 0
	Kara-Agatch bay and Lake Burughiul - - - - -	m = 0.6					
	Xeros islands - - - - -	m = 3.9					
	Port Baklar - - - - -	m = 6.0					
1880	Plans in the Gulf of Xeros :— - - - -	- - -	25 × 19	26th June 1893	- - -	- - -	2 0
	Suvla bay (Little Hanafart) - - - - -	m = 6.0					
	Arapos Mermedia bay (Ejelmar) - - - - -	m = 11.6					
1659	Lemnos (Stalimeni) - - - - -	m = 0.7	24 × 18	12th July 1848	Feb. 1896	iii. '12	2 0
3428	Anchorages in the Grecian archipelago :— - - - -	- - -	25 × 19	29th Apr. 1904	- - -	- - -	2 0
	Port Kondia - - - - -	m = 6.0					
1661	Port Mudros (Porto San Antonio) - - - - -	m = 4.0	39 × 26	23rd Apr. 1894	May 1903	iii. '12	3 0
1608	Entrance of the Dardanelles with Tenedos and the Plain of Troy - - - - -	m = 1.0	25 × 18	25th June 1844	Sept. 1880	ix. '13	2 0
	Port and town of Tenedos - - - - -	m = 3.9					
1599	Cape Eski Stambul to Kum Kale, including Bashika bay and Tenedos island - - - - -	m = 2.0	31 × 25	30th Jan. 1877	Sept. 1880	ix. '13	3 0
1891	Plans of anchorages in the Grecian archipelago :— - -	- - -	25 × 19	19th Nov. 1897	- - -	iii. '12	2 0
	Psara island - - - - -	m = 1.0					
	Strati island (ancient Neae) - - - - -	m = 1.2					
	Kastro (ancient Myrina) - - - - -	m = 2.0					
	Purnea bay (Porto Paradisi or Burgna) - - - - -	m = 1.8					
1665	Mityleni island, with the Gulfs of Adramyti and Sandarli	m = 0.5	38 × 25	26th Oct. 1860	July 1877	x. '02	3 0
	Entrance to Port Kalloni - - - - -	m = 2.0					
	Entrance of Port Iero - - - - -	m = 2.0					
	Molivo road - - - - -	m = 2.0					
381	Mityleni anchorage and adjacent coast - - - - -	m = 4.0	26 × 19	28th Jan. 1896	- - -	- - -	2 0
1664	Port Iero or Olivieri - - - - -	m = 2.0	26 × 19	24th Jan. 1877	31st Dec. 1903	ix. '78	2 0
	Entrance to Port Iero or Olivieri - - - - -	m = 4.0					
1671	Port Sigri - - - - -	m = 6.0	24 × 19	28th May 1891	Feb. 1892	- - -	2 0
1672	Mosko-nisi or the Fragrant isle, and Aivali bay - - -	m = 1.7	24 × 18	10th Aug. 1848	- - -	ix. '92	2 0

The limits of the above charts will be found on Index Sheet F.

MEDITERRANEAN SEA—TURKEY AND EASTERN SHORE OF THE AEGEAN SEA (*continued.*)

No. of Chart.	Title of Chart or Plan.	Scale in Inches.	Size in Inches.	Date of Publication.	Last New Edition.	Latest Correction.	Net Price. <i>s. d.</i>
1902	Gulf of Sandarli or Chandarli (the ancient Cumaesus Sinus)	m = 1.3	24 × 18	20th Oct. 1848	Jan. 1864	i. '77	2 0
515	Port Ali-agma - - - - -	m = 4.9	23 × 17	16th Nov. 1863	- - -	iii. '82	2 0
1645	Island of Khios and Gulf of Smyrna - - - - -	m = 0.5	38 × 25	20th Jan. 1893	Apr. 1898	x. '13	3 0
	Port Scio or Kastro - - - - -	m = 5.6					
	Port Sahib - - - - -	m = 2.0					
1522	Smyrna harbour - - - - -	m = 2.0	38 × 25	4th Sept. 1860	May 1888	x. '13	3 0
1521	Ports in the Gulf of Smyrna :— - - - -	- - -	25 × 19	3rd Sept. 1844	May 1908	vii. '81	2 0
	Vourlah road and adjacent islands - - - - -	m = 2.0					
	Smyrna (Ismir) - - - - -	m = 7.9					
1617	Vourlah road - - - - -	m = 3.8	19 × 19	11th Nov. 1898	- - -	- - -	2 0
1566	Foujes - - - - -	m = 4.2	19 × 17	18th Nov. 1891	- - -	- - -	2 0
1635	Plans of anchorages in the Strait of Khios :— - - -	- - -	26 × 18	30th Dec. 1897	- - -	- - -	2 0
	Port Mersin - - - - -	m = 2.0					
	Port Sikia - - - - -	m = 2.0					
	Spalmatori islands, and Port Kolokithia - - - - -	m = 1.0					
	Port Egri-liman - - - - -	m = 5.3					
	Chesme - - - - -	m = 6.0					
1568	Ports Boghazi and Pasha - - - - -	m = 5.8	39 × 26	18th Jan. 1892	- - -	- - -	3 0
	Port Egrilar - - - - -	m = 6.2					
3446	Paspargo islet to Samos strait, including the Gulf of Skala Nuova - - - - -	m = 0.7	40 × 25	21st Oct. 1905	- - -	- - -	4 0
	Karlovassi harbour - - - - -	m = 10.0					
1878	Plans of anchorages in the Aegean sea :— - - - -	- - -	26 × 18	15th Jan. 1898	- - -	i. '13	2 0
	Port Ajano - - - - -	m = 2.9					
	Sighajik harbour - - - - -	m = 5.9					
	Port Isene (ancient Iassus) - - - - -	m = 5.0					
	Port Tigani (the ancient harbour of Samos) - - - - -	m = 8.5					
1546	Samos strait to Mandelyah gulf - - - - -	m = 0.7	38 × 25	23rd Nov. 1898	- - -	i. '13	3 0
1530	The Strait of Samos or Samos-boghaz - - - - -	m = 1.7	24 × 19	1st Jan. 1844	Sept. 1880	i. '13	2 0
1537	Furni islands, with the adjacent parts of Samos and Nikaria - - - - -	m = 1.0	24 × 18	1st Jan. 1844	Feb. 1864	viii. '08	2 0
	Furni (Thiapori) boghaz - - - - -	m = 2.2					
1574	The islands of Patmos (Patino), Arki (ancient Architis), and Lipso (ancient Lepsia), with the adjacent isle of Gaidaro (ancient Hyetussa) - - - - -	m = 1.0	24 × 18	27th May 1844	- - -	iii. '82	2 0
	Port Skala - - - - -	m = 2.5					
	Ports Stavros and Griko - - - - -	m = 2.5					
1666	Lero (the ancient Leros) and Kalimno (the ancient Kalymna) - - - - -	m = 1.0	24 × 18	4th Sept. 1844	Sept. 1864	viii. '80	2 0
872	Kalimno to Rhodes, including the Gulfs of Kos, Doris, and Syri - - - - -	m = 0.3	41 × 26	19th Dec. 1896	- - -	xi. '12	4 0
1898	The islands of Kos, Niseros, and Piskopi - - - - -	m = 0.6	24 × 18	25th Aug. 1848	Sept. 1864	v. '90	2 0
1604	The Gulfs of Kos, Doris, and Syri (the ancient Sinus Ceramicus and Sinus Doridis) - - - - -	m = 0.7	38 × 24	1st Jan. 1844	June 1872	xi. '94	3 0
1899	Kalimno, Kappari, and Kos channels - - - - -	m = 1.2	26 × 19	28th Feb. 1907	- - -	- - -	2 0
1606	Budrum (the ancient Halicarnassus) - - - - -	m = 8.4	19 × 18	9th Apr. 1851	- - -	xi. '94	2 0

The limits of the above charts will be found on Index Sheet F.

MEDITERRANEAN SEA—TURKEY AND EASTERN SHORE OF THE AEGEAN SEA (*continued*).

No. of Chart.	Title of Chart or Plan.	Scale in Inches.	Size in Inches.	Date of Publication.	Last New Edition.	Latest Correction.	Net Price. <i>s. d.</i>
1533	Plans of anchorages in the Gulf of Kos :—	- - -	25 × 19	19th Nov. 1827	- - -	i. '11	2 0
	Port Gallipoli - - - - -	m = 5·1					
	Shehir Oghlan islands - - - - -	m = 7·1					
	Port Deremen - - - - -	m = 4·8					
	Yedi Atala - - - - -	m = 3·5					
1667	Rhodes island - - - - -	m = 0·7	38 × 25s	23rd July 1862	Aug. 1877	vii. '06	3 0
	Town and ports of Rhodes - - - - -	m = 8·5					
	Port Lindos - - - - -	m = 8·3					

The limits of the above charts will be found on Index Sheet F.

MEDITERRANEAN SEA—CRETE AND THE CENTRAL ISLANDS OF THE AEGEAN SEA.

No. of Chart.	Title of Chart or Plan.	Scale in Inches.	Size in Inches.	Date of Publication.	Last New Edition.	Latest Correction.	Net Price. <i>s. d.</i>
2536a	Western part of Candia or Crete (Kirit adasi) - - -	m = 0·5	39 × 26	15th Feb. 1862	May 1872	iv. '99	4 0
	Port Matala - - - - -	m = 8·0					
	Sphakia anchorage - - - - -	m = 5·0					
2536b	Eastern part of Candia or Crete (Kirit adasi) - - -	m = 0·5	38 × 24	17th Apr. 1858	May 1872	xii. '04	3 0
2715	Plans of bays and ports in Crete :—	- - -	25 × 19	9th Jan. 1860	- - -	vi. '05	2 0
	Khersonisos bay (the ancient Khersonesos) - - -	m = 8·0					
	Eremopoli bay (the ancient Etera ?) - - -	m = 14·0					
	Hierápetra or Girápetra (the ancient Hierapytna) - - -	m = 8·0					
2724	Plans of bays and ports in Candia or Crete :—	- - -	25 × 18	28th Jan. 1861	Apr. 1906	vi. '92	2 0
	Sitia bay - - - - -	m = 5·0					
	Grandes bay - - - - -	m = 5·0					
	Kalo Limniones (the ancient Kaloi Limnes) - - -	m = 5·0					
217	Plans of ports in Candia or Crete :—	- - -	25 × 19	28th Feb. 1861	July 1864	iii. '82	2 0
	Grabusa (the ancient Korykos promontory) - - -	m = 2·9					
	Rhithymno port (the ancient Rhithymna) - - -	m = 8·0					
	Port Lutro (the ancient Phoenice) - - -	m = 8·0					
	Kutri (the ancient Phalasarna) - - -	m = 8·0					
1658	Suda bay and Khania (Canea) - - - - -	m = 2·1	25 × 19	18th Aug. 1848	Nov. 1905	ix. '12	2 0
	Canea or Khania (the ancient Kydonia) - - -	m = 7·9					
3691	Suda Bay anchorage - - - - -	m = 7·3	26 × 19	7th Apr. 1908	- - -	- - -	2 0
1904	Megalo Kastion or Candia (ancient Keraklea) - - -	m = 7·9	26 × 19	28th Dec. 1897	- - -	i. '98	2 0
2982	Anchorages on the south coast of Standia island - - -	m = 7·9	26 × 19	12th Nov. 1897	- - -	- - -	2 0
2850	Poro bay - - - - -	m = 6·2	26 × 20	1st July 1863	Apr. 1897	xii. '04	2 0
	Port Nikolo - - - - -	m = 9·1					
	Entrance to Spinalonga harbour - - -	m = 3·8					
1555	Anchorages on the north coast of Crete :—	- - -	25 × 19	29th Apr. 1897	- - -	- - -	2 0
	Anchorages near Cape Sidero - - - - -	m = 1·9					
2824	The islands of Scarpanto and Kaso (the ancient Carpathos and Kassos) - - - - -	m = 1·0	37 × 24	10th July 1861	June 1872	ii. '82	3 0
	Tristoma - - - - -	m = 8·4					
2043	Santorin island (Thera) - - - - -	m = 1·6	24 × 19	4th Apr. 1851	Nov. 1872	ii. '93	2 0
	Cristiani islands - - - - -	m = 1·6					
2753	Islands of Polykandro, Sikinos, and Nio - - -	m = 1·0	38 × 25	1st July 1863	- - -	ii. '99	3 0
	Port Nio (Ios) - - - - -	m = 5·4					
2051	The islands of Milo, Anti Milo (Antimilos), Kimolos, and Polino (Polyaigos) - - - - -	m = 1·0	24 × 18	7th May 1851	June 1878	ix. '98	2 0
1817	Siphano (Siphnos) - - - - -	m = 1·0	25 × 18	25th June 1847	Jan. 1893	iv. '12	2 0
	Serpho (Sérifhos) - - - - -	m = 1·0					
	Jura (Gfaros) - - - - -	m = 1·0					
	Thermia (Kythnos) - - - - -	m = 0·9					
1542	Syra island (Syros) - - - - -	m = 2·0	24 × 18	1st Jan. 1844	Aug. 1885	i. '10	2 0
	Syra harbour - - - - -	m = 3·8					
1815	The islands of Tinos, Mykoni, Rhenea, and Delos - - -	m = 0·7	24 × 18	15th June 1847	June 1872	x. '12	2 0
	Steno pass - - - - -	m = 1·8					
	Dili strait - - - - -	m = 2·0					
	The acropolis of Oxoburgo - - - - -	m = 15·0					

The limits of the above charts will be found on Index Sheet F.

MEDITERRANEAN SEA—CRETE AND CENTRAL ISLANDS OF THE AEGEAN SEA (*continued*).

No. of Chart.	Title of Chart or Plan.	Scale in Inches.	Size in Inches.	Date of Publication.	Last New Edition.	Latest Correction.	Net Price. <i>s. d.</i>
1867	Nikaria island (ancient Ikaria) - - - - -	m = 1.0	24 × 17	27th June 1849	- - -	viii. '08	2 0
1837	Paros and Naxos - - - - -	m = 1.0	37 × 24	27th Dec. 1847	Sept. 1863	xii. '89	3 0
	The Fourteen-feet pass of Kastro - - - - -	m = 1.7					
1732	Naxia bay - - - - -	m = 4.2	12 × 11	29th Sept. 1847	1861	xii. '89	1 0
1832	Plans of anchorages in the Grecian archipelago :—	- - -	25 × 19	2nd Dec. 1897	July 1907	- - -	2 0
	Port Trio - - - - -	m = 4.7					
	Port Naussa - - - - -	m = 3.8					
	Tinos harbour - - - - -	m = 11.0					
1866	Amorgos and Denusa islands - - - - -	m = 0.7	24 × 18	27th June 1849	June 1872	ii. '82	2 0
1888	Stampalia island (ancient Astypaloea) - - - - -	m = 1.3	24 × 18	3rd Jan. 1865	- - -	xi. '12	2 0
387	Port Maltezana - - - - -	m = 5.4	26 × 19	4th Nov. 1863	- - -	xi. '12	2 0

The limits of the above charts will be found on Index Sheet F.

MEDITERRANEAN SEA—ASIA MINOR, CYPRUS, AND SYRIA.

No. of Chart.	Title of Chart or Plan.	Scale in Inches.	Size in Inches.	Date of Publication.	Last New Edition.	Latest Correction.	Net Price. <i>s. d.</i>
2606	Candia to Alexandretta - - - - -	d = 4.0	38 × 25	16th Oct. 1897	- - -	x. '13	3 0
236	Rhodes island to Kara burnu - - - - -	m = 0.2	38 × 25	10th Feb. 1885	- - -	xii. '10	3 0
	Kastelorizo roadstead and harbour - - - - -	m = 5.0					
	Kakava roadstead and entrance to Port Tristomos -	m = 5.0					
	South-west entrance into Kakava roadstead - - -	m = 5.0					
	Yali bay - - - - -	m = 5.0					
	Port Genovese - - - - -	m = 5.0					
	Tekrova (the ancient Phaselis) - - - - -	m = 5.0					
	Adalia (the ancient Olbia) - - - - -	m = 5.0					
	Laara (the ancient Attalia) - - - - -	m = 5.0					
	Eski Adalia (the ancient Sidè) - - - - -	m = 5.0					
1545	The harbours of Marmarice and Karaghatch - - -	m = 2.2	38 × 25	10th Oct. 1911	- - -	- - -	3 0
1886	Karaghatch to Makri - - - - -	m = 0.7	24 × 18	12th Aug. 1848	July 1872	xi. '10	2 0
1885	Makri harbour (the ancient Telmissus) - - - - -	m = 3.7	17 × 11	18th Aug. 1848	- - -	xi. '10	1 0
237	Kara burnu to Karadash burnu - - - - -	m = 0.2	38 × 25	24th Feb. 1885	- - -	x. '13	3 0
	Ancient Ptolemais - - - - -	m = 2.5					
	Alaya (the ancient Coracesium) - - - - -	m = 2.5					
	Ancient Hamaxia - - - - -	m = 5.0					
	Silinti (the ancient Trajanopolis) - - - - -	m = 2.5					
	Cape Anamur (the ancient Anemurium) - - - - -	m = 5.0					
	Port Melania - - - - -	m = 4.9					
	Port Chelindreh (the ancient Celenderis) - - -	m = 4.9					
	Papadula islands - - - - -	m = 4.9					
	Cavalière island and port - - - - -	m = 2.5					
	Provençal or Manavat island - - - - -	m = 2.4					
	Aghaliman ports (the Scala of Selefkeh) - - -	m = 2.4					
	Plan of Aghaliman fort - - - - -	m = 19.5					
	Korghos-Kalaler or Korghos castles - - - - -	m = 4.9					
	Plans of Korghos castles - - - - -	m = 15.0					
	Ayash (the ancient Eleusa or Sebasté) - - - - -	m = 3.3					
	Mezetlu (the ancient Soli or Pompeiopolis) - - -	m = 4.9					
2668	Mersina roadstead - - - - -	m = 2.9	25 × 18	23rd Jan. 1897	Oct. 1910	xii. '11	2 0
2791	Port Ayas (the ancient Aegae) - - - - -	m = 10.0	25 × 19	13th June 1860	July 1872	- - -	2 0
	Karadash road - - - - -	m = 2.7					
2074	Cyprus - - - - -	m = 0.3	38 × 25	24th May 1892	Jan. 1905	x. '13	3 0
	Kyrenia - - - - -	m = 7.6					
847	Famagusta and Salamis - - - - -	m = 3.3	25 × 18	20th Nov. 1879	18th Oct. 1911	- - -	2 0
	Famagusta harbour - - - - -	m = 7.2					
846	Anchorage in Cyprus :—	- - -	38 × 25	12th June 1891	- - -	xi. '09	3 0
	Limasol - - - - -	m = 2.7					
	Larnaka - - - - -	m = 2.5					
2632	Coast of Syria—Sheet 1 : Gulf of Iskanderun to Markhab	m = 0.3	38 × 25	29th Mar. 1861	Aug. 1864	ii. '97	3 0
	Bay of Bazit (ancient Posidium) - - - - -	m = 1.4					
58	Ayas bay or Mortalik - - - - -	m = 2.0	19 × 12	22nd Aug. 1881	- - -	- - -	2 0
2188	Iskanderun or Alexandretta bay - - - - -	m = 6.1	25 × 19	8th Aug. 1860	May 1864	ii. '11	2 0

The limits of the above charts will be found on Index Sheet F.

MEDITERRANEAN SEA—ASIA MINOR, CYPRUS, AND SYRIA (continued).

No. of Chart.	Title of Chart or Plan.	Scale in Inches.	Size in Inches.	Date of Publication.	Last New Edition.	Latest Correction.	Net Price. <i>s. d.</i>
2514	Ras-el-Fasori to Ras Ziaret, with the anchorages of Ibn Hani and Latakiya - - - - -	m = 2.0	25 × 19	16th July 1860	Aug. 1864	ix. '81	2 0
	Latakiya (ancient Laodicea) - - - - -	m = 10.2					
2633	Coast of Syria—Sheet 2: Markhab to Ras en Nakúra - - - - -	m = 0.3	40 × 25	15th Sept. 1863	Feb. 1866	iii. '95	3 0
2765	Ruad Island anchorage (ancient Arvad or Aradus) - - - - -	m = 2.4	26 × 19	27th June 1892	- - -	- - -	2 0
1576	Tripoli roadstead - - - - -	m = 2.3	26 × 19	7th Dec. 1861	Feb. 1866	ii. '11	2 0
1563	Beirút (the ancient Berytus) - - - - -	m = 3.8	38 × 25	4th Dec. 1860	5th Apr. 1911	iv. '12	3 0
	Beirút harbour - - - - -	m = 18.0					
2794	Saida (ancient Sidon) - - - - -	m = 5.3	26 × 19	24th July 1862	- - -	iii. '11	2 0
2903	Súr (ancient Tyre) - - - - -	m = 4.5	26 × 19	25th Apr. 1862	July 1862	vii. '66	2 0
2634	Coast of Syria—Sheet 3: Ras en Nakúra to El Arish - - - - -	m = 0.3	38 × 25	1st Sept. 1864	Dec. 1904	ix. '13	3 0
	Yafa (Jaffa) anchorage - - - - -	m = 3.0					
1585	Bay of Acre - - - - -	m = 1.6	26 × 19	1st June 1863	Jan. 1865	ix. '13	2 0
1242	Bay of Haifa or Khaifa (ancient Sycaminum) - - - - -	m = 3.2	26 × 17	9th Feb. 1863	Jan. 1865	ix. '13	2 0
	Acre or Akka (ancient Accho) - - - - -	m = 4.0					
1847	Plans on the coast of Syria:— - - - -	- - -	25 × 19	2nd Dec. 1863	Oct. 1864	- - -	2 0
	Athlit (ancient Castellum Peregrinorum) - - - - -	m = 6.8					
	Kaisariyeh (ancient Caesarea) - - - - -	m = 8.0					
	Yafa (ancient Joppa or Japho) - - - - -	m = 12.8					
	Probable site of the Port of Yebna - - - - -	m = 6.4					

The limits of the above charts will be found on Index Sheet F.

SEA OF MARMARA, BLACK SEA AND SEA OF AZOV.

No. of Chart.	Title of Chart or Plan.	Scale in Inches.	Size in Inches.	Date of Publication.	Last New Edition.	Latest Correction.	Net Price. <i>s. d.</i>
2214	The Euxine or Black Sea - - - - -	d = 3.2	37 × 24	20th Sept. 1853	Oct. 1908	xii. '13 ^s	3 0
224	Sea of Marmara - - - - -	m = 0.3	50 × 25	25th Jan. 1882	- - -	xi. '13 ^s	5 0
2429	The Dardanelles (ancient Hellespont) - - - - -	m = 1.0	38 × 25 ^s	25th Sept. 1871	Sept. 1880	ix. '13	4 0
	The Narrows - - - - -	m = 2.5					
1004	Western part of Sea of Marmara, with a portion of the Gulf of Xeros - - - - -	m = 1.0	39 × 26	20th Oct. 1887	- - -	xi. '13 ^s	3 0
2605	Erekli to Hora burnu - - - - -	m = 1.0	37 × 26	29th Apr. 1887	- - -	viii. '13	3 0
2604	San Stefano to Erekli - - - - -	m = 1.0	40 × 25	29th Apr. 1887	- - -	- - -	3 0
2401	Buyuk Chekmejeh bay - - - - -	m = 2.8	26 × 19	21st June 1901	Feb. 1905	iv. '12	2 0
	Beikos, Umur, and Buyukdéré bays - - - - -	m = 3.4					
2242	Marmara island and Pasha Liman group - - - - -	m = 1.3	26 × 19	1st Feb. 1880	June 1881	v. '13	2 0
	Pasha Liman harbour - - - - -	m = 3.0					
884	Artaki bay - - - - -	m = 4.1	26 × 19	5th Nov. 1881	- - -	- - -	2 0
844	Ports in the Sea of Marmara:— - - - -	- - -	26 × 18	24th Mar. 1883	- - -	iv. '10	2 0
	Erekli bay - - - - -	m = 3.0					
	Palatia and Mermerjik bays - - - - -	m = 3.0					
	Rodosto roads - - - - -	m = 3.0					
	Karabuga bay - - - - -	m = 3.0					
	Gemlik bay - - - - -	m = 3.0					
	Mudania roads - - - - -	m = 3.0					
	Panderma bay - - - - -	m = 2.9					
	Kalolimno (Imrali) island - - - - -	m = 3.0					
497	Gulf of Ismid - - - - -	m = 1.2	46 × 25	25th Oct. 1883	- - -	v. '04	4 0
	Tuzla bay - - - - -	m = 3.0					
2286	Approach to the Bosphorus, from Stefano point to Prinkipo channel, including Princes islands - - - - -	m = 2.0	32 × 26	25th Jan. 1882	- - -	vii. '13	3 0
1198	The Bosphorus - - - - -	m = 2.0	39 × 26 ^s	4th Mar. 1905	- - -	viii. '13	4 0
	The Golden Horn - - - - -	m = 4.5					
2230	Black Sea—Sheet 1: Bosphorus to Cape Kaliakra - - - - -	m = 0.2	35 × 22	16th Jan. 1854	May 1898	xii. '13	3 0
	Inada road - - - - -	m = 1.5					
2399	Gulf of Pyrgos or Burghaz - - - - -	m = 1.5	38 × 24	29th Dec. 1855	Mar. 1898	xi. '13	3 0
	Messemvria to Cape Emineh - - - - -	m = 1.2					
445	Pyrgos or Burghaz bay - - - - -	m = 5.3	32 × 26	13th Nov. 1891	Mar. 1905	xi. '13	3 0
2285	Plans in the Black Sea:— - - - -	- - -	25 × 19	9th July 1904	1st Feb. 1911	v. '11	2 0
	Varna - - - - -	m = 2.8					
	Baljik bay - - - - -	m = 1.9					
	Port Mangalia - - - - -	m = 3.6					
2231	Black Sea—Sheet 2: Cape Kaliakra to Odessa - - - - -	m = 0.2	36 × 23	16th Jan. 1854	Sept. 1905	xii. '13	3 0
1233	Plans in the Black Sea:— - - - -	- - -	26 × 18	30th June 1904	20th June 1911	xii. '13	2 0
	Constantza (Kustenjeh) anchorage - - - - -	m = 6.1					
	Bender Erekli (the ancient Heraclea) - - - - -	m = 4.5					
2835	Delta of the Danube - - - - -	m = 0.4	38 × 25	17th Oct. 1861	July 1898	xi. '13	3 0
	Entrance of Razem lake - - - - -	m = 0.4					
	Galatz dock - - - - -	m = 7.3					
	Braila dock - - - - -	m = 7.3					

The limits of the above charts will be found on Index Sheet F.

SEA OF MARMARA, BLACK SEA AND SEA OF AZOV (continued).

No. of Chart.	Title of Chart or Plan.	Scale in Inches.	Size in Inches.	Date of Publication.	Last New Edition.	Latest Correction.	Net Price. s. d.
2207	River Danube—Mouths of the Kilia branch - -	m = 1.2	24 × 18	Aug. 1853	14th Feb. 1912	viii. '13	2 0
	River Danube—Sulina mouth - - - -	m = 7.5					
	Ilan-Ada-Si or Fido-Nisi or Serpent island - -	m = 10.0					
2208	Dniestr estuary - - - - -	m = 0.9	25 × 19	8th Dec. 1883	Apr. 1901	v. '08	2 0
	Tsarigrad mouth - - - - -	m = 4.3					
2232	Black Sea—Sheet 3 : Odessa to Sevastopol - -	m = 0.2	34 × 24	2nd Feb. 1854	Oct. 1908	xi. '13	3 0
	Akmechet harbour - - - - -	m = 4.3					
603	Cape Fontana to Tendra peninsula, including Odessa and entrance to Kherson bay - - - -	m = 0.8	36 × 24	15th Apr. 1887	May 1896	x. '13	3 0
2206	Odessa bay - - - - -	m = 2.9	35 × 24	9th Mar. 1887	Sept. 1901	viii. '12	3 0
2380	Southern approach to Kherson bay - - - -	m = 0.6	36 × 26	26th June 1889	- - -	x. '13	3 0
2079	Kherson or Dniepr bay - - - - -	m = 1.4	35 × 23	27th Oct. 1892	Oct. 1908	ii. '12	3 0
2378	Búg river - - - - -	m = 1.5	37 × 24	13th June 1887	Jan. 1906	v. '11	3 0
2996	Karkinit bay - - - - -	m = 0.5	25 × 18	2nd Aug. 1898	Nov. 1905	xi. '07	2 0
2233	Black Sea—Sheet 4 : Sevastopol to Kertch strait - -	m = 0.2	35 × 24	2nd Feb. 1854	Oct. 1908	vii. '13	3 0
3483	Cape Lukul to Cape Meganom - - - - -	m = 0.5	38 × 25	1st June 1905	- - -	xi. '13	3 0
964	Cape Lukul to Balaklava bay, including Sevastopol harbour - - - - -	m = 1.7	39 × 26	30th Apr. 1887	Apr. 1897	vii. '13	3 0
963	Sevastopol harbour - - - - -	m = 5.8	34 × 16	3rd Feb. 1887	- - -	v. '11*	3 0
965	The Khersonese bays of Kazach, Kamiash, and Peschána	m = 8.2	39 × 26	21st Nov. 1896	- - -	vii. '13	3 0
2340	Balaklava bay - - - - -	m = 10.9	27 × 20s	18th Dec. 1854	- - -	iv. '77	2 0
2210	Plans in the Black Sea :— - - - -	- -	25 × 19	18th July 1893	Apr. 1910	xi. '13	2 0
	Karadzha bay - - - - -	m = 1.8					
	Eupatoria road - - - - -	m = 2.9					
	Yalta road - - - - -	m = 4.4					
	Utrish Point anchorage - - - - -	m = 4.3					
	Dzhubg anchorage - - - - -	m = 5.9					
	Poti harbour - - - - -	m = 3.4					
	Tuapse bay - - - - -	m = 2.2					
	Yalta and Urzuf roads - - - - -	m = 0.9					
2234	Black Sea—Sheet 5 : Sea of Azov - - - - -	m = 0.2	36 × 23	2nd Feb. 1854	Nov. 1908	xi. '13	3 0
	Mariupol port and roadstead - - - - -	m = 1.6					
	Taganrog harbour - - - - -	m = 4.9					
2205	Kertch strait and adjacent coasts - - - - -	m = 0.5	38 × 25	1st July 1874	Feb. 1906	vii. '13	3 0
	Kertch strait - - - - -	m = 2.0					
2209	Ports in Sea of Azov :— - - - -	- -	25 × 18	30th Dec. 1887	- - -	ix. '12	2 0
	Ghenichesk road - - - - -	m = 1.4					
	Berdiansk road - - - - -	m = 1.0					
3389	Taganrog gulf - - - - -	m = 0.4	38 × 25	14th Nov. 1903	- - -	xi. '13	3 0
	Yeisk port - - - - -	m = 3.6					
2235	Black Sea—Sheet 6 : Fort Anakria to Kertch strait - -	m = 0.1	35 × 24	4th Feb. 1854	June 1905	vi. '12	3 0
162	Novorossiisk (Sujdzhuk) bay - - - - -	m = 2.3	26 × 19	25th Sept. 1902	- - -	viii. '13	2 0
	Novorossiisk harbour - - - - -	m = 7.3					

The limits of the above charts will be found on Index Sheet F.

SEA OF MARMARA, BLACK SEA AND SEA OF AZOV (continued).

No. of Chart.	Title of Chart or Plan.	Scale in Inches.	Size in Inches.	Date of Publication.	Last New Edition.	Latest Correction.	Net Price. s. d.
2221	Plans of Russian ports on the north shore of the Black Sea :— - - - -	- -	24 × 19	13th Oct. 1853	May 1905	vi. '12	2 0
	Theodosia (Kaffa) - - - - -	m = 1.7					
	Anápa - - - - -	m = 1.2					
	Ghelenjik - - - - -	m = 2.1					
	Mezyumta (St. Duka) road - - - - -	m = 0.8					
	Sukhúm bay - - - - -	m = 1.2					
	Socha road - - - - -	m = 1.9					
	Khosta (Kamislér) road - - - - -	m = 1.9					
	Gagri anchorage - - - - -	m = 2.0					
2236	Black Sea—Sheet 7 : Cape Yasun to Fort Anakria - -	m = 0.2	36 × 23	2nd Feb. 1854	June 1886	ix. '12	3 0
3303	Batum bay - - - - -	m = 8.7	25 × 18	27th June 1911	- - -	v. '13	2 0
2220	Ports and anchorages on the south shore of the Black Sea :— - - - -	- -	24 × 19	11th Oct. 1853	Apr. 1903	iii. '98	2 0
	Rizeh - - - - -	m = 2.5					
	Trebizond - - - - -	m = 2.5					
	Platana - - - - -	m = 2.5					
	Vona bay - - - - -	m = 2.5					
	Kerasunda - - - - -	m = 6.0					
2237	Black Sea—Sheet 8 : Kerempeh to Cape Yasun - - -	m = 0.2	36 × 24	16th Jan. 1854	1863	iii. '13	3 0
2216	Plans of Turkish ports on the south shore of the Black Sea :— - - - -	- -	25 × 19	30th Sept. 1853	Sept. 1901	xi. '11	2 0
	Sinúb (ancient Sinope) - - - - -	m = 2.5					
	Ak-liman (ancient Armene) - - - - -	m = 2.5					
	Amastra (ancient Amastris) - - - - -	m = 2.5					
	Gherzeh (ancient Carusa) - - - - -	m = 2.5					
	Samsun (ancient Amisus) - - - - -	m = 2.5					
	Unieh (ancient Oenoe) - - - - -	m = 2.5					
	Koslu bay - - - - -	m = 4.4					
2238	Black Sea—Sheet 9 : Bosphorus to Kerempeh - - -	m = 0.2	37 × 24	16th Jan. 1854	Aug. 1898	viii. '13	3 0
	Sungul (Zonguldak) bay - - - - -	m = 6.0					

The limits of the above charts will be found on Index Sheet F.

SECTION VII.

AFRICA, WITH ADJACENT ISLANDS IN NORTH ATLANTIC, SOUTH ATLANTIC, AND INDIAN OCEANS.

AZORES, MADEIRA, CANARY AND CAPE VERDE ISLANDS.

No. of Chart.	Title of Chart or Plan.	Scale in Inches.	Size in Inches.	Date of Publication.	Last New Edition.	Latest Correction.	Net Price. <i>s. d.</i>
2483	Atlantic and Indian oceans, with the western portion of Pacific ocean - - - - -	d = 0.2	56 × 25s	15th June 1886	3rd Oct. 1913	xii. '13	5 0
2067 ^a	North Atlantic ocean—eastern portion - - - - -	d = 0.6	44 × 26	1st Nov. 1270	10th July 1912	xii. '13	5 0
2202 ^a	South Atlantic ocean—eastern portion - - - - -	d = 0.6	44 × 25	13th Feb. 1871	11th July 1913	xi. '13	4 0
	Lindsay island - - - - -	m = 0.5					
1950	Azores or Western isles - - - - -	d = 4.4	25 × 18	26th July 1849	Aug. 1867	ix. '13	2 0
1946	Corvo and Flores - - - - -	m = 0.5	24 × 18	18th July 1849	Apr. 1873	x. '10	2 0
	Santa Cruz - - - - -	m = 3.0					
	Caldeira de Corvo - - - - -	m = 3.0					
1855	Fayal, Pico, and San Jorge - - - - -	m = 0.4	25 × 18	25th July 1849	July 1864	ix. '13	2 0
1940	Fayal channel - - - - -	m = 2.5	25 × 19	5th July 1849	July 1864	ix. '13	2 0
	Horta and Pim bays - - - - -	m = 6.0					
1818	Terceira and Graciosa - - - - -	m = 0.5	25 × 19	23rd July 1849	17th Oct. 1913	- -	2 0
	The Caldeira of Graciosa - - - - -	m = 2.0					
	Gomez bay - - - - -	m = 2.0					
	Praya de Graciosa - - - - -	m = 2.0					
	Praya de Terceira - - - - -	m = 2.0					
	Cabras islands - - - - -	m = 2.0					
	Angra de Terceira - - - - -	m = 2.0					
1854	San Miguel - - - - -	m = 0.5	24 × 18	23rd July 1849	8th Aug. 1913	- -	2 0
	Ponta Delgada - - - - -	m = 5.8					
	Villa Franca road - - - - -	m = 2.0					
1865	Santa Maria and the Formigas - - - - -	m = 0.5	24 × 18	18th July 1849	Mar. 1873	x. '05	2 0
	San Lourenço bay - - - - -	m = 3.0					
	Villa do Porto bay - - - - -	m = 3.0					
	Formigas - - - - -	m = 6.0					
	Dollabarat - - - - -	m = 6.0					
1831	The islands of Madeira, Porto Santo, and Dezertas - - - - -	m = 0.5	30 × 25	4th Oct. 1847	Mar. 1873	v. '11	3 0
1689	Funchal bay - - - - -	m = 11.4	24 × 18	3rd Jan. 1845	Mar. 1879	vi. '08	2 0
	Pontinha bay - - - - -	m = 25.0					
1688	Porto Santo bay - - - - -	m = 3.0	26 × 19	15th Aug. 1872	- - -	ix. '12	2 0

The limits of the above charts will be found on Index Sheets A and G.

AZORES, MADEIRA, CANARY AND CAPE VERDE ISLANDS (continued).

No. of Chart.	Title of Chart or Plan.	Scale in Inches.	Size in Inches.	Date of Publication.	Last New Edition.	Latest Correction.	Net Price. s. d.
1229	Cape Ghir to Garnet head, including the Canary islands	d = 4.3	38 × 25	26th Feb. 1898	- - -	xi. '13	3 0
	Agadir or Santa Cruz	m = 0.7					
	Cape Juby anchorage	m = 3.0					
365	Salvage islands	m = 0.8	11 × 8	16th Apr. 1823	July 1873	- -	1 0
	Great Salvage island	m = 3.2					
1852	Lanzarote	m = 0.5	24 × 18	26th June 1848	Mar. 1881	vii. '06	2 0
886	Plans in the Canary islands:—	- -	39 × 25	18th Mar. 1896	Mar. 1897	xi. '13	3 0
	Rio strait	m = 2.0					
	Port Cabras	m = 2.0					
	Bocayna strait	m = 1.0					
	Ports Naos and Arrecife	m = 6.0					
	Port Gando	m = 5.9					
1850	Fuerteventura	m = 0.5	25 × 19	26th June 1848	28th Dec. 1910	xi. '13	2 0
1869	Gran Canaria	m = 0.5	24 × 18	26th June 1848	Jan. 1899	x. '13	2 0
	Maspalomas anchorage	m = 5.0					
578	Las Palmas bay	m = 3.6	26 × 19	8th July 1895	- - -	x. '13	2 0
	La Luz harbour	m = 11.8					
1870	Tenerife	m = 0.5	24 × 19	25th June 1848	Oct. 1896	ix. '02	2 0
	Puerto Orotava	m = 1.0					
1856	Santa Cruz	m = 5.8	11 × 10	30th June 1875	- - -	xi. '07	1 0
1873	Palma, Gomera, and Hierro or Ferro	m = 0.5	24 × 18	1st Apr. 1848	1861	xi. '03	2 0
	Port Santa Cruz de Palma	m = 4.5					
366	Cape Verde islands	m = 0.2	30 × 24	11th July 1822	Jan. 1905	iii. '12	3 0
369	Plans in the Cape Verde islands:—	- -	38 × 26	30th Sept. 1895	Nov. 1904	xi. '13	3 0
	St. Vincent	m = 0.8					
	St. Lucia, Branca, and Raza	m = 0.8					
	Port Ponta do Sol	m = 4.0					
	St. Nicholas	m = 0.5					
	Rolla road (Preguiza)	m = 5.9					
	Tarrafal bay (St. Antonio island)	m = 4.2					
	Sal	m = 0.4					
	Porto Praya	m = 4.7					
	English road (Mayo island)	m = 3.0					
	Mordeira bay (Port de Rabo de Junco)	m = 1.0					
	Fajao d'Agua	m = 4.8					
	Tarrafal bay (St. Jago island)	m = 4.0					
	English road (Port Sal Rei)	m = 0.8					
	San Filippe and Encarnação anchorages	m = 7.3					
	Port St. Jago	m = 7.3					
370	Porto Grande	m = 4.0	24 × 19	9th Sept. 1874	- - -	xi. '13	2 0

The limits of the above charts will be found on Index Sheet G.

AFRICA—WEST COAST.

No. of Chart.	Title of Chart or Plan.	Scale in Inches.	Size in Inches.	Date of Publication.	Last New Edition.	Latest Correction.	Net Price. s. d.
1226	Strait of Gibraltar to the River Gambia	d = 1.4	37 × 25	15th Nov. 1887	11th July 1913	xi. '13	3 0
594	River Gambia to Cape Lopez and Anno Bom, including the Bight of Biafra	d = 1.3	38 × 24	10th Apr. 1885	11th July 1913	xii. '13	3 0
1013	Cape Lopez to Cape of Good Hope	d = 1.3	48 × 25	15th Oct. 1887	Oct. 1898	xi. '13	4 0
1228	Cape Spartel to Cape Ghir	m = 0.1	38 × 25	15th Nov. 1897	30th May 1913	- -	3 0
91	Plans on the west coast of Morocco	- -	37 × 25	6th May 1913	- - -	- -	3 0
	Arzila	m = 7.3					
	Larache	m = 7.3					
	Rabat and Salé	m = 7.3					
820	Cape Fédala to Cape Blanco (north)	m = 0.5	38 × 25	19th July 1910	- - -	v. '13	3 0
	Fédala	m = 3.0					
	Mazighan	m = 3.0					
	Casablanca (Dar el Beida)	m = 3.0					
714	Cape Kantin to Cape Sim	m = 0.5	38 × 25	1st Feb. 1910	- - -	iii. '11	3 0
	Safi (Asifi)	m = 3.0					
	Mogador (Suira)	m = 4.0					
1229	Cape Ghir to Garnet head, including the Canary islands	d = 4.3	38 × 25	26th Feb. 1898	- - -	xi. '13	3 0
	Agadir or Santa Cruz	m = 0.7					
	Cape Juby anchorage	m = 3.0					
1230	Garnet head to Cape Verde	d = 4.0	44 × 25	13th May 1898	- - -	vii. '13	4 0
	River Ouro	m = 4.1					
	Arguin bay	m = 0.8					
	Portendick anchorage	m = 0.7					
1699	Levrier bay and Cape Blanco (south)	m = 2.0	24 × 19	15th Mar. 1845	- - -	i. '13	2 0
1001	Plans on the west coast of Africa:—	- -	26 × 18	6th Oct. 1879	Feb. 1909	vi. '13*	2 0
	The anchorage of St. Louis or Guet-n'dar	m = 0.9					
	Gorée road and harbour	m = 2.5					
	Dakar	m = 7.2					
1147	Cape Verde to Cape St. Ann	d = 3.8	38 × 25	15th Nov. 1900	- - -	xii. '13*	3 0
599	Cape Verde to River Cacheo, including the River Gambia	m = 0.1	38 × 25	15th Dec. 1896	- - -	xii. '13	3 0
	Rufisque anchorage	m = 2.0					
607	Salum and Jumbas rivers	m = 0.9	33 × 26	10th May 1899	- - -	- -	3 0
	Fundiun	m = 1.9					
608	River Gambia entrance	m = 0.8	32 × 25	15th Mar. 1887	Nov. 1903	xii. '13	3 0
	Bathurst	m = 6.0					
609	River Gambia—Sheet 2	m = 0.8	31 × 25	1st Aug. 1892	- - -	ii. '94	3 0
610	River Gambia—Sheet 3	m = 0.8	24 × 18	30th Nov. 1826	Apr. 1900	x. '02	2 0
	Anchorage off MacCarthy's island	m = 12.3					
3532	Entrance to the River Kasamanze	m = 2.1	25 × 18	5th Dec. 1905	- - -	iii. '13	2 0
	Karabane anchorage	m = 7.2					
1722	Cacheo river	m = 0.5	24 × 18	4th Sept. 1845	Mar. 1899	xii. '09	2 0
600	Cacheo river to Isles de Los	m = 0.1	38 × 25	5th Oct. 1899	- - -	vii. '13	3 0
1726	Bijouga islands—Sheet 1: the Jeba channel	m = 0.5	25 × 18	15th Oct. 1845	Dec. 1862	vii. '08	2 0
1724	Bijouga islands—Sheet 2: with the Jeba and Bolola rivers and the Bissao, Arcas, and Bulama channels	m = 0.5	25 × 19	1st Mar. 1847	Mar. 1899	v. '12	2 0
1727	Bijouga islands—Sheet 3: with the Orango channel	m = 0.3	24 × 18	1st May 1847	Mar. 1899	viii. '81	2 0
1562	The mouths of the Rivers Nuñez and Componi	m = 1.0	26 × 19	23rd Feb. 1844	July 1899	iii. '73	2 0

The limits of the above charts will be found on Index Sheet G.

AFRICA—WEST COAST (continued).

No. of Chart.	Title of Chart or Plan.	Scale in Inches.	Size in Inches.	Date of Publication.	Last New Edition.	Latest Correction.	Net Price. <i>s. d.</i>
1675	River Pongo	m = 0.9	26 × 19	26th Nov. 1898	-	-	2 0
601	Isles de Los (Idolos) to Sherbro island	m = 0.2	38 × 25	15th Apr. 1881	Oct. 1898	xii. '13	3 0
395	Isles de Los (Idolos)	m = 2.9	38 × 25	30th Aug. 1910	-	vii. '13	3 0
616	Sierra Leone river	m = 1.0	38 × 25	11th Nov. 1901	Feb. 1907	xii. '13	3 0
	Sierra Leone anchorage	m = 8.0					
3147	Entrance to Sierra Leone river	m = 4.0	39 × 26	9th Nov. 1900	-	xii. '13	3 0
3139	Cape St. Ann to Cape Three Points	d = 3.8	45 × 25	15th Nov. 1900	-	iv. '13	4 0
617	Sherbro river	m = 1.0	43 × 25	15th June 1896	-	v. '13	4 0
1363	Sherbro island to Cape Mesurado	m = 0.2	30 × 25	10th May 1880	Nov. 1906	v. '06	3 0
	Gallinas river	m = 1.5					
2478	Manna river to Junk river	m = 0.5	38 × 25	26th May 1906	Aug. 1906	-	3 0
	Cape Mount bay	m = 2.2					
	Monrovia bay	m = 2.2					
1364	Cape Mesurado to Baffu bay	m = 0.2	32 × 25	6th Apr. 1880	June 1909	iv. '13	3 0
	Junk river	m = 1.0					
3648	Junk river to Cestos bay	m = 0.5	38 × 26	30th Apr. 1907	May 1909	iv. '13	3 0
	Grand Bassa	m = 3.0					
1172	Cestos bay to Grand Butu point	m = 1.0	38 × 25	16th Jan. 1913	-	-	3 0
3736	Plans in Liberia:—		38 × 26	26th June 1909	Aug. 1910	iv. '13	3 0
	Cestos bay	m = 3.0					
	Sinu bay	m = 2.9					
	Sangwin river and Baffu bay	m = 3.0					
1365	Baffu bay to Grand Berebi, including Cape Palmas	m = 0.2	38 × 25	23rd Mar. 1880	Dec. 1900	xii. '13	3 0
	Cavally anchorage	m = 1.5					
	Tabu to Wappu	m = 0.9					
	Tabu river	m = 7.8					
	Poor point to Katum rock	m = 0.9					
1173	Grand Butu point to Great Nifu	m = 1.0	38 × 25	5th May 1913	-	-	3 0
	King Wills bay	m = 3.0					
1697	Garraway point to Growa point, including Cape Palmas	m = 0.9	26 × 19	3rd Mar. 1880	Oct. 1906	iv. '13	2 0
	Cape Palmas with the American settlement of Harper	m = 4.0					
3411	Anchorage on the west coast of Africa:—		25 × 19	27th Feb. 1904	June 1905	i. '13	2 0
	Garraway anchorage	m = 3.5					
	Rocktown Berebi anchorage	m = 2.4					
	Grand Berebi anchorage	m = 2.4					
	Sassandra anchorage	m = 2.4					
	Pass Bouet (Pickaninny Bassam)	m = 2.4					
1362	Grand Berebi to Cape Three Points	m = 0.2	38 × 25	28th July 1880	Apr. 1886	v. '13	3 0
96	Plans on Gold coast:—		38 × 24	2nd July 1912	-	v. '13	3 0
	Axim bay	m = 4.0					
1359	Cape Three Points to Barako	m = 0.2	25 × 19	28th July 1841	Mar. 1873	vi. '13	2 0
3113	Achowa point to Cape Coast Castle	m = 0.8	38 × 25	14th Oct. 1899	16th Apr. 1913	vi. '13	3 0
	Dix cove	m = 6.0					
	Elmina bay	m = 4.0					
	Cape Coast Castle	m = 6.0					

The limits of the above charts will be found on Index Sheet G.

AFRICA—WEST COAST (continued).

No. of Chart.	Title of Chart or Plan.	Scale in Inches.	Size in Inches.	Date of Publication.	Last New Edition.	Latest Correction.	Net Price. <i>s. d.</i>
3093	Anchorage on the west coast of Africa:—		26 × 18	29th July 1899	22nd Jan. 1913	vi. '13	2 0
	Sekondi bay	m = 6.0					
	Entrance to the River Volta	m = 2.5					
	Cape Three Points	m = 2.0					
2768b	Cape Coast Castle to Badagri	m = 0.1	37 × 25	25th Apr. 1861	Dec. 1900	iii. '10	3 0
3431	Cape Coast Castle to Barako point	m = 0.8	38 × 25	22nd July 1904	-	-	3 0
1360	Barako to Cape St. Paul	m = 0.2	25 × 19	28th July 1841	31st July 1912	-	2 0
3432	Barako point to Great Ningo	m = 0.8	38 × 25	22nd July 1904	-	-	3 0
1668	Anchorage on the Gold Coast:—		24 × 18	5th July 1898	-	x. '13	2 0
	Accra	m = 6.0					
	Appam	m = 6.0					
1860	Cape St. Paul to Porto Novo	m = 0.2	25 × 18	10th May 1848	29th Nov. 1911	-	2 0
2768a	Badagri to Cape Formoso	m = 0.1	37 × 25	5th Nov. 1860	Dec. 1900	vii. '10	3 0
1861	Porto Novo to Lekki	m = 0.2	24 × 18	10th May 1848	Jan. 1877	vii. '10	2 0
2812	Lagos harbour	m = 5.8	38 × 25	12th Sept. 1912	-	ix. '13	3 0
1862	Lekki to River Dodo	m = 0.2	38 × 25	11th Sept. 1893	Dec. 1910	-	3 0
	River Benin entrance	m = 1.0					
1357	River Benin to River Cameroon, including the mouths of the River Kwara or Niger	m = 0.1	38 × 25	1st Mar. 1895	Jan. 1899	xi. '13	3 0
461	Wari and Benin rivers and creeks	m = 1.0	39 × 26	31st Oct. 1896	13th Sept. 1911	-	3 0
3115	Forcados river entrance	m = 2.0	39 × 26	21st Feb. 1911	-	-	3 0
	Port Forcados	m = 3.3					
1863	River Dodo to Bonny river	m = 0.2	38 × 25	10th June 1896	June 1897	vi. '12	3 0
	Middleton river	m = 1.0					
621	River Niger from Bussa to the sea	m = 0.2	38 × 25	24th Apr. 1912	-	-	3 0
146	Niger river—Nun entrance	m = 3.0	26 × 19	4th Feb. 1905	-	viii. '09	2 0
228	River Niger—Maconokie island to Lokoja	m = 4.5	38 × 24	8th Aug. 1911	-	-	3 0
2446	River Benue from the Niger to Dulti	m = 0.2	26 × 18	14th May 1912	-	-	2 0
3478	Niger river mouth—Brass river	m = 3.0	26 × 19	24th Feb. 1905	-	vi. '12	2 0
1174	Bonny, New Calabar, and Sombrero rivers	m = 0.6	25 × 18	3rd May 1888	13th June 1913	-	2 0
622	Bonny and New Calabar rivers	m = 1.3	30 × 25s	14th June 1882	27th Mar. 1912	xi. '13	3 0
628	Opobo river	m = 3.0	26 × 19	31st Dec. 1904	-	x. '07	2 0
	Continuation of Opobo river—Opobo to Egwanga	m = 1.0					
3423	Calabar river	m = 1.5	58 × 26s	29th Apr. 1913	-	xii. '13	5 0
	Duke Town anchorage	m = 8.0					
	Akwayafe river	m = 0.4					
1456	River Cameroon, with the Ambas islands	m = 0.7	38 × 25	23rd July 1896	June 1902	v. '11	3 0
	Ambas (Amboise) islands	m = 1.7					
623	Fernando Po	m = 0.2	24 × 19	1st June 1882	Nov. 1907	i. '11	2 0
	Santa Isabel (Clarence) and adjacent bays	m = 7.0					
	San Carlos (George) bay	m = 0.9					
1361	Fernando Po to Cape Lopez	m = 0.1	24 × 18	26th July 1841	Oct. 1900	xii. '13	2 0
	Bata bay	m = 1.0					
	San Bento river	m = 0.3					
	Entrance of San Bento river	m = 1.0					
1356	Corisco bay	m = 0.7	24 × 18	28th July 1841	Oct. 1888	ii. '12	2 0
	Channel between the Elobey isles	m = 3.5					

The limits of the above charts will be found on Index Sheet G.

AFRICA—WEST COAST (continued).

No. of Chart.	Title of Chart or Plan.	Scale in Inches.	Size in Inches.	Date of Publication.	Last New Edition.	Latest Correction.	Net Price. s. d.
1877	River Gaboon - - - - -	m = 0·7	38 × 25	30th Dec. 1893	- - -	xii. '13	3 0
	Libreville anchorage - - - - -	m = 3·5					
386	Princes, San Thomé, and Anno Bom islands - - -	d = 1·0	25 × 19	1st Aug. 1831	Mar. 1902	xi. '12	2 0
	Princes island (Ilha do Principe) - - - - -	m = 0·3					
	Island of San Thomé (Sao Thomé or St. Thomas island) - - - - -	m = 0·3					
	Anno Bom island - - - - -	m = 0·6					
	West bay (Bahia das Agulhas) - - - - -	m = 1·5					
	Man-of-war roadstead - - - - -	m = 1·5					
	Anchorage off Anna das Chaves bay - - - - -	m = 1·5					
	Anchorage off Anno Bom - - - - -	m = 1·5					
1595	San Antonio bay - - - - -	m = 3·6	25 × 19	24th Mar. 1891	- - -	x. '07	1 0
604	Cape Lopez bay to St. Paul de Loanda - - - - -	d = 4·0	38 × 25	18th Dec. 1882	19th Sept. 1913	- - -	3 0
	Mandji anchorage - - - - -	m = 2·9					
	Mayumba bay - - - - -	m = 1·9					
	Lendana bay - - - - -	m = 1·4					
	Malemba bay - - - - -	m = 1·9					
	Kabenda bay - - - - -	m = 0·7					
	Entrance to River Congo - - - - -	m = 0·4					
	Vesuvius shoal and dangers off Margate head - - -	m = 0·9					
	Ambrizette bay - - - - -	m = 1·1					
	Port Ambriz - - - - -	m = 1·2					
	St. Paul de Loanda harbour - - - - -	m = 1·4					
1067	Loango and Black Point bays - - - - -	m = 1·4	25 × 18	12th July 1887	10th July 1912	- - -	2 0
625	River Congo from the entrance to Matadi - - - - -	m = 0·4	26 × 19	13th June 1902	Mar. 1906	xi. '03	2 0
638	River Congo and adjacent creeks - - - - -	m = 1·0	39 × 26	26th Apr. 1901	Apr. 1906	xi. '03	3 0
	Banana creek - - - - -	m = 4·0					
627	St. Paul de Loanda to Great Fish bay - - - - -	d = 4·0	34 × 25	11th Aug. 1882	Oct. 1907	xii. '13	3 0
	Lobito bay - - - - -	m = 1·5					
	St. Mary bay - - - - -	m = 3·0					
	Espiégle (St. Martha) bay - - - - -	m = 1·5					
	Port Alexander - - - - -	m = 1·5					
	Luash or Cuio bay - - - - -	m = 4·1					
	Farta bay - - - - -	m = 3·6					
1215	Anchorage on the west coast of Africa :- - - -	- - -	25 × 19	21st Oct. 1895	Oct. 1899	- - -	2 0
	Benguela bay - - - - -	m = 1·6					
	Elephant and Equimina bays - - - - -	m = 1·5					
1197	Little Fish (Mossamedes) bay - - - - -	m = 3·4	26 × 18	1st Oct. 1888	- - -	i. '10	2 0
1806	Great Fish bay to Walfisch bay - - - - -	m = 0·1	38 × 25	18th May 1880	14th May 1913	xi. '13	3 0
	Swakopmund road - - - - -	m = 3·0					
1216	Great Fish bay - - - - -	m = 1·5	39 × 26	5th Feb. 1896	- - -	xi. '13	3 0
629	Walfisch bay - - - - -	m = 3·0	39 × 26	10th Feb. 1896	Mar. 1907	vii. '08	3 0

The limits of the above charts will be found on Index Sheet G.

AFRICA—WEST COAST (continued).

No. of Chart.	Title of Chart or Plan.	Scale in Inches.	Size in Inches.	Date of Publication.	Last New Edition.	Latest Correction.	Net Price. s. d.
632	Walfisch bay to Orange river - - - - -	m = 0·1	38 × 25	24th Mar. 1881	29th Aug. 1913	- - -	3 0
	Spencer bay - - - - -	m = 0·5					
	Hottentot bay - - - - -	m = 0·5					
	Ichabo - - - - -	m = 2·0					
	Angra Pequena (Lüderitz bay) - - - - -	m = 1·0					
	Possession road (Elizabeth bay) - - - - -	m = 1·2					
	Prince of Wales bay - - - - -	m = 2·8					
897	Milkbosch point to Orange river - - - - -	m = 0·3	25 × 18	29th Aug. 1879	8th Aug. 1913	- - -	2 0
	MacDougall harbour - - - - -	m = 6·0					
1234	Port Nolloth or Robbe bay - - - - -	m = 11·5	26 × 19	24th Aug. 1871	- - -	xi. '11	2 0
896	Donkin bay to Milkbosch point - - - - -	m = 0·3	37 × 24	27th Oct. 1879	- - -	- - -	3 0
	Hondeklip bay - - - - -	m = 6·0					
	Roodewall bay - - - - -	m = 6·0					
2091	Table bay to Donkin bay - - - - -	m = 0·3	38 × 25	24th May 1871	July 1901	vii. '13	3 0
	Lambert bay - - - - -	m = 6·0					
1232	Saldanha bay - - - - -	m = 1·5	32 × 26	1st Dec. 1870	- - -	i. '12	3 0
1691	Island of Ascension - - - - -	m = 2·0	39 × 25	18th Jan. 1910	- - -	- - -	3 0
	English bay - - - - -	m = 6·0					
	North-east bay - - - - -	m = 6·0					
	South-west bay - - - - -	m = 6·0					
	Clarence bay - - - - -	m = 6·0					
1771	Island of St. Helena - - - - -	m = 2·9	32 × 26	12th Nov. 1879	- - -	iii. '09	3 0
2228	Tristan da Cunha group - - - - -	m = 0·7	24 × 19	6th Dec. 1853	Aug. 1887	x. '77	2 0
	Tristan settlement - - - - -	m = 3·0					
	Gough island - - - - -	m = 0·3					

The limits of the above charts will be found on Index Sheet G.

AFRICA—SOUTH COAST.

No. of Chart.	Title of Chart or Plan.	Scale in Inches.	Size in Inches.	Date of Publication.	Last New Edition.	Latest Correction.	Net Price. s. d.
2095	Cape of Good Hope and adjacent coasts from Hondeklip bay to Port Natal, with the Agulhas bank	d = 2.9	37 × 25	5th Mar. 1867	Jan. 1903	ix. '13	3 0
2082	Africa, south coast—Sheet 1: Table bay to Cape Agulhas Hout bay	m = 0.3 m = 2.0	38 × 25	24th Apr. 1867	Nov. 1900	vii. '13	3 0
636	The Cape of Good Hope and False bay	m = 0.9	38 × 25	30th Aug. 1870	20th Mar. 1912	vii. '13	3 0
1920	Table bay	m = 2.8	37 × 24	19th Aug. 1857	8th Aug. 1913	- -	3 0
123	Table bay breakwater and docks	m = 25.0	33 × 26	8th July 1898	20th Mar. 1912	- -	3 0
1849	Simons bay	m = 12.0	29 × 22	4th July 1891	Nov. 1910	ix. '13	3 0
2571	Cape Hangklip to Dyer island	m = 1.0	38 × 24	1st Dec. 1857	- - -	i. '95	3 0
2083	Africa, south coast—Sheet 2: Cape Agulhas to Mossel bay Kaffir Kuyl river and bay Entrance of Breede river and Port Beaufort	m = 0.3 m = 2.2 m = 1.4	38 × 25	16th Sept. 1867	Apr. 1872	ii. '10	3 0
639	Mossel bay Mossel Bay harbour	m = 2.2 m = 18.9	26 × 19	7th Nov. 1863	May 1864	xi. '08	2 0
2084	Africa, south coast—Sheet 3: Mossel bay to Cape St. Francis	m = 0.3	38 × 25	14th Oct. 1867	Dec. 1867	vi. '10	3 0
1224	Knysna harbour	m = 4.0	26 × 19	21st Jan. 1878	- - -	i. '03	2 0
385	Plettenberg bay	m = 2.4	26 × 19	10th June 1876	Jan. 1903	- -	2 0
2085	Africa, south coast—Sheet 4: Cape St. Francis to Waterloo bay	m = 0.3	38 × 25	10th Mar. 1868	Sept. 1868	xii. '08	3 0
642	Algoa bay Bird islands	m = 1.0 m = 3.0	38 × 25	20th Oct. 1856	Jan. 1869	x. '07	3 0
641	Port Elizabeth Jetties and part of the town of Port Elizabeth	m = 4.0 m = 9.7	26 × 19	24th June 1869	June 1905	x. '07	2 0
1223	Port Alfred (Kowie river)	m = 6.0	25 × 19	6th Mar. 1868	18th Sept. 1912	- -	2 0
2086	Africa, south coast—Sheet 5: Waterloo bay to Bashee river	m = 0.3	32 × 25	5th Oct. 1869	- - -	x. '13	3 0
1843	East London harbour and approaches	m = 6.0	26 × 19	12th Aug. 1869	22nd May 1912	v. '13	2 0
2087	Africa, south-east coast—Sheet 6: Bashee river to Umtamvuna river	m = 0.3	38 × 25	30th June 1873	Dec. 1902	iv. '06	3 0
2566	Saint John or Umzimvubu river	m = 6.0	25 × 19	15th May 1873	- - -	viii. '04	2 0
2088	Africa, south-east coast—Sheet 7: Umtamvuna river to Tugela river Aliwal shoal	m = 0.3 m = 1.0	38 × 25	1st July 1873	Apr. 1907	x. '13	3 0
643	Port Natal	m = 6.0	37 × 25	23rd Aug. 1856	July 1910	x. '13	3 0
2908	Port Natal entrance	m = 12.1	26 × 19	9th Feb. 1901	Aug. 1910	x. '13	2 0

The limits of the above charts will be found on Index Sheet G.

AFRICA—EAST COAST.

No. of Chart.	Title of Chart or Plan.	Scale in Inches.	Size in Inches.	Date of Publication.	Last New Edition.	Latest Correction.	Net Price. s. d.
597	Delagoa bay to Cape Guardafui, including Mozambique channel and Madagascar island, with the off-lying islands and reefs	d = 1.1	39 × 26s	21st Oct. 1882	2nd Oct. 1912	xii. '13	4 0
2089	Tugela river to Delagoa bay St. Lucia bay Sordwana road Entrance to Kosi river	m = 0.2 m = 1.1 m = 2.0 m = 2.5	38 × 25	15th Feb. 1886	5th June 1912	x. '13	3 0
644	Delagoa bay	m = 0.9	42 × 25	22nd Dec. 1910	- - -	x. '13	4 0
646	Lourenço Marques	m = 3.6	39 × 25	18th Oct. 1910	24th Oct. 1913	- -	3 0
648	Delagoa bay to River Zambezi Sofala river Port Bartholomew Diaz	m = 0.1 m = 1.0 m = 0.6	45 × 25s	23rd Mar. 1886	31st July 1912	x. '13	4 0
685	Limpopo river entrance Bazaruto bay (Pungo bay)	m = 5.9 m = 0.4	26 × 19	30th Sept 1895	Jan. 1910	v. '13	2 0
650	Plans on the east coast of Africa:—Innambán (Inhambane) river Kilimán (Quilimane) river	- - m = 1.6 m = 1.6	38 × 25	20th May 1886	5th June 1912	vii. '13	3 0
921	Chilimán island and approaches	m = 1.0	26 × 19	15th Apr. 1886	4th Dec. 1912	- -	2 0
1003	Beira harbour Pungue river	m = 2.0 m = 0.9	32 × 26	27th Feb. 1901	Oct. 1906	ii. '13	3 0
1421	River Chinde Bar and entrance of the River Chinde	m = 1.0 m = 2.0	24 × 19	25th Feb. 1891	25th Jan. 1911	vi. '13	2 0
1810	River Zambezi to Mozambique harbour River Antonio entrance River Muite—Infusse bar Angoche port and bar River Moginkwale entrance	m = 0.1 m = 1.0 m = 2.3 m = 0.9 m = 2.3	32 × 25	15th Dec. 1884	Dec. 1904	xi. '13	3 0
1809	Mozambique harbour to Ras Pekawi Ibo harbour Pomba (Mwambi or Pemba) bay Almeida bay Port Duarte Pedroso Belmore (Nihegehe) harbour Port Nakala	m = 0.2 m = 0.6 m = 0.6 m = 0.5 m = 1.4 m = 0.7 m = 1.7	38 × 25	25th Apr. 1884	Dec. 1904	viii. '12	3 0
653	Ports of Conducia, Mozambique, and Mokambo	m = 0.8	23 × 18	17th Sept. 1827	Jan. 1903	vi. '13	2 0
652	Mozambique harbour Mozambique anchorage	m = 1.8 m = 3.6	24 × 18	12th Oct. 1827	Dec. 1904	vi. '13	2 0
658	Rás Pekawi to Cape Delgado, including the north part of the Kerimba islands	m = 0.3	26 × 19	27th Nov. 1876	Dec. 1902	i. '11	2 0
1808	Cape Delgado to Kilwa	m = 0.2	24 × 18	1st Dec. 1875	Dec. 1902	i. '11	2 0
690	Cape Delgado to Mikindani bay Channel and anchorage of Msimbati	m = 1.0 m = 3.0	38 × 26	20th Oct. 1875	Dec. 1902	i. '11	3 0
684	Mto Mtwara and Mikindani harbours Mto Mtwara entrance Mikindani harbour entrance	m = 2.0 m = 3.0 m = 4.0	30 × 26	10th May 1875	Jan. 1903	xi. '92	3 0

The limits of the above charts will be found on Index Sheets G and H.

AFRICA—EAST COAST (*continued*).

No. of Chart.	Title of Chart or Plan.	Scale in Inches.	Size in Inches.	Date of Publication.	Last New Edition.	Latest Correction.	Net Price. <i>s. d.</i>
681	Lindi river - - - - -	m = 3.0	37 × 26	15th May 1875	Jan. 1903	iv. '00	3 0
	Mgau Mwanja (Mungulho river) - - - - -	m = 3.0					
677	Mchinga bay (Port Nungwa) - - - - -	m = 4.0	22 × 16	31st Dec. 1874	Jan. 1903	iv. '79	2 0
687	Kiswera harbour - - - - -	m = 3.0	26 × 19	31st Dec. 1874	Jan. 1903	iv. '79	2 0
661	Kilwa Kisiwani (Quiloa) - - - - -	m = 0.9	24 × 18	10th Mar. 1879	Jan. 1903	vii. '04	2 0
	Kilwa Kisiwani harbour - - - - -	m = 2.0					
662	Kilwa point (Ras Tikwiri) to Zanzibar channel - - - - -	m = 0.2	25 × 18	31st Jan. 1876	Dec. 1902	vi. '09	2 0
1032	Channels between Ras Tikwiri and Mafia island - - - - -	m = 0.5	26 × 19	3rd Oct. 1887	Dec. 1902	viii. '05	2 0
458	Mafia island and channels - - - - -	m = 0.5	26 × 19	31st Dec. 1881	Jan. 1903	vi. '09	2 0
640a	Pangani to Ras Kimbiji, including the approaches to Zanzibar—southern sheet - - - - -	m = 0.5	38 × 25	30th Jan. 1875	Dec. 1902	ix. '10	3 0
674	Dar es Salaam and adjoining anchorages - - - - -	m = 1.5	33 × 26	10th Mar. 1875	13th Mar. 1912	xi. '13	3 0
	Dar es Salaam harbour - - - - -	m = 6.5					
664	Zanzibar to Malindi - - - - -	m = 0.2	38 × 25	25th Feb. 1891	Dec. 1902	iv. '13	3 0
640b	Pangani to Ras Kimbiji, including the approaches to Zanzibar—northern sheet - - - - -	m = 0.5	38 × 25	30th Jan. 1875	Dec. 1902	i. '10	3 0
665	Zanzibar harbour and its approaches - - - - -	m = 1.5	39 × 26	22nd Feb. 1875	Dec. 1904	vi. '13	3 0
3211	Zanzibar harbour - - - - -	m = 5.9	39 × 26	27th Dec. 1901	- - -	vi. '13	3 0
1390	Chale point to Pangani, including the island of Pemba - - - - -	m = 0.5	38 × 25s	1st Sept. 1890	Dec. 1902	iii. '13	4 0
	Wasin Channel - - - - -	m = 3.0					
1310	South-west coast of Pemba island - - - - -	m = 1.5	32 × 26	16th Apr. 1891	Jan. 1903	xii. '10	3 0
	Mchengangazi - - - - -	m = 3.0					
1812	West coast of Pemba island, including Ports Kiuyu, George, and Cockburn, and Chaki Chaki bay - - - - -	m = 1.5	32 × 26	15th Jan. 1880	Jan. 1903	xii. '10	3 0
	Msuka bay - - - - -	m = 0.5					
663	Mansa and Tanga bays - - - - -	m = 1.9	39 × 26	3rd Dec. 1894	Jan. 1903	iii. '13	3 0
	Tanga Island anchorage - - - - -	m = 6.0					
666	Port Mombasa, with Ports Kilindini, Reitz, and Tudor - - - - -	m = 6.0	51 × 26	30th May 1890	19th Feb. 1913	- -	5 0
238	Kilifi river and approaches - - - - -	m = 3.0	30 × 26	8th Apr. 1891	Jan. 1903	ii. '09	3 0
	Kilifi river entrance - - - - -	m = 6.0					
667	Port Malindi and approaches - - - - -	m = 2.0	39 × 25	4th Feb. 1891	Jan. 1903	iv. '13	2 0
848	Malindi to Juba - - - - -	m = 0.2	38 × 25s	14th Oct. 1891	Dec. 1902	iv. '13	4 0
1747	Ozi anchorage - - - - -	m = 1.0	39 × 26	3rd Apr. 1893	May 1908	xi. '09	3 0
	Lamu harbour - - - - -	m = 4.0					
668	Lamu, Manda, and Patta bays, and approaches - - - - -	m = 1.0	25 × 18	15th Feb. 1879	May 1908	vi. '98	2 0
670	Juba or Dundas islands - - - - -	m = 0.5	31 × 24	18th Feb. 1838	May 1879	xi. '12	3 0
425	Birikau river (Port Durnford) - - - - -	m = 2.0	26 × 19	31st Mar. 1896	- - -	iii. '97	2 0
860	Kisimayu (Refuge) bay - - - - -	m = 2.0	26 × 18	7th Dec. 1878	Jan. 1903	v. '13	2 0
671	Plans on the east coast of Africa :— - - - -	- -	25 × 19	27th Mar. 1894	31st July 1912	viii. '13	2 0
	Merka anchorage - - - - -	m = 2.0					
	Brawa anchorage - - - - -	m = 3.0					
	Mogadiscio (Mogdishu) - - - - -	m = 2.5					
	Obiat (Obbia) anchorage - - - - -	m = 3.0					
	Athelet (Itala) anchorages - - - - -	m = 3.0					
	Warshiek anchorage - - - - -	m = 1.3					
	Bander Alula anchorage - - - - -	m = 3.0					
	Illig anchorage - - - - -	m = 1.5					

The limits of the above charts will be found on Index Sheet H.

LAKES VICTORIA NYANZA AND NYASSA.

No. of Chart.	Title of Chart or Plan.	Scale in Inches.	Size in Inches.	Date of Publication.	Last New Edition.	Latest Correction.	Net Price. <i>s. d.</i>
3252	Victoria Nyanza—northern portion - - - - -	m = 0.2	52 × 26	17th May 1902	27th Sept. 1911	- -	5 0
3665	Victoria Nyanza—southern portion - - - - -	m = 0.2	52 × 26	23rd Mar. 1908	- - -	viii. '08	5 0
3693	Plans in Lake Victoria Nyanza :— - - - -	- -	39 × 25	1st Sept. 1908	- - -	- -	3 0
	Munyonyo - - - - -	m = 3.0					
	Mizinda bay - - - - -	m = 6.0					
	Bukoba road - - - - -	m = 6.0					
	Lubembe harbour - - - - -	m = 3.0					
	Namaungu - - - - -	m = 12.0					
	Shirati bay - - - - -	m = 3.0					
3255	Entebbe bay - - - - -	m = 6.0	26 × 19	6th May 1902	Mar. 1908	- -	2 0
3256	Port Florence (Kisumu) - - - - -	m = 6.9	26 × 19	6th May 1902	- - -	vi. '09	2 0
1120	Plans in Kavirondo gulf and entrance :— - - - -	- -	38 × 25	10th Oct. 1911	- - -	- -	3 0
	Homa bay to Mbita passage - - - - -	m = 1.0					
	Kongo bay—western portion - - - - -	m = 3.0					
	Homa bay—southern portion - - - - -	m = 3.0					
	Mbita passage - - - - -	m = 16.0					
3134	Lake Nyasa—northern portion - - - - -	m = 0.3	45 × 26	18th Aug. 1900	- - -	iii. '02	4 0
	Papia Island anchorage - - - - -	m = 1.6					
3135	Lake Nyasa—southern portion - - - - -	m = 0.3	46 × 26	18th Aug. 1900	- - -	iii. '02	4 0
	The River Shiré to Mpimbi - - - - -	m = 0.3					
	Kaango - - - - -	m = 5.0					
	Chisama - - - - -	m = 5.0					
	Chisamulu - - - - -	m = 5.0					
	Pechia - - - - -	m = 5.0					
	Mbampa cove - - - - -	m = 5.0					
	Msumba - - - - -	m = 5.0					
	Chikole - - - - -	m = 5.0					
	Mtangula - - - - -	m = 2.1					
	Mluluka - - - - -	m = 5.0					
	Losowa - - - - -	m = 5.0					
	Chilowelo's - - - - -	m = 5.0					
	Monkey bay - - - - -	m = 5.0					
	Benji island - - - - -	m = 1.6					

The limits of the above charts will be found on Index Sheets G and H.

THE COMORO ISLANDS AND MADAGASCAR.

No. of Chart.	Title of Chart or Plan.	Scale in Inches.	Size in Inches.	Date of Publication.	Last New Edition.	Latest Correction.	Net Price. s. d.
2762	Comoro islands, with the adjacent coasts of Africa and Madagascar	d = 3.7	39 × 25	5th Sept. 1879	20th June 1911	iii. '13	3 0
	Maroni anchorage	m = 2.0					
	Assumption island	m = 1.0					
	St. Thomas anchorage	m = 6.9					
718	Islands off the north coast of Madagascar:—		26 × 18	28th Apr. 1879	30th Aug. 1911	viii. '13	2 0
	Aldabra island	m = 1.0					
	Cosmoledo group	m = 1.0					
	Farquhar group (João de Nova)	m = 1.0					
	Entrance to Inner harbour	m = 3.9					
	Astove island	m = 1.0					
563	Plans in the Comoro islands:—		24 × 17	8th July 1895	Feb. 1903	v. '09	2 0
	Comoro island (Grand Comoro)	m = 0.3					
	Johanna (Anjouan) island	m = 3.5					
	Mohilla (Mohéli) island	m = 3.5					
2066	Anchorage in Comoro islands:—		26 × 19	2nd July 1894	Jan. 1903	v. '09	2 0
	Mtamuhuli (Mitsamiuli)	m = 3.6					
	Shindini	m = 3.6					
	Fumboni bay and road	m = 3.6					
	Pomoni harbour	m = 3.6					
	Mutsamudu and Patsi roads	m = 3.6					
2741	Mayotta island	m = 0.7	38 × 24	15th May 1860	Apr. 1891	ii. '09	3 0
	Pamanzi	m = 2.1					
	Longoni cove	m = 12.5					
758	Cape St. Andrew to Antongil bay	m = 0.1	38 × 25	30th Sept. 1873	Feb. 1904	ix. '13	3 0
378	Maromanjo point to Makambytra (Marambitsi) bay, including Bombetoke (Bembatooka) bay	m = 0.5	38 × 25	9th Dec. 1895	Jan. 1903	i. '02	3 0
701	Bombetoke (Bembatooka) bay, and delta of the Betsiboka river	m = 1.2	39 × 26	18th Mar. 1895	Jan. 1903	i. '02	3 0
377	Moramba bay to Maromanjo point, including Mahajamba bay	m = 0.5	38 × 25	30th Sept. 1895	Jan. 1903	- -	3 0
702	Mahajamba (Majamba) bay	m = 0.9	26 × 18	22nd July 1895	Jan. 1903	- -	2 0
704	Nosi Shaba (Nosi Beroja) to Moramba bay, including Narendri bay	m = 0.5	25 × 18	30th Sept. 1895	May 1906	viii. '11	2 0
705	Pasindava bay to Nosi Shaba (Nosi Beroja)	m = 0.7	38 × 25	22nd June 1891	May 1902	iii. '09	3 0
707	Ambavatobi (Dalrymple) bay	m = 2.9	26 × 19	31st Mar. 1905	- -	- -	2 0
706	Pasindava and adjacent bays	m = 0.4	24 × 18	1st Oct. 1827	Jan. 1903	iii. '09	2 0
	Ambararata bay or Kisimani anchorage	m = 1.5					
	Nosi Mamoka anchorage	m = 1.5					
2871	Nosi Bé—southern anchorages	m = 2.9	39 × 26	23rd Apr. 1901	Jan. 1905	v. '12	3 0
708	Anchorage on the west coast of Madagascar:—		25 × 19	23rd Dec. 1895	4th July 1913	- -	2 0
	Nosi Mitsio (Minow islands)	m = 0.5					
	Ampasimena (Diamond) bay	m = 1.8					
	Nosi Lava anchorage	m = 2.9					
	Boyanna (Bali) bay	m = 0.9					
317	Anchorage on the north-west coast of Madagascar:—		32 × 24	13th May 1891	Jan. 1903	- -	3 0
	Andranoambi bay	m = 2.9					
	Ampamonti and Ampasindava bays	m = 2.9					

The limits of the above charts will be found on Index Sheet H.

THE COMORO ISLANDS AND MADAGASCAR (continued).

No. of Chart.	Title of Chart or Plan.	Scale in Inches.	Size in Inches.	Date of Publication.	Last New Edition.	Latest Correction.	Net Price. s. d.
1002	Diego Suarez bay to Andranoambi bay	m = 0.7	38 × 25	27th July 1892	27th Nov. 1912	iii. '13	3 0
1054	Plans in Madagascar:—		38 × 24	4th Nov. 1913	- -	- -	3 0
	Baie Ambavanibé, Baies Ampanasina and Lotsoina	m = 2.9					
	Baie de Rigny (Ambavarane)	m = 2.9					
1116	Diego Suarez bay	m = 1.8	39 × 26	1st Dec. 1893	11th Sept. 1912	iii. '13	3 0
1064	Plans on the north-east coast of Madagascar:—		25 × 19	27th Nov. 1893	12th June 1912	iii. '13	2 0
	Oronjia pass and anchorage	m = 4.8					
	Port Nievrè and Cul-de-sac Gallois anchorages	m = 4.7					
679	Looké, Leven, and Andrava bays	m = 1.0	23 × 19	1st Sept. 1827	Aug. 1886	xi. '05	2 0
	Vohemar bay	m = 1.9					
680	Anchorage on the east coast of Madagascar:—		26 × 18	1st Oct. 1894	Jan. 1903	- -	2 0
	Tangtang harbour	m = 2.0					
	Hastie road and Port Choiseul	m = 0.8					
	Angontsi (Ngonci) road	m = 2.0					
	Port Memoria	m = 2.0					
	Vinambé bay (Veninguebé)	m = 7.6					
759b	Antongil bay to Ambatosoa	m = 0.1	32 × 25	5th Nov. 1873	Jan. 1903	ix. '12	3 0
683	Island of St. Mary (Nosi Boraha) and the channel between it and Madagascar, with the coast of the latter	m = 0.5	22 × 16	24th Aug. 1827	June 1886	ix. '12	2 0
	Port St. Mary (Ambodifotra)	m = 3.8					
688	Tamatave (Toamasina)	m = 2.2	26 × 19	10th Nov. 1902	- -	xi. '11	2 0
1036	Anchorage on the coast of Madagascar:—		22 × 16	30th June 1887	12th July 1911	- -	2 0
	Bosi	m = 3.5					
	Morondava	m = 2.2					
	Vatomandri	m = 3.6					
	Mahanoro	m = 3.6					
760	Cape St. Mary to Bevato island, and Matatane	m = 0.1	38 × 25	20th Nov. 1873	Jan. 1903	x. '12	3 0
686	Anchorage on the east coast of Madagascar:—		26 × 18	8th July 1895	Jan. 1903	viii. '11	2 0
	Fénérive	m = 3.6					
	Foule Point (Rafala) anchorage	m = 2.0					
	St. Lucia bay (Manafafi)	m = 3.0					
	Fort Dauphin (Faradifai) anchorage	m = 3.1					
	Ytapère bay	m = 3.1					
692	St. Augustine and Tulléar bays	m = 1.1	26 × 19	22nd July 1895	Mar. 1908	vii. '06	2 0
759a	Cape St. Andrew to Bevato island	m = 0.1	32 × 25	5th Nov. 1873	Aug. 1904	xii. '13	3 0
2464	Nosi Andrianmitarika (Crab island) to Mananonoka point (Black point)	m = 0.5	38 × 25	11th June 1894	Jan. 1903	ix. '04	3 0
2461	Nosi Vao (Coffin island) to Purdy sand (South bank), including the Barren islands	m = 0.5	38 × 25	23rd Apr. 1894	Jan. 1905	xii. '13*	3 0

The limits of the above charts will be found on Index Sheet H.

INDIAN OCEAN ISLANDS.

No. of Chart.	Title of Chart or Plan.	Scale in Inches.	Size in Inches.	Date of Publication.	Last New Edition.	Latest Correction.	Net Price. <i>s. d.</i>
2899	Chagos archipelago to Madagascar - - - -	d = 1.3	38 × 25	30th Apr. 1897	8th Aug. 1913	ix. '13	3 0
721	The Seychelles group, with the Amirante and other out-lying islands - - - -	m = 0.1	38 × 25	1st July 1875	Sept. 1898	xii. '12	3 0
1072	Mahé island and approaches - - - -	m = 0.5	38 × 25	1st Feb. 1892	Apr. 1909	xii. '12	3 0
722	Approaches to Port Victoria - - - -	m = 6.0	38 × 26	16th May 1892	- - -	xi. '09	3 0
	Victoria pier head - - - -	m = 35.0					
724	Islands and reefs between Seychelles and Madagascar :—	- -	25 × 18	20th Feb. 1883	Apr. 1898	viii. '10	2 0
	Providence and St. Pierre islands, with Wizard reef - - - -	m = 0.2					
	D'Arros and St. Joseph islands - - - -	m = 1.0					
	Ile Desroches - - - -	m = 0.2					
	Glorioso islands - - - -	m = 0.5					
	Bird island (Ile Vaches de Mer) - - - -	m = 2.0					
	African islands - - - -	m = 1.0					
	Dennis island (Ile Denys) - - - -	m = 2.0					
	Coetivy island - - - -	m = 0.4					
3	Chagos archipelago - - - -	m = 0.2	39 × 25	2nd Dec. 1839	Mar. 1906	x. '95	3 0
4	Principal groups of the Chagos archipelago :—	- -	28 × 19	10th July 1839	Oct. 1907	x. '83	2 0
	Egmont or Six islands - - - -	m = 1.0					
	Peros Banhos - - - -	m = 1.0					
	Salomon islands - - - -	m = 1.9					
	Entrance to Salomon Islands lagoon - - - -	m = 6.0					
920	Diego Garcia from entrance to East point - - - -	m = 3.0	30 × 26	25th Mar. 1886	Aug. 1886	viii. '96	3 0
	Southern portion of Diego Garcia - - - -	m = 1.0					
1881	Cargados Carajos shoals - - - -	m = 0.6	24 × 18	4th Aug. 1848	Apr. 1906	- -	2 0
	Tromelin island - - - -	m = 1.0					
	Agalega islands - - - -	m = 0.4					
715	Rodriguez island - - - -	m = 0.5	24 × 19	15th Feb. 1876	- - -	ix. '08	2 0
	Mathurin bay - - - -	m = 3.0					
	Port South-east - - - -	m = 1.5					
711	Mauritius or the Isle of France - - - -	m = 0.7	38 × 25	5th July 1879	- - -	iv. '11	3 0
1401	Grand Port - - - -	m = 3.0	33 × 26	9th Aug. 1900	- - -	- -	3 0
3048	Grand Port—southern entrance and central anchorages -	m = 8.0	39 × 26	6th Apr. 1900	- - -	- -	3 0
3087	Black River bay - - - -	m = 8.0	26 × 19	4th Aug. 1899	- - -	- -	2 0
713	Port Louis - - - -	m = 8.0	25 × 18	20th Feb. 1878	30th Oct. 1912	- -	2 0
3085	Tombeau and Arsenal bays - - - -	m = 8.0	26 × 19	4th Aug. 1899	- - -	- -	2 0
1497	Réunion island - - - -	m = 0.6	37 × 24	20th Dec. 1860	Feb. 1887	iv. '10	3 0
	Bay and anchorage of Saint Paul - - - -	m = 3.0					
	Port des Galets - - - -	m = 4.2					
	Anchorage of St. Denis - - - -	m = 3.0					
	Anchorage of St. Benoit - - - -	m = 3.0					
	Anchorage of St. Rose - - - -	m = 3.0					
	Anchorage of St. Pierre - - - -	m = 3.0					
	Coast about St. Gilles - - - -	m = 3.0					

The limits of the above charts will be found on Index Sheet H.

INDIAN OCEAN ISLANDS (continued).

No. of Chart.	Title of Chart or Plan.	Scale in Inches.	Size in Inches.	Date of Publication.	Last New Edition.	Latest Correction.	Net Price. <i>s. d.</i>
1921	Plans in the Indian ocean :—	- -	33 × 25	9th Sept. 1901	- - -	- -	3 0
	St. Paul and Amsterdam islands - - - -	m = 0.2					
	St. Paul island - - - -	m = 6.0					
	Amsterdam island - - - -	m = 1.0					
802	Islands in the Southern Indian ocean :—	- -	24 × 18	30th June 1874	25th Oct. 1911	iii. '12	2 0
	Prince Edward islands - - - -	m = 0.2					
	Heard and McDonald islands - - - -	m = 0.2					
	Crozet islands - - - -	m = 0.1					
	Ship cove (Navire bay) - - - -	m = 7.2					
2398	Kerguelen island - - - -	m = 0.2	31 × 24	1st July 1880	21st Aug. 1912	- -	3 0
799	Royal sound - - - -	m = 0.5	26 × 19	20th June 1874	10th July 1912	- -	2 0
	Island harbour - - - -	m = 6.0					
800	Plans of harbours in Kerguelen island :—	- -	30 × 25	20th June 1874	Jan. 1895	- -	3 0
	Accessible bay - - - -	m = 2.1					
	Betsy cove - - - -	m = 20.2					
	Christmas harbour - - - -	m = 3.0					
	Gazelle basin - - - -	m = 7.1					

The limits of the above charts will be found on Index Sheet H.



SECTION VIII.

RED SEA, ARABIAN SEA, INDIA, SUMATRA, MALAY PENINSULA AND GULF OF SIAM.

RED SEA.

No. of Chart.	Title of Chart or Plan.	Scale in Inches.	Size in Inches.	Date of Publication.	Last New Edition.	Latest Correction.	Net Price. <i>s. d.</i>
748 ^a	Indian ocean—southern portion - - - - -	d = 0·6	51 × 25	15th Feb. 1870	2nd Oct. 1912	xi. '13	6 0
748 ^b	Indian ocean—northern portion - - - - -	d = 0·6	51 × 25	15th Feb. 1870	20th Nov. 1912	xii. '13	6 0
2523	Red Sea - - - - -	d = 2·0	38 × 25	1st June 1885	8th May 1912	xii. '13	4 0
233	The Suez canal - - - - -	m = 1·5	39 × 26	20th June 1879	6th Dec 1911	xii. '13	4 0
	Isthmus of Suez - - - - -	m = 0·2					
8 ^a	Red Sea—Sheet 1 - - - - -	m = 0·1	32 × 26	30th Aug. 1873	10th Jan. 1912	xii. '13	4 0
	Tor harbour - - - - -	m = 2·0					
	Sherm Yahar - - - - -	m = 10·0					
	Sherm Júbba - - - - -	m = 6·0					
757	Gulf of Suez - - - - -	m = 0·2	43 × 25	21st Apr. 1873	- - -	xii. '13	4 0
734	Suez bay - - - - -	m = 2·0	33 × 26	17th Mar. 1871	14th May 1913	xii. '13	4 0
3214	Ports Ibrahim and Thewfik - - - - -	m = 15·0	26 × 19	31st Oct. 1901	22nd May 1912	- -	2 0
2838	Strait of Jubal - - - - -	m = 0·5	39 × 25	25th Mar. 1873	8th Feb. 1911	ii. '13	3 0
3752	Gimsah and Kabreit anchorages and approaches - - - - -	m = 2·5	26 × 19	1st Dec. 1909	- - -	- -	2 0
3595	Harbours and anchorages in the Red Sea - - - - -	- -	26 × 18	30th Aug. 1906	- - -	- -	2 0
	Jezirat Faraun - - - - -	m = 10·0					
8 ^b	Red Sea—Sheet 2 - - - - -	m = 0·1	32 × 26	31st Mar. 1873	29th Nov. 1911	i. '13	4 0
	The Brothers islands - - - - -	m = 1·9					
	Koseir anchorage - - - - -	m = 1·0					
	Sherm Wej (El Weg) - - - - -	m = 10·0					
	Sherm Hassey - - - - -	m = 2·4					
	Sherm Rábegh - - - - -	m = 1·7					
	Yenbo - - - - -	m = 2·4					
	Daedalus reef - - - - -	m = 3·0					
	Scout anchorage - - - - -	m = 6·0					
3047	Harbours and anchorages in the Red Sea :—	- -	26 × 18	16th June 1899	Apr. 1904	- -	2 0
	Sherm Sheikh - - - - -	m = 10·0					
	Sherm Sheikh and Sherm el Moiyah - - - - -	m = 4·9					
	Mersa Dhiba - - - - -	m = 10·0					
	Sherm Habban - - - - -	m = 6·0					
	Akaba - - - - -	m = 4·0					
	Dahab - - - - -	m = 4·0					
	Sherm en Noman - - - - -	m = 7·2					
	Khor el Wahla - - - - -	m = 2·5					
3289	Port Berenice - - - - -	m = 3·0	26 × 19	30th Dec. 1902	- - -	iv. '12	2 0

The limits of the above charts will be found on Index Sheets A and H.

RED SEA (continued).

No. of Chart.	Title of Chart or Plan.	Scale in Inches.	Size in Inches.	Date of Publication.	Last New Edition.	Latest Correction.	Net Price. <i>s. d.</i>
8c	Red Sea—Sheet 3	m = 0.1	32 × 26	31st Mar. 1873	6th Dec. 1911	xii. '13	4 0
	Khor Dhú-l Lawá	m = 2.0					
	Khor Shináb	m = 1.0					
	Mersa Ar-Rakiya	m = 2.0					
	Lith	m = 1.0					
	Jelájlil	m = 1.0					
	Kunfida	m = 1.0					
1109	Harbours and anchorages in the Red Sea :—		25 × 19	9th May 1888	July 1897	v. '03	2 0
	Eeles cove	m = 5.0					
	Mersa Abu Hamama	m = 6.0					
	Dolphin cove	m = 10.0					
	Melita bay	m = 1.8					
3722	Approaches to Mohamed Gul	m = 0.9	38 × 25	1st Mar. 1909	- - -	- - -	3 0
	Mohamed Gul	m = 8.0					
	Khor Ankeifail	m = 6.0					
205	Plans in the Red Sea :—		26 × 17	30th July 1907	- - -	- - -	2 0
	Mersa Fijáb	m = 4.0					
	Mersa Darúr	m = 4.0					
	Mersa Wi Ai	m = 4.0					
81	Mersa Darúr to Trinkitat, showing the approaches to Suákin	m = 0.4	30 × 25	23rd Dec. 1885	Oct. 1906	v. '09	3 0
	Mersa Sheikh Sad	m = 10.0					
3492	Port Sudan (Sheikh el Barghut or Barúd)	m = 9.0	38 × 25	6th Nov. 1905	Nov. 1908	ix. '13	3 0
901	Suákin harbour	m = 6.3	26 × 19	20th July 1885	June 1905	viii. '09	2 0
1948	Mersa Makdah and approach to Trinkitat	m = 2.0	26 × 19	14th Aug. 1893	Oct. 1896	vii. '96	2 0
675	Trinkitat harbour (Tarinj Hatah)	m = 12.0	26 × 19	22nd Apr. 1895	- - -	x. '96	2 0
2599	Jidda with its approaches	m = 3.0	39 × 26	28th Aug. 1878	July 1905	x. '13	3 0
	Inner anchorage	m = 6.0					
14	Harbours and anchorages in the Red Sea :—		32 × 23	11th June 1873	Mar. 1905	xi. '05	3 0
	Safája Island anchorages	m = 1.0					
	Sherm Dumeigh	m = 10.1					
	Hodeida road	m = 2.0					
	Ras el Askar	m = 1.9					
	Fárisán Island anchorages	m = 0.5					
	Mersa Halaib anchorages	m = 2.5					
	Mersa Sheikh Ibrahim	m = 4.4					
	Akik Seghir	m = 2.7					
	Eid road	m = 3.3					
8d	Red Sea—Sheet 4	m = 0.1	32 × 26	31st Mar. 1873	6th Dec. 1911	xii. '13	4 0
	Khor Nowarat	m = 0.5					
	Khor Nohud	m = 1.0					
	Village bay	m = 4.9					
	Gizán	m = 0.5					
	Loheiya	m = 0.5					
164	Massawa channel	m = 0.2	38 × 25	24th June 1878	July 1898	xii. '13	3 0
	Port Smyth	m = 4.7					

The limits of the above charts will be found on Index Sheet H.

RED SEA (continued).

No. of Chart.	Title of Chart or Plan.	Scale in Inches.	Size in Inches.	Date of Publication.	Last New Edition.	Latest Correction.	Net Price. <i>s. d.</i>
460	Massawa harbour	m = 4.0	25 × 18	2nd Apr. 1878	Jan. 1891	xii. '13	2 0
2161	Ghubbet Soghra (Ghubbet Mus Nefit)	m = 2.4	26 × 19	17th Dec. 1894	- - -	- - -	2 0
8e	Red Sea—Sheet 5	m = 0.1	32 × 26	31st Mar. 1873	24th Jan. 1912	x. '13	4 0
	Asab bay	m = 0.4					
	Straits of Bab-el-Mandeb—Small strait	m = 1.0					
143	Jebel Teir to Perim island	m = 0.2	36 × 25s	18th Dec. 1882	13th Nov. 1912	x. '13	5 0
	Khor Ghuleifaka	m = 0.7					
733	Hanfela (Anfila) bay	m = 2.0	26 × 19	3rd Sept. 1894	- - -	vi. '05	2 0
543	Kamaram passage and southern approach	m = 2.5	39 × 26	4th Aug. 1900	- - -	viii. '05	3 0
	Kamaram harbour	m = 12.0					
453	Islands in the southern portion of the Red Sea :—		32 × 26	30th Aug. 1883	Sept. 1886	x. '11	3 0
	Jebel Zukur and Hanish islands	m = 0.7					
	Abu Ail channel	m = 2.0					
	Zebayir islands	m = 0.7					
923	Harbours and anchorages in the Red Sea :—		23 × 19	15th Apr. 1886	Jan. 1901	iii. '12	2 0
	Perim harbour	m = 8.8					
	Beilul bay	m = 0.8					
	Rakhmat Island anchorage	m = 0.8					
3180	Straits of Bab-el-Mandeb and approaches	m = 0.4	38 × 25	24th Feb. 1902	- - -	x. '13	3 0
1955	Mokha road	m = 3.0	24 × 18	30th Dec. 1882	- - -	ix. '03	2 0
2592	Perim island (or Meyún) and Bab-el-Mandeb Small strait	m = 4.0	33 × 25	17th Aug. 1874	Dec. 1885	x. '13	3 0

The limits of the above charts will be found on Index Sheet H.

GULF OF ADEN AND ARABIAN SEA.

No. of Chart.	Title of Chart or Plan.	Scale in Inches.	Size in Inches.	Date of Publication.	Last New Edition.	Latest Correction.	Net Price. <i>s. d.</i>
1012	Arabian sea - - - - -	d = 1.6	46 × 25	3rd Feb. 1899	10th Oct. 1913	- -	4 0
253	Jebel Jan to Shab Kulangarit - - - - -	m = 0.2	36 × 21	15th May 1844	Jan. 1900	xii. '11	3 0
	Khor Ambada anchorage - - - - -	m = 3.9					
	Jibuti bay - - - - -	m = 4.2					
2090	Anchorage in the Gulf of Tajura:— - - - -	- -	24 × 18	1st Oct. 1894	- - -	- -	2 0
	Salt Lake anchorage - - - - -	m = 5.9					
	Bud Ali anchorage - - - - -	m = 5.9					
	Tajura anchorage - - - - -	m = 5.9					
	Étoile anchorage - - - - -	m = 5.9					
	Boutres (Dhow) anchorage, and entrance to Ghubbet Kharab - - - - -	m = 5.9					
6b	Gulf of Aden—Sheet 2: western portion - - - - -	m = 0.1	38 × 25	16th Jan. 1888	6th Mar. 1912	x. '13	4 0
919	Anchorage in the Gulf of Aden:— - - - -	- -	26 × 22s	15th Feb. 1886	Aug. 1909	iii. '11	2 0
	Obokh - - - - -	m = 3.6					
	Zeila roadstead - - - - -	m = 1.0					
	Bulhar anchorage - - - - -	m = 2.5					
	Hais anchorage - - - - -	m = 6.2					
3530	Berbera - - - - -	m = 6.9	25 × 18	21st Oct. 1905	- - -	- -	2 0
7	Aden harbour and approaches - - - - -	m = 3.0	48 × 26	26th Nov. 1907	1st Feb. 1911	ii. '13	4 0
3660	Aden harbour - - - - -	m = 11.9	38 × 26	19th Nov. 1907	27th Nov. 1912	ii. '13	3 0
10	Anchorage on the coast of Arabia:— - - - -	- -	26 × 17	16th Jan. 1888	- - -	- -	2 0
	Makátein - - - - -	m = 1.0					
	Bal-haf - - - - -	m = 1.0					
	Ash-Shéhr roads - - - - -	m = 0.5					
	Ras Kosair - - - - -	m = 2.0					
	Shúkra - - - - -	m = 1.0					
	Bander Burum - - - - -	m = 2.0					
	Sharma - - - - -	m = 1.0					
	Makalla bay - - - - -	m = 2.0					
6a	Gulf of Aden—Sheet 1: eastern portion, including Sokotra island - - - - -	m = 0.1	38 × 29	16th Jan. 1888	Feb. 1906	vii. '07	4 0
100b	Ras Galweni to Ras Hafun—western sheet - - - - -	m = 0.2	30 × 28	15th Aug. 1848	Feb. 1906	vii. '09	3 0
	Anchorage of Bander Laskhorai - - - - -	m = 4.0					
	Anchorage of Bander Gahm - - - - -	m = 5.0					
100a	Ras Galweni to Ras Hafun—eastern sheet - - - - -	m = 0.2	30 × 28	15th Aug. 1848	Jan. 1908	xii. '78	3 0
	Oloch and Damo anchorages - - - - -	m = 3.5					
5	Sokótra - - - - -	m = 0.5	38 × 24s	1st Aug. 1835	Oct. 1887	vii. '07	3 0
	Tamrida or Hadibo bay - - - - -	m = 1.0					
	Ghubbet Kallansiya - - - - -	m = 2.0					
10b	South-east coast of Arabia from Ras Sukra to Palinurus shoal - - - - -	m = 0.1	39 × 24	1st Aug. 1850	Jan. 1888	v. '12	3 0
	Bander Reisút - - - - -	m = 6.0					
	Merbat bay - - - - -	m = 6.0					
	Kishin bay - - - - -	m = 1.2					

The limits of the above charts will be found on Index Sheet H.

GULF OF ADEN AND ARABIAN SEA (continued).

No. of Chart.	Title of Chart or Plan.	Scale in Inches.	Size in Inches.	Date of Publication.	Last New Edition.	Latest Correction.	Net Price. <i>s. d.</i>
10c	North-east coast of Arabia from Maskat to Ras Sukra -	m = 0.1	38 × 24	29th Sept. 1854	24th Apr. 1912	- -	3 0
	Madraka anchorage - - - - -	m = 2.0					
	Khor Jarama - - - - -	m = 3.0					
	Sur anchorage - - - - -	m = 4.0					
	Bandar Khairan - - - - -	m = 3.7					
	Bandar Jissa - - - - -	m = 3.7					
	Dar Sait anchorage - - - - -	m = 10.0					
1089	Masira channel - - - - -	m = 0.5	26 × 19	5th Apr. 1888	- - -	xii. '04	2 0
2869	Maskat and Al Matra - - - - -	m = 8.3	25 × 19	27th May 1862	3rd May 1911	ix. '13	2 0
38	Maskat to Karáchi - - - - -	d = 4.9	40 × 25	31st Dec. 1874	4th July 1913	vii. '13	3 0
	Chahbár bay - - - - -	m = 0.5					
	Gwatar bay - - - - -	m = 0.5					
	Gwádar bay - - - - -	m = 0.5					
	Sonmiyáni harbour - - - - -	m = 0.7					
145	Plans on Makran coast:— - - - -	- -	25 × 17	12th June 1912	14th Nov. 1913	- -	2 0
	Jashk bay - - - - -	m = 1.7					
	Khor Rabij (Rapeh) - - - - -	m = 3.0					

The limits of the above charts will be found on Index Sheet H.

PERSIAN GULF

No. of Chart.	Title of Chart or Plan.	Scale in Inches.	Size in Inches.	Date of Publication.	Last New Edition.	Latest Correction.	Net Price. s. d.
2837 ^a	Persian gulf—eastern sheet	d = 4.9	38 × 25	1st May 1862	10th Jan. 1912	viii. '13*	3 0
	Kishm and parts adjacent	m = 0.5					
	Kais anchorage	m = 1.0					
	Henjam island and anchorage	m = 0.5					
	Cháarak	m = 0.5					
	Abú Thabi	m = 1.0					
	Khor Fakán bay	m = 1.2					
	Chíru	m = 2.0					
753	Entrance to the Persian gulf	m = 0.2	38 × 25	29th June 1872	9th Oct. 1912	viii. '13	3 0
3452	Khor Kawi anchorage	m = 5.0	26 × 19	22nd Oct. 1904	- - -	- - -	2 0
35	Basidu and its approaches	m = 0.6	25 × 18	12th Aug. 1867	30th Aug. 1911	- - -	2 0
	Basidu anchorage	m = 3.0					
3599	Plans and anchorages in the Persian gulf:—		26 × 18	11th Aug. 1906	22nd Nov. 1911	viii. '13	2 0
	Henjam Island anchorage	m = 4.0					
	Ras al Khaima	m = 1.0					
	Magam	m = 2.7					
	Linga	m = 2.2					
	Dibai (Dabai)	m = 3.0					
2837 ^b	Persian gulf—western sheet	d = 4.9	38 × 25	1st May 1862	24th Jan. 1912	xii. '13	3 0
	Sheikh Shuaib anchorage	m = 0.6					
	Al Bida harbour	m = 1.2					
	Anchorage inside Ras Tanura	m = 3.9					
	Khárag and Khárgu	m = 1.0					
20	Bahrein harbour	m = 1.0	27 × 20	15th Aug. 1862	Sept. 1903	vi. '13	2 0
3380	Plans in the Persian Gulf:—		25 × 19	2nd Oct. 1903	- - -	vi. '13	2 0
	Bahrein harbour	m = 3.0					
3540	Khor Kaliya	m = 3.0	26 × 19	27th Dec. 1905	- - -	- - -	2 0
27	Abu Shahr (Bushire)	m = 3.1	38 × 25	21st July 1906	26th June 1912	ii. '13*	3 0
22	Kuweit harbour and approaches	m = 0.5	26 × 19	16th July 1907	June 1908	xi. '10	2 0
1235	Mouth of the Euphrates—Shatt al Arab and Bahmishir river	m = 0.7	36 × 26	30th Sept. 1898	25th Sept. 1912	ii. '13	3 0
	Continuation of Shatt al Arab to Al Basra anchorage	m = 0.8					
	Abadan anchorage	m = 3.3					
	The bar below Muhammera	m = 4.3					
	Al Basra anchorage	m = 5.0					
	Karun river—Muhammera to Ahwaz	m = 0.2					

The limits of the above charts will be found on Index Sheet H.

INDIA—WEST COAST.

No. of Chart.	Title of Chart or Plan.	Scale in Inches.	Size in Inches.	Date of Publication.	Last New Edition.	Latest Correction.	Net Price. s. d.
826	India—Sheet 1: Karáchi (Kurrachee) to Vengurla (Vingorla)	d = 3.1	38 × 24	15th Feb. 1877	26th July 1911	ii. '13	3 0
827	India—Sheet 2: Vengurla to Cape Comorin	d = 3.1	38 × 24	15th Feb. 1877	Apr. 1908	ii. '11	3 0
41	Cape Monze (Ras Muari) to Kediwari mouth	m = 0.5	38 × 25	21st May 1897	- - -	ii. '13	3 0
40	Karáchi (Kurrachee) harbour	m = 8.0	38 × 26	29th Oct. 1906	19th Sept. 1913	- - -	3 0
118	Kediwari mouth to Nirani creek	m = 0.5	38 × 25	27th Nov. 1897	- - -	vii. '09	3 0
43	Gulf of Kutch	m = 0.4	38 × 25	10th Dec. 1897	- - -	x. '03	3 0
3284	Salaya harbour	m = 4.0	39 × 26	26th July 1902	- - -	x. '03	3 0
47	Beit harbour or Bet Shankhodhar	m = 2.0	25 × 18	1st Aug. 1854	Dec. 1884	i. '93	2 0
1420	Dwarka point to Diu head	m = 0.2	29 × 25	11th Aug. 1890	- - -	xii. '07	3 0
1321	Kathiawar coast:—		24 × 19	13th Mar. 1890	- - -	x. '02	2 0
	Porbandar	m = 4.0					
	Navibandar	m = 4.0					
1779	Veraval roads	m = 4.0	26 × 19	10th Apr. 1893	- - -	v. '95	2 0
	Jafarabad harbour	m = 5.0					
50	Diu head to Goapnáth point	m = 0.6	48 × 24s	3rd Mar. 1845	10th Oct. 1913	- - -	4 0
	Mandwa bay	m = 1.9					
	Diu harbour	m = 1.5					
	Salbet	m = 2.0					
	Mahuva (Mowah) bandar	m = 2.0					
51	Gulf of Cambay	m = 0.5	38 × 24	1st Jan. 1845	12th Feb. 1913	- - -	3 0
1035	Piram island to Bhaunagar	m = 2.3	38 × 26	20th June 1888	- - -	viii. '09	3 0
735	India, west coast—Sheet 1: Surat road to Maroli	m = 0.5	28 × 24	20th Aug. 1857	Apr. 1866	iii. '08	3 0
736	India, west coast—Sheet 2: Maroli to Arnala island	m = 0.5	29 × 24	20th Aug. 1857	Apr. 1866	vii. '07	3 0
737	India, west coast—Sheet 3: Arnala island to Kundari island	m = 0.5	37 × 24	23rd Apr. 1859	Mar. 1897	xi. '13	3 0
2621	Bombay harbour	m = 2.0	40 × 26	14th Jan. 1885	Feb. 1909	xii. '13	3 0
655	Port of Bombay	m = 6.0	39 × 26	30th July 1894	July 1906	xii. '13	3 0
738	India, west coast—Sheet 4: Kundari island to Boria Pagoda	m = 0.5	41 × 25	19th Apr. 1910	- - -	v. '12	4 0
	Port Chaul	m = 2.0					
	Port Dabhol (Anjanwel) and entrance of Washishti river	m = 2.0					
400	Janjira harbour (Rajpúri river)	m = 2.0	26 × 19	30th Dec. 1886	July 1909	- - -	2 0
436	Bankot and entrance to Mhar or Sávitri river	m = 6.0	25 × 18	5th Aug. 1882	- - -	v. '96	2 0
739	India, west coast—Sheet 5: Boria Pagoda to Malvan	m = 0.5	44 × 25	10th Oct. 1912	- - -	- - -	4 0
247	Jaigarh or Jyghur and entrance to Shastri or Sangameswar river	m = 4.0	26 × 18	5th Nov. 1881	- - -	vii. '11	2 0
56	Ratnagiri, Mirya, and Kalbadivi bays	m = 3.0	24 × 18	15th July 1880	- - -	vii. '81	2 0
57	Rajapur bay and Viziadrug harbour	m = 5.2	38 × 24	16th Dec. 1879	- - -	- - -	3 0
2737	Viziadrug to Cochin, including the Laccadive islands	m = 0.1	38 × 25	23rd May 1860	June 1909	vi. '11	3 0
	Chetlat island	m = 2.0					
	Kiltan island	m = 2.0					
	Kalpeni island	m = 2.0					
	Androth island	m = 2.0					
59	Deogarh harbour	m = 4.6	26 × 19	1st Aug. 1893	- - -	- - -	2 0
740	India, west coast—Sheet 6: Achra river to Cape Ramas	m = 0.5	38 × 24	2nd Feb. 1858	Dec. 1886	ii. '11	3 0

The limits of the above charts will be found on Index Sheet H.

INDIA—WEST COAST (*continued*).

No. of Chart.	Title of Chart or Plan.	Scale in Inches.	Size in Inches.	Date of Publication.	Last New Edition.	Latest Correction.	Net Price. <i>s. d.</i>
902	Malvan to Vengurla, including the Karil Kachal channel	m = 2.0	38 × 26	5th Apr. 1886	- - -	iv. '90	3 0
	Malvan bay - - - - -	m = 5.9					
	Vengurla (Vingorla) - - - - -	m = 6.0					
492	Aguada to St. George islands, including Marmagao, and Goa roadstead - - - - -	m = 2.0	24 × 19	14th Feb. 1884	Jan. 1905	x. '09	2 0
744	India, west coast—Sheet 7: Cape Ramas to Alvagudda	m = 0.5	37 × 24	8th July 1858	June 1901	vi. '11	3 0
	Entrance of Tadri river - - - - -	m = 2.0					
242	Sadashivgad bay and river - - - - -	m = 2.0	28 × 20	15th Apr. 1882	- - -	iii. '13	2 0
	Port Karwar - - - - -	m = 4.0					
745	India, west coast—Sheet 8: Netrani (Pigeon island) to Mangalore (Kodiyal bandar) - - - - -	m = 0.5	38 × 25	31st Oct. 1902	- - -	v. '06	3 0
3267	Plans on the west coast of India:—	- -	26 × 18	2nd May 1902	- - -	v. '06	2 0
	St. Mary isles - - - - -	m = 3.7					
	Mangalore harbour - - - - -	m = 4.0					
746	India, west coast—Sheet 9: Mulki to Mount Dilli - - - - -	m = 0.5	38 × 24	21st Aug. 1858	June 1902	v. '10	3 0
747	India, west coast—Sheet 10: Malabar coast from Mount Dilli to Calicut - - - - -	m = 0.5	37 × 24	2nd Feb. 1859	July 1889	x. '09	3 0
1322	Anchorage on the west coast of India:—	- -	22 × 18	22nd July 1889	- - -	vi. '03	2 0
	Kannanur anchorage - - - - -	m = 3.0					
	Tellicherry anchorage - - - - -	m = 3.0					
64	Sacrifice rock to Beipur - - - - -	m = 1.5	38 × 26	8th Oct. 1888	- - -	x. '09	3 0
	Entrance to Beipur river - - - - -	m = 4.1					
749	India, west coast—Sheet 11: Malabar coast from 11° 2' to 9° 50' north latitude - - - - -	m = 0.5	37 × 24	10th Oct. 1857	June 1866	v. '03*	3 0
65	Cochin river entrance - - - - -	m = 8.0	39 × 26	20th Apr. 1886	- - -	v. '03	3 0
2738	Cochin to Cape Comorin, with part of the Maldivé islands	m = 0.1	37 × 25	23rd May 1860	Feb. 1893	iv. '10	3 0
	Minikoi island - - - - -	m = 1.2					
750	India, west coast—Sheet 12: Malabar coast from 9° 53' to 8° 40' north latitude - - - - -	m = 0.5	37 × 24	29th Sept. 1857	Jan. 1906	v. '03	3 0
	Quilon road - - - - -	m = 2.2					
	Alleppi road - - - - -	m = 1.8					
751	India, west coast—Sheet 13: Malabar coast from Anjengo to Cape Comorin - - - - -	m = 0.5	37 × 24	8th Sept. 1857	May 1903	i. '10	3 0
	Kolachel anchorage - - - - -	m = 10.0					
66a	Maldivé islands—Sheet 1 - - - - -	m = 0.2	38 × 23	10th Dec. 1839	May 1903	xi. '78	3 0
66b	Maldivé islands—Sheet 2 - - - - -	m = 0.2	41 × 23	10th Dec. 1839	May 1903	iv. '00	4 0
66c	Maldivé islands—Sheet 3 - - - - -	m = 0.2	40 × 23	10th Dec. 1839	May 1903	xi. '78	4 0
3324	Mále and Fadiffolu atolls - - - - -	m = 0.5	48 × 25	30th Apr. 1906	- - -	x. '09	4 0
	Mále anchorage - - - - -	m = 3.0					

The limits of the above charts will be found on Index Sheet H.

CEYLON, WITH GULF OF MANAR AND PALK STRAIT.

No. of Chart.	Title of Chart or Plan.	Scale in Inches.	Size in Inches.	Date of Publication.	Last New Edition.	Latest Correction.	Net Price. <i>s. d.</i>
68b	Palk strait and Gulf of Manar—Sheet 2 - - - - -	m = 0.2	37 × 25	1st July 1862	Oct. 1865	viii. '13	3 0
813	Ceylon, south part—south of latitude 7° 20' north - - - - -	m = 0.2	38 × 25	13th Nov. 1911	- - -	x. '13	4 0
3700	Colombo to Galle - - - - -	m = 0.5	38 × 24	25th Aug. 1908	- - -	viii. '13	3 0
3686	Approaches to Colombo harbour - - - - -	m = 3.0	39 × 26	17th Mar. 1908	- - -	viii. '13	3 0
914	Colombo harbour - - - - -	m = 9.8	33 × 25	6th Sept. 1907	17th Apr. 1912	viii. '13	3 0
819	Approaches to Galle harbour - - - - -	m = 3.0	38 × 25	22nd June 1908	- - -	xi. '08	3 0
	Galle harbour - - - - -	m = 8.0					
3265	Galle to Little Basses - - - - -	m = 0.5	48 × 25	16th Aug. 1910	- - -	xii. '13	5 0
3730	Plans on south coast of Ceylon:—	- -	25 × 18	7th Dec. 1909	- - -	xii. '13	2 0
	Weligama (Belligam) bay - - - - -	m = 5.4					
	Hambantota - - - - -	m = 6.0					
2031	Ceylon, east coast—from 7° 20' north to Point Pedro	m = 0.2	38 × 25	23rd May 1888	- - -	xii. '06	3 0
	Batticaloa roads - - - - -	m = 4.0					
815	The harbour and bays of Trincomali - - - - -	m = 1.7	24 × 19	8th July 1834	July 1908	viii. '09	2 0
816	Trincomali harbour - - - - -	m = 8.0	39 × 26	4th Aug. 1908	- - -	viii. '09	3 0
68a	Palk strait and Gulf of Manar—Sheet 1 - - - - -	m = 0.2	44 × 25s	1st July 1862	Dec. 1866	x. '12	4 0
2197	Point Pedro to Delft island - - - - -	m = 0.6	38 × 25	22nd Jan. 1897	- - -	ix. '01	3 0
	Kankasanturai anchorage - - - - -	m = 4.0					
3581	Approaches to Pamban pass - - - - -	m = 2.3	38 × 25	8th Oct. 1906	- - -	xi. '07	3 0
69	Pamban pass - - - - -	m = 7.3	38 × 25	27th Dec. 1906	- - -	- - -	3 0
67	Tuticorin roadstead and harbour - - - - -	m = 2.9	24 × 19	23rd Apr. 1881	- - -	x. '12	2 0

The limits of the above charts will be found on Index Sheet I.

BAY OF BENGAL.

No. of Chart.	Title of Chart or Plan.	Scale in Inches.	Size in Inches.	Date of Publication.	Last New Edition.	Latest Correction.	Net Price. s. d.
70	Bay of Bengal - - - - -	d = 1.4	37 × 25	18th Oct. 1880	July 1899	xii. '13	3 0
828	India—Sheet 3: Cape Comorin to Cocanada - -	d = 3.1	38 × 24	8th May 1877	Mar. 1898	ix. '13	3 0
829	India—Sheet 4: Cocanada to Bassein river - -	d = 3.1	38 × 25	22nd Aug. 1877	Apr. 1908	xii. '13	3 0
830	India—Sheet 5: Bassein river to Pulo Penang, including the Andaman and Nicobar islands and the north coast of Sumatra - - - - -	d = 3.1	38 × 25	20th Oct. 1877	Apr. 1900	xii. '13	3 0
71	Madras to Calimere point - - - - -	m = 0.2	42 × 25	17th Sept. 1902	- - -	iii. '12	4 0
	Pondicherri anchorage - - - - -	m = 2.5					
	Negapatam and Nagar anchorages - - - - -	m = 1.8					
575	Madras to Ramapatnam - - - - -	m = 0.2	38 × 25	9th Dec. 1895	May 1910	v. '12	3 0
	Madras roadstead - - - - -	m = 3.0					
1894	Ramapatnam to Narasapur point - - - - -	m = 0.2	38 × 25	2nd Apr. 1894	- - -	xi. '04	3 0
	Masulipatam roads - - - - -	m = 1.5					
1711	Narasapur point to Bimlipatam - - - - -	m = 0.2	38 × 25	6th Mar. 1893	- - -	ix. '12	3 0
	Coringa or Cocanada bay - - - - -	m = 1.2					
1424	Bimlipatam to Gopalpur - - - - -	m = 0.2	32 × 25	3rd Dec. 1891	Feb. 1892	ix. '12	3 0
	Bimlipatam anchorage - - - - -	m = 4.0					
	Pundi river entrance - - - - -	m = 7.0					
	Baruva anchorage - - - - -	m = 3.9					
239	Anchorage in the north-western part of the Bay of Bengal:—	- - -	24 × 19	1st Aug. 1885	- - -	iv. '07	2 0
	Vizagapatam - - - - -	m = 2.0					
	Kalingapatam - - - - -	m = 2.0					
	Balasore road and Burhabalang river - - - - -	m = 2.0					
1425	Gopalpur to False point - - - - -	m = 0.2	38 × 25	8th Nov. 1890	Oct. 1891	ix. '13	3 0
	Gopalpur - - - - -	m = 4.0					
	Puri - - - - -	m = 4.0					
756	Plans on Orissa coast:—	- - -	38 × 26	5th June 1890	Oct. 1910	- - -	3 0
	Entrance of the Devi river - - - - -	m = 4.0					
755	False Point anchorage, and entrances of the Bakud creek and Jambu and Mahanadi rivers - - - - -	m = 1.9	26 × 19	2nd Apr. 1878	Apr. 1910	- - -	2 0
814	The Sandheads—False point to Matla river - - -	m = 0.3	38 × 25	25th July 1878	Apr. 1908	ix. '12	3 0
754	Dhamra river - - - - -	m = 1.8	35 × 26	21st Sept. 1885	June 1901	xi. '09	3 0
	Entrance to the Dhamra river - - - - -	m = 3.0					
136	River Húgli—Sagar point to Calcutta - - - - -	m = 0.9	39 × 26	17th June 1905	Oct. 1906	vi. '11	3 0
82	Matla river - - - - -	m = 1.0	48 × 24	12th June 1857	Nov. 1871	vi. '98	4 0
859	Matla river to Elephant point - - - - -	m = 0.2	37 × 23	18th July 1880	June 1904	iii. '08	3 0
84	Chittagong (Karnaphuli) river - - - - -	m = 2.3	25 × 18	1st July 1885	Jan. 1904	xii. '09	2 0
3456	Cox's Bazar - - - - -	m = 2.6	26 × 19	22nd Oct. 1904	- - -	- - -	2 0
821	Elephant point to Chedúba strait - - - - -	m = 0.2	32 × 25	30th Jan. 1874	Dec. 1909	xii. '13	3 0
3493	Cox's Bazar to Mayu river - - - - -	m = 0.5	38 × 25	18th June 1906	- - -	- - -	3 0
3476	Naaf river - - - - -	m = 1.5	26 × 19	21st Feb. 1905	- - -	- - -	2 0
3508	Mayu river - - - - -	m = 1.8	39 × 26	21st Oct. 1905	- - -	- - -	3 0
1369	Mayu river to Kyauk Pyu harbour - - - - -	m = 0.5	38 × 25	30th Apr. 1913	- - -	xii. '13	3 0
1884	Arakan river - - - - -	m = 1.0	37 × 25	18th Aug. 1848	Mar. 1907	ii. '12	3 0
	Akyab - - - - -	m = 3.0					

The limits of the above charts will be found on Index Sheet I.

BAY OF BENGAL (continued).

No. of Chart.	Title of Chart or Plan.	Scale in Inches.	Size in Inches.	Date of Publication.	Last New Edition.	Latest Correction.	Net Price. s. d.
831	Kyauk Pyu harbour to Chedúba strait - - - - -	m = 0.5	38 × 25	11th Dec. 1912	- - -	xii. '13	3 0
	Kyauk Pyu harbour - - - - -	m = 2.0					
832	Chedúba strait and Ramree harbour - - - - -	m = 0.5	32 × 25	9th July 1887	- - -	ix. '11	3 0
3771	Andrew bay to Calventuras - - - - -	m = 0.5	46 × 25	12th June 1912	- - -	- - -	4 0
823	Koronge island to White point, including the Gulf of Martaban - - - - -	m = 0.2	49 × 25	15th Dec. 1873	Jan. 1905	x. '13	5 0
3772	Calventuras to Bassein river - - - - -	m = 0.5	38 × 25	14th May 1912	- - -	x. '13	3 0
834	Bassein river and approaches - - - - -	m = 1.0	39 × 26	19th Apr. 1892	20th Mar. 1912	x. '13	3 0
	Continuation of Bassein river to Bassein - - - - -	m = 0.7					
833	Rangoon river and approaches - - - - -	m = 1.4	47 × 26	6th Nov. 1885	Oct. 1907	xi. '13	4 0
	Entrance of China Bakir river - - - - -	m = 1.1					
	Port of Rangoon - - - - -	m = 3.4					
2135	Irrawaddy (Irawadi) river—Sheet 1: from the sea to Rangoon and Prome - - - - -	m = 0.3	37 × 25	18th July 1852	Mar. 1886	xi. '13	3 0
2136	Irrawaddy (Irawadi) river—Sheet 2: from Prome to Yeandabou - - - - -	m = 0.3	37 × 25	18th July 1852	Mar. 1881	- - -	3 0
1845	Moulmein river and approaches - - - - -	m = 1.2	38 × 25	1st June 1901	- - -	vi. '08	3 0
1646	Moulmein harbour - - - - -	m = 5.9	26 × 19	11th Jan. 1901	- - -	- - -	2 0
3481	Moulmein river to Yé river - - - - -	m = 0.5	38 × 25	13th May 1905	- - -	viii. '11	3 0
3518	Bentinck sound - - - - -	m = 1.0	26 × 19	7th Oct. 1905	- - -	- - -	2 0
1272	Approaches to Yé river - - - - -	m = 2.0	39 × 26	28th Nov. 1889	- - -	i v. '98	3 0
824	White point to Mergui - - - - -	m = 0.3	38 × 25	12th June 1889	Feb. 1905	iv. '12	3 0
3624	Pig island to South Moskos islands - - - - -	m = 0.5	38 × 25	18th Nov. 1913	- - -	- - -	3 0
3489	Heanzay basin - - - - -	m = 2.1	33 × 26	20th May 1905	- - -	- - -	3 0
924	Tavoy river - - - - -	m = 1.0	39 × 26	30th Sept. 1886	- - -	- - -	3 0
1075	Approaches to Mergui harbour - - - - -	m = 1.0	38 × 26	1st June 1888	- - -	iv. '07	3 0
218	Mergui harbour - - - - -	m = 4.0	31 × 24	20th Oct. 1886	July 1887	iv. '07	3 0
216a	Northern part of Mergui archipelago—Lord Loughborough island to Mergui - - - - -	m = 0.2	39 × 23	1st Feb. 1830	Aug. 1907	xii. '13	3 0
216b	Southern part of Mergui archipelago—Sayer islands to Lord Loughborough island - - - - -	m = 0.2	31 × 20	1st Feb. 1830	12th July 1911	- - -	3 0
	Renong anchorage - - - - -	m = 5.3					
	Victoria Point harbour - - - - -	m = 9.4					
842	Sayer islands and adjacent coast to Langkawi island, Malacca strait entrance, including Salang or Junkseylon island - - - - -	m = 0.1	32 × 25	30th Jan. 1879	3rd May 1911	- - -	3 0
843	Puket or Tongka harbour - - - - -	m = 2.0	17 × 13	12th Dec. 1877	- - -	xii. '04	1 0

The limits of the above charts will be found on Index Sheet I.

ANDAMAN AND NICOBAR ISLANDS.

No. of Chart.	Title of Chart or Plan.	Scale in Inches.	Size in Inches.	Date of Publication.	Last New Edition.	Latest Correction.	Net Price. s. d.
825	Andaman islands - - - - -	m = 0.1	38 × 25	1st Aug. 1891	Apr. 1900	v. '09	3 0
	Table island and Marshall channel - - -	m = 1.6					
	Barren Island anchorage - - - - -	m = 3.0					
3103	North part of North Andaman island, with adjacent channels - - - - -	m = 0.7	38 × 25	12th Jan. 1900	Apr. 1900	v. '09	3 0
3190	Temple sound - - - - -	m = 3.0	26 × 19	1st June 1901	- - -	- - -	2 0
2986	Port Cornwallis - - - - -	m = 3.0	26 × 19	30th Dec. 1897	- - -	- - -	2 0
2455	Stewart sound - - - - -	m = 2.5	33 × 26	14th May 1906	July 1906	- - -	3 0
1419	Long island to Port Blair - - - - -	m = 0.7	38 × 25	8th Nov. 1890	June 1908	iii. '99	3 0
3145	Port Anson - - - - -	m = 4.0	39 × 26	6th Dec. 1900	June 1907	- - -	3 0
	Elphinstone harbour - - - - -	m = 1.8					
	Eastern entrance to the Andaman or Middle strait (Godam Juru) - - - - -	m = 4.0					
839	Port Meadows and Kotára anchorage - - - - -	m = 4.0	26 × 19	31st Dec. 1904	- - -	- - -	2 0
514	Port Blair - - - - -	m = 5.0	39 × 26	8th July 1889	- - -	i. '12	3 0
1398	Port Blair to Little Andaman island, including Duncan passage - - - - -	m = 0.7	38 × 25	5th June 1890	- - -	vi. '02	3 0
898	Ports on west coast of South Andaman island:— - - - -	- - -	25 × 18	15th June 1881	Feb. 1896	- - -	2 0
	Port Mouat - - - - -	m = 4.0					
	Port Campbell - - - - -	m = 1.4					
840	Nicobar islands - - - - -	m = 0.1	25 × 18	9th Mar. 1872	Mar. 1906	ii. '12	2 0
	Sáwi bay - - - - -	m = 1.6					
	South (Galathea) bay - - - - -	m = 1.3					
	Mus anchorage - - - - -	m = 3.0					
	Pulo Milo - - - - -	m = 2.4					
	St. George's channel - - - - -	m = 0.6					
	Lafúl anchorage - - - - -	m = 2.5					
	Hoinipoh bay - - - - -	m = 3.0					
841	Nancowry harbour - - - - -	m = 3.2	24 × 18	21st Apr. 1792	30th May 1913	- - -	2 0

The limits of the above charts will be found on Index Sheet I.

SUMATRA, WITH SUNDA, BANKA, GASPAR, CARIMATA, MALACCA AND SINGAPORE STRAITS.

No. of Chart.	Title of Chart or Plan.	Scale in Inches.	Size in Inches.	Date of Publication.	Last New Edition.	Latest Correction.	Net Price. s. d.
2760	Sumatra, west coast—Sheet 1: Aceh head to Chingluk bay - - - - -	d = 4.4	39 × 25	1st May 1860	4th Oct. 1911	xi. '13**	3 0
	Natal road - - - - -	m = 0.7					
	Melabu - - - - -	m = 1.0					
	Kwala Batu and Susu Susu - - - - -	m = 0.6					
	Bubun - - - - -	m = 1.0					
	Maki bay - - - - -	m = 1.1					
	Tampat Tuan bay - - - - -	m = 1.2					
	Trumon road - - - - -	m = 0.3					
	Baros road - - - - -	m = 0.7					
	Ayer Bangies road - - - - -	m = 0.3					
	Priaman road - - - - -	m = 0.7					
	Tiko road - - - - -	m = 1.4					
	Raja passage - - - - -	m = 2.1					
219	Aceh head to Diamond point - - - - -	m = 0.2	38 × 25	30th Mar. 1877	Sept. 1906	iii. '07	3 0
	Balken and Sand bays - - - - -	m = 1.8					
	Krung Raja bay - - - - -	m = 0.6					
	Kluang bay - - - - -	m = 1.8					
	Simpang Olim river - - - - -	m = 0.5					
	Edi Rajut river - - - - -	m = 4.2					
	Arakun Dur river - - - - -	m = 1.8					
	Raja river - - - - -	m = 1.2					
	Tamiang river (Kwala Besar) - - - - -	m = 0.6					
	Lambaleh bay - - - - -	m = 3.0					
	Olehléh bay and Aceh river - - - - -	m = 2.0					
	Gighen road - - - - -	m = 1.8					
3702	Plans on the north-west coast of Sumatra:— - - - -	- - -	38 × 24	4th Aug. 1908	- - -	- - -	3 0
	Passages between Pulo Bras and Sumatra - - - - -	m = 2.4					
	Lampujang strait - - - - -	m = 7.2					
2201	Plans in Sumatra:— - - - -	- - -	25 × 19	31st Dec. 1896	May 1905	xi. '13	2 0
	Simalur island or Pulo Babi - - - - -	m = 0.2					
	Labuan Bajau bay - - - - -	m = 2.3					
	Rubia Island anchorage - - - - -	m = 4.7					
	Sabang bay - - - - -	m = 4.8					
2284	Plans of anchorages on the west coast of Sumatra:— - - - -	- - -	26 × 18	28th Jan. 1895	Sept. 1910	xi. '13	2 0
	Krung Raba bay - - - - -	m = 3.6					
	Sidoh (Sedu) bay - - - - -	m = 4.8					
	Riau and Lehong (Loöng) bays - - - - -	m = 1.8					
	Lambesoi bay - - - - -	m = 1.9					
	Sinabang bay - - - - -	m = 1.4					
	Tapak bay - - - - -	m = 1.8					
	Siaba bay - - - - -	m = 2.4					
	Channel between Great and Little Simalur islands - - - - -	m = 0.7					
	Telok Dalam - - - - -	m = 3.6					
	Telok Luagundi - - - - -	m = 2.4					
	Naku anchorage - - - - -	m = 1.0					

continued on next page

The limits of the above charts will be found on Index Sheet I.

SUMATRA, WITH SUNDA, BANKA, GASPAS, CARIMATA, MALACCA, AND SINGAPORE STRAITS (continued).

No. of Chart.	Title of Chart or Plan.	Scale in Inches.	Size in Inches.	Date of Publication.	Last New Edition.	Latest Correction.	Net Price. s. d.
	<i>228½ continued</i>						
	Tello roadstead - - - - -	m = 1.4					
	Silugui bay - - - - -	m = 3.6					
	Entrance to Katorei bay - - - - -	m = 0.9					
	Singkel road - - - - -	m = 2.4					
	Singkel creek - - - - -	m = 7.2					
855	Anchorage on the west coast of Sumatra :—		26 × 18	25th June 1894	June 1896	i. '13	2 0
	Banjak islands and adjacent coast of Sumatra	m = 2.9					
	Tapanuli bay and Pulo Mansalar	m = 0.3					
	Tapus road - - - - -	m = 2.9					
	Tapanuli harbour - - - - -	m = 1.4					
	Tabujong road - - - - -	m = 0.9					
	Mansalar bay - - - - -	m = 1.5					
1701	Anchorage on the west coast of Sumatra :—		25 × 19	9th Apr. 1906		vii. '08	2 0
	Rigas and Chalang bays - - - - -	m = 2.4					
	Tabekat bay - - - - -	m = 1.8					
	Tarusan bay - - - - -	m = 1.8					
709	Ujong Masang to Ujong Indrapura - - - - -	m = 0.3	38 × 25	21st Mar. 1899	Dec. 1903	vii. '13*	3 0
212	Koninginne bay and Padang road - - - - -	m = 5.2	26 × 19	24th Dec. 1894		xii. '10	2 0
2761	Sumatra, west coast—Sheet 2: Chingkuk bay to the Strait of Sunda - - - - -	d = 4.4	39 × 25	8th May 1860	Oct. 1906	iv. '12	3 0
	Silabulaba anchorage - - - - -	m = 2.9					
	Labuan Jau road - - - - -	m = 2.9					
	Benkulen road - - - - -	m = 0.7					
	Strait of Sikakap - - - - -	m = 0.8					
	Belimbing bay - - - - -	m = 0.9					
	Engano bay - - - - -	m = 0.9					
	Simanganja road - - - - -	m = 1.8					
	Barohia anchorage - - - - -	m = 5.4					
	Vekens bay - - - - -	m = 0.9					
	Tenumbang bay - - - - -	m = 0.8					
856	Plans on the west coast of Sumatra :—		26 × 18	1st Mar. 1895		vii. '13	2 0
	Simalapeh and Siberut bays - - - - -	m = 3.6					
	Bunga (Bungus) bay - - - - -	m = 2.5					
	Hurlock bay - - - - -	m = 1.6					
	Siuban bay - - - - -	m = 5.8					
	Kawur or Sambat bay - - - - -	m = 0.8					
	Semebaai bay - - - - -	m = 2.9					
	Pulo Pisang harbour and Kru road - - - - -	m = 0.4					
2056	Sunda strait and approaches - - - - -	m = 0.2	38 × 25	18th July 1893		xii. '13	3 0
	Kalambayang harbour - - - - -	m = 1.8					
	New Anjer road (Merak harbour) - - - - -	m = 4.8					
	Fourth point to Old Anjer - - - - -	m = 2.0					
3611	Plans on the south coast of Sumatra :—		25 × 19	12th Nov. 1906		vi. '13	2 0
	Zutphen islands - - - - -	m = 2.9					
	Kiluang bay - - - - -	m = 2.9					
940	Telok Betung - - - - -	m = 2.7	18 × 13	18th July 1886		iv. '12	1 0

The limits of the above charts will be found on Index Sheet I.

SUMATRA, WITH SUNDA, BANKA, GASPAS, CARIMATA, MALACCA, AND SINGAPORE STRAITS (continued).

No. of Chart.	Title of Chart or Plan.	Scale in Inches.	Size in Inches.	Date of Publication.	Last New Edition.	Latest Correction.	Net Price. s. d.
2149	Banka and Gaspar straits - - - - -	m = 0.1	39 × 25	1st Sept. 1852	Nov. 1910	xii. '13	3 0
	Nangka islands - - - - -	m = 0.9					
2160	Carimata strait - - - - -	m = 0.1	38 × 26	1st Aug. 1881	Dec. 1910	xii. '13	3 0
2137	Gaspar strait - - - - -	m = 0.4	38 × 25	5th Mar. 1884	Apr. 1907	xii. '13	3 0
3597	Approaches to Tanjung Pandan - - - - -	m = 1.3	25 × 18	8th Oct. 1906		iv. '12	2 0
2597	Banka strait - - - - -	m = 0.2	37 × 25	4th June 1858	July 1903	xii. '13	3 0
	Muntok road - - - - -	m = 2.0					
2808	The south entrance of Banka strait showing the Lucipara and Stanton channels - - - - -	m = 0.7	38 × 26	25th Apr. 1861	Mar. 1865	vii. '08	3 0
3471	Banka strait - - - - -	m = 0.4	38 × 25	31st Dec. 1904		iv. '13	3 0
2757	Banka strait to Singapore - - - - -	m = 0.1	38 × 25	1st Apr. 1861	Sept. 1904	xi. '13	3 0
1789	Channels between Sumatra, Linga, and Singkep - - - - -	m = 0.2	38 × 25	3rd Mar. 1904		viii. '13	3 0
2413	Rhio strait - - - - -	m = 0.7	38 × 25	30th Dec. 1869	Dec. 1901	iv. '13	3 0
2402	Straits of Durian, Sugi, and Chombol - - - - -	m = 0.7	25 × 18	9th June 1900		xi. '13	2 0
1355	Malacca strait, with part of the east coast of the Malay peninsula - - - - -	d = 4.8	38 × 25	30th June 1898		xi. '13***	3 0
1353	Diamond point to Pulo Berhala - - - - -	m = 0.1	25 × 18	15th Jan. 1897		xi. '13*	2 0
	Deli river - - - - -	m = 0.8					
3574	Plans on the east coast of Sumatra :—		26 × 18	21st July 1906		i. '13	2 0
	Langsar bay - - - - -	m = 1.8					
	Langsar river entrance - - - - -	m = 3.6					
	Birim river entrance - - - - -	m = 3.6					
3586	Aru bay - - - - -	m = 1.2	26 × 18	4th Aug. 1906		xii. '11	2 0
793	Butang group to Pulo Berhala - - - - -	m = 0.2	44 × 25s	23rd May 1896		xi. '13	4 0
1366	Penang harbour and approaches - - - - -	m = 1.4	38 × 25	24th Nov. 1909		xii. '10	3 0
3732	Penang harbour - - - - -	m = 3.0	26 × 19	25th May 1909		xii. '10	2 0
792	The Dinding islands and channel - - - - -	m = 3.0	33 × 25	20th Sept. 1877	Aug. 1885	v. '07	3 0
1009	Approaches to Perak river - - - - -	m = 1.0	26 × 19	9th Feb. 1888	Oct. 1901	v. '07	2 0
794	Pulo Berhala to Cape Rachado - - - - -	m = 0.2	38 × 25s	8th Oct. 1895	8th Aug. 1913	xi. '13	3 0
3766	North approach to Klang strait - - - - -	m = 1.1	25 × 18	3rd May 1911		xi. '13	2 0
3453	Klang strait and approaches - - - - -	m = 1.4	38 × 25	29th Apr. 1910		x. '13	3 0
2153	Port Swettenham (Kwala Klang) - - - - -	m = 9.7	39 × 26	8th Feb. 1910		iii. '12	3 0
795	Cape Rachado to Singapore - - - - -	m = 0.2	43 × 25	28th Apr. 1896	22nd Aug. 1913		4 0
	Approaches to Malacca - - - - -	m = 0.5					
1143	Anchorage in Malacca strait :—		24 × 19	14th Sept. 1901	Oct. 1910		2 0
	Wanderer bay - - - - -	m = 7.5					
	Arang Arang anchorage or Port Dickson - - - - -	m = 5.7					
	Muar river - - - - -	m = 1.0					
3543	Approaches to Singapore - - - - -	m = 0.1	37 × 25	30th Jan. 1906		iii. '13	3 0
2403	Singapore strait - - - - -	m = 0.7	51 × 25	20th Nov. 1868	Jan. 1900	iii. '13	5 0
2404	Singapore Main strait from Tree island (Pulo Angup) to Batam bay - - - - -	m = 1.0	25 × 19	25th Feb. 1876	8th Mar. 1911	ix. '13	2 0
1995	Singapore road - - - - -	m = 5.7	38 × 25	9th May 1911		ix. '13	3 0
2023	Singapore—Keppel harbour - - - - -	m = 12.0	39 × 26	28th Apr. 1893	Nov. 1907	ix. '13	3 0

The limits of the above charts will be found on Index Sheets I and J.

GULF OF SIAM.

No. of Chart.	Title of Chart or Plan.	Scale in Inches.	Size in Inches.	Date of Publication.	Last New Edition.	Latest Correction.	Net Price. s. d.
2414	Gulf of Siam - - - - -	d = 3.2	38 × 25s	1st Apr. 1881	Aug. 1896	x. '13	3 0
1394	Plans on the east coast of the Malay peninsula:—	-	26 × 18	18th Mar. 1904	Feb. 1905	viii. '12	2 0
	Entrance to Kuantan river - - - - -	m = 2.5					
	Entrance to Pahang river - - - - -	m = 4.0					
	Entrance to Rumpin river - - - - -	m = 5.7					
	Joara bay - - - - -	m = 5.8					
998	Pulo Kapas to Lakon roads - - - - -	m = 0.1	38 × 25	1st May 1880	21st May 1913	x. '13	3 0
	Singora roads - - - - -	m = 2.0					
	Patani roads - - - - -	m = 0.4					
	Great Redang harbour - - - - -	m = 2.0					
	Tringano - - - - -	m = 2.0					
989	Lakon roads to Lem Tane - - - - -	m = 0.2	32 × 25	25th Aug. 1880	Apr. 1898	vi. '13	3 0
2719	Gulf of Siam—Sheet 1: Lem Tane to Koh Ta kut - - - - -	m = 0.2	24 × 18	10th Feb. 1860	July 1879	- -	2 0
2720	Gulf of Siam—Sheet 2: Koh Ta kut to Cape Liant - - - - -	m = 0.3	37 × 24	10th Feb. 1860	25th Sept. 1912	vi. '13	3 0
	Bang pak kong river - - - - -	m = 0.6					
	Koh Kram bay - - - - -	m = 2.9					
999	Menam Chau fya or Bangkok river - - - - -	m = 1.8	38 × 25	22nd July 1857	July 1903	ix. '10	3 0
	Ruins of the City of Ayuthia - - - - -	m = 1.8					
3592	Bangkok harbour - - - - -	m = 5.0	25 × 19	17th Sept. 1906	- - -	- -	2 0
1389	Koh Sichang harbour - - - - -	m = 5.4	26 × 19	1st Nov. 1889	- - -	ii. '94	2 0
3727	Plans in the Gulf of Siam:—	-	39 × 25	1st June 1909	- - -	vi. '13	3 0
	Koh Pra anchorage and approaches - - - - -	m = 3.0					
	Riem bay - - - - -	m = 1.5					
2721	Gulf of Siam—Sheet 3: Cape Liant to Koh Kut - - - - -	m = 0.2	38 × 25	28th Apr. 1860	7th Aug. 1912	vi. '13	3 0
	Chentabun river - - - - -	m = 1.0					
	Ban yao river and Wain creek - - - - -	m = 0.5					
2722	Gulf of Siam—Sheet 4: Koh Kut to Bay island - - - - -	m = 0.2	38 × 25	10th Feb. 1860	Jan. 1908	ix. '12	3 0
2101	Plans in the Gulf of Siam:—	-	26 × 18	8th Oct. 1894	- - -	ix. '12	1 0
	Saracen bay - - - - -	m = 4.0					
	Pulo Panjang - - - - -	m = 1.0					
	Pulo Wai or Koh Kwang noi - - - - -	m = 1.0					
2723	Gulf of Siam—Sheet 5: Bay island to Pulo Obi - - - - -	m = 0.2	37 × 25	10th Feb. 1860	Mar. 1905	ix. '13	3 0
	Pulo Obi - - - - -	m = 1.0					
	Pulo Dama anchorage - - - - -	m = 1.0					
2725	Koh Tron and channels leading to the anchorages off Kamput - - - - -	m = 0.5	37 × 25	10th Feb. 1860	Jan. 1908	ix. '13	3 0

The limits of the above charts will be found on Index Sheet I.

SECTION IX.

CHINA SEA, CHINA, KOREA, MANCHURIA AND SIBERIA, JAPAN.

CHINA SEA, WITH COCHIN CHINA AND SOUTH COAST OF CHINA.

No. of Chart.	Title of Chart or Plan.	Scale in Inches.	Size in Inches.	Date of Publication.	Last New Edition.	Latest Correction.	Net Price. s. d.
1263	China sea - - - - -	d = 0.9	38 × 25	30th May 1887	2nd Oct. 1912	xii. '13*	3 0
2660a	China sea, southern portion—western sheet - - - - -	d = 2.8	38 × 25	18th Nov. 1881	16th Oct. 1912	xii. '13	3 0
2660b	China sea, southern portion—eastern sheet - - - - -	d = 2.8	38 × 25	1st Nov. 1881	4th Jan. 1911	xii. '13*	3 0
2661a	China sea, northern portion—western sheet - - - - -	d = 2.8	37 × 24	18th Sept. 1882	10th Oct. 1913	xii. '13	3 0
2661b	China sea, northern portion—eastern sheet - - - - -	d = 2.8	37 × 24	18th Sept. 1882	Aug. 1892	ix. '13	3 0
1261	Saigon river to Kam ranh bay - - - - -	m = 0.2	39 × 25s	11th Aug. 1869	Apr. 1907	iii. '13	4 0
1016	Saigon or Don nai river - - - - -	m = 1.0	38 × 25	30th June 1904	1st May 1912	iii. '13	3 0
	Mitho road - - - - -	m = 2.3					
	Coral bank in the Saigon river - - - - -	m = 4.8					
	Saigon roadstead - - - - -	m = 3.0					
1342	Fan rang bay to Tong king gulf - - - - -	m = 0.1	38 × 25	15th Apr. 1882	2nd Oct. 1912	ix. '13	3 0
	Entrance to the Hué river or Thruong thien - - - - -	m = 1.0					
	Tourane bay - - - - -	m = 0.9					
	Port Tourane - - - - -	m = 2.9					
1008	Kam ranh bay to Vung ro bay, including Nhatrang, Binkang, and Hon kohe bays - - - - -	m = 0.4	25 × 18	22nd Aug. 1882	Apr. 1905	vii. '10	2 0
3028	Kam ranh (Camraigne) bay - - - - -	m = 1.4	25 × 18	10th Mar. 1899	Feb. 1908	ii. '10	2 0
	Vung gang bay - - - - -	m = 3.9					
3010	Fuyen and Ku mong harbours - - - - -	m = 2.0	26 × 19	23rd Dec. 1898	Apr. 1905	xii. '06	2 0
1005	Ki kik bay and adjacent coast - - - - -	m = 0.8	25 × 18	21st Jan. 1874	- - -	ix. '03	2 0
1010	Kulao cham with entrance to Kua doi river - - - - -	m = 1.5	25 × 18	12th Oct. 1868	- - -	- -	2 0
264	Kin hon or Thi nai harbour - - - - -	m = 2.7	26 × 19	9th July 1894	9th Apr. 1913	- -	2 0
	Hué river entrance - - - - -	m = 3.6					
	Lakh kuen or Mahn-son river - - - - -	m = 1.4					
3542	Plans on the coast of Annam:—	-	25 × 19	2nd Dec. 1905	- - -	- -	2 0
	Kua viet or Palms river - - - - -	m = 4.8					
	Dong hoi - - - - -	m = 4.8					
	Kua li hoa - - - - -	m = 4.8					
	Kua tung - - - - -	m = 4.8					
	Song giang - - - - -	m = 4.8					
	Kua rone - - - - -	m = 4.8					
2062	Tong king gulf - - - - -	m = 1.0	38 × 25	15th June 1881	12th Feb. 1913	xii. '13	3 0
	Nanwan bay - - - - -	m = 1.5					
1965	Kua lakh to Kao tao islands, including the delta of the Song ka - - - - -	m = 0.3	38 × 25	19th Mar. 1894	16th Oct. 1912	v. '13	3 0
775	Approaches to Haifong - - - - -	m = 1.0	38 × 25	27th June 1892	20th Nov. 1912	- -	3 0
	Haifong - - - - -	m = 4.4					
1169	Approaches to Port Courbet and interior channels between Nui kak ba and Pak ha mun - - - - -	m = 1.0	38 × 25s	8th Nov. 1888	16th Oct. 1912	v. '13	4 0
	Pak ha mun anchorage - - - - -	m = 2.2					

The limits of the above charts will be found on Index Sheets A and J.

CHINA SEA, WITH COCHIN CHINA AND SOUTH COAST OF CHINA (continued).

No. of Chart.	Title of Chart or Plan.	Scale in Inches.	Size in Inches.	Date of Publication.	Last New Edition.	Latest Correction.	Net Price. s. d.
776	Tsieng mun to Tra ko island, including the interior channels and off-lying islands - - - - -	m = 1.0	38 × 25	1st Oct. 1892	9th Apr. 1913	- -	3 0
	Pakhoi anchorage - - - - -	m = 1.3					
1019	Sama port - - - - -	m = 3.9	25 × 19	10th May 1866	Oct. 1894	ix. '91	2 0
	Yu lin kan bay - - - - -	m = 1.8					
	Gaalong bay - - - - -	m = 1.6					
	Nam hoi chun and Chue tau anchorages - - - - -	m = 1.5					
	Tai chau or Tinhosa anchorages - - - - -	m = 2.0					
	Chun lan harbour - - - - -	m = 1.0					
876	Hainan strait - - - - -	m = 0.5	49 × 25s	11th Aug. 1882	15th May 1912	xii. '13	4 0
	Inner passage - - - - -	m = 1.0					
37	Hoi hau bay - - - - -	m = 2.0	23 × 17	24th Feb. 1880	- - -	viii. '94	2 0
3319	Approach to Kwang chau wan - - - - -	m = 1.8	39 × 26	1st Oct. 1903	Dec. 1906	x. '09	3 0
3186	Kwang chau wan and River Matshé - - - - -	m = 1.8	39 × 26	29th Apr. 1905	- - -	x. '09	3 0
2212	Tien pak to Macao - - - - -	m = 0.2	38 × 25	21st Feb. 1911	11th Dec. 1912	- -	3 0
	Hui ling san harbour - - - - -	m = 1.5					
	Namo harbour - - - - -	m = 1.5					
	Shito bay - - - - -	m = 1.5					
	Macao harbour - - - - -	m = 1.4					
1000	Pulo Condore group (Con non) - - - - -	m = 1.5	25 × 19	27th Feb. 1864	Jan. 1907	ii. '12	2 0
1201	Reefs in the China sea:— - - - -	- -	31 × 26	23rd Oct. 1888	- - -	- -	3 0
	North Danger - - - - -	m = 0.6					
	Thi tu island and reefs and Subi reef - - - - -	m = 0.6					
	Loai ta island and reefs - - - - -	m = 0.6					
	Tizard bank and reefs - - - - -	m = 0.6					
94	Paracel islands - - - - -	m = 0.2	25 × 18	25th June 1885	- - -	- -	2 0
	Woody island - - - - -	m = 1.2					
270	Macclesfield bank - - - - -	m = 0.2	18 × 12	15th Apr. 1882	Jan. 1894	x. '91	1 0
352	Pratas reef and island - - - - -	m = 1.0	25 × 19	7th Apr. 1865	Jan. 1868	ii. '82	2 0

The limits of the above charts will be found on Index Sheet J.

CANTON RIVER AND ITS TRIBUTARIES.

No. of Chart.	Title of Chart or Plan.	Scale in Inches.	Size in Inches.	Date of Publication.	Last New Edition.	Latest Correction.	Net Price. s. d.
2562	Canton river (Chu kiang)—with its western branches to Sam shui, and adjacent country - - - - -	m = 0.4	46 × 25	24th Dec. 1863	27th June 1913	vii. '13	4 0
	Nam sha bay - - - - -	m = 6.4					
	Boddam cove - - - - -	m = 5.8					
	Sheung lung (Stone Dragon) rock - - - - -	m = 22.0					
3588	Canton river delta - - - - -	m = 0.8	38 × 25	18th Dec. 1906	26th Feb. 1913	vii. '13	3 0
1741	Chu kiang or Canton river—Sheet 2: Lankit spit to Tiger island including Chuen pi and Boca channels - - - - -	m = 3.0	37 × 24	10th July 1908	- - -	- -	3 0
1740	Chu kiang or Canton river—Sheet 3: Tiger island to the Second Bar pagoda - - - - -	m = 3.0	37 × 24	18th Oct. 1859	Mar. 1907	xii. '93	3 0
1742	Chu kiang or Canton river—Sheet 4: Second Bar pagoda to Whampoa and Chang shan island - - - - -	m = 3.0	37 × 24	23rd Oct. 1859	Jan. 1908	i. '13	3 0
3646	Whampoa to Canton—Sheet 1 - - - - -	m = 6.0	38 × 26	18th Feb. 1908	11th July 1913	- -	3 0
1739	Chu kiang or Canton river—Sheet 5: Whampoa channel and Chang shan island to Canton - - - - -	m = 3.0	39 × 25	6th Aug. 1907	19th Feb. 1913	- -	3 0
3647	Whampoa to Canton—Sheet 2 - - - - -	m = 6.0	39 × 26	18th Feb. 1908	16th April 1913	- -	3 0
3620	Canton harbour - - - - -	m = 12.1	39 × 26	5th Mar. 1907	- - -	v. '13	3 0
2734	Si kiang or West river—Sheet 2: Sam chau to Chau sun - - - - -	m = 0.7	38 × 24	15th Jan. 1896	19th Dec. 1913	- -	3 0
1519	Plans in the Si kiang or West river:— - - - -	- -	26 × 18	22nd Jan. 1898	18th July 1913	- -	2 0
	Sam shui reach - - - - -	m = 5.0					
	Tak hing - - - - -	m = 8.0					
	Wu chau fu - - - - -	m = 8.0					
3218	Pe kiang or North river—Sam shui to Shao chau fu (Shiu kuan) - - - - -	m = 0.7	39 × 26	12th Oct. 1901	14th Nov. 1913	- -	3 0
	Lienchau river - - - - -	m = 1.2					
	Sketch of First Rapid - - - - -	—					
2735	Si kiang or West river—Sheet 3: Chau sun to Wu chau fu - - - - -	m = 0.7	36 × 24	15th Jan. 1896	Jan. 1898	iii. '07	3 0
1015	The Si kiang or West river—above Wu chau fu to Long chau fu - - - - -	m = 0.4	38 × 26	8th Feb. 1900	- - -	- -	3 0

The limits of the above charts will be found on Index Sheet J.

CHINA—EAST COAST.

No. of Chart.	Title of Chart or Plan.	Scale in Inches.	Size in Inches.	Date of Publication.	Last New Edition.	Latest Correction.	Net Price. s. d.
1262	Hongkong to Gulf of Liau-tung - - - -	d = 2.0	40 × 25	24th Mar. 1877	Mar. 1907	xi. '13	4 0
3026	Macao to Pedro Blanco, including Hongkong - - -	m = 0.4	38 × 25	15th Apr. 1899	27th Nov. 1912	v. '13	3 0
1962	Hongkong to The Brothers - - - -	m = 0.2	50 × 25	28th Nov. 1890	17th Apr. 1912	v. '13	4 0
	Tai sami - - - -	m = 3.0					
	Goat Island anchorage - - - -	m = 1.0					
1180	Approaches to Hongkong - - - -	m = 0.7	38 × 25	31st Dec. 1888	27th Nov. 1912	v. '13	3 0
1466	Hongkong - - - -	m = 2.4	37 × 24	1st May 1843	10th Apr. 1912	xii. '13	3 0
	Fo tau mun pass - - - -	m = 6.0					
3632	Wan chu chau (Stonecutters island) to Brothers point -	m = 6.0	45 × 26	31st Mar. 1908	- - -	xii. '13	4 0
3280	Hongkong waters—West - - - -	m = 6.0	39 × 26	21st Sept. 1903	17th Apr. 1912	xii. '13*	3 0
3279	Hongkong waters—East - - - -	m = 6.0	39 × 26	23rd Jan. 1903	1st May 1912	xii. '13*	3 0
1459	Hongkong harbour - - - -	m = 12.0	35 × 26	10th July 1888	31st July 1912	xii. '13	3 0
3429	East Lamma channel - - - -	m = 4.7	39 × 26	26th Aug. 1904	- - -	xii. '05	3 0
3385	Aberdeen harbour - - - -	m = 10.0	26 × 19	18th Mar. 1904	- - -	- - -	2 0
380	Taitam bay - - - -	m = 5.9	26 × 19	25th June 1894	- - -	xi. '00	2 0
3605	Hongkong to Mirs bay - - - -	m = 1.1	38 × 25	11th Feb. 1908	- - -	v. '13	3 0
3612	Port Shelter and Rocky harbour - - - -	m = 4.6	33 × 26	20th Feb. 1907	Aug. 1907	- - -	3 0
3474	Mirs bay - - - -	m = 2.0	39 × 26	30th Sept. 1905	- - -	ix. '06	3 0
3386	Long harbour and approaches - - - -	m = 6.0	39 × 26	20th Nov. 1903	May 1904	ix. '06	3 0
3329	Tolo harbour and adjacent anchorages - - - -	m = 5.0	45 × 26	29th Aug. 1903	- - -	ii. '05	4 0
3544	Starling inlet, Crooked harbour, and Double haven -	m = 6.0	46 × 26	20th Mar. 1906	- - -	- - -	4 0
3002	Bias bay - - - -	m = 0.8	25 × 18	8th Sept. 1898	Aug. 1909	- - -	2 0
	Samun road - - - -	m = 2.0					
3459	Sam chau inlet - - - -	m = 5.9	26 × 19	30th Oct. 1904	- - -	xii. '07	2 0
958	Hie che chin bay - - - -	m = 1.1	26 × 18	3rd Feb. 1887	- - -	vii. '11	2 0
811	Anchorage on the coast of China :— - - -	- - -	25 × 19	1st July 1878	July 1881	xi. '90	2 0
	Anchorage between Black head and Crab point, including Blakeney pass - - - -	m = 2.0					
	Kupchi Point anchorage - - - -	m = 1.0					
	Breaker Point anchorage and Tungao road - - - -	m = 0.8					
854	Port Swatau - - - -	m = 3.1	39 × 26	8th Nov. 1865	Oct. 1907	x. '08	3 0
1957	Namoa island - - - -	m = 0.7	24 × 18	13th Aug. 1849	Oct. 1908	vii. '07	2 0
3715	Plans on the south-east coast of China :— - - -	- - -	39 × 25	19th Nov. 1908	- - -	- - -	3 0
	Chauan bay - - - -	m = 2.0					
	Challum Bay anchorage - - - -	m = 2.0					
1968	Formosa island and strait - - - -	m = 0.1	38 × 25	6th May 1907	13th Mar. 1912	ix. '13*	3 0
1760	The Brothers to Ockseu islands, including the west coast of Formosa from Wankan bank to Nan sa sha river -	m = 0.2	49 × 25	20th Feb. 1891	15th May 1912	ix. '13	5 0
	Tingtai bay - - - -	m = 1.0					
	Red bay - - - -	m = 1.0					
1958	Tongsang harbour and Hutau bay - - - -	m = 1.0	24 × 18	10th Sept. 1849	Mar. 1878	vii. '06	2 0
	Rees pass - - - -	m = 2.0					
1767	Approaches to Amoy harbour - - - -	m = 2.0	50 × 26	5th May 1906	- - -	v. '12	5 0
3449	Amoy Outer harbour - - - -	m = 6.0	42 × 26	31st Dec. 1904	July 1905	xii. '13	4 0
1764	Amoy Inner harbour - - - -	m = 15.0	39 × 26	27th Jan. 1905	- - -	xii. '13	3 0
1959	Hu i tau and Chimmo bays - - - -	m = 1.0	24 × 19	4th Sept. 1849	Aug. 1877	i. '83	2 0

The limits of the above charts will be found on Index Sheet J.

CHINA—EAST COAST (continued).

No. of Chart.	Title of Chart or Plan.	Scale in Inches.	Size in Inches.	Date of Publication.	Last New Edition.	Latest Correction.	Net Price. s. d.
1961	Pescadores (Hōko) islands - - - -	m = 0.7	38 × 25	23rd July 1907	- - -	ix. '13	3 0
1338	Pescadores islands—Inner anchorages - - - -	m = 3.0	39 × 26	14th Oct. 1895	July 1907	ix. '12	3 0
2409	West coast of Formosa, and Pescadores channel - - -	m = 0.5	38 × 25	4th Aug. 1869	Apr. 1907	ix. '13	3 0
1926	Anpei (Amping) anchorage - - - -	m = 4.0	26 × 19	12th July 1897	- - -	ii. '13	2 0
2376	Harbours in Formosa :— - - -	- - -	26 × 19	5th June 1868	Dec. 1905	viii. '13	2 0
	Tamsui harbour (Tansui kō) - - - -	m = 4.0					
	Port Ta kau (Takō kō) - - - -	m = 8.2					
1641	Harbours and anchorages on the coast of Formosa :— -	- - -	26 × 18	15th July 1898	12th June 1912	x. '12	2 0
	Tankan road (Toko hakuchi) - - - -	m = 4.0					
	Taihanroku anchorage - - - -	m = 2.5					
3658	Formosa, northern portion—Auran road to So o wan -	m = 0.5	38 × 25	15th Oct. 1907	- - -	xii. '13	3 0
	So o wan (Suas bay) - - - -	m = 4.0					
2618	Ke lung harbour (Kūrun kō) - - - -	m = 5.0	26 × 19	14th Feb. 1899	Dec. 1904	ix. '13	2 0
1761	Ockseu islands to Tung yung, including the north part of Formosa from Nan sa sha river to Ke lung harbour -	m = 0.2	38 × 25	9th June 1891	18th Dec. 1912	ix. '13	3 0
1985	Hai tan strait - - - -	m = 1.0	39 × 25	20th Feb. 1850	Jan. 1887	iii. '10	3 0
818	Channels between Red Yit and Rugged island leading to south entrance of Hai tan strait - - - -	m = 3.0	25 × 18	1st Mar. 1878	- - -	ix. '83	2 0
	Dwarf anchorage - - - -	m = 4.0					
817	The narrows of Hai tan strait - - - -	m = 3.0	39 × 26	6th May 1878	- - -	ix. '99	3 0
2400	The bar and approaches to the River Min - - - -	m = 1.1	39 × 26	25th Feb. 1888	12th Feb. 1913	- - -	3 0
	Kinpai pass - - - -	m = 2.2					
166	River Min—Pagoda anchorage and approaches - - -	m = 5.0	21 × 19	1st Oct. 1887	26th Apr. 1911	ix. '12	2 0
195	River Min—Mamoi to Fu chau fu - - - -	m = 3.2	26 × 18	15th Sept. 1909	- - -	- - -	2 0
1754	Tung yung to Wen chau bay - - - -	m = 0.2	38 × 25	1st Aug. 1891	10th Oct. 1913	- - -	3 0
	Nam kwan harbour - - - -	m = 1.8					
1988	Approach to Sam sa inlet - - - -	m = 0.7	39 × 26	27th Dec. 1901	11th Oct. 1911	iv. '12	3 0
2292	Sam sa inlet—southern portion - - - -	m = 2.0	39 × 26	5th Apr. 1901	- - -	iv. '12	3 0
1763	Wên-cháu port and approaches - - - -	m = 1.0	38 × 24	15th Jan. 1880	Dec. 1908	ii. '11	3 0
1759	Wen chau bay to Kue shan islands - - - -	m = 0.2	38 × 25	22nd Oct. 1891	7th Nov. 1913	- - -	3 0
	Shih phu road and harbour - - - -	m = 0.7					
1199	Kue shan islands to the Yang tse kiang, including the Chusan archipelago - - - -	m = 0.2	38 × 25 ^s	13th Aug. 1883	19th June 1912	xi. '13	4 0
1811	Kue shan islands to Nimrod sound - - - -	m = 0.8	26 × 19	26th Feb. 1894	- - -	xi. '09	2 0
1429	Nimrod sound to Yung river, including the southern portion of the Chusan archipelago - - - -	m = 0.8	39 × 26	19th Mar. 1894	- - -	x. '13	3 0
1583	Nimrod sound - - - -	m = 0.7	24 × 18	18th Mar. 1844	Aug. 1910	- - -	2 0
1395	Tinghai and approaches - - - -	m = 4.0	26 × 19	23rd Apr. 1901	- - -	i. '08	2 0
1592	Yung river and approaches - - - -	m = 6.0	39 × 26	15th Jan. 1894	June 1907	ii. '07	3 0
	Chin hai to Ning po - - - -	m = 2.5					
	Ning po anchorage - - - -	m = 9.0					
	Yuyao and Tsie kie branch and Funghwa branch -	m = 0.5					
1124	Southern approach to the Yang tse kiang—Video to Cape Yang tse - - - -	m = 0.5	38 × 25	15th Jan. 1890	Apr. 1900	vi. '13	3 0

The limits of the above charts will be found on Index Sheets J and K.

CHINA—EAST COAST (continued).

No. of Chart.	Title of Chart or Plan.	Scale in Inches.	Size in Inches.	Date of Publication.	Last New Edition.	Latest Correction.	Net Price. <i>s. d.</i>
2974	Chang tau harbour and approaches - - - -	m = 1.0	26 × 19	22nd Mar. 1898	- - -	- - -	2 0
1453	Plans in the southern approach to the Yang tse kiang:—	- - -	38 × 24	29th July 1913	- - -	- - -	3 0
	Parker islands - - - - -	m = 1.0					
	Alacrity anchorage - - - - -	m = 5.9					
1602	Approaches to the Yang tse kiang - - - - -	m = 0.5	38 × 25	23rd May 1881	20th Mar. 1912	xi. '13**	3 0
3585	Approaches to the Wusung river - - - - -	m = 2.0	33 × 26	19th July 1910	17th Jan. 1912	xi. '13	3 0
1601	Wusung river or Hwang pu - - - - -	m = 3.7	50 × 26	28th Feb. 1889	6th Dec. 1911	- - -	4 0
	Wusung river entrance - - - - -	m = 6.1					
389	Shanghai harbour - - - - -	m = 10.1	45 × 26	30th Nov. 1900	Apr. 1908	xii. '09	4 0

The limits of the above charts will be found on Index Sheet K.



YANG TSE KIANG AND ITS TRIBUTARIES.

No. of Chart.	Title of Chart or Plan.	Scale in Inches.	Size in Inches.	Date of Publication.	Last New Edition.	Latest Correction.	Net Price. <i>s. d.</i>
3522	General chart of the Yang tse kiang and its tributaries -	d = 2.3	38 × 25	13th Nov. 1905	Oct. 1909	- - -	3 0
2809	Yang tse kiang—Sheet 1: Shanghai to Nanking - -	m = 0.5	39 × 26s	27th June 1862	7th Feb. 1912	xi. '13	3 0
1288	Plans in the Yang tse kiang:— - - - -	- - -	38 × 25	7th July 1906	10th Oct. 1913	- - -	3 0
	Se yun kau creek to Silver island - - - - -	m = 2.1					
	Chin kiang fu and Silver island - - - - -	m = 5.9					
2678	Yang tse kiang—Sheet 2: Nanking to Tung liu - -	m = 0.5	38 × 25	31st Jan. 1913	8th Aug. 1913	- - -	3 0
	Nanking anchorage - - - - -	m = 3.0					
3181	Plans of anchorages in the Yang tse kiang:— - -	- - -	25 × 19	21st Mar. 1902	- - -	- - -	2 0
	Wuhu anchorage - - - - -	m = 4.6					
2695	Yang tse kiang—Sheet 3: Tung liu to Hankau - -	m = 0.5	39 × 25	10th Oct. 1859	Mar. 1909	- - -	3 0
3350	The Poyang lake - - - - -	m = 0.5	38 × 25	8th Apr. 1913	- - -	- - -	3 0
	Chang kiang and Loan kiang - - - - -	m = 0.5					
	Kan kiang to Nien yu tan - - - - -	m = 0.5					
	Ning kiang above Chang chun hsien - - - - -	m = 0.5					
3182	Plans in the Yang tse kiang:— - - - -	- - -	26 × 18	5th Mar. 1902	- - -	ix. '13	2 0
	Havoc and Ella rocks - - - - -	m = 6.0					
	Lee rocks - - - - -	m = 6.0					
	King kau rocks - - - - -	m = 6.0					
3294	Hankau - - - - -	m = 5.6	39 × 26	1st Oct. 1903	- - -	ix. '13	3 0
140	Kan kiang—Hankau to An lu fu - - - - -	m = 0.5	25 × 18	26th Aug. 1913	- - -	- - -	2 0
2849	Yang tse kiang—Sheet 4: Hankau to Yo chau fu - -	m = 0.5	39 × 25	1st Oct. 1861	16th Apr. 1913	- - -	3 0
3183	Plans in the Yang tse kiang:— - - - -	- - -	26 × 18	5th Mar. 1902	- - -	ix. '13	2 0
	Mopanshih - - - - -	m = 6.0					
	Chenglin reach - - - - -	m = 6.0					
3274	Tung ting lake and Siang river - - - - -	m = 0.2	39 × 26	26th May 1905	Jan. 1907	iv. '08	3 0
	Liu cha po - - - - -	m = 9.9					
	Sha nie kan - - - - -	m = 4.9					
	Chang sha - - - - -	m = 3.0					
1115	Yang tse kiang—Sheet 5: Yo chau fu to Kwei chau fu -	m = 0.5	41 × 25	17th June 1870	Aug. 1907	x. '11	4 0
3184	Plans in the Yang tse kiang:— - - - -	- - -	26 × 18	31st Dec. 1901	12th Sept. 1913	- - -	2 0
	Itu reach - - - - -	m = 6.0					
3781	Ichang to Chung king—Sheet 1 - - - - -	m = 2.0	25 × 18	21st Oct. 1913	- - -	- - -	2 0
3782	Ichang to Chung king—Sheet 2 - - - - -	m = 2.0	25 × 18	21st Oct. 1913	- - -	- - -	2 0
3783	Ichang to Chung king—Sheet 3 - - - - -	m = 2.0	25 × 18	21st Oct. 1913	- - -	- - -	2 0
3784	Ichang to Chung king—Sheet 4 - - - - -	m = 2.0	25 × 18	21st Oct. 1913	- - -	- - -	2 0
3032	Yang tse kiang—Sheet 6: Kwei chau fu to Chung king fu	m = 0.5	39 × 26	5th July 1900	31st Oct. 1913	- - -	3 0
3785	Ichang to Chung king—Sheet 5 - - - - -	m = 2.0	25 × 18	21st Oct. 1913	- - -	- - -	2 0
3786	Ichang to Chung king—Sheet 6 - - - - -	m = 2.0	25 × 18	21st Oct. 1913	- - -	- - -	2 0
3787	Ichang to Chung king—Sheet 7 - - - - -	m = 2.0	25 × 18	21st Oct. 1913	- - -	- - -	2 0
3788	Ichang to Chung king—Sheet 8 - - - - -	m = 2.0	25 × 18	21st Oct. 1913	- - -	- - -	2 0
3789	Ichang to Chung king—Sheet 9 - - - - -	m = 2.0	25 × 18	21st Oct. 1913	- - -	- - -	2 0
3790	Ichang to Chung king—Sheet 10 - - - - -	m = 2.0	25 × 18	21st Oct. 1913	- - -	- - -	2 0
3791	Ichang to Chung king—Sheet 11 - - - - -	m = 2.0	25 × 18	21st Oct. 1913	- - -	- - -	2 0
3792	Ichang to Chung king—Sheet 12 - - - - -	m = 2.0	25 × 18	21st Oct. 1913	- - -	- - -	2 0
3793	Ichang to Chung king—Sheet 13 - - - - -	m = 2.0	25 × 18	21st Oct. 1913	- - -	- - -	2 0
3794	Ichang to Chung king—Sheet 14 - - - - -	m = 2.0	25 × 18	21st Oct. 1913	- - -	- - -	2 0
3795	Ichang to Chung king—Sheet 15 - - - - -	m = 2.0	25 × 18	21st Oct. 1913	- - -	- - -	2 0
3796	Ichang to Chung king—Sheet 16 - - - - -	m = 2.0	25 × 18	21st Oct. 1913	- - -	- - -	2 0

The limits of the above charts will be found on Index Sheet K.

CHINA—NORTH-EAST COAST.

No. of Chart.	Title of Chart or Plan.	Scale in Inches.	Size in Inches.	Date of Publication.	Last New Edition.	Latest Correction.	Net Price. s. d.
3480	Shantung promontory to Nagasaki, including Yellow Sea (Hwang hai) - - - - -	d = 4.2	38 × 25	20th Nov. 1905	8th Feb. 1911	xii. '13	3 0
1256	Gulfs of Pe chili and Liau tung, and northern portion of the Yellow Sea - - - - -	m = 0.1	38 × 25s	1st May 1862	29th Mar. 1911	x. '13	4 0
	Hope sound - - - - -	m = 0.4					
	Entrance and bar of the Li tsin ho - - - - -	m = 1.0					
	Entrance to the Ta san ho or Ta ko ho - - - - -	m = 1.0					
	Entrance and bar of the Yang kiao ko - - - - -	m = 0.2					
1255	Kyau chau bay to Lai chau bay - - - - -	m = 0.2	38 × 25	18th Dec. 1906	- - -	x. '13	3 0
857	Kyau chau bay - - - - -	m = 1.3	38 × 25	20th Jan. 1865	23rd Oct. 1912	xi. '13	3 0
3735	Cape Yatau to Tau tsui head - - - - -	m = 0.5	32 × 25	31st Aug. 1909	- - -	- - -	3 0
3554	Tau tsui head to Shitau bay - - - - -	m = 1.0	44 × 25	5th May 1906	- - -	- - -	4 0
3491	Shitau bay to North-east promontory - - - - -	m = 1.0	38 × 25	7th Nov. 1905	- - -	vii. '07	3 0
3299	Shitau bay and approaches - - - - -	m = 3.0	26 × 19	22nd Sept. 1902	- - -	- - -	2 0
3468	Plans on the coast of Shantung:—		26 × 18	31st Dec. 1904	Dec. 1905	- - -	2 0
	Malan (Actaeon) and Lungyen (Swallow) coves -	m = 3.0					
	Yangyuchih (Rocky) bay - - - - -	m = 3.0					
	Litau bay - - - - -	m = 3.0					
	Aylen (Chiayiiwang) bay - - - - -	m = 2.8					
	Wangkia bay - - - - -	m = 3.0					
3457	Litau bay to Chu tau (Eddy island), including Wei hai wei harbour - - - - -	m = 1.0	38 × 25	31st Dec. 1904	- - -	xii. '10	3 0
2823	Wei hai wei and approaches - - - - -	m = 2.0	32 × 26	20th July 1900	8th Mar. 1911	xi. '12	3 0
3025	Wei hai wei anchorage - - - - -	m = 5.9	39 × 26	28th Feb. 1900	30th Oct. 1912	- - -	3 0
1260	Ching tsu shan (Cape Cod) to Chifu bluff, including Chifu or Yentai harbour - - - - -	m = 1.0	38 × 25	3rd Dec. 1904	- - -	xii. '13	3 0
	Chifu or Yentai landing - - - - -	m = 9.4					
1392	Pe chili strait - - - - -	m = 0.4	25 × 18	20th Sept. 1910	- - -	ii. '13	2 0
	Tan ruan anchorage (Charybdis harbour) - - -	m = 2.2					
598	Li tsin ho to Ning hai, showing the Pei ho to Peking -	m = 0.2	38 × 25	22nd July 1884	- - -	ix. '13*	3 0
	Lau mu ho entrance - - - - -	m = 1.0					
	Ching ho entrance - - - - -	m = 1.0					
	Pe tang ho entrance - - - - -	m = 1.0					
	Chi ho entrance - - - - -	m = 1.0					
	Tai cho ho and Yang ho entrances - - - - -	m = 1.0					
2653	Pei ho (Hai ho) or Peking river—Sheet 1: from the entrance to Ko ku - - - - -	m = 2.3	45 × 26	6th June 1904	19th Feb. 1913	ix. '13*	4 0
2654	Pei ho (Hai ho) or Peking river—Sheet 2: Ko ku to Tien tsin - - - - -	m = 2.3	38 × 25	1st Apr. 1859	July 1863	iv. '04	3 0
257	Pei ho (Hai ho) or Peking river—Sheet 3: Tien tsin to Tung chow - - - - -	m = 2.3	39 × 26	10th July 1863	- - -	iv. '76	3 0
258	Pei ho (Hai ho) or Peking river—Sheet 4: Tung chow to Peking - - - - -	m = 2.3	39 × 26	14th July 1863	- - -	- - -	3 0
3378	Rocky point to Temple head - - - - -	m = 1.1	26 × 19	21st Sept. 1903	- - -	vi. '13	2 0
2357	Ching wang tao road - - - - -	m = 6.0	26 × 19	11th Apr. 1911	- - -	- - -	2 0
2894	Liau river and approaches - - - - -	m = 1.0	38 × 26	8th Mar. 1862	June 1910	vii. '13	3 0

The limits of the above charts will be found on Index Sheet K.

CHINA—NORTH-EAST COAST (continued).

No. of Chart.	Title of Chart or Plan.	Scale in Inches.	Size in Inches.	Date of Publication.	Last New Edition.	Latest Correction.	Net Price. s. d.
2991	Entrance to Liau river, including Newchwang - - -	m = 2.0	38 × 25	16th Nov. 1909	Apr. 1910	vii. '13	3 0
	Liau river above Newchwang - - - - -	m = 0.9					
2833	Fort head to Kinchau, including Kwang tung (Society) bay	m = 0.7	38 × 25	9th Jan. 1912	- - -	- - -	3 0
1798	Kinchau to Terminal head, including Kwang tung peninsula - - - - -	m = 0.7	50 × 25	31st Mar. 1909	13th Mar. 1912	xii. '13	4 0
1236	Approaches to Ryojun kō (Port Arthur) - - - - -	m = 3.4	26 × 18	12th June 1908	- - -	xii. '13	2 0
3763	Ryojun kō (Port Arthur) - - - - -	m = 8.9	26 × 19	7th June 1911	- - -	xii. '13	2 0
3694	Dairen wan (Ta lien hwan) - - - - -	m = 2.5	38 × 26	1st Aug. 1908	- - -	xii. '13	3 0
3388	Terminal head to Hai yung tau, including Elliot and Blonde groups - - - - -	m = 0.7	38 × 25	21st Dec. 1903	Sept. 1906	i. '11	3 0
2847	Hai yung tau including Thornton haven - - - - -	m = 3.1	24 × 18	10th Oct. 1861	Jan. 1908	- - -	2 0

The limits of the above charts will be found on Index Sheet K.

KOREA.

No. of Chart.	Title of Chart or Plan.	Scale in Inches.	Size in Inches.	Date of Publication.	Last New Edition.	Latest Correction.	Net Price. s. d.
1257	Approaches to Ping yang inlet and Yalu kiang—Choppeki point to Amunyoku kan (Yalu kiang) - - - -	m = 0.3	38 × 25	10th Apr. 1907	- - -	vii. '13	3 0
3652	Amunyoku kan (Yalu river) - - - -	m = 1.0	39 × 26	9th July 1907	- - -	ix. '11	3 0
1656	Ping yang inlet - - - -	m = 1.1	48 × 26	22nd Dec. 1892	June 1906	vii. '13	4 0
1655	Southern approach to Ping yang inlet—Sho niu dok kak (Choppeki point) to Cho da - - - -	m = 1.1	39 × 26	22nd Dec. 1892	Dec. 1906	viii. '08	3 0
1258	Approaches to Seoul, including Techong (Sir James Hall) group - - - -	m = 0.3	38 × 29s	21st May 1907	- - -	vi. '12	4 0
1270	Approaches to Chemulpho anchorage - - - - Chemulpho anchorage - - - -	m = 1.0 m = 2.8	38 × 26	15th Aug. 1889	Aug. 1906	x. '12	3 0
3642	A san anchorage and approaches - - - -	m = 1.0	26 × 19	22nd Apr. 1907	- - -	- - -	2 0
913	West coast of Korea—Mackau group to Clifford islands - Ochon to anchorage (Palos harbour) - - - -	m = 0.3 m = 5.7	38 × 25	10th Dec. 1906	- - -	xii. '13	3 0
3699	Approaches to Sajan kaye (Shoal gulf) - - - - Entrance to Sajan kaye - - - -	m = 1.0 m = 2.0	39 × 26	13th Oct. 1908	- - -	- - -	3 0
104	Korean archipelago—southern portion - - - -	m = 0.2	39 × 25	30th June 1871	8th Feb. 1911	xii. '13	3 0
3365	South-west coast of Korea—Port Hamilton to Mackau group - - - -	m = 0.3	38 × 25	18th Mar. 1904	15th Feb. 1911	xii. '13	3 0
1558	Shoan (Crichton) harbour - - - -	m = 2.5	26 × 19	19th Oct. 1900	- - -	vi. '12	2 0
1280	Port Hamilton - - - - U to (Beaufort) anchorage - - - -	m = 3.0 m = 1.4	24 × 18	14th May 1846	May 1904	v. '13	2 0
3366	South coast of Korea—Fusan harbour to Port Hamilton -	m = 0.3	38 × 25	2nd Apr. 1904	- - -	xii. '13	3 0
2972	Shadwell and Cargodo gulfs - - - -	m = 1.5	26 × 19	3rd Feb. 1898	- - -	i. '12	2 0
1065	Masanpho harbour and approaches - - - - Centre harbour - - - -	m = 1.5 m = 3.0	38 × 26	31st Dec. 1887	Sept. 1902	x. '13	3 0
3541	Masampo (Masanpho reach) and Pu to channel (Sir Harry Parkes sound) - - - -	m = 3.0	39 × 26	5th Mar. 1906	- - -	x. '13	3 0
1259	Fusan (Pusan) harbour - - - -	m = 3.9	38 × 25	21st May 1912	- - -	iii. '13	3 0
3666	East coast of Korea—Fusan harbour to Chukupen bay - Urusan harbour (Commemoration bay) - - - - Chukusan po - - - - Chukupen bay - - - -	m = 0.3 m = 2.4 m = 6.0 m = 4.0	38 × 25	6th Nov. 1907	30th Aug. 1911	- - -	3 0
882	Chukupen bay to Suon kutchi (Cape Duroch) - - - - Uruyon to (Matsu sima) - - - - Chumonjin road - - - - Kojin road - - - -	m = 0.3 m = 0.5 m = 4.0 m = 6.0	38 × 25	12th Aug. 1913	- - -	- - -	3 0
1316	Suon kutchi (Cape Duroch) to Kokko kutchi (Linden point) - - - - Chanjindon (Chagu chien dogu) anchorage - - - - Soho jin - - - - Toe cho kei and approaches - - - - Shinchan bay - - - - Chaho (Ostolopof) bay - - - - Iihō anchorage - - - - Karumaho - - - - Peijin bay - - - - Odechin bay - - - - Chonjin or Chung chin bay - - - -	m = 0.2 m = 0.7 m = 1.8 m = 1.8 m = 2.0 m = 2.5 m = 5.0 m = 5.4 m = 6.0 m = 4.0 m = 3.2	38 × 25	13th May 1913	- - -	vii. '13	3 0

The limits of the above charts will be found on Index Sheet K.

KOREA (continued).

No. of Chart.	Title of Chart or Plan.	Scale in Inches.	Size in Inches.	Date of Publication.	Last New Edition.	Latest Correction.	Net Price. s. d.	
54	Plans on the east coast of Korea :— Port Lazaref and Yung hing bay - - - - Won san chin (Gensan bay) - - - - Shimpo anchorage - - - - Pohan bay - - - - Fanjin bay - - - - Teiyanha bay - - - - Taajin bay - - - -	- - - m = 1.0 m = 2.0 m = 2.5 m = 6.0 m = 6.0 m = 6.9 m = 6.0	58 × 24	16th Dec. 1913	- - -	- - -	- - -	3 0
1271	Bays and anchorages on the east coast of Korea :— Fontina point to Linden point, including Kornilof bay (Najin po) and Egerman and Anna (Nakusan wan) bays - - - - Sivuch (Sajin), Tizenko (Yonguzei), and Stepanof (Naasan) bays - - - - Iion (Pallada) road - - - - Sonjin po and Immyon sea (Plaksin bay) - - - - Hagamu and Yan tō anchorages - - - -	- - - m = 1.6 m = 2.1 m = 1.5 m = 2.2 m = 1.5	32 × 26	20th June 1889	20th Mar. 1912	vii. '13	3 0	

The limits of the above charts will be found on Index Sheet K.

MANCHURIA AND SIBERIA.

No. of Chart.	Title of Chart or Plan.	Scale in Inches.	Size in Inches.	Date of Publication.	Last New Edition.	Latest Correction.	Net Price. s. d.
2459	North-west Pacific ocean, including Yellow, Japan and Okhotsk seas, the Kuril islands and Kamchatka	d = 0.7	30 × 25	15th May 1877	11th July 1913	xi. '13	3 0
2460	North-west Pacific ocean—Kamchatka to Kadiak island, including Bering sea and strait	d = 0.8	30 × 25	23th Oct. 1884	30th May 1913	x. '13*	3 0
2432	Tumen Ula to Strelok bay, including Peter the Great bay Expedition and Novgorod bays	m = 0.2	38 × 25	1st July 1869	Jan. 1908	xi. '13	3 0
	Razboinik bay	m = 1.3					
		m = 8.0					
1186	Gashkevicha bay	m = 1.0	25 × 18	20th July 1888	Mar. 1889	x. '06	2 0
	Mutine bay	m = 9.3					
	Jubilee anchorage	m = 5.7					
511	Trinity bay to the Eastern Bosphorus, including Amur bay	m = 0.6	38 × 25	29th July 1835	17.h Oct. 1913	xi. '13	3 0
1430	Slavianski bay (Port Bruce)	m = 2.6	26 × 19	27th May 1898	- - -	xi. '13	2 0
1117	Anchorage in Russian Tartary and Sakhalin island :—	- - -	30 × 22	14th June 1888	May 1899	xi. '11	3 0
	Trinity bay	m = 3.5					
	Sidimi bay	m = 2.9					
	New Jigit bay	m = 2.2					
	Alexandrovski and Due roadsteads	m = 2.0					
3222	Rikorda island to Larionoff point	m = 3.0	39 × 26	31st Oct. 1901	5th Sept. 1913	x. '13*	3 0
1011	Eastern Bosphorus strait with Vladivostok harbour	m = 3.0	35 × 22	23rd Feb. 1887	Aug. 1902	x. '13*	3 0
288	Ussuri bay	m = 1.3	38 × 25	14th Aug. 1903	14th Nov. 1913	- - -	3 0
	Andreeva bay	m = 2.9					
2511	Strelok bay to Mosolova point	m = 0.2	38 × 25	10th Mar. 1905	- - -	viii. '13	3 0
	Uspeniya (Teheniya) bay	m = 3.0					
	St. Olga bay	m = 1.5					
	St. Valentine bay	m = 3.0					
3198	Askold island to Cape Povorotni	m = 0.9	38 × 25	27th Sept. 1901	14th Nov. 1913	- - -	3 0
3040	Vostok bay	m = 4.3	26 × 19	16th June 1899	- - -	- - -	2 0
3041	America bay	m = 2.2	26 × 19	16th June 1899	12th Sept. 1913	- - -	2 0
2716	Siau-wuhu (Preobrazheniya) bay	m = 4.0	25 × 18	20th Apr. 1861	- - -	iv. '82	2 0
2773	St. Vladimir bay	m = 3.0	25 × 18	17th Oct. 1860	1864	xi. '87	2 0
3341	Gulf of Tartary—southern sheet	m = 0.2	38 × 25	30th May 1903	- - -	xii. '12	3 0
3340	Gulf of Tartary—northern sheet	m = 0.2	38 × 25	30th May 1903	May 1907	ix. '12	3 0
	Sertuna River anchorage	m = 2.0					
	Angevo road	m = 3.5					
302	Anchorage in the Gulf of Tartary :—	- - -	26 × 18	23rd Apr. 1897	July 1898	- - -	2 0
	Mosolova bay and entrance to the River Du	m = 1.7					
	Entrance to the Data or Tumnin river	m = 2.0					
	Storozh bay	m = 3.5					
	Vanina bay	m = 1.7					
	St. Inokentiya bay	m = 2.0					
	Grossevicha bay	m = 5.6					
	Entrance to the Koppi river	m = 2.1					
	Entrance to the Nelma river	m = 6.0					
	Entrance to the Luda river	m = 6.0					
	Entrance to the Adami river	m = 6.0					
	Entrance to the Toropuigina river	m = 3.0					
	Plitnyak bay	m = 8.0					
	Entrance to the Svyetlaya river	m = 6.0					

The limits of the above charts will be found on Index Sheets A and K.

MANCHURIA AND SIBERIA (continued).

No. of Chart.	Title of Chart or Plan.	Scale in Inches.	Size in Inches.	Date of Publication.	Last New Edition.	Latest Correction.	Net Price. s. d.
2508	Port Imperatorskaya (Barracouta harbour)	m = 1.7	13 × 13	12th July 1883	Mar. 1897	- - -	1 0
2192	Plans in Sakhalin island :—	- - -	38 × 25	13th Dec. 1910	- - -	- - -	3 0
	Kusunnai road	m = 3.0					
	Tomarioru road	m = 3.0					
	Nodasan road	m = 3.0					
	Porotomari road	m = 5.0					
	Okō road	m = 6.0					
	Maoka kō	m = 5.0					
	Tokombo road	m = 1.3					
	Soni misaki and approaches	m = 1.3					
	Todo shima (Moneron island)	m = 2.0					
	Kushunkotan (Korsakovsk) road	m = 3.5					
3095	Cape Patience and Robben island	m = 0.3	26 × 19	24th May 1899	Aug. 1910	- - -	2 0
	Robben island (Tyulenyia or Seal island)	m = 10.6					
	Cape Patience (East bay)	m = 3.0					
2388	Sea of Okhotsk	d = 2.0	38 × 24	18th June 1855	4th July 1913	x. '13	3 0
	Port Aian	m = 1.0					
	Ola anchorage	m = 0.5					
	Zabiyaka bay	m = 1.0					
2650	Strait of Tartary, and the entrance of the Amur river	m = 0.2	37 × 23	9th Aug. 1859	Nov. 1905	viii. '12	3 0
316	Castries bay	m = 3.1	24 × 18	5th June 1891	- - -	viii. '12	2 0
861	River Amur—Sheet 1: from the entrance to Chnuirakh point	m = 1.7	39 × 26	1st Oct. 1867	Aug. 1903	ii. '10	3 0
862	River Amur—Sheet 2: from Chnuirakh point to Grand Duke Alexander islands	m = 1.7	39 × 26	1st Oct. 1867	Aug. 1903	ii. '76	3 0
1041	Outer bay of Avatcha	m = 0.2	24 × 18	9th Jan. 1835	May 1902	x. '09	2 0
1040	Avatcha bay	m = 1.0	21 × 15	27th Mar. 1833	Dec. 1898	xii. '10	2 0
	Petropaulovsk harbour	m = 6.0					
1644	Komandorski islands	m = 0.2	39 × 26	8th May 1899	- - -	xi. '04	3 0
	Nikolski anchorage	m = 2.2					
	Staraya harbour	m = 9.9					
	Preobrazheniya harbour	m = 17.0					
	Peschanoi bay	m = 4.9					
1231	Plans on the western shore of Bering sea :—	- - -	38 × 26	23rd Dec. 1898	Jan. 1909	- - -	3 0
	Lozhnuikh Vyestei (False News) bay	m = 0.7					
	Karaga harbour	m = 0.5					
	Karaginski island	m = 0.1					
	Baron Korfa gulf	m = 0.2					
	Natalie bay	m = 0.2					
	Anastasia bay	m = 0.2					
	St. Lawrence bay	m = 0.3					
	Ugolnoi bay	m = 0.3					
	Providence bay	m = 1.1					
	Seniavine strait	m = 0.4					
†654	Bering strait	d = 3.5	38 × 25	21st July 1884	15th Aug. 1913	x. '13	3 0

The limits of the above charts will be found on Index Sheets K and Q.

† See also page 246.

YEZO AND THE KURIL ISLANDS.

No. of Chart.	Title of Chart or Plan.	Scale in Inches.	Size in Inches.	Date of Publication.	Last New Edition.	Latest Correction.	Net Price. s. d.
2405	The Kuril islands, from Nipon to Kamchatka - -	d = 2.1	38 × 24s	30th Dec. 1855	22nd Aug. 1913	xi. '13	4 0
452	Yezo island with the adjacent straits of Tsugaru, La Pérouse and Yezo - - - - -	d = 4.9	38 × 25	23rd Jan. 1882	May 1910	iii. '13	3 0
3438	Oshima to Furubira wan - - - - -	m = 0.3	41 × 25	8th Oct. 1904	- - -	vii. '11	3 0
2975	Anchorage on the west coast of Yezo island :—	- -	26 × 18	25th Sept. 1897	Dec. 1903	xii. '13	2 0
	Oshidomari or Nakko bay - - - - -	m = 4.0					
	Iwanai anchorage - - - - -	m = 4.5					
	Yesashi anchorage - - - - -	m = 6.9					
	Mashike hakuehi - - - - -	m = 7.9					
2981	Furubira wan to Aikappu misaki - - - - -	m = 0.6	25 × 18	25th Sept. 1897	Feb. 1898	i. '12	2 0
993	Anchorage in Yezo island :—	- -	25 × 19	17th Oct. 1872	8th Aug. 1913	- - -	2 0
	Otaru ko - - - - -	m = 2.5					
	Suttsu bay - - - - -	m = 1.0					
	Urakawa bay - - - - -	m = 4.0					
3200	Aikappu misaki to Rebun to - - - - -	m = 0.3	38 × 25	14th Oct. 1901	- - -	iii. '13	3 0
	Kabuka byōchi - - - - -	m = 4.0					
	Oniwaki byōchi - - - - -	m = 4.0					
	Teshio gawa guchi - - - - -	m = 5.9					
3600	Anchorage in Yezo (Hokushu) island :—	- -	25 × 19	31st Jan. 1907	- - -	xii. '08	2 0
	Yesashi anchorage - - - - -	m = 2.0					
	Abashiri anchorage - - - - -	m = 4.0					
	Nemoro anchorage - - - - -	m = 5.9					
3546	Plans on the west coast of Yedorofu jima (Yedorup island) :—	- -	25 × 18	30th Dec. 1905	- - -	- - -	2 0
	Rubetsu wan - - - - -	m = 2.0					
	Oito wan - - - - -	m = 4.0					
	Furebetsu anchorage - - - - -	m = 4.0					
3551	Plans on the west coast of Yedorofu jima (Yedorup island) :—	- -	26 × 18	30th Dec. 1905	- - -	- - -	2 0
	Shana wan - - - - -	m = 5.0					
	Naibo wan - - - - -	m = 1.0					
2128	Plans of the Kuril islands :—	- -	26 × 18	10th Sept. 1894	Sept. 1910	xi. '12	2 0
	Simushir (Chishima) island - - - - -	m = 0.2					
	Urup island - - - - -	m = 0.1					
	Kharimkotan island - - - - -	m = 0.3					
	Makanrushi island - - - - -	m = 0.3					
	Makanruru island - - - - -	m = 0.6					
	Matau island - - - - -	m = 0.3					
	Mushir rocks - - - - -	m = 1.7					
	Alaid island - - - - -	m = 0.3					
	Raikoke island - - - - -	m = 0.9					
	Shirinki island - - - - -	m = 0.5					
	Ushishir islands and Srednoi rocks - - - - -	m = 0.7					
	Rashau island - - - - -	m = 0.2					
	Black Brothers - - - - -	m = 0.4					
	Ketoy island - - - - -	m = 0.2					

continued on next page

The limits of the above charts will be found on Index Sheets K and L.

YEZO AND THE KURIL ISLANDS (continued).

No. of Chart.	Title of Chart or Plan.	Scale in Inches.	Size in Inches.	Date of Publication.	Last New Edition.	Latest Correction.	Net Price. s. d.
	<i>2128 continued</i>						
	Paramushiru (Little Kuril) strait - - - - -	m = 1.0					
	Kuril strait and Paramushiru (Little Kuril) strait	m = 0.2					
	Onekotan island - - - - -	m = 0.2					
	Shiashkotan and Ekarma islands - - - - -	m = 0.3					
	Tokotan bay - - - - -	m = 0.5					
	Moyoro wan (Bear bay) - - - - -	m = 0.6					
1268	Plans in the Kuril islands :—	- -	24 × 19	15th Aug. 1889	Aug. 1907	xi. '08	2 0
	Shibetoro anchorages - - - - -	m = 0.9					
	Hitokatpu bay - - - - -	m = 0.6					
	Shari road - - - - -	m = 3.9					
	Rausu road - - - - -	m = 3.9					
	Shakotan harbour - - - - -	m = 3.0					
	Anama harbour - - - - -	m = 2.0					
	Matsugahama bay - - - - -	m = 3.0					
	Go yo mai channel - - - - -	m = 1.3					
597	Go yo mai channel to Yezo (Nemoro) strait, including Nemoro, Notsuke and Tomari anchorages - - - - -	m = 0.9	38 × 25	22nd Apr. 1895	Mar. 1896	xii. '08	3 0
991	Anchorage on the coasts of Yezo island :—	- -	25 × 19	9th Sept. 1872	Dec. 1907	ii. '13	2 0
	Omu road - - - - -	m = 2.0					
	Bokkiriso bay - - - - -	m = 4.7					
	Hanasaki anchorage - - - - -	m = 3.0					
	Hamanaka bay - - - - -	m = 0.9					
	Kushiroad - - - - -	m = 3.5					
	Mombetsu anchorage - - - - -	m = 4.0					
992	Akkeshi wan - - - - -	m = 1.7	26 × 18	19th Nov. 1906	- - -	- - -	2 0
3591	Iburi wan or Uchiura wan (Volcano bay) - - - - -	m = 0.5	25 × 18	8th Oct. 1906	12th Mar. 1913	- - -	2 0
3507	Mororan ko - - - - -	m = 4.0	26 × 18	30th Sept. 1905	23rd Apr. 1913	ix. '13	2 0
3602	Anchorage in Yezo island :—	- -	25 × 18	12th Nov. 1906	- - -	- - -	2 0
	Nishi mombetsu anchorage - - - - -	m = 6.0					
	Mori roads - - - - -	m = 4.0					
2441	Tsugaru strait (Tsugaru kaikyo) - - - - -	m = 0.3	38 × 25	31st Dec. 1904	- - -	iii. '11	3 0
2672	Hakodate ko - - - - -	m = 3.6	26 × 19	30th Sept. 1905	- - -	xi. '12	2 0
1663	Plans on the south coast of Yezo :—	- -	26 × 18	11th June 1904	- - -	vi. '08	2 0
	Fukuyama byochi - - - - -	m = 3.6					
	Fukushima byochi - - - - -	m = 3.6					

The limits of the above charts will be found on Index Sheets K and L.

NIPON, WITH NORTH COAST OF SHIKOKU AND THE INLAND SEA.

No. of Chart.	Title of Chart or Plan.	Scale in Inches.	Size in Inches.	Date of Publication.	Last New Edition.	Latest Correction.	Net Price. s. d.
2347	Japan—Nipon, Kiusiu and Shikoku, and part of the Korea	d = 2.2	38 × 25	10th Aug. 1876	Mar. 1907	xi. '13	3 0
3409	Ishinomaki wan (Sendai bay) and Sakata ko to Tsugaru kaikyo (strait)	m = 0.2	38 × 25	10th Sept. 1904	Dec. 1906	iii. '11	3 0
	Obato wan	m = 3.3					
3347	Plans on the north coast of Nipon:—		26 × 18	2nd May 1903			2 0
	Moura ko fukin	m = 5.3					
101	Plans of anchorages in Rikuoku gulf:—		25 × 19	21st Dec. 1870	Apr. 1894	ix. '05	2 0
	Kominato bay	m = 4.2					
	Port Ōminato	m = 5.4					
	Aomori anchorage	m = 3.9					
	Nohechi (Nofitsi) anchorage	m = 2.4					
3639	Plans in the north part of Honshu (Nipon):—		25 × 18	22nd Apr. 1907			2 0
	Funakoshi wan	m = 2.5					
	Same anchorage	m = 2.3					
	Fuku ura	m = 8.0					
	Nezugaseki ko	m = 6.6					
	Kuji wan	m = 1.8					
806	Sendai bay to Miyako bay	m = 0.4	38 × 25	23rd Dec. 1885	Apr. 1901	iv. '10	3 0
	Ishihama and Nobiru anchorages	m = 1.0					
	Tu shima peninsula anchorages	m = 1.0					
	Kesenuma bays	m = 1.6					
	Ofunato harbour	m = 1.6					
210	Harbours on the east coast of Nipon (Honshu):—		26 × 19	2nd Sept. 1872	Dec. 1906	i. '08	2 0
	Yamada ko	m = 2.6					
	Odzuchi harbour	m = 1.8					
	Miyako bay	m = 1.5					
208	Harbours and anchorages on the east coast of Nipon:—		25 × 19	17th Apr. 1884	Oct. 1901	x. '13	2 0
	Kamaishi harbour	m = 2.0					
	Shiriya-saki anchorage	m = 5.3					
	Aikawa anchorage	m = 6.7					
	Inu bo ye saki and Tone gawa	m = 1.5					
	Uchiura wan	m = 6.0					
3334	Tokyo to Sendai bay	m = 0.2	38 × 25	10th July 1903	June 1906	xii. '13	3 0
	Onahama wan	m = 2.0					
3216	Plans on the east coast of Nipon island:—		26 × 18	31st Dec. 1901	July 1903	vi. '05	2 0
	Nakanosaku hakuchi	m = 9.7					
	Naka minato	m = 7.8					
	Hirakata wan	m = 9.7					
	Oginohama ko	m = 6.0					
	Hirota wan	m = 1.6					
3163	Katsuura wan and approaches	m = 6.0	26 × 19	26th July 1902			2 0
996	Kii channel to Tokyo	m = 0.2	38 × 25	30th Sept. 1873	Jan. 1910	xii. '13*	3 0
	Tago and Arari bays	m = 2.8					
	Heda harbour	m = 1.7					
	Shimidzu harbour	m = 0.9					
2057	Gulf of Tokyo or Yedo	m = 0.8	38 × 25	1st Nov. 1881	6th June 1913	xii. '13	3 0

The limits of the above charts will be found on Index Sheet L.

NIPON, WITH NORTH COAST OF SHIKOKU AND THE INLAND SEA (continued).

No. of Chart.	Title of Chart or Plan.	Scale in Inches.	Size in Inches.	Date of Publication.	Last New Edition.	Latest Correction.	Net Price. s. d.
3548	Yokohama to Uruga	m = 1.8	38 × 25	30th Aug. 1906		vii. '13*	3 0
1203	Approaches to Uruga	m = 7.0	26 × 19	30th Dec. 1899	Sept. 1902	xi. '12	2 0
3309	Uruga harbour	m = 24.0	26 × 19	31st Dec. 1902		v. '10	2 0
997	Yokosuka kō and Nagaura kō	m = 7.2	25 × 19	5th May 1875	July 1907	vii. '13	2 0
3109	Yokohama bay	m = 4.0	26 × 19	18th Nov. 1899	June 1910	iv. '11	2 0
953	Omai saki to Tsurugi saki, including Suruga wan and Sagami wan	m = 0.4	38 × 25	18th Feb. 1895	29th Aug. 1913		3 0
	Mera Koura	m = 5.9					
	Yeno ura	m = 2.9					
2655	Approaches to Shimoda harbour	m = 3.1	26 × 19	24th Aug. 1903		iv. '06	2 0
952	Owashi wan (Owasi bay) to Atsumi wan, including Ise no uni (Owari bay) and Mikawa wan	m = 0.5	32 × 25	1st July 1879	21st Nov. 1913	xii. '13	3 0
3650	Toba ko	m = 1.9	26 × 19	23rd July 1907	7th May 1913		2 0
107	Matoya harbour	m = 3.6	26 × 19	18th Oct. 1871	Jan. 1895	iii. '11	2 0
994	Yeboshi bana to Anori zaki, including Gokasho ko (Mura harbour) and Hamashima ko (Goza harbour)	m = 2.0	39 × 26	27th Jan. 1905		iv. '11	3 0
	Hasama ura	m = 4.0					
3455	Aikuchi bana to Yeboshi bana, including Nagashima wan (Nag ura) and Kanzaki wan (Naiya ura)	m = 2.0	39 × 26	31st Dec. 1904			3 0
	Nishiki wan	m = 4.0					
951	Osaki wan (Osaki bay) to Owashi wan (Owasi bay)	m = 0.5	38 × 25	26th Mar. 1905		vii. '10	3 0
	Gobo anchorage	m = 3.0					
	Kinomoto road	m = 1.0					
3460	Ino hana to Aikuchi bana, including Kada wan (Kada bay) and Owashi wan (Owasi bay)	m = 2.0	39 × 26	31st Dec. 1904			3 0
	Kuki ura	m = 4.0					
3374	Benten saki to Miwazaki, including Urakami ko and Katsuura wan	m = 3.5	39 × 26	21st Nov. 1903			3 0
356	Harbours on south coast of Nipon:—		31 × 25	19th June 1863	Jan. 1904	v. '02	3 0
	O shima ko	m = 3.0					
2875	Naikai (Seto uchi) or Inland Sea	m = 0.2	59 × 25s	31st Dec. 1872	Dec. 1904	xii. '13*	5 0
1945	Tanabe wan	m = 3.9	26 × 19	24th Aug. 1903			2 0
1748	Tachibana ura	m = 3.0	37 × 25	1st Nov. 1892		ii. '09	3 0
357	Harbours in Kii channel:—		26 × 20	18th Nov. 1863	Aug. 1903	xi. '90	2 0
	Komatsushima anchorage	m = 1.2					
	Osaki bay	m = 2.9					
	Hachken river (Kino kawa)	m = 6.2					
	Yura no uchi	m = 2.1					
3566	Izumi nada and Harima nada	m = 0.5	38 × 25	31st Dec. 1906		xii. '13	3 0
	Yura ko	m = 4.4					
	Sumoto ko	m = 11.8					
	Kata seto	m = 2.0					
16	Kobe and Osaka	m = 1.0	25 × 19	30th Sept. 1898	19th Mar. 1913	xii. '13	2 0
	Sakai ko	m = 9.9					
2265	Kobe and Hyogo bays	m = 6.1	26 × 19	23rd Jan. 1897	19th Mar. 1913		2 0
93	Akashi no seto and its approaches	m = 1.5	26 × 18	18th Nov. 1870	Mar. 1901	viii. '11	2 0

The limits of the above charts will be found on Index Sheet L.

NIPON, WITH NORTH COAST OF SHIKOKU AND THE INLAND SEA (continued).

No. of Chart.	Title of Chart or Plan.	Scale in Inches.	Size in Inches.	Date of Publication.	Last New Edition.	Latest Correction.	Net Price. s. d.
119	The Naruto passage - - - - -	m = 2-0	26 × 19	1st June 1871	- - -	iii. '02	2 0
694	Harbours and anchorages in Iyo nada and Harima nada :—	- -	26 × 18	9th Jan. 1877	- - -	viii. '02	2 0
	Port Okayama - - - - -	m = 2-0					
	Port Wusimado - - - - -	m = 2-0					
	Gogo sima and Horiyé anchorages - - -	m = 2-0					
	U ura, and Sakoshi and Morotsu bays - -	m = 2-0					
1969	Ozuchi jima to Funoko sima (eastern portion of Bi-san seto) - - - - -	m = 1-5	38 × 25	21st May 1907	- - -	v. '13	3 0
	Uno wan - - - - -	m = 5-0					
	Takamatsu ko - - - - -	m = 5-0					
128	Channels between Bingo nada and Ozuchi jima—Mu shima to Ozuchi jima - - - - -	m = 1-5	38 × 26	1st Oct. 1907	11th July 1913	- -	3 0
770	Anchorages in Japan—Inland sea (Naikai) :—	- -	26 × 19	30th Sept. 1895	- - -	iv. '04	2 0
	Tomo tsu - - - - -	m = 5-9					
	Himeshima roads - - - - -	m = 2-0					
83	Gogo shima to Miyo shima, including Kurushima kaikyo Mitsugahama road - - - - -	m = 1-1	38 × 25	16th Dec. 1905	10th Oct. 1913	- -	3 0
131	Kurusima no seto - - - - -	m = 5-9	26 × 19	18th June 1900	- - -	v. '13	2 0
3325	Channels between Neko seto and Mitsugi - - -	m = 1-5	38 × 25	21st Dec. 1903	- - -	xi. '12	3 0
3469	Hiroshima wan - - - - -	m = 0-9	38 × 25	26th Apr. 1905	- - -	xi. '13	3 0
	Ono seto - - - - -	m = 6-0					
	Karoto koseto - - - - -	m = 9-9					
3472	Ujina ko - - - - -	m = 4-5	26 × 19	27th Jan. 1905	- - -	- -	2 0
3154	Ominase to Gogo shima - - - - -	m = 1-1	45 × 25	30th Sept. 1905	- - -	xii. '13	4 0
3153	Maruyama zaki to Ominase - - - - -	m = 1-4	38 × 25	24th May 1901	- - -	xi. '11	3 0
3225	Shimonoseki kaikyo to Maruyama zaki - - -	m = 1-4	38 × 25	29th Mar. 1902	Feb. 1906	xi. '12	3 0
532	Approach to Shimonoseki kaikyo - - - - -	m = 2-3	38 × 25	20th Mar. 1878	Sept. 1905	x. '13*	3 0
1578	Shimonoseki kaikyo - - - - -	m = 4-0	39 × 26	9th Sept. 1901	July 1906	x. '13	3 0
3114	Moji and Shimonoseki ko - - - - -	m = 8-0	26 × 19	27th Dec. 1906	- - -	x. '13	2 0
1495	Aburatani bay to Ando zaki, including Oki islands and Wakasa bay - - - - -	m = 0-1	38 × 25	1st Nov. 1897	Nov. 1906	x. '09	3 0
	Shichirui ura - - - - -	m = 4-5					
	Yunotsu ura - - - - -	m = 6-0					
	Yesaki ko - - - - -	m = 5-0					
3617	Yume zaki to Modoro zaki - - - - -	m = 0-7	25 × 18	18th Mar. 1907	- - -	i. '13	2 0
457	Aburatani harbour and approaches - - -	m = 1-9	26 × 19	10th Nov. 1881	June 1908	i. '13	2 0
2874	Setozaki harbour - - - - -	m = 2-4	26 × 19	21st May 1897	- - -	iii. '04	2 0
3437	Plans on the west coast of Nipon :—	- -	25 × 19	30th July 1904	- - -	- -	2 0
	Hagi approaches - - - - -	m = 5-9					
3396	Port Susa - - - - -	m = 7-9	26 × 19	5th Feb. 1904	- - -	- -	2 0
3397	Hamada ko and approaches - - - - -	m = 7-3	26 × 19	3rd Mar. 1904	- - -	- -	2 0
2198	Harbours and anchorages on the north coast of Nipon :—	- -	25 × 19	5th Nov. 1894	Nov. 1906	- -	2 0
	Kaka ura - - - - -	m = 6-1					
	Kasa ura - - - - -	m = 3-9					
	Yezumi ura - - - - -	m = 2-9					
	Sagi ura - - - - -	m = 6-6					

The limits of the above charts will be found on Index Sheet L.

NIPON, WITH NORTH COAST OF SHIKOKU AND THE INLAND SEA (continued).

No. of Chart.	Title of Chart or Plan.	Scale in Inches.	Size in Inches.	Date of Publication.	Last New Edition.	Latest Correction.	Net Price. s. d.
138	Harbours in Japan :—	- -	25 × 19	23rd May 1881	Aug. 1890	x. '09	2 0
	Saigō harbour - - - - -	m = 5-4					
	Ohama harbour - - - - -	m = 2-0					
2174	Amarube zaki to Ando zaki, including Wakasa bay - -	m = 0-5	38 × 25	21st Jan. 1895	- - -	vii. '13	3 0
2133	Harbours and anchorages on the north coast of Nipon :—	- -	26 × 18	19th Nov. 1894	- - -	- -	2 0
	Shibayama harbour - - - - -	m = 3-4					
	Tsuyama harbour - - - - -	m = 3-4					
	Tsuruga bay - - - - -	m = 1-2					
	Sakai harbour - - - - -	m = 4-0					
	Wajima anchorage - - - - -	m = 5-9					
61	Harbours and anchorages on the north-west coast of Nipon :—	- -	25 × 19	5th July 1882	May 1905	vii. '13	2 0
	Miyadsu (Miyazu) harbour and Port Ine - - -	m = 2-0					
	Mikuni harbour - - - - -	m = 1-9					
	Fushiki anchorage - - - - -	m = 1-2					
3003	Ando zaki to Ōtose zaki, including Sado island - -	m = 0-1	40 × 25	29th July 1899	Nov. 1906	v. '12	3 0
	Sakata harbour - - - - -	m = 3-9					
	Ogi ko - - - - -	m = 2-9					
	Niigata ko - - - - -	m = 1-8					
	Tsukumo wan - - - - -	m = 6-0					
	Yebisu ko - - - - -	m = 1-9					
	Naoyetsu ko - - - - -	m = 1-8					
2243	Noto peninsula - - - - -	m = 0-5	38 × 25	1st July 1895	Mar. 1906	v. '12	3 0
3614	Nanao wan - - - - -	m = 2-0	39 × 26	20th Feb. 1907	Nov. 1908	iii. '12	3 0
3575	Plans on the west coast of Nipon :—	- -	25 × 18	20th Sept. 1906	- - -	ix. '09	2 0
	Futami wan - - - - -	m = 2-0					
	Aikawa wan - - - - -	m = 2-0					
3395	Plans on the west coast of Nipon :—	- -	26 × 18	11th Dec. 1903	Apr. 1904	ix. '09	2 0
	Futami anchorage - - - - -	m = 5-8					
	Funakawa wan - - - - -	m = 4-4					
3196	Harbours and anchorages on the west coast of Nipon :—	- -	25 × 19	27th Sept. 1901	- - -	- -	2 0
	Tobi shima anchorage - - - - -	m = 9-9					
	Hirasawa wan - - - - -	m = 4-0					
	Kamo harbour - - - - -	m = 12-0					
	Awo shima - - - - -	m = 1-7					
	Senami hakuchi - - - - -	m = 9-7					

The limits of the above charts will be found on Index Sheet L.

SOUTH COAST OF SHIKOKU, KIUSIU, AND THE ISLANDS BETWEEN JAPAN AND FORMOSA.

No. of Chart.	Title of Chart or Plan.	Scale in Inches.	Size in Inches.	Date of Publication.	Last New Edition.	Latest Correction.	Net Price. s. d.
2412	Amoy to Nagasaki, including the Yang tse kiang and the islands between Formosa and Japan - - -	d = 2.8	38 × 25	1st Aug. 1891	July 1908	xii. '13	3 0
1648	Osumi kaikyo (Van Diemen strait) to O shima, showing the approaches to Bungo and Kii channels - - -	m = 0.1	38 × 25	3rd Apr. 1900	Dec. 1906	xii. '13	3 0
	Osumi group - - - - -	m = 0.2					
995	Susaki harbour and Nomi ura - - - - -	m = 3.0	25 × 18	8th Apr. 1895	- - -	- - -	2 0
651	Bungo channel - - - - -	m = 0.5	32 × 25	14th Jan. 1886	Oct. 1909	vii. '13	3 0
	Port Komame - - - - -	m = 2.6					
	Saga no seki - - - - -	m = 2.5					
	Amaji ko - - - - -	m = 4.0					
2877	Uwajima bay - - - - -	m = 2.4	26 × 19	30th Apr. 1897	Sept. 1901	ii. '07	2 0
1587	Yawatahama ko and approaches - - - - -	m = 2.4	26 × 19	11th Jan. 1910	- - -	- - -	2 0
358	The western coasts of Kiusiu and Nipon, including the Korea strait - - - - -	m = 0.1	37 × 25	24th Mar. 1881	Apr. 1905	xii. '13	3 0
2985	Sayeki (Saiki) wan - - - - -	m = 2.7	25 × 19	27th Apr. 1909	- - -	- - -	2 0
2249	Ports on the east coast of Kiusiu :— - - - -	- - -	26 × 18	16th Aug. 1897	- - -	xii. '05	2 0
	Port Inokushi - - - - -	m = 5.4					
	Port Yonozu - - - - -	m = 3.7					
3375	Plans on the south coast of Japan :— - - - -	- - -	26 × 18	24th Aug. 1903	Oct. 1906	iv. '11	2 0
	Hososhima ko - - - - -	m = 7.1					
	Shimizu ko - - - - -	m = 4.0					
	Mimitsu anchorage - - - - -	m = 7.0					
	Oryuzako anchorage - - - - -	m = 4.0					
626	Anchorage in Japan :— - - - -	- - -	19 × 14	20th June 1884	Aug. 1888	xii. '13	1 0
	Aburatsu harbour - - - - -	m = 2.0					
	Naka koshiki and Tatsu maru - - - - -	m = 2.0					
3628	Ariake wan - - - - -	m = 1.4	26 × 19	11th Feb. 1907	- - -	- - -	2 0
372	Kagosima kaiwan - - - - -	m = 0.8	38 × 25	30th Sept. 1905	- - -	xii. '12	3 0
	Sakura sima seto - - - - -	m = 4.4					
	Hamanoichi road - - - - -	m = 2.6					
	Makurazaki wan - - - - -	m = 4.0					
	Odomari wan - - - - -	m = 7.9					
135	Anchorage on the west coast of Kiusiu :— - - - -	- - -	25 × 18	25th Oct. 1869	Dec. 1895	i. '78	2 0
	Sakitsu ura - - - - -	m = 2.8					
	Tomari ura - - - - -	m = 2.8					
	Kata ura - - - - -	m = 2.8					
836	Amakusa islands and Yatsushiro sea - - - - -	m = 0.7	38 × 25	1st Dec. 1892	May 1905	xii. '13	3 0
	Ushibuka harbour - - - - -	m = 2.5					
	Kuro seto - - - - -	m = 3.3					
3692	Shimabara kaiwan - - - - -	m = 0.7	38 × 25	13th Oct. 1908	- - -	vii. '13	3 0
3631	Yanagino seto and approaches - - - - -	m = 6.0	26 × 19	9th Apr. 1907	- - -	- - -	2 0
3112	Misumi ko fukin - - - - -	m = 6.0	26 × 19	4th Aug. 1900	Mar. 1905	- - -	2 0
2880	Bays on the north and west coast of Kiusiu :— - - - -	- - -	25 × 19	23rd June 1900	- - -	- - -	2 0
	Tomioka bay - - - - -	m = 2.7					
	Kuchinotsu bay - - - - -	m = 2.9					
	Tobo byochi - - - - -	m = 4.0					

The limits of the above charts will be found on Index Sheets K and L.

SOUTH COAST OF SHIKOKU, KIUSIU, AND THE ISLANDS BETWEEN JAPAN AND FORMOSA (continued).

No. of Chart.	Title of Chart or Plan.	Scale in Inches.	Size in Inches.	Date of Publication.	Last New Edition.	Latest Correction.	Net Price. s. d.
359	Nagasaki to Karatsu, with the Goto islands - - -	m = 0.3	38 × 25	1st Mar. 1883	June 1896	v. '13*	3 0
	Tama no ura - - - - -	m = 1.5					
	Hardy harbour - - - - -	m = 4.5					
	Okushi harbour - - - - -	m = 6.0					
	Nama ura - - - - -	m = 2.0					
2415	Approach to Nagasaki harbour - - - - -	m = 2.9	30 × 25	28th Feb. 1895	17th Oct. 1913	- - -	3 0
2815	Nagasaki harbour - - - - -	m = 6.0	26 × 18	5th May 1906	17th Oct. 1913	- - -	2 0
	Approach to Mitsubishi dockyard - - - - -	m = 12.0					
2387	Io jima to Madara jima, including Hirado shima - - -	m = 0.7	39 × 26	13th Oct. 1906	16th April 1913	v. '13	3 0
1527	Southern approaches to Hirado kaikyo (Spex strait) - - -	m = 2.0	39 × 26	17th Feb. 1906	- - -	x. '07	3 0
127	Hirado kaikyo to Shimonoseki kaikyo - - - - -	m = 0.4	38 × 25	6th Sept. 1907	- - -	x. '13*	3 0
	Kurara seto and Ashiya ura - - - - -	m = 1.0					
	Aino shima anchorage - - - - -	m = 3.0					
139	Ikitsuki jima to Taka shima, including the northern approaches to Hirado kaikyo - - - - -	m = 2.0	39 × 26	4th Oct. 1904	21st May 1913	- - -	3 0
3019	Imari wan and approaches - - - - -	m = 2.0	39 × 26	24th Dec. 1904	18th July 1913	- - -	3 0
	Hibi suido - - - - -	m = 3.9					
141	Yubuko ko and approaches - - - - -	m = 4.5	25 × 18	16th Dec. 1905	- - -	- - -	2 0
3514	Karatsu wan - - - - -	m = 2.0	26 × 19	7th Oct. 1905	- - -	- - -	2 0
3511	Fukuoka wan - - - - -	m = 2.0	26 × 19	2nd Dec. 1905	- - -	iii. '13	2 0
3224	Iki island - - - - -	m = 1.6	38 × 25	2nd May 1902	- - -	ii. '06	3 0
2385	Tsu sima - - - - -	m = 0.7	38 × 25	9th May 1901	Mar. 1910	ix. '13*	3 0
874	Plans in Tsu sima :— - - - -	- - -	38 × 24	26th Sept. 1913	- - -	- - -	3 0
	Shishimi ko - - - - -	m = 6.0					
	Sasuna ko - - - - -	m = 12.9					
	Izumi ura and Nishitomari wan - - - - -	m = 5.9					
	Izuhara ko and Azu ko - - - - -	m = 5.0					
1493	Plans in Tanega shima and Kuchinoyerabu shima :— - -	- - -	25 × 19	9th Apr. 1906	- - -	- - -	2 0
	Nishi no omate wan - - - - -	m = 6.0					
	Mage shima - - - - -	m = 0.8					
	Shimama road - - - - -	m = 6.0					
	O ura - - - - -	m = 6.0					
	Kuchinoyerabu shima - - - - -	m = 2.0					
	Kuchinoyerabu wan - - - - -	m = 4.0					
3621	Plans in the islands south of Kiusiu :— - - - -	- - -	26 × 18	20th Feb. 1907	- - -	- - -	2 0
	Isso - - - - -	m = 6.0					
	Miyanoura - - - - -	m = 5.0					
873	Amami group - - - - -	m = 0.2	25 × 18	31st Mar. 1891	27th Mar. 1912	i. '13	2 0
	Naze ko - - - - -	m = 3.0					
	O shima kaikyo - - - - -	m = 0.6					
2416	Okinawa group - - - - -	m = 0.3	38 × 25	29th Sept. 1908	- - -	- - -	3 0
	Nago wan (Deep bay) - - - - -	m = 0.9					

The limits of the above charts will be found on Index Sheets K and L.

SOUTH COAST OF SHIKOKU, KIUSIU, AND THE ISLANDS BETWEEN
JAPAN AND FORMOSA (continued).

No. of Chart.	Title of Chart or Plan.	Scale in Inches.	Size in Inches.	Date of Publication.	Last New Edition.	Latest Correction.	Net Price. s. d.
3698	Plans in the Liu kiu islands (Okinawa gunto):—	- - -	38 × 25	14th Jan. 1909	- - -	- - -	3 0
	Sammura wan - - - - -	m = 5.0					
	Kamezu road - - - - -	m = 6.1					
	Kume shima - - - - -	m = 2.9					
	Wora wan - - - - -	m = 3.6					
3701	Plans in Okinawa group:—	- - -	39 × 24	29th Sept. 1908	- - -	- - -	3 0
	Iheya islands (Montgomery group) - - -	m = 2.5					
	Kerama kaikyo - - - - -	m = 2.0					
990	Naha roads (Nafa kiang) - - - - -	m = 3.9	39 × 26	30th Dec. 1897	- - -	vi. '10	3 0
2796	Sesoko byōchi (Tubutch and Suko harbours) - - -	m = 5.9	26 × 19	2nd Apr. 1897	- - -	- - -	2 0
2436	Unten ko - - - - -	m = 3.8	26 × 19	31st Dec. 1903	- - -	- - -	2 0
2105	Sakisima islands - - - - -	d = 3.1	24 × 18	21st Feb. 1852	Aug. 1889	iv. '05	2 0
	Miyako jima group - - - - -	m = 0.4					
	Yayeyama group - - - - -	m = 0.5					
	Kumi island - - - - -	m = 0.5					
	Port Broughton - - - - -	m = 2.0					

The limits of the above charts will be found on Index Sheet K.

SECTION X.

PHILIPPINE ISLANDS, BORNEO, AND THE EASTERN ARCHIPELAGO.

PHILIPPINE ISLANDS.

No. of Chart.	Title of Chart or Plan.	Scale in Inches.	Size in Inches.	Date of Publication.	Last New Edition.	Latest Correction.	Net Price. s. d.
943	Philippine islands, and adjacent seas, from the Molucca passage to Manila - - - - -	d = 2.8	38 × 25	30th Oct. 1869	Nov. 1899	xi. '13	3 0
2454	Northern portion of the island of Luzon, with the Bashi and Balintang channels - - - - -	m = 0.1	44 × 25s	1st Apr. 1867	1st May 1912	x. '12	4 0
	Musa bay - - - - -	m = 1.9					
	Port of Dimalansan - - - - -	m = 1.0					
	Port of Bikobian - - - - -	m = 1.2					
	Dirique inlet - - - - -	m = 3.6					
	Port San Pio V. - - - - -	m = 1.2					
945	Ports Masinlok and Matalvi and Palauig bay - - -	m = 2.7	26 × 19	18th Dec. 1906	Mar. 1909	- - -	2 0
3515	Santa Cruz harbour - - - - -	m = 2.4	26 × 19	30th Sept. 1905	Feb. 1910	- - -	2 0
3559	Bolinao harbour and approaches - - - - -	m = 2.7	39 × 25	6th Mar. 1906	- - -	- - -	3 0
3545	Approaches to Port Sual and Kabalitian bay - - -	m = 4.8	39 × 26	30th Dec. 1905	- - -	- - -	3 0
3314	Anchorage on the west coast of Luzon:—	- - -	26 × 18	31st Dec. 1902	- - -	i. '10	2 0
	San Fernando harbour - - - - -	m = 4.8					
	Port Santo Tomas - - - - -	m = 2.6					
3662	Plans on the north-west coast of Luzon:—	- - -	25 × 18	30th July 1907	- - -	- - -	2 0
	Port San Estaban and Nalvo bay - - - - -	m = 3.7					
	Santiago cove - - - - -	m = 7.3					
	Solvek (Solbek) cove - - - - -	m = 7.2					
	Darigayos inlet - - - - -	m = 7.2					
3283	Plans in the Philippine islands:—	- - -	25 × 18	28th July 1906	- - -	xi. '06	2 0
	Salomague harbour and Lapog bay - - - - -	m = 3.6					
	Port Kurrimao and Gan bay - - - - -	m = 3.6					
2408	Batan islands - - - - -	m = 0.4	24 × 18	30th Oct. 1855	Jan. 1867	xi. '11	2 0
	Strait between Ibugos or Bashi and Sabtan - - -	m = 2.0					
	Santo Domingo - - - - -	m = 2.0					
	Ivana - - - - -	m = 2.0					
3392	Plans in the Philippine islands:—	- - -	26 × 18	6th Nov. 1903	June 1904	ii. '07	2 0
	Port San Vicente - - - - -	m = 3.6					
3126	Anchorage in the Philippine islands:—	- - -	26 × 18	6th Dec. 1900	Apr. 1910	- - -	2 0
	Kasiguran bay - - - - -	m = 1.0					
	West Dilasak bay - - - - -	m = 1.8					
	Port Lampon - - - - -	m = 3.6					
	Port Alabat - - - - -	m = 3.6					
2577	Philippine islands between San Bernardino and Mindoro straits, with adjacent islands - - - - -	m = 0.1	38 × 24	15th Feb. 1866	11th Jan. 1911	x. '13	3 0
3368	South part of Luzon island—Batan island to San Bernardino island, and Himagaan bay to Inamok - - -	m = 0.7	38 × 25	25th Oct. 1904	- - -	x. '11	3 0

The limits of the above charts will be found on Index Sheet J.

PHILIPPINE ISLANDS (continued).

No. of Chart.	Title of Chart or Plan.	Scale in Inches.	Size in Inches.	Date of Publication.	Last New Edition.	Latest Correction.	Net Price. s. d.
3370	San Bernardino strait and approaches - - - -	m = 0.7	38 × 25	12th Aug. 1904	- - -	i. '12	3 0
3475	Plans on the south-east coast of Luzon :—	- - -	26 × 18	4th Feb. 1905	- - -	x. '11	2 0
	Port Gubat - - - - -	m = 3.6					
	Matnog bay and Tiklin strait - - - - -	m = 2.4					
2395	Ports in the Philippine islands :—	- - -	25 × 19	1st Oct. 1855	5th July 1911	- - -	2 0
	Port Busainga - - - - -	m = 2.0					
	Port Pusgo - - - - -	m = 2.0					
	Port Busin - - - - -	m = 1.4					
	Port Palapag and Laoang (Laguan) bay - - - -	m = 1.0					
	Pasakao anchorage - - - - -	m = 3.6					
	Port Boca Engano - - - - -	m = 7.3					
3697	Lucena anchorage, Pagbilao bay and Port Laguimanok -	m = 1.3	25 × 18	6th July 1908	- - -	xi. '13	2 0
976	Manila bay - - - - -	m = 0.5	32 × 23	26th Mar. 1866	17th Apr. 1912	iii. '13	3 0
	Port Mariveles - - - - -	m = 1.1					
3487	Manila and Kavite anchorages - - - - -	m = 2.4	26 × 19	13th May 1905	3rd Apr. 1912	iii. '13	2 0
931	Ports Súbic and Silanguin - - - - -	m = 1.5	26 × 19	15th Sept. 1896	Oct. 1901	xii. '09	2 0
191	Harbours in Marinduque :—	- - -	24 × 18	13th June 1911	- - -	- - -	2 0
	Santa Cruz harbour and Masagasai bay - - - -	m = 2.0					
	Port Balanakan - - - - -	m = 5.9					
972	Ports in the Philippine islands :—	- - -	25 × 19	24th Jan. 1866	Feb. 1908	iv. '08	2 0
	Luk bay - - - - -	m = 3.0					
	Port Lug - - - - -	m = 1.9					
	Paluan bay - - - - -	m = 0.8					
	Port Romblon - - - - -	m = 3.4					
949	Ports in the Philippine islands :—	- - -	25 × 18	5th Sept. 1873	10th Jan. 1912	- - -	2 0
	Port Galera and Varadero bay - - - - -	m = 4.1					
	Sabluyan anchorage - - - - -	m = 5.0					
	Port Concepcion - - - - -	m = 7.2					
	Port Kanoan - - - - -	m = 14.6					
971	Semirara, Ilin, and Ambolon islands, with part of Mindoro	m = 1.0	39 × 25	15th Feb. 1866	Jan. 1906	iii. '12	3 0
944	Ports in the Philippine islands :—	- - -	25 × 19	5th Sept. 1873	Dec. 1906	iv. '10	2 0
	Harbours south side of Busuanga island - - - -	m = 2.1					
	Port Kulion - - - - -	m = 3.0					
	Port Talindak - - - - -	m = 3.0					
	Port Batan - - - - -	m = 1.4					
3401	Halsey harbour - - - - -	m = 3.6	26 × 19	24th Dec. 1903	- - -	- - -	2 0
967	Paláwan (Paragua) island - - - - -	m = 0.1	38 × 24	3rd Nov. 1856	4th Jan. 1911	viii. '11	3 0
2911	Malampaya sound - - - - -	m = 1.5	38 × 25	15th Apr. 1863	- - -	vi. '79	3 0
2912	St. Paul bay to Emergency point, including Port Barton	m = 1.0	38 × 26	16th Apr. 1863	- - -	vi. '79	3 0
2913	Ulugan bay or Banog - - - - -	m = 2.5	26 × 19	15th July 1862	Jan. 1863	vi. '79	2 0
2914	Puerto Princesa (Port Royalist) - - - - -	m = 1.9	26 × 19	20th Jan. 1863	Dec. 1903	xi. '08	2 0
416	Malanut and Nakoda - - - - -	m = 2.7	26 × 18	8th Oct. 1895	Jan. 1898	- - -	2 0
2578	Eastern part of the Sulu or Mindoro sea - - - -	m = 0.1	38 × 24s	16th Mar. 1867	27th Sept. 1911	xi. '13	3 0
	Cuyo Island anchorage - - - - -	m = 0.3					

The limits of the above charts will be found on Index Sheet J.

PHILIPPINE ISLANDS (continued).

No. of Chart.	Title of Chart or Plan.	Scale in Inches.	Size in Inches.	Date of Publication.	Last New Edition.	Latest Correction.	Net Price. s. d.
2391	Iloilo strait - - - - -	m = 1.4	38 × 26	23rd Mar. 1908	- - -	v. '13	3 0
	Iloilo river - - - - -	m = 7.2					
	Part of Guimaras strait - - - - -	m = 1.4					
3555	Danao river and approaches - - - - -	m = 4.7	26 × 19	27th Dec. 1905	June 1910	- - -	2 0
3193	Port Sebu (Cebu harbour) and approaches - - - -	m = 2.4	33 × 26	24th July 1903	- - -	iv. '12	3 0
	Sebu anchorage - - - - -	m = 7.2					
	Tinaan anchorage - - - - -	m = 2.1					
3369	Luzon island to Masbate island, including Tikao island -	m = 0.7	38 × 25	31st Dec. 1903	- - -	viii. '13	3 0
977	Nin bay and Port Mandaon - - - - -	m = 3.0	26 × 19	2nd July 1897	- - -	viii. '13	2 0
3371	Libukan islands to Naro bay - - - - -	m = 0.7	38 × 25	12th Apr. 1904	- - -	i. '10	3 0
962	Ports in the Philippine islands :—	- - -	32 × 26	8th Aug. 1867	July 1899	viii. '13	3 0
	Port Kataingan - - - - -	m = 3.0					
	Port Palanog - - - - -	m = 3.6					
	Port Sibonga - - - - -	m = 2.0					
	Port Gabó - - - - -	m = 2.0					
	Port Surigao - - - - -	m = 1.0					
2987	San Pedro bay to Libukan islands, including Juanico strait -	m = 0.7	38 × 25	16th Apr. 1898	May 1906	iii. '12	3 0
970	Anchorage in the Philippine islands :—	- - -	11 × 10	1st Nov. 1826	Mar. 1887	x. '08	1 0
	Kanahauan islands - - - - -	m = 2.0					
	San Jacinto - - - - -	m = 4.0					
1622	Ports in the Philippine islands :—	- - -	33 × 25	27th July 1891	July 1910	vii. '11	3 0
	Katbalogan, Buri, and Darajuay anchorages - - - -	m = 3.3					
	Mauban bay - - - - -	m = 3.6					
	Port Libas - - - - -	m = 2.4					
	Parasan harbour and approaches - - - - -	m = 7.3					
	Port Borongan - - - - -	m = 2.4					
3407	Murcielagos bay - - - - -	m = 2.4	26 × 19	31st Dec. 1903	- - -	- - -	2 0
3426	Plans on the north coast of Mindanao island :—	- - -	39 × 26	7th May 1904	- - -	vi. '04	3 0
	Port Misamis - - - - -	m = 1.2					
	Port Langaran (Port Inamakan) - - - - -	m = 8.0					
957	Ports in the Philippine islands :—	- - -	25 × 18	10th Feb. 1866	May 1909	vi. '10	2 0
	Sibuko bay - - - - -	m = 0.8					
	Dapitan bay - - - - -	m = 0.8					
	Basiauang bay - - - - -	m = 3.0					
	Port of Santa Maria - - - - -	m = 1.6					
	Nasipit harbour - - - - -	m = 3.9					
	Kagayan anchorage - - - - -	m = 7.2					
	Port Palompon - - - - -	m = 3.1					
	Port Lebak - - - - -	m = 3.0					
	Palak (Pollok) harbour - - - - -	m = 1.4					
	Kanalasan cove - - - - -	m = 2.7					
	Agusan river entrance - - - - -	m = 3.0					
415	Pujada bay - - - - -	m = 1.7	26 × 19	8th Oct. 1895	- - -	- - -	2 0
3463	Dumankilas bay - - - - -	m = 1.0	26 × 19	17th Dec. 1904	- - -	viii. '09	2 0

The limits of the above charts will be found on Index Sheet J.

PHILIPPINE ISLANDS (continued).

No. of Chart.	Title of Chart or Plan.	Scale in Inches.	Size in Inches.	Date of Publication.	Last New Edition.	Latest Correction.	Net Price. s. d.
2576	Sulu archipelago, and the north-east coast of Borneo - Port Bongao - - - - - Northern entrance of the channel between Lapak and Siassi islands - - - - -	m = 0.1 m = 2.0 m = 2.9	38 × 25	9th Oct. 1882	Sept. 1910	xii. '13	3 0
928	Sulu archipelago - - - - - Sulu roadstead - - - - - Maibun anchorage - - - - - Laminusa anchorage - - - - -	m = 0.2 m = 1.0 m = 2.0 m = 2.0	38 × 25	10th Sept. 1879	June 1910	xi. '12	3 0
961	Basilan strait - - - - -	m = 1.0	38 × 25	4th Feb. 1889	28th Nov. 1913	- -	3 0
927	Harbours in the Sulu archipelago :— Malusa bay - - - - - Dalrymple harbour - - - - -	- - m = 1.9 m = 4.0	25 × 18	15th May 1873	Feb. 1879	- -	2 0
1243	Bongao anchorage - - - - -	m = 1.0	26 × 19	30th Mar. 1889	- - -	vi. '07	2 0
929	Kagayan Sulu and adjacent islands - - - - -	m = 1.0	26 × 19	24th Mar. 1873	- - -	- -	2 0

The limits of the above charts will be found on Index Sheet J.

BORNEO.

No. of Chart.	Title of Chart or Plan.	Scale in Inches.	Size in Inches.	Date of Publication.	Last New Edition.	Latest Correction.	Net Price. s. d.
1868	Taganak to Tawi Tawi - - - - -	m = 0.4	38 × 25	22nd Jan. 1894	- - -	ix. '07	3 0
1680	Darvel bay - - - - -	m = 0.7	46 × 25	20th Jan. 1893	Dec. 1897	viii. '09	4 0
1593	Silam harbour - - - - -	m = 4.2	39 × 26	11th Oct. 1892	- - -	viii. '93	3 0
1681	Northern shore of Sibuko bay - - - - -	m = 0.7	46 × 25	21st Feb. 1893	Nov. 1893	viii. '07	4 0
2099	North-western part of Sibuko bay - - - - -	m = 0.7	38 × 25	15th Apr. 1895	- - -	xii. '13	3 0
1781	Dent haven - - - - - Tawao - - - - -	m = 3.0 m = 5.0	26 × 19	28th Mar. 1893	17th Jan. 1912	- -	2 0
306	Simatahan and Serudong rivers - - - - - Silimpopon river - - - - -	m = 3.0 m = 2.0	38 × 25	26th June 1912	- - -	v. '13	3 0
3577	Sesajap and Bulungan rivers - - - - -	m = 0.5	33 × 26	31st Aug. 1906	- - -	iv. '12	3 0
3031	Bays and anchorages on the east coast of Borneo :— Buja and Manimbora anchorages - - - - - Sangkulirang bay - - - - - Anchorage north of Miang Besar - - - - - Balik Papan bay - - - - - Anchorage near the east point of Balik Papan bay - Kelumpang bay - - - - - Kaniungan islands - - - - -	- - m = 0.3 m = 0.5 m = 1.4 m = 0.7 m = 2.9 m = 0.7 m = 0.4	26 × 18	28th Feb. 1899	Sept. 1904	vi. '11	2 0
3029	Tanjong Selatan to Tanjong Malatayur - - - - -	m = 0.4	38 × 25	6th Sept. 1910	- - -	vi. '12	3 0
3161	Tanjong Malatayur to Tanjong Puting - - - - -	m = 0.4	43 × 25	25th Oct. 1910	- - -	- -	4 0
1964	Tanjong Puting to Tanjong Sambar - - - - -	m = 0.4	38 × 25	6th Sept. 1910	- - -	x. '13	3 0
3757	Tanjong Sambar to Tanjong Beras Basah - - - - -	m = 0.4	45 × 25	31st Jan. 1911	- - -	- -	4 0
3758	Tanjong Beras Basah to Masa Tiga island - - - - -	m = 0.4	38 × 25	20th Dec. 1910	- - -	xii. '13	3 0
3721	Masa Tiga island to Pontianak - - - - -	m = 0.4	38 × 25	10th May 1909	- - -	xii. '13	3 0
3720	Pontianak to Tanjong Bayung - - - - -	m = 0.4	38 × 25	9th Feb. 1909	- - -	xii. '13	3 0
361	Tambelan islands - - - - - Tambelan creek - - - - -	m = 0.9 m = 3.0	38 × 25	15th Sept. 1863	14th May 1913	- -	3 0
1371	Anamba islands - - - - -	m = 0.4	38 × 25	1st Apr. 1895	- - -	x. '10	3 0
2244	Anamba islands—north-eastern group - - - - -	m = 1.0	39 × 26	8th July 1895	- - -	ix. '04	3 0
1348	North Natuna islands - - - - -	m = 0.4	43 × 25	5th Aug. 1909	- - -	v. '12	4 0
2140	Plans in the Natuna islands :— Pulo Laut - - - - - La Place strait and approaches - - - - - Telok Selahang to Telok Ranai - - - - - Panjang strait - - - - - Sedanau channels - - - - - Royalist haven - - - - -	- - m = 0.7 m = 0.7 m = 1.7 m = 2.9 m = 1.9 m = 2.4	38 × 24	10th Sept. 1909	- - -	ii. '10	3 0
2104	Tanjong Bayung to Tanjong Datu, including South Natuna islands - - - - -	m = 0.4	38 × 25	16th Feb. 1909	- - -	vii. '10	3 0
1746	Api point to Sarawak - - - - -	m = 0.3	24 × 18	18th Feb. 1846	May 1909	i. '12	2 0
1822	Sarawak river - - - - - Sarawak river from the Kwop river to Sarawak - - - - -	m = 1.0 m = 3.0	38 × 25	28th July 1847	June 1893	i. '12	3 0
2106	Sarawak river to Cape Sirik - - - - -	m = 0.2	25 × 18	6th Feb. 1852	Apr. 1864	xii. '82	2 0
2107	Cape Sirik to Tatan point - - - - -	m = 0.2	25 × 18	6th Feb. 1852	1864	xii. '82	2 0
2108	Tatan point to Barram point - - - - -	m = 0.2	25 × 19	6th Feb. 1852	Apr. 1864	viii. '13	2 0

The limits of the above charts will be found on Index Sheet J.

BORNEO (continued).

No. of Chart.	Title of Chart or Plan.	Scale in Inches.	Size in Inches.	Date of Publication.	Last New Edition.	Latest Correction.	Net Price. <i>s. d.</i>
2109	Barram point to Nosong point - - - -	m = 0.2	28 × 25s	6th Feb. 1852	21st Aug. 1912	xii. '13**	2 0
2134	Muara harbour and approaches to Bruni river - - - -	m = 2.3	39 × 26	30th Apr. 1889	Aug. 1901	xi. '12	3 0
	The outer anchorage and Muara bar - - - -	m = 4.0					
1669	River Bruni - - - - -	m = 3.3	24 × 19	27th Nov. 1846	Sept. 1889	viii. '76	2 0
	Inner bars of River Bruni - - - - -	m = 4.0					
1844	Labuan island - - - - -	m = 1.0	24 × 19	4th Sept. 1848	21st Aug. 1912	xii. '13*	2 0
	Raffles anchorage - - - - -	m = 10.0					
947	Victoria harbour - - - - -	m = 5.8	24 × 18	4th Feb. 1913	- - -	xii. '13	2 0
2111	Nosong point to Ambong bay - - - - -	m = 0.5	38 × 25	19th Apr. 1910	- - -	iii. '13	3 0
3626	Dumpil point to Gaya head, including Gaya island - - - -	m = 2.5	32 × 25	6th May 1907	- - -	iii. '13	3 0
3525	Jesselton harbour - - - - -	m = 9.0	26 × 19	28th Oct. 1905	- - -	iii. '13	2 0
287	Gaya bay on the west, to Sandakan harbour on the east coast, including South Banguay channel, and the south-western part of Cagayan Sulu - - - - -	m = 0.2	38 × 25	1st Mar. 1883	18th Jan. 1911	iii. '13	3 0
2112	Ambong bay to Sampanmangio point - - - - -	m = 0.5	38 × 25	29th Jan. 1913	- - -	- - -	3 0
1778	Ambong and Usukan bays - - - - -	m = 4.0	38 × 25	5th Dec. 1911	- - -	- - -	3 0
948	Balabac strait, and channels between Borneo and Palawan - - - -	m = 0.5	38 × 25	1st Aug. 1870	Sept. 1882	ii. '08	3 0
966	Anchorage in Balambangan and Balabac islands :— - - - -		30 × 26	3rd Jan. 1871	- - -	ix. '09	3 0
	Dalawan bay - - - - -	m = 4.0					
	Clarendon bay - - - - -	m = 4.0					
	Kalandorang bay (Puerto del Principe Alfonso) - - - - -	m = 4.0					
	Luk-Barabok-Barabok or North harbour - - - - -	m = 3.2					
	South harbour - - - - -	m = 3.2					
1220	Mitford harbour - - - - -	m = 5.0	26 × 19	14th Oct. 1905	- - -	- - -	2 0
3728	Marudu bay - - - - -	m = 1.0	38 × 25	15th June 1909	- - -	- - -	3 0
	Marudu River and Tanjong Batu anchorages - - - - -	m = 2.0					
	Cutch Factory anchorage - - - - -	m = 2.0					
946	Plans in Borneo :— - - - -		38 × 25	9th Feb. 1909	- - -	- - -	3 0
	Kudat harbour - - - - -	m = 3.0					
1650	Mallawallé island to Lankayan - - - - -	m = 0.7	38 × 25	1st Aug. 1892	Apr. 1908	xi. '09	3 0
1649	Lankayan to Sandakan harbour - - - - -	m = 0.7	38 × 25	1st Aug. 1892	Nov. 1892	ii. '11	3 0
950	Sandakan harbour - - - - -	m = 4.5	38 × 25	5th Nov. 1912	- - -	- - -	3 0

The limits of the above charts will be found on Index Sheet J.

ISLANDS OF THE EASTERN ARCHIPELAGO.

No. of Chart.	Title of Chart or Plan.	Scale in Inches.	Size in Inches.	Date of Publication.	Last New Edition.	Latest Correction.	Net Price. <i>s. d.</i>
941a	Eastern Archipelago—Sheet 1 : western portion (part 1), including the Java sea, and the southern passages to China - - - - -	d = 2.8	38 × 25	11th Nov. 1867	Nov. 1910	xii. '13**	3 0
941b	Eastern Archipelago—Sheet 2 : western portion (part 1), including the Java sea, and the southern passages to China - - - - -	d = 2.8	38 × 25	11th Nov. 1867	1st Mar. 1911	xi. '13	3 0
942a	Eastern Archipelago—Sheet 3 : eastern portion (part 2), including the Flores, Banda, and Arafura seas, and the eastern passages to China - - - - -	d = 2.8	38 × 25	17th Oct. 1868	22nd Mar. 1911	ix. '13	3 0
942b	Eastern Archipelago—Sheet 4 : eastern portion (part 2), including the Flores, Banda, and Arafura seas, and the eastern passages to China - - - - -	d = 2.8	38 × 25	17th Oct. 1868	Mar. 1906	ii. '13	3 0
2575	Eastern part of the Célebes sea - - - - -	m = 0.1	38 × 24	26th Dec. 1857	Apr. 1910	vii. '13	3 0
	South-east anchorage - - - - -	m = 3.6					
	Port Tumanao - - - - -	m = 2.4					
	Port Bolai - - - - -	m = 6.9					
2193	Sketch plans of anchorages between Mindanao and Celebes :— - - - -		25 × 18	15th Mar. 1893	Oct. 1906	xii. '05	2 0
	North bay - - - - -	m = 2.0					
	Lirung road - - - - -	m = 3.6					
	Sereh bay - - - - -	m = 4.8					
	Beo bay - - - - -	m = 7.4					
	Kulur anchorage - - - - -	m = 7.3					
	Tabukan road - - - - -	m = 3.6					
	Samboara (Batu Baranggo) bay - - - - -	m = 3.6					
	Petta anchorage - - - - -	m = 6.4					
	Miulu anchorage - - - - -	m = 3.6					
	Kampung Ulu anchorage - - - - -	m = 12.0					
	Channel between Tanguelandang and Ruang - - - - -	m = 1.2					
	Kawio anchorage - - - - -	m = 3.6					
	Arangkaa anchorage - - - - -	m = 3.6					
	Ngalipaeng bay - - - - -	m = 3.6					
	Dago bay - - - - -	m = 3.6					
	Karaton anchorage - - - - -	m = 4.8					
	Sawan and Ulu roads - - - - -	m = 1.3					
	Esang bay - - - - -	m = 3.6					
930	Plans of anchorages between Borneo and New Guinea :— - - - -		25 × 18	9th May 1866	Aug. 1910	iii. '11	2 0
	North part of Celebes island - - - - -	m = 0.4					
	Talisse road - - - - -	m = 1.5					
	Limbé strait - - - - -	m = 0.9					
	Sannana bay - - - - -	m = 8.2					
	Taruna bay - - - - -	m = 2.2					
	Manganitu bay - - - - -	m = 2.2					
	Amahai bay - - - - -	m = 2.3					
	Kettlewell bay - - - - -	m = 2.0					
	Wahai bay and Hatiling bay - - - - -	m = 3.9					
	Ingelas bay - - - - -	m = 3.6					
	Menado road - - - - -	m = 3.6					

continued on next page

The limits of the above charts will be found on Index Sheet J.

ISLANDS OF THE EASTERN ARCHIPELAGO (continued).

No. of Chart.	Title of Chart or Plan.	Scale in Inches.	Size in Inches.	Date of Publication.	Last New Edition.	Latest Correction.	Net Price s. d.
	<i>930 continued</i>						
	Likupang road - - - - -	m = 2.9					
	Bitjoli or Wossa road - - - - -	m = 0.2					
	Sawai harbour - - - - -	m = 0.8					
	The anchorage on the south-east side of Salibabu island - - - - -	m = 3.0					
2194	Sketch plans of anchorages in the northern part of Celebes:—		25 × 18	6th Mar. 1893	Apr. 1907	ix. '13	2 0
	Bolang Uki bay - - - - -	m = 1.8					
	Amurang bay - - - - -	m = 3.3					
	Bolang Bangka point to Moriri point - - - - -	m = 0.5					
	Domisil bay - - - - -	m = 2.4					
	Kema road - - - - -	m = 7.2					
	Sumalata road - - - - -	m = 1.2					
	Himana bay - - - - -	m = 2.8					
	Muton road - - - - -	m = 0.7					
	Kora Kora inlet - - - - -	m = 3.3					
	Pienchang bay - - - - -	m = 3.1					
	Paleli and Lintidu roads - - - - -	m = 1.2					
	Parigi road - - - - -	m = 2.9					
	Kota Buna road - - - - -	m = 1.4					
	Belang bay - - - - -	m = 3.6					
	Labua Sore - - - - -	m = 7.2					
900	Tilamuta harbour to Tanjong Tuladengi (Tulutangi) - - - - -	m = 0.5	38 × 25	29th Mar. 1901	Mar. 1907	vii. '13	3 0
2718	Anchorages on the east coast of Celebes:—		26 × 18	24th Dec. 1896	Apr. 1907	xi. '07	2 0
	Pagimana road - - - - -	m = 2.9					
	Belanta (Balante) road - - - - -	m = 4.0					
	Kientong (Kentong) road - - - - -	m = 4.0					
	Limba bay - - - - -	m = 3.7					
	Dulupi road - - - - -	m = 3.6					
	Pajonge anchorage - - - - -	m = 3.6					
	Totok bay - - - - -	m = 1.8					
	Pagujama river entrance - - - - -	m = 7.3					
	Tomini road - - - - -	m = 2.9					
	Una Una road - - - - -	m = 2.9					
	Togian bay - - - - -	m = 2.9					
	Luwuk bay - - - - -	m = 7.4					
	Arjuno bay - - - - -	m = 3.6					
	Lelomping bay - - - - -	m = 1.4					
	Lambunu road - - - - -	m = 2.9					
2195	Sketch plans of anchorages in the eastern part of Celebes:—		25 × 18	21st Feb. 1893	4th Jan. 1911	x. '13	2 0
	Tambu bay - - - - -	m = 7.2					
	Ampat Islands anchorage - - - - -	m = 1.4					
	Mapane road - - - - -	m = 2.9					
	Posso road - - - - -	m = 2.9					
	Banano road - - - - -	m = 2.9					

continued on next page

The limits of the above charts will found on Index Sheet J.

ISLANDS OF THE EASTERN ARCHIPELAGO (continued).

No. of Chart.	Title of Chart or Plan.	Scale in Inches.	Size in Inches.	Date of Publication.	Last New Edition.	Latest Correction.	Net Price s. d.
	<i>2195 continued</i>						
	Tojo (Taliboi) road - - - - -	m = 2.9					
	Bunta road - - - - -	m = 2.9					
	Bualemo road - - - - -	m = 0.8					
	Nona Petong (Telok Lamala) bay - - - - -	m = 1.8					
	Bangkalang bay - - - - -	m = 0.5					
	Bangaai bay - - - - -	m = 0.4					
	Tombuku (Sakita) road - - - - -	m = 2.8					
	Gorontalo river - - - - -	m = 3.5					
	Tilamuta harbour - - - - -	m = 1.8					
	Sabo road - - - - -	m = 7.2					
	Balingara road - - - - -	m = 7.2					
	Tobelombangi road - - - - -	m = 7.2					
	Ampibabo road - - - - -	m = 1.4					
3616	Tomori gulf to Salayar strait, including Buton strait and Gulf of Boni - - - - -	m = 0.1	38 × 25	6th May 1907	1st Feb. 1911	xii. '13	3 0
2549	Plans on the east coast of Celebes:—		37 × 25	15th Nov. 1910			3 0
	Tomori gulf - - - - -	m = 0.6					
3148	Plans on the east coast of Celebes:—		37 × 25	22nd Mar. 1911		xi. '13	3 0
	Salabangka strait and approaches - - - - -	m = 0.4					
2196	Sketch plans of anchorages in the southern part of Celebes:—		25 × 18	21st Feb. 1893	June 1910	ix. '12	2 0
	Wowoni strait, and channel to Kendari bay - - - - -	m = 0.5					
	Kabaena island—South Point anchorage - - - - -	m = 0.9					
	Lepana Islands channel - - - - -	m = 1.4					
	Labuan Blanda - - - - -	m = 3.0					
	Kali Susu anchorage - - - - -	m = 0.9					
	Labuandata bay - - - - -	m = 3.5					
	Bulekomba and Bintaru roads - - - - -	m = 1.4					
3470	Buton strait - - - - -	m = 0.3	26 × 19	30th Apr. 1906		ix. '10	2 0
	South narrows - - - - -	m = 1.2					
	North narrows - - - - -	m = 1.2					
2674	Anchorages on the south coast of Celebes:—		26 × 18	24th Feb. 1906	28th Dec. 1910	x. '11	2 0
	Bajoa (Bajowe) roadstead - - - - -	m = 1.5					
	Channel between Salayar and Pasi or Varkens island - - - - -	m = 1.4					
	Bonthain road - - - - -	m = 1.4					
	Sopang bay - - - - -	m = 2.8					
	Palopo bay - - - - -	m = 0.8					
2637	South part of the Strait of Makassar - - - - -	m = 0.1	38 × 25	12th June 1885	Oct. 1904	xi. '13	3 0
3128	Anchorages on the south and west coasts of Celebes:—		26 × 18	12th Jan. 1900		xii. '05	2 0
	Laikang and Malasoro bays - - - - -	m = 0.7					
	Pare Pare bay - - - - -	m = 1.4					
1293	Approach to Makassar - - - - -	m = 0.7	38 × 25	15th Oct. 1898	Oct. 1899	iii. '12	3 0
3044	Ujong Jonga to Ujong Kassi - - - - -	m = 0.7	38 × 25	24th June 1899	Aug. 1904	ix. '06	3 0

The limits of the above charts will be found on Index Sheet J.

ISLANDS OF THE EASTERN ARCHIPELAGO (continued).

No. of Chart.	Title of Chart or Plan.	Scale in Inches.	Size in Inches.	Date of Publication.	Last New Edition.	Latest Correction.	Net Price. s. d.
2662	Ports in Makassar strait:—	-	38 × 25	20th July 1859	Apr. 1903	vi. '13	3 0
	Makassar road	m = 2.5					
	Negri Baru (Toli Toli) bay	m = 1.4					
	Tapalang and Kait roads	m = 1.2					
	Chinrana and Binanga bays	m = 1.8					
	Majene road and Balangnipa road	m = 0.8					
	River Mahakan (Kutei)	m = 0.1					
	Pulo Laut strait	m = 0.4					
	Lingadang road and Belonlioh bay	m = 1.2					
	Pambauwang (Penamboang) road	m = 3.6					
2636	North part of the Strait of Makassar	m = 0.1	31 × 25	2nd Apr. 1878	Apr. 1907	x. '13	3 0
3209	Bays and anchorages in Makassar strait:—	-	26 × 18	27th Sept. 1901	Apr. 1903	v. '13	2 0
	Palos bay	m = 0.5					
	Dongala road	m = 2.9					
	Wani bay	m = 5.0					
	Membora road	m = 1.8					
	Palos road	m = 1.7					
	Pasang Kayu bay	m = 1.4					
	Mamuju bay	m = 1.4					
	Mampya road	m = 1.4					
3394	Tanjong Lutuno to Dondo point	m = 0.6	38 × 25	11th Dec. 1903	-	viii. '13	3 0
1153	Pulo Motuo to Tanjong Lutuno	m = 0.6	25 × 18	2nd June 1900	Sept. 1901	ix. '13	2 0
3195	Panang to Pulo Motuo	m = 0.6	32 × 25	13th July 1901	-	ii. '12	3 0
2772	Anchorages in Gillolo (Halmahera):—	-	26 × 18	24th Dec. 1896	Jan. 1905	vi. '07	2 0
	Dodinga bay	m = 1.0					
	Gurapien anchorage	m = 2.9					
	Foja anchorage	m = 3.6					
	Ternate road and channel	m = 1.0					
	Ternate road	m = 4.8					
	Jailollo road	m = 4.8					
	Ekor road	m = 3.6					
	Galela road	m = 7.2					
	Bobane bay and Pasir Putih anchorage	m = 3.6					
	Loloda bay	m = 2.9					
912	Anchorages in islands off the north-west part of New Guinea:—	-	26 × 18	28th Mar. 1885	Oct. 1906	xii. '11	2 0
	Efhe anchorage	m = 2.0					
	Anchorage on south side of Gebi island	m = 0.8					
	Port Fau	m = 3.0					
	Pulo Saiang	m = 0.4					
	Offak harbour	m = 1.8					
	Lawak and Kabarei bays	m = 1.9					
	Piapis harbour (Telok Saripa)	m = 2.0					
	Marchesa bay	m = 1.4					
	Saonek anchorage	m = 2.4					

continued on next page

The limits of the above charts will be found on Index Sheet J.

ISLANDS OF THE EASTERN ARCHIPELAGO (continued).

No. of Chart.	Title of Chart or Plan.	Scale in Inches.	Size in Inches.	Date of Publication.	Last New Edition.	Latest Correction.	Net Price. s. d.
	<i>912 continued</i>						
	Moreha road	m = 0.9					
	Powati anchorage	m = 2.8					
	Payaha road	m = 0.4					
	Labuha (Bachian) road	m = 2.4					
	Weda road	m = 1.8					
	Maba road	m = 0.3					
	Gane road	m = 1.6					
	Gimia road	m = 1.4					
	Gam Sungi road	m = 4.6					
	Anchorage on the eastern side of Esplee island	m = 2.5					
	Laat bay	m = 4.8					
	Kasiem road	m = 2.6					
911	Plans of anchorages between Borneo and New Guinea:—	-	26 × 18	8th Mar. 1866	Feb. 1902	xii. '13	2 0
	Kayeli bay	m = 2.0					
	Inner harbour	m = 4.0					
	Kaibobo road	m = 2.4					
	Saparua bay	m = 2.4					
	Nalahia bay	m = 2.4					
	Tehoru anchorage	m = 2.4					
	Kisalaut bay	m = 2.4					
	Bara bay	m = 1.5					
	Uki road	m = 1.5					
	Gunong Sudi anchorage	m = 1.5					
	Bula bay	m = 2.0					
	Wai Pelau anchorage (Labuan Kora Kora)	m = 3.6					
	Awa anchorage (Teluti bay)	m = 4.8					
2611	Amboina bay	m = 1.6	26 × 19	31st Oct. 1896	-	ix. '11	2 0
	Amboina road	m = 14.4					
	Amboina coaling wharf	m = 23.6					
3440	Plans of anchorages between Celebes and New Guinea:—	-	26 × 18	30th June 1905	Nov. 1910	vi. '12	2 0
	Chapalalu strait and Vesuvius bay	m = 1.4					
	Tifu bay	m = 7.3					
	Keffing strait and Kiliwaru	m = 1.4					
	Ondur road	m = 4.8					
	Kailakat road	m = 3.6					
	Katapu anchorage (New Waigama)	m = 2.4					
	Wotai road	m = 7.3					
	Mitak bay	m = 2.9					
	Lakania road	m = 7.3					
	Warain road	m = 1.8					
	Kulewatte bay	m = 2.0					
	Sermata West point (Ennimera Wahar point)	m = 7.3					
470	Aru islands	m = 0.2	25 × 18	15th Jan. 1897	-	iv. '11	2 0
2264	Kei or Ewaf islands	m = 0.5	38 × 25	2nd Apr. 1897	-	i. '12	3 0

The limits of the above charts will be found on Index Sheets J and O.

ISLANDS OF THE EASTERN ARCHIPELAGO (continued).

No. of Chart.	Title of Chart or Plan.	Scale in Inches.	Size in Inches.	Date of Publication.	Last New Edition.	Latest Correction.	Net Price. <i>s. d.</i>
1460	Ports in the Arafura sea :—	-	24 × 18	29th Mar. 1843	30th Aug. 1911	-	2 0
	Banda harbour	m = 1.5					
	Kei Dulah (Ké Dulan) harbour	m = 1.0					
	Dobo harbour	m = 0.9					
	Dilhi harbour	m = 6.5					
	Anchorage on the west side of Kissa (Makisar) island	m = 1.9					
	Anchorage of Oliliet	m = 1.0					
	Anchorage on the north side of Letti island	m = 1.9					
2465	Plans of anchorages in Serwatti and Tenimber islands :—	-	25 × 19	8th Apr. 1895	Dec. 1898	iv. '99	2 0
	Rumah Kuda bay and Nusa Mitran	m = 2.9					
	Babar strait	m = 0.7					
	Tepa road	m = 7.2					
	Batu Merah anchorage	m = 11.0					
	Nika anchorage	m = 2.4					
	Watteweh road	m = 3.6					
	Lawawang road	m = 3.4					
	Ritabel bay and approaches	m = 1.4					
	Wailutu (Uratan) road	m = 1.4					
	Sabiani anchorage	m = 7.3					
	Egeron strait	m = 0.5					
3296	Plans in Timor :—	-	26 × 18	31st July 1902	Apr. 1906	vii. '12	2 0
	Koepang bay and approaches	m = 0.4					
	Koepang road	m = 3.6					
	Hansisi anchorage	m = 3.6					
2468	Plans of anchorages in Sumba, Timor, and adjacent islands :—	-	25 × 19	8th July 1895	17th Apr. 1912	-	2 0
	Memboro road	m = 1.0					
	Melolo road	m = 2.4					
	Ilwaki road	m = 3.6					
	Seba road	m = 2.9					
	Batu Bau road	m = 2.4					
	Entrance to Karbaffo bay	m = 1.2					
	Baah road	m = 3.6					
	Naikliu road	m = 3.0					
	South anchorage	m = 3.6					
	Sagu bay	m = 2.9					
	Atapopa (Atapupu) road	m = 3.6					
	Waingapu road	m = 2.2					
	Buka bay (Cyrus harbour)	m = 0.6					
	Dalolo anchorage	m = 8.6					
	Palmedo road	m = 7.2					
2466	Plans in Flores :—	-	25 × 19	26th July 1911	-	-	2 0
	Riung bay	m = 1.4					
	Labuan Potah	m = 1.4					
	Maumeré road	m = 1.4					

continued on next page

The limits of the above charts will be found on Index Sheets J and O.

ISLANDS OF THE EASTERN ARCHIPELAGO (continued).

No. of Chart.	Title of Chart or Plan.	Scale in Inches.	Size in Inches.	Date of Publication.	Last New Edition.	Latest Correction.	Net Price. <i>s. d.</i>
	<i>2466 continued</i>						
	Ende and Ipi roads	m = 1.5					
	Konga bay	m = 1.3					
	Aemere bay	m = 1.5					
	Larantuka road	m = 3.6					
	Telok Reo and Telok Linggeh	m = 1.1					
	Geliting road	m = 1.4					
2776	Straits between Flores and Lomblem	m = 0.6	38 × 25	23rd Oct. 1912	-	-	3 0
1696	Lombok to Flores, including Paternoster and Postillon islands	m = 0.1	38 × 25	5th Dec. 1892	1st Feb. 1911	ix. '13	3 0
935	Plans in Flores sea :—	-	24 × 18	8th Mar. 1911	-	ii. '13	2 0
	Tanah Jampea	m = 0.7					
	Kassi Tallu islands	m = 0.7					
	Bonerate anchorage	m = 0.7					
3756	Linta and Molo straits	m = 0.8	38 × 25	26th July 1910	-	i. '11	3 0
895	Plans in Sumbawa and Flores :—	-	24 × 18	12th July 1911	-	x. '12	2 0
	Tanjong Wamba to Toro Rano	m = 1.0					
	Molo narrows	m = 2.9					
	Labuan Bajo	m = 2.9					
	Telok Terang	m = 0.9					
2785	Plans in Sumbawa island :—	-	25 × 19	10th Aug. 1909	Nov. 1910	-	2 0
	Chempi bay	m = 0.9					
	Waworada bay	m = 0.9					
	Nanga Miru bay	m = 3.6					
	Bima bay	m = 0.8					
	Sanggar or Dompo bay	m = 1.1					
	Sumbawa bay	m = 1.4					
3706	Alas strait and Plans :—	-	42 × 24	11th Nov. 1908	-	-	4 0
	Alas strait	m = 0.4					
	Alas strait—northern entrance	m = 1.0					
	Pijut bay to Tanjong Ringgit	m = 1.5					
	Kertasari and Taliwang (Chereweh) bays	m = 1.5					
	Labuan Haji road	m = 2.9					
1654	Island of Java—eastern portion : including the islands of Madura, Bali, and Lombok	m = 0.1	51 × 25	21st Nov. 1892	Jan. 1909	xi. '13	5 0
2732	Plans of anchorages in Java, Bali, and Lombok :—	-	25 × 19	15th Jan. 1897	8th Mar. 1911	ix. '12	2 0
	Grajagan bay	m = 0.9					
	Pangpang bay	m = 1.4					
	St. Nicholas, Banjuwedan, and Pegametan bays	m = 1.4					
	Labuan Tring bay	m = 1.3					
	Kombal bay	m = 1.1					
	Telok Blongas and Silung Belanak	m = 0.9					
	Telok Awang	m = 0.8					
	Bangsar Barat anchorage	m = 3.6					
	Labuan Chari anchorage	m = 3.6					
	Ampenan road	m = 1.1					

The limits of the above charts will be found on Index Sheet J.

ISLANDS OF THE EASTERN ARCHIPELAGO (*continued*).

No. of Chart.	Title of Chart or Plan.	Scale in Inches.	Size in Inches.	Date of Publication.	Last New Edition.	Latest Correction.	Net Price. <i>s. d.</i>
3726	Bali strait - - - - -	m = 0.4	37 × 25	1st June 1909	- - -	v. '12	3 0
	Banjuwangi road - - - - -	m = 3.6					
	Chupel road - - - - -	m = 1.4					
	Pulukan road - - - - -	m = 1.4					
	Pantai Barat - - - - -	m = 1.1					
934	Surabaya, Bali, and Sapudi straits, with anchorages in Bali and Kangeang islands :—	- - -	37 × 25	13th June 1868	11th Sept. 1912	xi. '13	3 0
	Surabaya strait - - - - -	m = 0.5					
	Sapudi strait - - - - -	m = 0.3					
	Sumenep bay - - - - -	m = 1.0					
	Ketapang bay - - - - -	m = 1.5					
	Temukus (Tebunkus) road - - - - -	m = 1.5					
	Bunkulan road - - - - -	m = 1.5					
	Buleleng road - - - - -	m = 2.3					
	Sangsit road - - - - -	m = 1.4					
	Kubu road - - - - -	m = 2.9					
	Ambat (Chulik) road - - - - -	m = 0.7					
	Juana and Rembang roads - - - - -	m = 0.3					
	Labuan Amuk and Ujung road - - - - -	m = 1.2					
	Benoa channel - - - - -	m = 2.0					
	Pantai Timur and Sanur road - - - - -	m = 1.0					
	Saubi road - - - - -	m = 1.4					
	West coast of Nusa Besar - - - - -	m = 1.0					
	Tianjar road - - - - -	m = 1.5					
3312	Bunder road - - - - -	m = 1.0	26 × 19	31st Dec. 1902	- - -	xi. '13	2 0
3672	Anchorages on the north coast of Java :—	- - -	24 × 19	28th May 1908	- - -	iv. '12	2 0
	Pasuruan road - - - - -	m = 1.4					
	Panarukan road - - - - -	m = 1.4					
3311	Anchorages on the north coast of Java :—	- - -	39 × 25	22nd Dec. 1902	July 1904	i. '13	3 0
	Krimon Java road - - - - -	m = 3.6					
	Besuki road - - - - -	m = 1.4					
	Tuban road - - - - -	m = 2.9					
	Probolingo road - - - - -	m = 1.4					
	Tegal road - - - - -	m = 1.4					
1653	Island of Java—western portion - - - - -	m = 0.1	53 × 25	21st Nov. 1892	1st Jan. 1913	xii. '13	5 0
2056	Sunda strait and approaches - - - - -	m = 0.1	38 × 25	18th July 1893	- - -	xii. '13	3 0
	Kalambayang harbour - - - - -	m = 1.8					
	New Anjer road (Merak harbour) - - - - -	m = 4.8					
	Fourth point to Old Anjer - - - - -	m = 2.0					
933	Batavia roads - - - - -	m = 1.0	37 × 25	20th Apr. 1868	Feb. 1905	xii. '13	3 0
3030	Bays and anchorages on the south coast of Java :—	- - -	25 × 19	1st Apr. 1899	July 1905	- - -	2 0
	Wynkoops bay (Palabuan Ratu bay) - - - - -	m = 0.9					
	Chi Lauteureun bay - - - - -	m = 4.7					

The limits of the above charts will be found on Index Sheet J.

ISLANDS OF THE EASTERN ARCHIPELAGO (*continued*).

No. of Chart.	Title of Chart or Plan.	Scale in Inches.	Size in Inches.	Date of Publication.	Last New Edition.	Latest Correction.	Net Price. <i>s. d.</i>
932	Harbours and anchorages on the coasts of Java :—	- - -	26 × 19	30th Sept. 1867	21st Aug. 1912	iv. '13	2 0
	Sankapura bay - - - - -	m = 1.4					
	Semarang bay - - - - -	m = 1.4					
	Pachitan bay - - - - -	m = 1.5					
	Segoro Wedi bay - - - - -	m = 1.4					
	Pangul bay - - - - -	m = 1.0					
	Zand bay - - - - -	m = 1.4					
	Japara road - - - - -	m = 0.7					
	Channel inside Kambangan island and between Chitando and Chilachap inlets - - - - -	m = 0.5					
	Chitando inlet - - - - -	m = 1.8					
	Chilachap inlet - - - - -	m = 1.8					
	Cheribon (Tjerebon) road - - - - -	m = 1.2					
3504	Flying Fish cove - - - - -	m = 22.9	26 × 18	30th June 1905	- - -	- - -	2 0
2510	Cocos or Keeling islands - - - - -	m = 2.0	25 × 19	8th Nov. 1856	Jan. 1897	iii. '92	2 0
	North Keeling island - - - - -	m = 2.0					
	Port Refuge - - - - -	m = 4.0					

The limits of the above charts will be found on Index Sheets I and J.

SECTION XI.

AUSTRALIA, TASMANIA, AND NEW ZEALAND.

AUSTRALIA—WEST COAST.

No. of Chart.	Title of Chart or Plan.	Scale in Inches.	Size in Inches.	Date of Publication.	Last New Edition.	Latest Correction	Net Price. <i>s. d.</i>
2759a	Australia—northern portion: and the adjacent islands and seas between it and the Equator - - - -	d = 1-0	38 × 23	20th July 1885	27th June 1913	xii. '13**	3 0
2759b	Australia—southern portion - - - - -	d = 1-0	38 × 25	20th July 1885	11th July 1913	xii. '13	3 0
1033	Champion bay to Cape Naturaliste, including Swan river Jurien bay - - - - - Approaches to Port Dongara or Denison - -	m = 0-1 m = 1-9 m = 1-0	38 × 25	14th May 1877	Sept. 1885	iv. '13	3 0
1058	Rottneest island to Warnbro' sound, showing approaches to Gage roads, Swan river, and Cockburn sound - Cockburn sound—North channel - - - - Cockburn sound—South channel - - - -	m = 1-3 m = 3-0 m = 3-0	36 × 25	1st Mar. 1876	13th Mar. 1912	- -	3 0
1038	Warnbro' sound - - - - -	m = 3-0	25 × 18	15th Oct. 1879	- - -	- -	2 0
1700	Fremantle harbour and Gage roads - - - - -	m = 9-9	32 × 25	31st Dec. 1875	6th June 1913	- -	3 0
431	Swan river—North Fremantle to Perth - - - -	m = 4-7	39 × 26	30th July 1904	- - -	- -	3 0
1056	Cape Cuvier to Champion bay, including Shark bay - Turtle bay - - - - - Port Gregory - - - - -	m = 0-1 m = 1-0 m = 3-5	38 × 25	2nd Jan. 1879	Aug. 1897	i. '13	3 0
1723	The Houtman rocks and adjacent coast - - - - Recruit bay - - - - - Good Friday bay - - - - -	m = 0-3 m = 2-0 m = 2-0	24 × 18	26th Aug. 1845	Aug. 1887	i. '03	2 0
1725	Champion bay - - - - -	m = 4-0	26 × 19	17th Jan. 1876	- - -	xii. '01	2 0
518	Shark bay - - - - - Outer bar - - - - - Inner bar - - - - - Turtle bay - - - - -	m = 0-3 m = 2-0 m = 2-0 m = 1-0	38 × 25	18th Jan. 1864	Oct. 1897	i. '13	3 0
712	South Bejaling to Gascoyne road - - - - -	m = 2-0	26 × 19	10th Dec. 1897	- - -	v. '02	2 0
1055	Bedout island to Cape Cuvier - - - - - Port Walcott - - - - - Port Robinson - - - - -	m = 0-1 m = 1-3 m = 1-5	38 × 25s	5th Feb. 1883	Jan. 1902	xii. '13**	4 0
3018	Anchorage on the north-west coast of Australia :— Point Cloates anchorage - - - - - Maud landing - - - - -	- - - m = 2-0 m = 2-0	26 × 19	15th Oct. 1898	- - -	xi. '10	2 0
3187	Mangrove islands to North-west cape - - - -	m = 0-5	38 × 25	27th Dec. 1901	- - -	x. '13	3 0
3152	Ashburton road - - - - -	m = 3-0	33 × 26	14th Dec. 1900	16th Apr. 1913	- -	3 0
3186	Mary Anne passage and approaches - - - -	m = 0-5	38 × 25	30th Nov. 1901	- - -	xii. '13	3 0
917	Harbours and anchorages on the west coast of Australia :— Mermaid strait - - - - - Hampton harbour - - - - - Fortescue road - - - - - Port Dongara or Denison - - - - -	- - - m = 1-0 m = 4-0 m = 1-0 m = 6-0	33 × 26	17th Jan. 1886	Dec. 1901	- -	3 0
328	Depuch Island anchorage and approaches - - -	m = 4-0	25 × 19	19th July 1909	- - -	- -	2 0
1437	Port Hedland - - - - -	m = 6-0	39 × 26	10th Nov. 1897	- - -	ix. '13	3 0

The limits of the above charts will be found on Index Sheet M.

T



AUSTRALIA—NORTH-WEST AND NORTH COASTS.

No. of Chart.	Title of Chart or Plan.	Scale in Inches.	Size in Inches.	Date of Publication.	Last New Edition.	Latest Correction.	Net Price. s. d.
475	North-west coast of Australia, between the parallels of 10° 8' and 21° south, with the off-lying islands and reefs	d = 2.3	38 × 25	22nd Mar. 1880	Aug. 1900	xii. '13*	3 0
1048	Buccaneer archipelago to Bedout island - - - -	m = 0.1	38 × 25	14th Apr. 1883	8th Feb. 1911	xii. '13	3 0
	Beagle bay - - - - -	m = 1.0					
	Lagrange bay - - - - -	m = 0.5					
3774	Lacepede islands to Roebuck bay - - - - -	m = 0.5	45 × 25	18th Sept. 1912	- - -	- - -	4 0
858	Roebuck bay - - - - -	m = 1.5	26 × 18	4th Oct. 1884	- - -	x. '13	2 0
1052	Hall point to Cape Bertholet, including King sound and the Buccaneer archipelago - - - - -	m = 0.1	21 × 14	15th Oct. 1884	8th Feb. 1911	xi. '13	2 0
3773	Cape Leveque to Lacepede islands - - - - -	m = 0.5	38 × 25	18th Sept. 1912	- - -	- - -	3 0
3759	Approaches to King sound - - - - -	m = 1.4	46 × 25	10th July 1911	- - -	viii. '11	4 0
1047	Cape Ford to Buccaneer archipelago - - - - -	m = 0.1	50 × 25	12th July 1883	7th Nov. 1913	- - -	5 0
1716	Jones island to Cape Voltaire, including the Holothuria banks - - - - -	m = 0.4	38 × 25	4th May 1893	- - -	i. '04	3 0
1387	Lacrosse island to Reveley island - - - - -	m = 1.0	45 × 25	12th Mar. 1891	- - -	- - -	4 0
1388	Cambridge gulf - - - - -	m = 1.0	45 × 26	20th Feb. 1891	- - -	i. '13	4 0
1705	The Victoria river - - - - -	m = 0.2	25 × 19	5th Apr. 1845	Sept. 1907	viii. '81	2 0
1044	Groote Eylandt to Cape Ford - - - - -	d = 4.1	33 × 21	16th May 1825	16th Apr. 1913	viii. '13	3 0
613	Melville island, with Dundas and Clarence straits - - - - -	m = 0.1	25 × 18	14th Apr. 1883	23rd Apr. 1913	viii. '13	2 0
925	Port Darwin - - - - -	m = 1.5	38 × 26	1st Nov. 1886	- - -	ii. '10	3 0
1095	Clarence strait - - - - -	m = 0.7	38 × 25	9th Mar. 1888	- - -	viii. '13	3 0
1704	Adam bay and entrance of the Adelaide river - - - - -	m = 3.0	39 × 26	10th Jan. 1864	May 1890	ii. '87	3 0
1046	St. Asaph bay and Port Cockburn, with part of Apsley strait - - - - -	m = 0.7	24 × 18	12th Apr. 1826	- - -	iii. '13	2 0
1042	Cape Stewart to Port Essington - - - - -	m = 0.2	38 × 25	16th July 1867	Aug. 1900	viii. '11	3 0
1333	Port Essington - - - - -	m = 1.0	25 × 18	21st Sept. 1840	May 1867	iii. '89	2 0
1057	Entrance to Liverpool river - - - - -	m = 1.0	25 × 19	28th Mar. 1893	- - -	- - -	2 0
1807	Carpentaria gulf—southern part - - - - -	m = 0.3	37 × 25	11th May 1847	Mar. 1896	iv. '04	3 0
	Investigator road - - - - -	m = 1.0					
1708	The Albert river - - - - -	m = 0.6	24 × 18	10th Apr. 1845	Dec. 1901	- - -	2 0
3254	Norman river entrance - - - - -	m = 3.3	26 × 19	27th Jan. 1902	Feb. 1905	iv. '04	2 0

The limits of the above charts will be found on Index Sheet M.

AUSTRALIA—EAST COAST, INCLUDING TORRES AND BASS STRAITS.

No. of Chart.	Title of Chart or Plan.	Scale in Inches.	Size in Inches.	Date of Publication.	Last New Edition.	Latest Correction.	Net Price. s. d.
447	Western approaches to Torres strait - - - - -	d = 4.1	25 × 18	15th June 1881	Aug. 1900	ix. '11	2 0
2764	Coral sea and Great Barrier reefs, showing the Inner and Outer routes to Torres strait—Sheet 2 - - - - -	d = 2.7	38 × 25	9th June 1886	19th Sept. 1913	- - -	3 0
2354	Cape Grenville to Booby island - - - - -	m = 0.2	37 × 24s	20th Apr. 1855	Jan. 1895	viii. '13	4 0
	Raine Island entrance - - - - -	m = 0.5					
2375	Torres strait—western channels - - - - -	m = 0.5	38 × 25	1st June 1855	Feb. 1893	viii. '13	3 0
437	Albany pass to Booby island, including Endeavour strait, Normanby sound, Prince of Wales and Dayman channels - - - - -	m = 0.8	38 × 25	1st Nov. 1882	13th Mar. 1912	viii. '13	3 0
691	Normanby sound and Prince of Wales channel - - - - -	m = 2.0	26 × 17	10th June 1882	13th Mar. 1912	viii. '13	2 0
3419	Goode Island anchorage - - - - -	m = 9.9	26 × 19	18th Mar. 1904	25th Sept. 1912	- - -	2 0
383	Thursday Island harbour - - - - -	m = 6.0	26 × 19	7th May 1894	28th Nov. 1913	- - -	2 0
2422	Torres strait—north-east and east entrances, with the outlying reefs - - - - -	m = 0.2	37 × 24	20th Feb. 1856	June 1902	ix. '11	3 0
2919	Cape Grenville to Cape York - - - - -	m = 0.5	40 × 25	4th June 1894	Jan. 1895	xii. '99	4 0
1937	Adolphus channel with Albany pass - - - - -	m = 2.0	36 × 26	4th June 1892	- - -	xii. '99	3 0
2920	Cape Direction to Cape Grenville - - - - -	m = 0.5	38 × 25	24th Nov. 1897	- - -	- - -	3 0
3088	Anchorage on the east coast of Australia :—	- - -	25 × 19	30th June 1899	- - -	- - -	2 0
	Home Islands anchorage - - - - -	m = 2.0					
	Cape Weymouth anchorage - - - - -	m = 2.0					
	Night Island anchorage - - - - -	m = 2.0					
	Howick Island anchorages - - - - -	m = 2.0					
2921	Claremont point to Cape Direction - - - - -	m = 0.5	38 × 25s	18th Mar. 1899	Oct. 1900	ix. '08	4 0
3762	Hay island to Bow reef - - - - -	m = 1.6	38 × 25	5th Sept. 1911	- - -	- - -	3 0
2922	Turtle group to Claremont point - - - - -	m = 0.5	51 × 25	4th July 1891	Aug. 1902	viii. '06	5 0
3155	Flinders group - - - - -	m = 2.0	26 × 19	9th Feb. 1901	Aug. 1901	- - -	2 0
2923	Hope islands to Turtle group, with the adjacent Barrier reefs - - - - -	m = 0.5	47 × 25	4th July 1891	Nov. 1904	ii. '10	4 0
	Cook's passage - - - - -	m = 1.4					
1350	Endeavour river entrance—Cook harbour - - - - -	m = 12.0	26 × 19	11th Sept. 1893	- - -	- - -	2 0
2924	Cape Grafton to Hope islands, with the adjacent Barrier reefs - - - - -	m = 0.5	38 × 25	25th Jan. 1892	Feb. 1909	- - -	3 0
3133	Cairns harbour - - - - -	m = 3.2	33 × 26	19th Feb. 1901	12th June 1912	- - -	3 0
2763	Coral sea and Great Barrier reefs, showing the Inner and Outer routes to Torres strait—Sheet 1 - - - - -	d = 2.7	50 × 24s	19th Dec. 1860	Oct. 1908	i. '12	5 0
349	Reef anchorages in the Australian Coral sea :—	- - -	38 × 26	15th June 1863	- - -	v. '88	3 0
	Willis islets - - - - -	m = 1.0					
	Wreck reef—West Islet anchorage - - - - -	m = 1.0					
	Wreck reef—Bird Islet anchorage - - - - -	m = 1.0					
	Cato Island reef and bank - - - - -	m = 1.0					
	Kenn reef - - - - -	m = 1.0					
	Frederick reef - - - - -	m = 1.0					
	Osprey reef - - - - -	m = 0.5					
	Saumarez reefs - - - - -	m = 0.5					
	Mellish reef - - - - -	m = 1.0					
	Mellish Reef anchorage - - - - -	m = 3.0					
	Middle Bellona reefs - - - - -	m = 1.0					

continued on next page

The limits of the above charts will be found on Index Sheet M.

AUSTRALIA—EAST COAST, INCLUDING TORRES AND BASS STRAITS (continued).

No. of Chart.	Title of Chart or Plan.	Scale in Inches.	Size in Inches.	Date of Publication.	Last New Edition.	Latest Correction.	Net Price. s. d.
	<i>349 continued</i>						
	South reefs of the Bellona group - - - -	m = 1.0					
	Chesterfield group—southern anchorages - - - -	m = 0.5					
	Long Island anchorage - - - -	m = 1.8					
3719	Plans of reefs in the Coral sea :— - - - -		38 × 24	24th Nov. 1908	- - -	- - -	3 0
	Marion reef - - - -	m = 0.5					
864	Islets and reefs in the Coral sea :— - - - -		25 × 18	8th July 1887	- - -	- - -	2 0
	Holmes reefs - - - -	m = 0.5					
	Coringa islets - - - -	m = 1.0					
	Flinders and adjacent reefs - - - -	m = 0.5					
2350	Double point to Cape Grafton - - - -	m = 0.5	37 × 25	21st Jan. 1899	Mar. 1910	i. '12	3 0
116	Plans on the north-east coast of Australia :— - - - -		24 × 18	15th Apr. 1886	6th Sept. 1911	vi. '13	2 0
	Mourilyan harbour - - - -	m = 12.0					
	Mourilyan harbour entrance - - - -	m = 32.0					
2349	Magnetic island to Double point - - - -	m = 0.3	38 × 25	7th Nov. 1889	14th May 1913	- - -	3 0
1254	Port Dungeness—South entrance to Hinchinbrook channel	m = 2.0	26 × 19	16th Oct. 1889	28th Feb. 1912	- - -	2 0
348	Whitsunday island to Magnetic island - - - -	m = 0.3	45 × 25	20th June 1888	Nov. 1888	i. '09	4 0
1102	Cleveland bay - - - -	m = 1.5	32 × 25	24th May 1892	- - -	ix. '04	3 0
2803	Port Denison - - - -	m = 4.0	39 × 26	15th May 1889	- - -	- - -	3 0
347	Percy isles to Whitsunday island - - - -	m = 0.3	38 × 25	30th Oct. 1882	Oct. 1888	vii. '03	3 0
	Approaches to Pioneer river - - - -	m = 1.0					
	Beverley Islands anchorage - - - -	m = 1.0					
1125	Port Newry - - - -	m = 6.0	26 × 19	1st Nov. 1888	Jan. 1890	- - -	2 0
	Gloucester passage - - - -	m = 6.0					
498	Anchorage on the east coast of Australia :— - - - -		26 × 17	4th Oct. 1884	- - -	vii. '97	2 0
	Port Molle and Molle channel - - - -	m = 2.0					
	Kennedy sound - - - -	m = 2.0					
346	Keppel isles to Percy isles, including Capricorn channel	m = 0.3	59 × 26s	12th May 1863	Dec. 1881	ix. '09	5 0
351	Percy islands - - - -	m = 0.9	25 × 19	15th Dec. 1879	- - -	x. '85	2 0
	West anchorage of Middle island - - - -	m = 3.0					
	North-west anchorage of South island - - - -	m = 5.9					
807	Approaches to Broad sound - - - -	m = 0.7	32 × 25	1st June 1878	Dec. 1878	x. '78	3 0
808	Approaches to Shoalwater bay - - - -	m = 0.7	32 × 25	30th June 1878	- - -	x. '80	3 0
1952	Port Clinton (Bowen) - - - -	m = 3.0	24 × 18	31st July 1849	Oct. 1874	vii. '75	2 0
345	Sandy cape to Keppel isles - - - -	m = 0.3	44 × 26	4th Apr. 1863	Jan. 1879	vii. '12	4 0
	Rodd harbour - - - -	m = 1.0					
	Pancake creek - - - -	m = 3.0					
363	Keppel bay and islands - - - -	m = 1.0	45 × 26	3rd Oct. 1865	Apr. 1900	vii. '12	4 0
1900	Port Curtis - - - -	m = 2.0	38 × 26	15th June 1874	Apr. 1877	x. '02	3 0
3623	Cape Byron to Lady Elliot island - - - -	m = 0.1	38 × 25	18th Mar. 1907	- - -	viii. '13	3 0
1068	Moreton bay to Sandy cape - - - -	m = 0.3	45 × 26	9th Mar. 1870	Mar. 1889	viii. '12	4 0
412	Burnett river - - - -	m = 3.0	38 × 25	20th Feb. 1877	Dec. 1887	iii. '90	3 0
1031	Northern portion of Great Sandy strait - - - -	m = 1.4	39 × 26	4th Jan. 1865	Mar. 1907	v. '97	3 0
1030	Southern portion of Great Sandy strait, with Wide Bay bar and harbour - - - -	m = 1.4	38 × 25	15th Oct. 1877	Mar. 1907	xi. '10	3 0
649	Mary river - - - -	m = 3.0	39 × 25	15th July 1880	July 1886	xii. '99	3 0
1029	Danger point to Cape Moreton - - - -	m = 0.5	38 × 25	30th Dec. 1869	Feb. 1889	xii. '13	3 0

The limits of the above charts will be found on Index Sheet M.

AUSTRALIA—EAST COAST, INCLUDING TORRES AND BASS STRAITS (continued).

No. of Chart.	Title of Chart or Plan.	Scale in Inches.	Size in Inches.	Date of Publication.	Last New Edition.	Latest Correction.	Net Price. s. d.
1670a	Moreton bay—northern portion - - - -	m = 1.5	39 × 26s	1st Dec. 1869	Feb. 1910	viii. '12	4 0
1670	Moreton bay—southern portion - - - -	m = 1.5	39 × 26	1st Dec. 1869	12th Feb. 1913	xii. '13	3 0
1674	Brisbane river - - - -	m = 3.7	46 × 25	14th Jan. 1910	12th Feb. 1913	xii. '13*	4 0
1028	Evans head to Danger point - - - -	m = 0.5	26 × 24	15th June 1866	Feb. 1873	vi. '05	3 0
3622	Port Jackson to Cape Byron - - - -	m = 0.1	42 × 25	28th Feb. 1907	- - -	xi. '13	4 0
1027	Coffs islands to Evans head - - - -	m = 0.5	36 × 24	30th July 1866	Feb. 1873	viii. '01	3 0
1379	Plans in New South Wales :— - - -		32 × 24	13th Mar. 1890	- - -	vi. '05	2 0
	Port Macquarie - - - -	m = 6.0					
	Clarence river entrance - - - -	m = 5.0					
	Richmond river entrance - - - -	m = 6.0					
	Cape Byron bay - - - -	m = 4.0					
1026	The Solitary islands and adjacent coast - - - -	m = 1.5	39 × 26	11th May 1865	July 1907	vi. '82	3 0
	Coffs harbour - - - -	m = 7.2					
1025	Tacking point to Coffs islands - - - -	m = 0.5	36 × 24	12th Oct. 1865	- - -	xi. '13	3 0
	Trial bay - - - -	m = 2.0					
1024	Port Stephens to Tacking point - - - -	m = 0.5	39 × 24	12th Dec. 1865	Apr. 1869	iii. '10	3 0
	Sugar Loaf anchorage and adjacent dangers - - - -	m = 2.0					
	Crowdy head and anchorage - - - -	m = 2.0					
1021	Port Jackson to Port Stephens - - - -	m = 0.5	38 × 25s	25th Mar. 1868	24th Oct. 1913	- - -	4 0
1070	Port Stephens - - - -	m = 2.5	41 × 26	6th Dec. 1869	Oct. 1903	xi. '02	4 0
2119	Newcastle harbour - - - -	m = 12.0	39 × 26	6th Jan. 1882	3rd Jan. 1912	v. '13	3 0
2166	Broken bay - - - -	m = 2.0	25 × 19	10th Aug. 1869	Mar. 1875	vii. '81	2 0
1211	Gabo island to Port Jackson - - - -	m = 0.1	38 × 25	8th Nov. 1888	- - -	vii. '13	3 0
1020	Beecroft head to Port Jackson - - - -	m = 0.5	38 × 25s	31st Mar. 1869	June 1906	x. '13	3 0
	Wollongong harbour - - - -	m = 12.0					
	Kiama harbour - - - -	m = 12.0					
	Port Kembla - - - -	m = 9.0					
1069	Port Jackson - - - -	m = 6.0	51 × 26	15th Feb. 1890	13th June 1913	xi. '13	5 0
	North and Middle harbours - - - -	m = 3.6					
1890	Woolloomooloo and Farm Cove anchorages - - - -	m = 24.3	26 × 19	28th Sept. 1893	Nov. 1896	vii. '13	2 0
2179	Botany bay and Port Hacking - - - -	m = 2.0	24 × 18	24th Jan. 1873	- - -	ii. '93	2 0
1018	Montagu island to Beecroft head - - - -	m = 0.5	40 × 25	1st July 1870	July 1897	iv. '99	3 0
	Ulladulla harbour - - - -	m = 6.0					
567	Jervis bay - - - -	m = 4.0	42 × 26	5th June 1895	- - -	iv. '99	4 0
2176	Bateman bay - - - -	m = 1.8	25 × 18	2nd Apr. 1869	Feb. 1870	vii. '93	1 0
1017	Gabo island to Montagu island - - - -	m = 0.5	44 × 25	15th Sept. 1870	Nov. 1871	vii. '13	4 0
	Twofold bay - - - -	m = 1.5					
3169	Port Phillip to Gabo island - - - -	m = 0.1	38 × 25	27th Feb. 1902	- - -	xi. '13	3 0
1695a	Bass strait—eastern sheet - - - -	m = 0.2	38 × 26	27th Apr. 1868	24th Oct. 1913	xi. '13	3 0
1703	Wilson promontory, with Corner inlet and Port Albert - - - -	m = 1.0	38 × 25	27th Oct. 1871	- - -	xi. '13	3 0
1695b	Bass strait—western sheet - - - -	m = 0.2	38 × 26	27th Apr. 1868	14th Nov. 1913	xi. '13*	3 0
	Refuge cove - - - -	m = 2.5					
1707	Port Western - - - -	m = 1.0	36 × 25	15th Nov. 1867	8th May 1912	- - -	3 0
	Eastern entrance of Port Western - - - -	m = 3.0					
1171a	Port Phillip—southern sheet - - - -	m = 1.0	37 × 24	19th Aug. 1865	13th Mar. 1912	x. '13*	3 0

The limits of the above charts will be found on Index Sheet M.

AUSTRALIA—EAST COAST, INCLUDING TORRES AND BASS STRAITS (*continued*).

No. of Chart.	Title of Chart or Plan.	Scale in Inches.	Size in Inches.	Date of Publication.	Last New Edition.	Latest Correction.	Net Price. <i>s. d.</i>
2747	Entrance to Port Phillip, including the banks and channels	m = 3.0	52 × 26	27th Feb. 1903	13th Mar. 1912	xi. '13	5 0
309	Port Phillip—West channel	m = 3.0	26 × 19	20th June 1903	- - -	x. '11	2 0
1171 <i>b</i>	Port Phillip—northern sheet	m = 1.0	37 × 25	19th Aug. 1865	Dec. 1875	xi. '13	3 0
624	Hobson bay, River Yarra, and Melbourne	m = 5.3	38 × 25	6th Aug. 1912	- - -	xi. '13	3 0
2731	Geelong harbour	m = 3.0	32 × 19	26th Mar. 1865	Mar. 1905	vii. '11	3 0
1694	Plans of anchorages in Bass strait:—	- - -	24 × 19	1st July 1868	Oct. 1886	ix. '00	2 0
	Apollo bay	m = 3.0					
	Louttit bay	m = 3.0					
	Hummock Island anchorage	m = 1.0					
	Franklin road	m = 1.0					
	Seal bay	m = 1.0					
	Murray pass	m = 2.1					

The limits of the above charts will be found on Index Sheet M.

TASMANIA.

No. of Chart.	Title of Chart or Plan.	Scale in Inches.	Size in Inches.	Date of Publication.	Last New Edition.	Latest Correction.	Net Price. <i>s. d.</i>
1079	Tasmania (Van Diemen Land)	m = 0.1	38 × 25	1st Oct. 1860	22nd Aug. 1913	xi. '13	3 0
404	King island	m = 0.5	26 × 18	23rd Oct. 1877	- - -	i. '13	2 0
3687	Albatross island to Circular head	m = 0.9	38 × 25	28th Apr. 1908	- - -	vii. '08	3 0
3412	Hunter passage	m = 3.0	26 × 19	15th Apr. 1904	Nov. 1907	vii. '06	2 0
3717	Plans in Tasmania:—	- - -	38 × 25	1st Dec. 1908	Aug. 1910	xi. '13	3 0
	River Mersey	m = 10.0					
	Emu bay	m = 5.0					
	Stanley harbour	m = 15.0					
1080	River Tamar—Low head to Launceston	m = 1.9	38 × 26	31st Mar. 1908	26th Apr. 1911	iv. '11	3 0
	Beauty Point harbour	m = 6.1					
3649	Entrance to River Tamar	m = 2.9	39 × 25	12th Aug. 1907	29th Mar. 1911	iv. '11	3 0
1706	Banks strait	m = 0.5	31 × 24	1st Feb. 1878	- - -	vi. '12	3 0
	Waterhouse anchorage	m = 1.5					
	Bay of Fires	m = 1.5					
1081	George bay	m = 3.0	26 × 20	15th Jan. 1864	Jan. 1868	xii. '77	2 0
	Bar and entrance to George bay	m = 8.5					
869	Spring bay and adjacent anchorages	m = 4.7	26 × 18	27th Jan. 1885	- - -	- - -	2 0
1475	Port Arthur	m = 3.0	26 × 19	27th Nov. 1893	Sept. 1897	- - -	2 0
960	Approaches to Hobart, including D'Entrecasteaux channel and Derwent river	m = 0.7	46 × 25	20th June 1889	13th Mar. 1912	viii. '13	4 0
384	Plans in Tasmania:—	- - -	26 × 18	8th Nov. 1897	May 1907	xii. '02	2 0
	Wedge bay	m = 2.0					
	Port Cygnet—northern portion	m = 6.0					
	East bay and Blackman bay	m = 2.5					
809	Frederick Henry (North bay) and Norfolk bays	m = 1.7	39 × 26	6th Aug. 1895	Apr. 1907	iv. '13	3 0
105	Port Hobart	m = 9.9	38 × 26	4th July 1863	28th Nov. 1913	- - -	3 0
3090	Pavilion point to Dowsing point	m = 10.0	33 × 26 <i>s</i>	27th Oct. 1899	23rd Oct. 1912	xi. '13	3 0
2130	Port Davey	m = 2.0	24 × 18	10th Jan. 1852	Apr. 1903	ix. '76	2 0
3352	Bramble and Schooner coves	m = 6.0	26 × 19	1st Oct. 1903	- - -	- - -	2 0
1629	Macquarie harbour	m = 0.9	24 × 19	26th Dec. 1845	Dec. 1894	iii. '13	2 0
3531	Entrance to Macquarie harbour	m = 6.9	25 × 18	7th Oct. 1905	July 1908	- - -	2 0

The limits of the above charts will be found on Index Sheet M.

AUSTRALIA—SOUTH COAST.

No. of Chart.	Title of Chart or Plan.	Scale in Inches.	Size in Inches.	Date of Publication.	Last New Edition.	Latest Correction.	Net Price. s. d.
1062	Rivoli bay to Cape Otway - - - - -	m = 0.2	45 × 25	4th Sept. 1901	Apr. 1909	xi. '12	4 0
	Portland bay - - - - -	m = 2.0					
	Port Fairy - - - - -	m = 6.0					
	Warrnambool harbour - - - - -	m = 6.0					
1007	Plans of anchorages in South Australia :—	- -	25 × 19	29th June 1872	- - -	xi. '12	2 0
	Rivoli bay - - - - -	m = 2.0					
	Port MacDonnell - - - - -	m = 2.0					
1014	Cape Jervis to Rivoli bay - - - - -	m = 0.2	38 × 25	4th Sept. 1901	- - -	viii. '12	3 0
1006	Plans of anchorages in South Australia :—	- -	25 × 19	11th June 1872	- - -	vi. '02	2 0
	Lacepede bay - - - - -	m = 1.0					
	Guichen bay - - - - -	m = 2.0					
849	Sea mouth of the Murray river - - - - -	m = 3.0	26 × 18	20th Jan. 1879	Feb. 1881	- - -	2 0
	The bar - - - - -	m = 6.0					
2389	St. Vincent and Spencer gulfs - - - - -	m = 0.1	38 × 25	25th Nov. 1913	- - -	xii '13*	3 0
	Approaches to Port Adelaide - - - - -	m = 0.7					
2493	Ports in the Gulf of St. Vincent and Encounter bay :—	- -	26 × 18	1st July 1870	- - -	vii. '92	2 0
	Ports Victor and Elliot - - - - -	m = 3.0					
	Port Noarlunga (Onkaparinga) - - - - -	m = 3.0					
	Port Willunga - - - - -	m = 3.0					
25	Backstairs passage - - - - -	m = 1.0	26 × 19	6th July 1881	- - -	viii. '12	2 0
3641	Nepean bay - - - - -	m = 1.0	26 × 19	17th Apr. 1907	- - -	xi. '13	2 0
1750	Port Adelaide - - - - -	m = 6.3	37 × 26	2nd Oct. 1876	5th Dec. 1913	- - -	3 0
471	Port Adelaide harbour - - - - -	m = 15.2	26 × 19	26th Oct. 1909	- - -	xi. '13	2 0
2152	Anchorage in St. Vincent gulf :—	- -	25 × 19	7th July 1869	- - -	xi. '11*	2 0
	Port Wakefield - - - - -	m = 1.5					
	Macdonnell sound and Wool bay - - - - -	m = 1.0					
752	Port Victoria - - - - -	m = 2.0	25 × 18	10th Mar. 1868	Mar. 1879	xi. '13	2 0
402	Tickera point to Cape Elizabeth, including Wallaroo and Tipara bays - - - - -	m = 1.2	26 × 20	4th May 1863	July 1909	xii. '13	2 0
403	Wood point to Lowly point, including the approach to Port Augusta - - - - -	m = 1.0	39 × 26	26th Aug. 1865	Apr. 1900	iv. '13	3 0
	Port Pirie - - - - -	m = 2.4					
	Port Pirie harbour - - - - -	m = 10.0					
401	Approach to Port Augusta - - - - -	m = 1.0	39 × 26	20th June 1863	Sept. 1898	xi. '12	3 0
	Port Augusta - - - - -	m = 3.0					
785	Franklin harbour - - - - -	m = 3.0	26 × 19	8th May 1874	- - -	ix. '92	2 0
784	Port Lincoln - - - - -	m = 2.0	33 × 26	2nd Feb. 1874	- - -	ii. '10	3 0
1061	Cape Catastrophe to the Great Australian bight - - - - -	m = 0.1	38 × 25	28th Aug. 1875	7th May 1913	- - -	4 0
	Coffin bay - - - - -	m = 0.5					
	Waterloo bay - - - - -	m = 2.5					
	Venus harbour (Port Kenny) - - - - -	m = 2.0					
	Streaky bay - - - - -	m = 0.5					
	Denial and Smoky bays - - - - -	m = 0.5					
	Port Eyre - - - - -	m = 1.2					

The limits of the above charts will be found on Index Sheet M.

AUSTRALIA—SOUTH COAST (continued).

No. of Chart.	Title of Chart or Plan.	Scale in Inches.	Size in Inches.	Date of Publication.	Last New Edition.	Latest Correction.	Net Price. s. d.
1059	Doubtful Island bay to the head of the Great Australian bight - - - - -	m = 0.1	39 × 25	30th Nov. 1881	Nov. 1901	vii. '11	3 0
3189	Cape Le Grand to Cape Pasley, with part of the Archipelago of the Recherche - - - - -	m = 0.5	38 × 25	27th Feb. 1902	- - -	vii. '10	3 0
3221	Plans on the south coast of Australia :—	- -	26 × 18	31st Dec. 1901	- - -	- - -	2 0
	Duke of Orleans bay - - - - -	m = 3.0					
	Goose Island bay - - - - -	m = 3.0					
2984	Esperance bay and approaches - - - - -	m = 1.0	39 × 26	30th Oct. 1897	Nov. 1901	vii. '98	3 0
2973	Plans on the south coast of Australia :—	- -	26 × 19	19th Nov. 1897	July 1910	- - -	2 0
	Esperance Bay anchorage - - - - -	m = 3.0					
	Mary Ann haven (Hopetoun harbour) - - - - -	m = 6.0					
3179	Plans on the south coast of Australia :—	- -	26 × 18	11th Jan. 1902	- - -	- - -	2 0
	Starvation Boat harbour - - - - -	m = 5.0					
1034	Cape Naturaliste to King George sound and Doubtful Island bay - - - - -	m = 0.1	38 × 25	2nd Sept. 1878	Sept. 1900	iv. '13	3 0
	Géographe bay - - - - -	m = 0.3					
2619	King George sound and Princess Royal harbour - - - - -	m = 1.5	33 × 26	13th Oct. 1879	Aug. 1910	xii. '11	3 0
1418	Princess Royal harbour - - - - -	m = 6.0	33 × 25	18th Jan. 1892	Aug. 1910	xii. '11	3 0
413	Cape Mentelle to White point, shewing approaches to Cape Leeuwin and Flinders bay - - - - -	m = 0.7	38 × 25	28th July 1896	26th Apr. 1911	iv. '13	3 0
1037	Anchorage on the south-west coast of Australia :—	- -	26 × 19	15th Dec. 1879	26th Apr. 1911	- - -	2 0
	Flinders bay - - - - -	m = 1.9					
	Barrack Point anchorage - - - - -	m = 6.0					
1472	Plans on the south-west coast of Australia :—	- -	26 × 19	11th Nov. 1898	Jan. 1906	ix. '12	2 0
	Hamelin bay - - - - -	m = 1.9					
	Hamelin Inner harbour - - - - -	m = 12.0					
	Koombanah bay - - - - -	m = 6.2					

The limits of the above charts will be found on Index Sheet M.

NEW ZEALAND—NORTH ISLAND.

No. of Chart.	Title of Chart or Plan.	Scale in Inches.	Size in Inches.	Date of Publication.	Last New Edition.	Latest Correction.	Net Price. s. d.
1212	New Zealand - - - - -	d = 2.5	38 × 25	20th June 1885	- - -	x. '13	3 0
2525	New Zealand, North island—Sheet 1: the northern coast from Hokianga on the west, to Tutukaka on the east - - - - -	m = 0.2	37 × 24	2nd Nov. 1857	June 1907	x. '13	3 0
	Parenga-renga harbour - - - - -	m = 2.0					
	Ohora river and bay - - - - -	m = 3.0					
1091a	Hokianga river - - - - -	m = 3.0	38 × 25	21st Jan. 1857	Nov. 1878	ii. '13	3 0
1091b	Hokianga river—upper part - - - - -	m = 3.0	38 × 25	16th Jan. 1861	Apr. 1867	- - -	3 0
2520	Rangaunu or Awanui river - - - - -	m = 3.0	25 × 19	5th Aug. 1857	- - -	- - -	2 0
1512	Anchorage on and off the north coast of North island:—	- - -	25 × 18	19th Mar. 1898	30th Oct. 1912	vii. '13	2 0
	Three Kings islands - - - - -	m = 0.7					
	Port Mangonui - - - - -	m = 10.0					
1092	Whangaroa bay and harbour - - - - -	m = 3.1	24 × 18	23rd Dec. 1850	Apr. 1867	- - -	2 0
1090	Bay of Islands - - - - -	m = 2.0	37 × 25	18th May 1857	- - -	iii. '10	3 0
2024	Whangaruru harbour - - - - -	m = 3.0	25 × 19	20th Jan. 1851	- - -	iii. '81	2 0
1275	Tutukaka harbour and Ngunguru river - - - - -	m = 3.0	23 × 11	13th July 1840	1849	- - -	1 0
2543	New Zealand, North island—Sheet 2: Maunganui bluff to Manukau harbour, and Tutukaka harbour to Mayor island including Hauraki gulf - - - - -	m = 0.2	38 × 25	4th Feb. 1908	- - -	ix. '13*	3 0
2614	Kaipara harbour - - - - -	m = 1.0	37 × 26	9th Aug. 1858	31st Oct. 1913	- - -	3 0
2726	Manukau harbour - - - - -	m = 1.5	37 × 25	1st Mar. 1860	Mar. 1906	v. '13	3 0
2047	Whangarei harbour - - - - -	m = 3.1	38 × 25	24th Apr. 1851	26th Feb. 1913	iii. '13	3 0
3565	Bream head to Tepaki point (Mercury bay), including Hauraki gulf - - - - -	m = 0.5	38 × 25	28th July 1906	July 1907	vi. '13	3 0
2559	Great Barrier island, ports and anchorages - - - - -	m = 2.0	26 × 19	24th Feb. 1906	- - -	xii. '10	2 0
	Port Tryphena - - - - -	m = 2.0					
1998	Omaha bay to Tiri Tiri Matangi, including Kawanui bay - - - - -	m = 2.0	39 × 25	17th Feb. 1906	- - -	vi. '07	3 0
1896	Entrances to Auckland harbour - - - - -	m = 1.0	25 × 18	30th Aug. 1857	Aug. 1902	x. '13	2 0
1970	Auckland harbour and approaches - - - - -	m = 4.1	38 × 25s	22nd Apr. 1913	- - -	xii. '13	4 0
	Auckland wharves - - - - -	m = 9.5					
	Calliope dock and approaches - - - - -	m = 23.5					
2546	Waitemata river from Kauri point, Auckland harbour, to its sources - - - - -	m = 3.5	38 × 24	12th Feb. 1857	12th Feb. 1913	- - -	3 0
1108	River Thames (Waiho) - - - - -	m = 2.0	25 × 18	10th Oct. 1911	- - -	- - -	2 0
2035	Coromandel harbour - - - - -	m = 2.0	26 × 19	7th Mar. 1903	- - -	- - -	2 0
3332	Mercury bay to Town point - - - - -	m = 0.5	38 × 25	8th Aug. 1903	- - -	xii. '09	3 0
2574	Mercury bay - - - - -	m = 2.0	24 × 19	29th Nov. 1857	- - -	vii. '08	2 0
2527	New Zealand, North island—Sheet 3: Mayor island to Poverty bay - - - - -	m = 0.2	37 × 25	23rd July 1906	- - -	vii. '13	3 0
3328	Kati Kati harbour - - - - -	m = 3.9	26 × 19	6th Feb. 1903	- - -	- - -	2 0
2521	Tauranga harbour - - - - -	m = 8.0	39 × 26	2nd May 1903	- - -	viii. '09	3 0
3436	Plate island to Cape Runaway - - - - -	m = 0.5	38 × 25	26th Nov. 1904	Apr. 1905	- - -	3 0
3500	Cape Runaway to Gable-end foreland - - - - -	m = 0.5	38 × 25	28th Oct. 1905	- - -	vii. '12	3 0
3343	Gable-end foreland to Poverty bay - - - - -	m = 1.7	38 × 25	22nd May 1903	- - -	vii. '13	3 0
3321	Gisborne roads - - - - -	m = 6.0	26 × 19	6th Feb. 1903	- - -	vii. '13	2 0
2528	New Zealand, North island—Sheet 4: Poverty bay to Castle point and continuation to Cape Palliser - - - - -	m = 0.3	37 × 25	10th Aug. 1857	May 1906	xii. '13	3 0
	Long Point anchorage - - - - -	m = 3.8					

The limits of the above charts will be found on Index Sheet N.

NEW ZEALAND—NORTH ISLAND (continued).

No. of Chart.	Title of Chart or Plan.	Scale in Inches.	Size in Inches.	Date of Publication.	Last New Edition.	Latest Correction.	Net Price. s. d.
2513	Napier (Ahuriri) port and harbour - - - - -	m = 7.6	39 × 26	12th Mar. 1909	- - -	xii. '13	3 0
2054	New Zealand, North and South island—Sheet 5: Cook strait and the coast to Cape Egmont - - - - -	m = 0.3	38 × 24	4th June 1858	Feb. 1900	vii. '13	3 0
	Opunake bay - - - - -	m = 3.0					
695	Cook strait - - - - -	m = 0.5	38 × 25s	23rd Dec. 1878	Oct. 1890	xii. '13	4 0
1423	Port Nicholson - - - - -	m = 3.0	38 × 25	26th July 1856	13th June 1913	xii. '13	3 0
803	Lambton harbour and Evans bay - - - - -	m = 10.0	39 × 26	20th Mar. 1906	13th June 1913	vii. '13	3 0
2588	Entry anchorage - - - - -	m = 4.0	25 × 18	20th May 1858	Mar. 1865	vii. '77	2 0
	Porirua harbour and Mana island - - - - -	m = 3.0					
2535	New Zealand, North island—Sheet 6: Manukau harbour to Cape Egmont - - - - -	m = 0.3	37 × 24	12th Nov. 1857	Feb. 1900	vii. '13	3 0
	New Plymouth or Taranaki road - - - - -	m = 3.0					
	Aotea harbour - - - - -	m = 2.0					
	Waikato river - - - - -	m = 2.0					
	Mokau river - - - - -	m = 3.0					
2524	Kawhia harbour - - - - -	m = 3.0	38 × 24	27th Feb. 1857	Mar. 1867	ix. '08	3 0
2534	Whangaroa harbour - - - - -	m = 4.0	38 × 26	29th Jan. 1857	Feb. 1867	i. '00	3 0

The limits of the above charts will be found on Index Sheet N.

NEW ZEALAND—SOUTH ISLAND, WITH STEWART ISLAND, AND THE OFF-LYING ISLANDS.

No. of Chart.	Title of Chart or Plan.	Scale in Inches.	Size in Inches.	Date of Publication.	Last New Edition.	Latest Correction.	Net Price. s. d.
3629	Hokitika to Otago harbour, including Cook strait	m = 0.1	38 × 25	21st May 1907	- - -	xii. '12	3 0
2616	New Zealand, South island—Sheet 7: Cape Foulwind to D'Urville island, including Tasman (Blind) and Golden (Massacre) bays	m = 0.3	37 × 25	12th Aug. 1858	5th Dec. 1913	- - -	3 0
	Tonga anchorage	m = 3.0					
	Torrent bay and Astrolabe road	m = 3.0					
2185	Nelson anchorages	m = 10.0	24 × 18	26th Sept. 1853	4th Sept. 1912	- - -	2 0
2684	Cook Strait anchorages—Sheet 1: D'Urville island to the entrance of Queen Charlotte sound	m = 0.9	38 × 24	9th Aug. 1859	Oct. 1910	xi. '12	3 0
1096	Current basin and French pass	m = 2.8	25 × 19	21st Jan. 1857	Nov. 1898	xi. '12	2 0
	French pass	m = 11.5					
2685	Cook Strait anchorages—Sheet 2: Croisilles harbour, Pelorus sound, Port Gore, Queen Charlotte sound, Tory channel, and Port Underwood	m = 0.9	39 × 26	10th Aug. 1859	4th Jan. 1911	xi. '12	3 0
1509	Harbours and anchorages in South island:—	- - -	26 × 18	25th Sept. 1897	- - -	- - -	2 0
	Picton harbour (Waitohi bay)	m = 8.0					
2529	New Zealand, South island—Sheet 8: Cape Campbell to Banks peninsula	m = 0.3	42 × 25	3rd June 1857	Sept. 1890	ix. '13	4 0
2178	Anchorage on the east coast:—	- - -	30 × 26	21st Mar. 1870	- - -	iii. '04	3 0
	Cape Campbell	m = 1.1					
	Welds anchorage and Flaxbourne approaches	m = 5.7					
	Gore bay	m = 4.6					
	Waiau-ua river	m = 4.6					
	Kaikoura peninsula	m = 3.0					
1999	Ports Lyttelton (Tewhaka) and Levy (Koko-rarata), and Pigeon bay (Wakarua)	m = 1.7	24 × 18	29th July 1850	11th Oct. 1911	ix. '13	2 0
	Lyttelton harbour	m = 9.5					
1575	Akaroa harbour	m = 2.5	25 × 19	1st Apr. 1874	- - -	i. '10	2 0
2532	New Zealand, South island—Sheet 9: Banks peninsula to Otago	m = 0.3	36 × 24	5th Apr. 1857	Apr. 1907	vii. '11	3 0
	Timaru harbour	m = 3.1					
	Oamaru harbour	m = 9.0					
	Waikouaiti bay	m = 2.0					
2411	Otago harbour from the entrance to Dunedin	m = 2.0	38 × 24	26th Nov. 1855	26th Apr. 1911	ix. '12	3 0
	Entrance to Otago harbour	m = 8.5					
	Port Chalmers	m = 8.8					
2533	New Zealand, South island—Sheet 10: Otago to Mataura river	m = 0.3	37 × 25	26th Jan. 1857	Nov. 1881	v. '06	3 0
	Waikawa harbour	m = 2.9					
	Newhaven harbour	m = 6.0					
	Entrance to Matau branch of Molyneux river	m = 3.8					
	Ruapuke island	m = 2.0					
2553	New Zealand, South and Stewart islands—Sheet 11: Foveaux strait and Stewart island	m = 0.3	37 × 24	11th Apr. 1857	Dec. 1894	i. '12	3 0
	Snares islands	m = 1.0					
2540	Approaches to Awarua or Bluff harbour, and New river	m = 2.0	37 × 24	24th July 1857	July 1905	x. '12	3 0
3484	Awarua or Bluff harbour	m = 8.0	39 × 26	29th Apr. 1905	2nd Oct. 1912	- - -	3 0

The limits of the above charts will be found on Index Sheet N.

NEW ZEALAND—SOUTH ISLAND, WITH STEWART ISLAND, AND THE OFF-LYING ISLANDS—(continued).

No. of Chart.	Title of Chart or Plan.	Scale in Inches.	Size in Inches.	Date of Publication.	Last New Edition.	Latest Correction.	Net Price. s. d.
2541	Paterson inlet and Port William	m = 1.9	38 × 24	20th Dec. 1857	- - -	i. '12	3 0
	Port William	m = 6.0					
	Glory cove	m = 8.3					
2542	Port Pegasus	m = 2.0	36 × 24	15th May 1857	1861	i. '11	3 0
	Acheron anchorage	m = 4.0					
	Port Adventure	m = 2.0					
	Lords river	m = 4.0					
2589	New Zealand, South island—Sheet 12: Foveaux strait to Awarua river on the west coast	m = 0.3	37 × 24	20th Oct. 1858	Aug. 1872	vi. '10*	3 0
	Freshwater basin	m = 5.0					
	Anita bay	m = 6.0					
	Deas Cove	m = 12.0					
	Facile harbour	m = 2.4					
	Pickersgill harbour	m = 3.2					
	Duck cove	m = 3.0					
	Anchor Island harbour	m = 3.3					
	South port	m = 3.0					
	North port	m = 3.0					
720	Preservation and Chalky inlets	m = 1.0	25 × 18	27th May 1872	- - -	iii. '79	2 0
719	Dusky and Breaksea sounds	m = 1.0	32 × 25	15th Apr. 1872	- - -	vi. '10*	3 0
768	Daggs sound to Caswell sound	m = 1.0	32 × 25	28th May 1873	- - -	iii. '98	3 0
615	George, Bligh, and Milford sounds	m = 1.0	32 × 25	17th Mar. 1884	- - -	xi. '90	3 0
2590	New Zealand, South island—Sheet 13: River Awarua to River Waiau	m = 0.3	25 × 19	1st July 1858	Oct. 1890	ix. '08	2 0
2591	New Zealand, South island—Sheet 14: River Waiau to Cape Foulwind	m = 0.3	36 × 24	1st July 1858	30th May 1913	- - -	3 0
	Greymouth harbour	m = 6.0					
3490	Buller bay and Westport harbour	m = 2.0	25 × 18	20th Apr. 1905	- - -	iii. '08	2 0
1417	Chatham islands	m = 0.2	24 × 18	1st Dec. 1879	8th Nov. 1911	- - -	2 0
	Skirmish bay or Kaingarua	m = 4.0					
	Port Waitangi	m = 4.0					
	Whangaroa or Port Hutt	m = 3.1					
1022	Islands and anchorages in the Pacific ocean:—	- - -	24 × 16	11th June 1887	24th May 1911	- - -	2 0
	Bounty islands	m = 1.5					
	Antipodes islands	m = 1.0					
	Depôt anchorage	m = 10.2					
	Macquarie island	m = 0.3					
	Danger islands	m = 0.5					
	Nassau island (Motugaugau)	m = 1.0					
	Baker (New Nantucket) island	m = 2.0					
	Howland island	m = 2.0					
1114	The Auckland islands	m = 0.2	25 × 18	17th May 1866	Jan. 1885	ix. '95	2 0
	Port Ross or Sarah's Bosom harbour	m = 2.0					
	Hanfield inlet	m = 2.0					
	Camp cove	m = 7.5					
	Campbell island	m = 0.4					
	South or Perseverance harbour	m = 2.1					

The limits of the above charts will be found on Index Sheet N.

SECTION XII.

ISLANDS IN THE PACIFIC OCEAN.

SOUTH-WESTERN GROUPS—NEW GUINEA, WITH LOUISIADE ARCHIPELAGO AND
BISMARCK ARCHIPELAGO.

No. of Chart.	Title of Chart or Plan.	Scale in Inches.	Size in Inches.	Date of Publication.	Last New Edition.	Latest Correction.	Net Price. <i>s. d.</i>
2683	Pacific ocean - - - - -	d = 0.2	38 × 37s	20th May 1887	9th Oct. 1912	xii. '13	5 0
788	South Pacific ocean comprised between the parallels of 27° south and 60° south, and extending from Melbourne to Cape Horn—western sheet - - -	d = 0.7	39 × 24	17th Dec. 1877	16th April 1913	x. '13	3 0
789	South Pacific ocean comprised between the parallels of 27° south and 60° south, and extending from Melbourne to Cape Horn—eastern sheet - - -	d = 0.7	39 × 24	17th Dec. 1877	21st May 1913	- -	3 0
780	Pacific ocean comprised between the parallels of 37° north and 37° south, and extending from the Philippine and Celebes islands, New Guinea and Australia, to San Francisco and Easter island—south-west sheet - -	d = 0.6	38 × 25	31st Mar. 1875	4th July 1913	x. '13	3 0
2122	Round head to Orangerie bay - - - - - Nobanoka bay or Port Glasgow - - - - -	m = 0.2 m = 0.7	37 × 24	24th May 1852	June 1895	vii. '05	3 0
2121	Freshwater bay to Round head - - - - -	m = 0.2	37 × 25	24th May 1852	Jan. 1888	iii. '07	3 0
2126	Port Moresby - - - - - Approaches to Port Moresby - - - - -	m = 3.1 m = 0.7	26 × 19	9th Mar. 1887	- - -	iii. '07	2 0
1239	Hall sound (Bia Ata) - - - - - Vari Vari anchorage - - - - - Fyfe bay - - - - -	m = 2.0 m = 2.0 m = 4.6	39 × 25	31st Jan. 1889	May 1906	- -	3 0
2120	Cape Blackwood to Freshwater bay - - - - -	m = 0.2	37 × 25	24th May 1852	Mar. 1894	ix. '04	3 0
2423	Boigu island to Cape Blackwood, including Fly river -	m = 0.2	38 × 25	3rd Oct. 1902	- - -	ix. '11	3 0
1416	Anchorage on the north-west coast of New Guinea :— Boni harbour - - - - - Patipi bay - - - - - Selé or Kabobolol (Galewo) strait - - - - - Karas Island anchorage - - - - - Kaimana bay - - - - - Wardenburg group - - - - - Dubus haven - - - - - Segaar bay - - - - - Kaju Mera and Lakahia bays - - - - - Fak Fak and Acha Tuning (Atti Atti Onin) roads	- - m = 1.9 m = 0.7 m = 0.3 m = 0.7 m = 0.9 m = 0.2 m = 0.8 m = 0.7 m = 0.4 m = 0.7	32 × 26	3rd Mar. 1902	Sept. 1905	iv. '12	3 0
2467	Plans of anchorages on the north coast of New Guinea :— Little Geelvink bay - - - - - Dorei harbour - - - - - Warmafu road - - - - - Jende road - - - - - Andai anchorage - - - - -	- - m = 0.9 m = 2.1 m = 1.2 m = 1.4 m = 1.8	25 × 19	22nd July 1895	Oct. 1906	x. '11	2 0

continued on next page

The limits of the above charts will be found on Index Sheets A and O.

SOUTH-WESTERN GROUPS—NEW GUINEA, WITH LOUISIADE ARCHIPELAGO AND
BISMARCK ARCHIPELAGO (*continued*).

No. of Chart.	Title of Chart or Plan.	Scale in Inches.	Size in Inches.	Date of Publication.	Last New Edition.	Latest Correction.	Net Price. <i>s. d.</i>
	<i>2467 continued</i>						
	Wandamui road - - - - -	m = 3-6					
	Wendes road - - - - -	m = 1-8					
	Korrigo anchorage - - - - -	m = 1-8					
	Anus anchorage - - - - -	m = 1-8					
	Wari bay - - - - -	m = 4-8					
	Awek road - - - - -	m = 3-6					
	Serui road - - - - -	m = 1-8					
	Manokwar anchorage - - - - -	m = 3-6					
	Ansus road - - - - -	m = 2-4					
	Mokmer road - - - - -	m = 1-8					
	Manupu anchorage - - - - -	m = 1-8					
	Entrance to Rochussen river - - - - -	m = 0-7					
	Matterer bay - - - - -	m = 1-8					
	Jamna road - - - - -	m = 2-4					
	Humboldt bay - - - - -	m = 0-9					
	Wairur (Karuani) road - - - - -	m = 3-6					
3027	Plans of anchorages on the north coast of New Guinea:—		25 × 18	12th May 1899		viii. '02	2 0
	Mambare (Duvira) bay - - - - -	m = 0-8					
	Porlock harbour - - - - -	m = 2-3					
	Tana Mera bay - - - - -	m = 3-6					
	Wooi bay (Saureru) - - - - -	m = 3-6					
	Tipin road - - - - -	m = 3-6					
	Miei road - - - - -	m = 4-0					
	Berlin road and harbour - - - - -	m = 1-0					
	Berlin harbour - - - - -	m = 2-9					
2204	Plans of anchorages on the north coast of New Guinea:—		26 × 18	6th Dec. 1900	Oct. 1909		1 0
	Angriffs haven - - - - -	m = 2-4					
	Victoria bay - - - - -	m = 3-0					
2766	North-east coast of New Guinea, with Bougainville, New Britain, New Ireland, Admiralty islands, and off-lying reefs - - - - -	d = 2-6	38 × 25	9th June 1886	19th Sept. 1913		3 0
	Luther anchorage - - - - -	m = 6-0					
1084	Plans on the north-east coast of New Guinea:—		26 × 18	29th Aug. 1898	Oct. 1899	ix. '10	2 0
	Astrolabe bay - - - - -	m = 0-8					
	Port Constantine (Melanua) - - - - -	m = 16-2					
	Finsch harbour - - - - -	m = 4-2					
	Port Grand Duke Alexis - - - - -	m = 3-4					
	Friedrich Wilhelm and Prinz Heinrich harbours - - - - -	m = 4-9					
	Langemak bay - - - - -	m = 2-1					
939	Cape Nelson to Hercules bay - - - - -	m = 0-2	27 × 21	9th July 1886	Dec. 1904	vii. '05	3 0
3458	Plans of anchorages on the north-east coast of New Guinea:—		26 × 18	3rd Dec. 1904			2 0
	Buna roads - - - - -	m = 2-0					
	Oro bay - - - - -	m = 4-0					
	Port Harvey - - - - -	m = 4-0					
	<i>continued on next page</i>						

The limits of the above charts will be found on Index Sheet O.

SOUTH-WESTERN GROUPS—NEW GUINEA, WITH LOUISIADE ARCHIPELAGO AND
BISMARCK ARCHIPELAGO (*continued*).

No. of Chart.	Title of Chart or Plan.	Scale in Inches.	Size in Inches.	Date of Publication.	Last New Edition.	Latest Correction.	Net Price. <i>s. d.</i>
	<i>3458 continued</i>						
	Anasari harbour - - - - -	m = 2-3					
	Pusi Pusi harbour - - - - -	m = 2-0					
	Wamea anchorage - - - - -	m = 5-0					
	Kitava Island anchorage - - - - -	m = 4-0					
938	East cape to Cape Nelson, with the D'Entrecasteaux islands - - - - -	m = 0-2	28 × 24	9th July 1886	July 1895	i. '93	3 0
926	Anchorage on the north-east of New Guinea:—		24 × 19	22nd Sept. 1886		i. '93	2 0
	Ward Hunt strait - - - - -	m = 0-5					
	Yasaiasa anchorage - - - - -	m = 6-0					
	Luther anchorage - - - - -	m = 6-0					
937	Goschen strait, and channels round East cape - - - - -	m = 2-0	38 × 26	31st July 1886		xi. '92	3 0
2123	Orangerie bay to Bramble haven - - - - -	m = 0-2	37 × 24	24th May 1852	Feb. 1906	v. '07	3 0
	Discovery bay - - - - -	m = 4-3					
	Pitt (Sawateira) bay - - - - -	m = 1-6					
	The anchorage off Samarai or Dinner island - - - - -	m = 6-0					
	Hoop Iron (Hara-harau) bay - - - - -	m = 1-2					
1193	Anchorage on the south-east coast of British New Guinea:—		39 × 25	15th Aug. 1888			3 0
	Bira Bira bay - - - - -	m = 1-9					
	Killerton islands and anchorage - - - - -	m = 3-0					
1088	China strait and approaches - - - - -	m = 1-5	39 × 26	20th June 1888	Aug. 1890	v. '07	3 0
	The anchorage off Samarai or Dinner island - - - - -	m = 6-0					
916	Su-a-u harbour and adjacent coasts - - - - -	m = 2-0	32 × 25	1st Mar. 1886	Jan. 1888		3 0
2124	Bramble haven to Rossel island - - - - -	m = 0-2	37 × 24	24th May 1852	Feb. 1906	iii. '00	3 0
1477	Jomard entrance to Yeina island, including Misima, Deboyne, and Renard islands - - - - -	m = 0-5	47 × 25	18th Apr. 1891	May 1906	iii. '00	4 0
1473	Rossel island and lagoon - - - - -	m = 0-5	26 × 19	7th Oct. 1890	June 1895		2 0
	Rabuso (Proclamation) creek - - - - -	m = 6-0					
	Swinger opening - - - - -	m = 2-0					
	Pwennegwa harbour - - - - -	m = 5-0					
2641	Guasopa harbour - - - - -	m = 3-7	26 × 19	15th Jan. 1896			2 0
2995	Plans off the east coast of British New Guinea:—		26 × 19	30th Apr. 1898	May 1909		2 0
	Suloga harbour - - - - -	m = 4-0					
	Gawa island - - - - -	m = 0-7					
	Alcester islands - - - - -	m = 0-7					
1963	Islands in British New Guinea:—		25 × 17	20th June 1893	Apr. 1896	ix. '11	1 0
	Kiriwina or Trobriand islands - - - - -	m = 0-4					
769	Admiralty and Hermit islands - - - - -	m = 0-1	26 × 18	20th Dec. 1875	1st Jan. 1913		2 0
	Nares harbour - - - - -	m = 1-0					
	Alacrity harbour (East harbour) - - - - -	m = 2-9					
	St. Andrew anchorage - - - - -	m = 2-0					
	Carola bay - - - - -	m = 2-9					
3723	Hermit islands - - - - -	m = 1-4	25 × 18	31st Mar. 1909	£6th Feb. 1913		2 0

The limits of the above charts will be found on Index Sheet O.

SOUTH-WESTERN GROUPS—NEW GUINEA, WITH LOUISIADE ARCHIPELAGO AND
BISMARCK ARCHIPELAGO (*continued*).

No. of Chart.	Title of Chart or Plan.	Scale in Inches.	Size in Inches.	Date of Publication.	Last New Edition.	Latest Correction.	Net Price. <i>s. d.</i>
764	New Hanover, New Ireland, and New Britain - -	d = 4.3	25 × 19	28th Feb. 1878	June 1909	v. '13	2 0
	Holz haven - - - - -	m = 3.6					
	Expedition bay and Baongung harbour (Water haven) - - - - -	m = 1.5					
	Katharine haven - - - - -	m = 2.9					
	Peter haven - - - - -	m = 6.0					
	Adler bay - - - - -	m = 2.9					
	Eber bay - - - - -	m = 2.9					
3553	Gazelle peninsula and St. George's channel - - -	m = 0.3	38 × 25	25th Jan. 1909	- - -	v. '13	3 0
55	Anchorage in New Britain (Neu Pommern) and New Ireland (Neu Mecklenburg) and New Guinea :—	- - -	26 × 18	15th Nov. 1887	July 1909	xi. '13	2 0
	Massava bay - - - - -	m = 2.9					
	Unter Kambeira (Port Weber) - - - - -	m = 2.9					
	Rügen harbour (Put Put) - - - - -	m = 4.5					
	Byron strait to Kawieng harbour - - - - -	m = 0.4					
	Kawieng harbour and Nusa channel - - - - -	m = 3.9					
	Herbertshöhe - - - - -	m = 6.0					
	Hatzfeldt harbour - - - - -	m = 3.0					
	King bay - - - - -	m = 5.8					
	Jammer bay - - - - -	m = 2.9					
3519	Duke of York group - - - - -	m = 2.9	38 × 25	28th Oct. 1905	- - -	- - -	3 0
	Mioko harbour - - - - -	m = 4.8					
524	Blanche bay - - - - -	m = 2.6	39 × 26	12th Sept. 1899	- - -	x. '11	3 0
	Matupi (Greet) harbour - - - - -	m = 5.8					
2015	Plans in New Britain (Neu Pommern) and New Ireland (Neu Mecklenburg) :—	- - -	39 × 25	15th Sept. 1909	- - -	- - -	3 0
	Cape St. George to Sperber (Carteret) point - -	m = 1.4					
	Watassellibuka bay to Wunatalisse bay - - -	m = 2.9					
	Talili bay - - - - -	m = 2.9					
	Henry Reid bay - - - - -	m = 1.4					
	Pondo harbour - - - - -	m = 2.9					
	Tawanatangi harbour (Powell haven) - - - -	m = 2.9					
	Hixon bay - - - - -	m = 1.4					

The limits of the above charts will be found on Index Sheet O.

SOUTH-WESTERN GROUPS—SOLOMON ISLANDS.

No. of Chart.	Title of Chart or Plan.	Scale in Inches.	Size in Inches.	Date of Publication.	Last New Edition.	Latest Correction.	Net Price. <i>s. d.</i>
214	Solomon islands - - - - -	d = 4.0	38 × 25	7th July 1874	Nov. 1910	iv. '13	3 0
	Gazelle harbour - - - - -	m = 1.0					
	Gizo anchorage - - - - -	m = 2.5					
329	Bougainville strait - - - - -	m = 0.4	32 × 25	9th June 1886	Nov. 1910	- - -	3 0
	Shortland harbour - - - - -	m = 0.9					
656	Anchorage in the vicinity of Bougainville strait :—	- - -	25 × 18	30th Dec. 1884	Mar. 1901	iv. '87	2 0
	Hathorn sound - - - - -	m = 4.0					
	Southern approach to Hathorn sound - - - -	m = 1.5					
	Choiseul bay - - - - -	m = 0.9					
	Blanche harbour - - - - -	m = 1.3					
	Blanche Harbour anchorage - - - - -	m = 7.9					
	Port Diamond or Sinarango - - - - -	m = 2.4					
	Bambatani - - - - -	m = 1.0					
2392	New Georgia—Veka Vekalla (Vella Lavella) to Wana Wana	m = 0.5	38 × 25	15th Jan. 1896	July 1909	- - -	3 0
3208	New Georgia—Wana Wana island to Mongo entrance -	m = 0.5	25 × 18	1st Aug. 1901	- - -	- - -	2 0
2659	Anchorage in the Solomon islands :—	- - -	25 × 19	28th Jan. 1896	Dec. 1909	- - -	2 0
	Jack harbour - - - - -	m = 4.0					
	Rice anchorage - - - - -	m = 4.0					
	Kolieuro inlet - - - - -	m = 4.0					
	Mboli harbour (Sara) - - - - -	m = 9.9					
2601	New Georgia—Wana Wana to Mbulo island - - -	m = 0.5	38 × 25	1st Apr. 1895	Mar. 1901	ix. '95	3 0
2383	Anchorage in the Solomon islands :—	- - -	25 × 19	24th Feb. 1896	- - -	v. '09	2 0
	Márovo lagoon - - - - -	m = 1.0					
	Mongo entrance - - - - -	m = 2.1					
	Charapoana entrance - - - - -	m = 2.0					
	Tóngoro entrance - - - - -	m = 2.0					
2355	Anchorage in the Solomon islands :—	- - -	26 × 19	28th Jan. 1895	May 1900	v. '09	2 0
	Viru harbour - - - - -	m = 2.0					
	Rendova harbour - - - - -	m = 4.0					
	Pavuvu (Russell) islands - - - - -	m = 0.5					
3199	Anchorage in the Solomon islands :—	- - -	25 × 17	9th May 1901	Sept. 1909	ix. '11	2 0
	Islands in Manning strait between Choiseul and Ysabel islands -	m = 0.4					
	Southern portion of Lord Howe islands (Ongtong Java or Leueneuwa) -	m = 0.5					
3402	Ysabel (Bugotu) island—western part - - - -	m = 0.5	38 × 25	3rd Mar. 1904	- - -	- - -	3 0
3439	Austria sound - - - - -	m = 1.0	26 × 19	8th Oct. 1904	- - -	- - -	2 0
	Allardyce harbour - - - - -	m = 1.0					
3403	Ysabel (Bugotu) island—eastern part - - - -	m = 0.5	38 × 25	3rd Mar. 1904	- - -	ii. '08	3 0
3399	Anchorage in Ysabel island :—	- - -	26 × 18	21st Dec. 1903	- - -	- - -	2 0
	Kesuo cove - - - - -	m = 5.9					
	Tunnibuli - - - - -	m = 5.9					
3398	Anchorage in Ysabel island :—	- - -	25 × 19	21st Nov. 1903	- - -	- - -	2 0
	Maringe lagoon - - - - -	m = 2.8					

The limits of the above charts will be found on Index Sheet O.

SOUTH-WESTERN GROUPS—SOLOMON ISLANDS (continued).

No. of Chart.	Title of Chart or Plan.	Scale in Inches.	Size in Inches.	Date of Publication.	Last New Edition.	Latest Correction.	Net Price. <i>s. d.</i>
3391	Anchorage in Ysabel island :—	- -	26 × 18	11th Dec. 1903	- - -	- - -	2 0
	Korrigole harbour - - - - -	m = 4-0					
	Vulavu anchorage - - - - -	m = 6-0					
1469	Guadalcanal and Florida islands, with a portion of Malaita island	m = 0-3	38 × 25	6th Nov. 1893	12th Apr. 1911	xii. '13	3 0
209	Anchorage in the Solomon islands :—	- -	25 × 19	10th Mar. 1864	Mar. 1896	i. '00	2 0
	Port Adam (Manaoto) - - - - -	m = 2-1					
	Port Mary - - - - -	m = 4-0					
	Astrolabe harbour - - - - -	m = 3-0					
	Queen Carola harbour - - - - -	m = 0-7					
	Mallu harbour - - - - -	m = 2-1					
	Kwakwaru and Kwi harbours - - - - -	m = 2-1					
	Makira (Leoué) bay - - - - -	m = 3-0					
	Hada or Recherche bay - - - - -	m = 3-0					
	Wanderer bay - - - - -	m = 3-0					
	Cockatoo anchorage - - - - -	m = 3-0					
	Aowawa roadstead - - - - -	m = 3-0					
	Hunter roadstead - - - - -	m = 3-0					
	Popau harbour - - - - -	m = 1-9					
2873	Anchorage in the Solomon islands :—	- -	24 × 18	20th Feb. 1907	- - -	- - -	2 0
	Beaufort bay - - - - -	m = 1-0					
	Sutulalia anchorage - - - - -	m = 8-0					
	Vura anchorage - - - - -	m = 2-0					
	Auki Island harbour - - - - -	m = 8-0					
	Sandfly (Ta Na Vula) passage - - - - -	m = 0-7					
	Albatros bay - - - - -	m = 6-1					
	Lengo to Tetere - - - - -	m = 1-4					
	Ngora Fu harbour - - - - -	m = 5-7					
2658	Gavutu and Tulagi harbours	m = 6-0	33 × 26	5th Feb. 1904	21st Dec. 1910	x. '12	3 0
97	Anchorage in the Solomon islands :—	- -	26 × 17	28th Nov. 1883	12th Feb. 1913	xii. '13	2 0
	Narovo (Eddystone) island - - - - -	m = 2-0					
	Baranago harbour - - - - -	m = 2-9					
	Coughlan harbour - - - - -	m = 3-0					
	Selwyn bay - - - - -	m = 3-0					
	Selwyn Bay anchorage in the south-east monsoon	m = 6-0					
	Mosquito anchorage - - - - -	m = 3-0					
	Rura Islands anchorage - - - - -	m = 1-0					
	Maoraha island and anchorage - - - - -	m = 3-0					
880	Marau sound	m = 1-5	26 × 19	25th Apr. 1893	- - -	- - -	2 0
	Danaë bay - - - - -	m = 6-0					
1414	Anchorage in the Solomon islands :—	- -	39 × 25	30th May 1890	Dec. 1910	xii. '12	3 0
	Utula harbour or Port Purvis - - - - -	m = 2-6					
	Sio harbour - - - - -	m = 2-0					
	Waisissi or Royalist harbour - - - - -	m = 5-0					
	Palaina anchorage - - - - -	m = 5-0					
	Coleridge bay - - - - -	m = 4-0					

The limits of the above charts will be found on Index Sheet O.

SOUTH-WESTERN GROUPS—SOLOMON ISLANDS (continued).

No. of Chart.	Title of Chart or Plan.	Scale in Inches.	Size in Inches.	Date of Publication.	Last New Edition.	Latest Correction.	Net Price. <i>s. d.</i>
	<i>1414 continued</i>						
	Sualaha (Oroha) cove - - - - -	m = 7-5					
	Anchorage on the west coast of Savo - - - - -	m = 11-0					
	Alite harbour and Langa Langa harbour - - - - -	m = 3-0					
	Uru Island anchorage - - - - -	m = 5-1					
	Mappo (Marbo) harbour - - - - -	m = 3-9					
	Anonyma cove - - - - -	m = 20-0					
	Gera Island anchorage - - - - -	m = 5-0					
	Matumba bay - - - - -	m = 4-5					
	Mandoliana Island anchorage - - - - -	m = 10-6					
	Lagoon harbours on the south-west coast of Malaita	m = 0-6					
	Neal Island anchorage - - - - -	m = 2-5					
1349	Anchorage in the Solomon islands :—	- -	29 × 20	7th Oct. 1889	Dec. 1899	xii. '00	2 0
	Tasman islands or Niumanno atoll - - - - -	m = 0-7					
	Atta cove - - - - -	m = 4-1					
	Manna Kwoi harbour - - - - -	m = 1-7					
	Ariel harbour - - - - -	m = 10-4					
	Deep bay - - - - -	m = 1-7					
	Uras cove - - - - -	m = 2-8					
	North Sister anchorage - - - - -	m = 4-5					
	Double bay - - - - -	m = 1-8					
	Maramasike passage - - - - -	m = 0-8					
1580	Bauro or San Cristoval island	m = 0-4	38 × 25	19th Apr. 1892	- - -	ii. '02	3 0
1368	Anchorage in Bauro or San Cristoval island :—	- -	26 × 18	27th Mar. 1894	Jan. 1904	- - -	2 0
	Wango bay - - - - -	m = 10-0					
	Marunga harbour - - - - -	m = 3-0					
	Star harbour - - - - -	m = 3-0					

The limits of the above charts will be found on Index Sheet O.

SOUTH-WESTERN GROUPS—SANTA CRUZ, TORRES, BANKS, AND NEW HEBRIDES ISLANDS.

No. of Chart.	Title of Chart or Plan.	Scale in Inches.	Size in Inches.	Date of Publication.	Last New Edition.	Latest Correction.	Net Price. <i>s. d.</i>
2901	Solomon islands to Ellice islands - - - - -	d = 2.6	38 × 24	2nd Apr. 1897	Dec. 1897	ix. '13	3 0
17	Santa Cruz (Nitendi) islands - - - - -	m = 0.2	25 × 18	21st Feb. 1870	Dec. 1898	xii. '02	2 0
	Graciosa bay - - - - -	m = 1.2					
	Carlisle bay - - - - -	m = 5.0					
	Mohawk bay - - - - -	m = 3.6					
986	Vanikoro (La Pérouse) islands - - - - -	m = 1.6	39 × 26	1st Sept. 1873	Mar. 1901	x. '00	3 0
	Tévai and Manévai bays - - - - -	m = 7.1					
	Basilisk harbour - - - - -	m = 1.6					
174	Banks group - - - - -	m = 0.3	26 × 19	6th July 1908	- - -	v. '13	2 0
	Milli bay - - - - -	m = 1.5					
	Avreas bay - - - - -	m = 1.1					
	Lakona bay - - - - -	m = 3.0					
	Losolav anchorage - - - - -	m = 4.5					
	Masevonu anchorage - - - - -	m = 4.5					
134	Port Patteson - - - - -	m = 2.0	37 × 24	10th Mar. 1864	24th Oct. 1913	- - -	3 0
	Port Olry - - - - -	m = 2.0					
	Hayter bay - - - - -	m = 3.5					
	Dillon bay - - - - -	m = 10.0					
	Port Narevin (Walter bay) - - - - -	m = 6.0					
	Espiègle and Malua (Olemam) bays - - - - -	m = 5.0					
	Dives bay - - - - -	m = 3.0					
	Lakarere - - - - -	m = 5.0					
	Picot bay - - - - -	m = 2.9					
	Ringdove anchorage - - - - -	m = 12.5					
	Torres or Vava islands - - - - -	m = 0.5					
	Vi Paka anchorage - - - - -	m = 3.3					
	Anuda or Cherry island - - - - -	m = 6.0					
3033	New Hebrides islands and New Caledonia - - - - -	d = 2.7	38 × 24	26th May 1899	3rd Oct. 1913	- - -	3 0
179	Espíritu Santo island (Santo island) - - - - -	m = 0.2	26 × 19	30th Sept. 1905	29th Aug. 1913	- - -	2 0
	Turtle and Pallikulo bays and approaches - - - - -	m = 1.7					
3131	Anchorages in New Hebrides islands :— - - - -	- - -	25 × 19	2nd June 1900	Nov. 1906	- - -	2 0
	Hog harbour - - - - -	m = 3.0					
	Lonock bay - - - - -	m = 6.0					
	Talomaco anchorage - - - - -	m = 3.0					
	De la Table anchorage - - - - -	m = 3.0					
	Requin bay - - - - -	m = 3.0					
	Narovorovo - - - - -	m = 10.0					
1508	Anchorages in the New Hebrides islands :— - - - -	- - -	25 × 19	31st July 1886	June 1910	- - -	2 0
	Port Resolution - - - - -	m = 6.0					
	Lisburn anchorage - - - - -	m = 2.5					
	Lenakel (Fejian) anchorage - - - - -	m = 3.0					
	Walurigi anchorage - - - - -	m = 3.0					
	Duin-dui anchorage - - - - -	m = 3.0					
	South-west bay - - - - -	m = 2.3					
	Wea-sisi bay - - - - -	m = 3.0					

continued on next page

The limits of the above charts will be found on Index Sheets N and P.

SOUTH-WESTERN GROUPS—SANTA CRUZ, TORRES, BANKS, AND NEW HEBRIDES ISLANDS (continued).

No. of Chart.	Title of Chart or Plan.	Scale in Inches.	Size in Inches.	Date of Publication.	Last New Edition.	Latest Correction.	Net Price. <i>s. d.</i>
	<i>1508 continued</i>						
	Steep Cliff bay - - - - -	m = 4.0					
	Cliff (Vanihe) bay and Barrée (Lolowai) bay - - - - -	m = 3.0					
	Bice road - - - - -	m = 2.9					
	Betarara anchorage - - - - -	m = 7.2					
	Nogugu anchorage - - - - -	m = 5.0					
	Lama Langa - - - - -	m = 5.0					
1487	Pekoa (Segond) channel, and Wawa (Bruat) channel - - - - -	m = 3.6	38 × 26	15th Jan. 1894	- - -	- - -	3 0
1486	Anchorages in New Hebrides islands :— - - - -	- - -	25 × 19	23rd Oct. 1893	- - -	ii. '05	2 0
	Tangoa anchorage - - - - -	m = 5.9					
	Malo Killi Killi anchorage - - - - -	m = 5.9					
	Baldwin cove - - - - -	m = 6.0					
1570	Malo island to Efate island - - - - -	m = 0.2	38 × 25	1st Oct. 1894	Apr. 1904	vi. '13	3 0
1913	Malekula (Mallicolo) island—northern part, with portion of Malo island - - - - -	m = 1.0	38 × 25	11th Dec. 1893	Mar. 1904	- - -	3 0
1579	Malekula (Mallicolo) island—southern part - - - - -	m = 1.0	38 × 25	26th June 1893	Mar. 1907	v. '06	3 0
	Pangkumu bay - - - - -	m = 9.7					
500	Anchorages in Malekula island :— - - - -	- - -	26 × 18	25th Feb. 1895	Mar. 1904	v. '06	2 0
	Ure or Tomman Island anchorage - - - - -	m = 4.5					
	Port Ravallec - - - - -	m = 5.9					
	Lambumbu harbour - - - - -	m = 8.4					
2165	Maskelyne islands - - - - -	m = 3.0	26 × 19	3rd Dec. 1894	- - -	- - -	2 0
	Vao anchorage - - - - -	m = 6.0					
1736	Port Sandwich - - - - -	m = 5.0	26 × 19	11th Oct. 1892	- - -	- - -	2 0
2225	Ambrym island - - - - -	m = 1.0	38 × 25	8th Oct. 1894	Oct. 1895	- - -	3 0
856	Anchorages in the New Hebrides :— - - - -	- - -	26 × 18	17th Dec. 1894	Aug. 1895	- - -	2 0
	Rannon anchorage - - - - -	m = 5.9					
	Sasun bay - - - - -	m = 4.5					
	Craig cove - - - - -	m = 6.0					
	Dip Point anchorage - - - - -	m = 6.0					
	Rodd's anchorage - - - - -	m = 5.9					
2226	Epi and adjacent islands - - - - -	m = 1.0	38 × 25	18th Feb. 1895	Sept. 1897	viii. '09	3 0
2132	Anchorages in Epi island :— - - - -	- - -	26 × 18	12th Nov. 1894	- - -	viii. '09	2 0
	Yemyu cove - - - - -	m = 6.0					
	Nelson bay - - - - -	m = 6.0					
	Foreland anchorage - - - - -	m = 6.0					
	Diamond bay - - - - -	m = 6.0					
	Ringdove bay - - - - -	m = 6.0					
1637	Efate (Sandwich) island - - - - -	m = 0.5	38 × 26	21st Mar. 1892	Apr. 1894	ii. '13	3 0
	Metensa bay - - - - -	m = 3.0					
	Fila harbour - - - - -	m = 6.0					
	Meli Island anchorage - - - - -	m = 5.9					
	Na Ora Matua anchorage - - - - -	m = 3.0					
	Sasake anchorage - - - - -	m = 4.0					

The limits of the above charts will be found on Index Sheet N.

SOUTH-WESTERN GROUPS—SANTA CRUZ, TORRES, BANKS, AND NEW HEBRIDES
ISLANDS (*continued*).

No. of Chart.	Title of Chart or Plan.	Scale in Inches.	Size in Inches.	Date of Publication.	Last New Edition.	Latest Correction.	Net Price. s. d.
1642	Havannah harbour - - - - -	m = 1.5	26 × 19	1st Apr. 1892	- - -	i. '13	2 0
	Havannah harbour—inner part - - - - -	m = 5.9					
2904	Aneityum island or Annatám - - - - -	m = 1.0	26 × 19	4th June 1862	Nov. 1862	xii. '89	2 0
	Port Aneityum (Inyeug) - - - - -	m = 3.0					
	Erronan or Futuna - - - - -	m = 2.0					
	Hunter island - - - - -	m = 3.0					
	Matthew island - - - - -	m = 3.0					
	Walpole island - - - - -	m = 2.0					
	Conway reef - - - - -	m = 1.5					
1071	North coast of Aneityum island, showing Port Patrick, Ijiphav, and Anau-un-se anchorages - - - - -	m = 6.0	38 × 25	20th Aug. 1887	- - -	- - -	3 0

The limits of the above charts will be found on Index Sheets N and P.

SOUTH-WESTERN GROUPS—NEW CALEDONIA, LOYALTY ISLANDS, ETC.

No. of Chart.	Title of Chart or Plan.	Scale in Inches.	Size in Inches.	Date of Publication.	Last New Edition.	Latest Correction.	Net Price. s. d.
936a	New Caledonia—north-west part: Bécép islands to Port Muéo - - - - -	m = 0.2	38 × 25	1st Apr. 1873	Apr. 1904	x. '07	3 0
	Aue anchorage - - - - -	m = 1.0					
1507	Plans in New Caledonia:— - - - -	- - -	30 × 26	22nd Jan. 1894	- - -	i. '12	3 0
	Port Bouquet - - - - -	m = 2.0					
	Burai bay - - - - -	m = 2.0					
	Kanala bay - - - - -	m = 2.0					
	Banaré bay - - - - -	m = 2.0					
338	Anchorage on the north coast of New Caledonia:— - - - -	- - -	20 × 15	20th Feb. 1882	- - -	iii. '03	2 0
	Port Puebo - - - - -	m = 1.5					
	Port Yengen - - - - -	m = 1.5					
	Ugué bay - - - - -	m = 1.5					
	Ba (Lebris) bay - - - - -	m = 1.5					
	Kuaua bay - - - - -	m = 1.5					
	Buru bays - - - - -	m = 1.5					
	Nékété and Lavaissière bays - - - - -	m = 1.5					
936b	New Caledonia—south-east part: Port Muéo to Isle of Pines - - - - -	m = 0.2	38 × 25	1st Apr. 1873	May 1899	iii. '12	3 0
	Port Muéo - - - - -	m = 1.0					
	Muendu bay - - - - -	m = 1.0					
2906	Isle of Pines to Uen island - - - - -	m = 0.5	38 × 25	25th May 1863	July 1872	iii. '12	3 0
	Port Kue - - - - -	m = 2.9					
	Wooded port - - - - -	m = 2.9					
	Port Goro - - - - -	m = 2.9					
	Ports Alemène and Vao - - - - -	m = 1.3					
1311	Prony bay - - - - -	m = 2.8	25 × 18	2nd Apr. 1894	- - -	ii. '08	2 0
2907	Uen island to St. Vincent bay - - - - -	m = 0.5	37 × 25	15th June 1863	July 1872	xii. '12	3 0
2069	Approaches to Port Noumea - - - - -	m = 1.0	26 × 19	13th Aug. 1894	May 1899	xii. '12	2 0
480	Port Noumea (Port de France) - - - - -	m = 3.6	39 × 26	13th Nov. 1863	Apr. 1900	xii. '12	3 0
3445	Plans of anchorages in the Loyalty islands:— - - - -	- - -	26 × 18	22nd Oct. 1904	- - -	- - -	2 0
	Uvea atoll and Beautemps-Beaupré island - - - - -	m = 0.5					
1384	Anchorage in Loyalty islands:— - - - -	- - -	26 × 18	17th Dec. 1898	Oct. 1904	- - -	2 0
	Iatio and Shepenehe anchorages (Wreck bay) - - - - -	m = 3.2					
	Tandine (Tadinn) anchorage - - - - -	m = 6.5					
	Dokin bay - - - - -	m = 1.8					
	Gaatcha bay - - - - -	m = 1.8					
	Ro bay - - - - -	m = 1.8					
	De la Roche anchorage - - - - -	m = 1.8					
	Aui bay - - - - -	m = 1.8					
215	New Caledonia, Isle of Pines, to New Zealand, North cape - - - - -	d = 2.9	37 × 25	19th Mar. 1898	- - -	vii. '13	3 0
1110	Norfolk and Philip islands - - - - -	m = 2.4	25 × 19	4th Apr. 1856	11th Oct. 1911	- - -	2 0
	Sydney bay - - - - -	m = 11.5					
90	Reefs in the South-west Pacific ocean:— - - - -	- - -	24 × 19	26th Nov. 1878	- - -	viii. '88	2 0
	Middleton reef - - - - -	m = 1.7					
	Elizabeth reef - - - - -	m = 1.7					
350	Lord Howe island and Ball's Pyramid - - - - -	m = 0.7	37 × 23	16th Nov. 1863	- - -	iii. '93	3 0
	Lord Howe island and adjacent islets and reefs - - - - -	m = 3.0					
	South entrance - - - - -	m = 6.0					
	Ball's Pyramid and South-east rock - - - - -	m = 3.0					

The limits of the above charts will be found on Index Sheets M and N.

SOUTH-WESTERN GROUPS—ELLICE, PHOENIX, UNION, AND SAMOA ISLANDS.

No. of Chart.	Title of Chart or Plan.	Scale in Inches.	Size in Inches.	Date of Publication.	Last New Edition.	Latest Correction.	Net Price. <i>s. d.</i>
1830	Ellice islands to Phoenix islands - - - -	d = 2.6	38 × 25	28th Apr. 1896	Mar. 1898	iii. '13	3 0
987	Plans of islands in the South Pacific :—	- - -	25 × 19	20th Sept. 1873	July 1887	ii. '97	2 0
	Niutao (Lynx or Speiden island) - - - -	m = 1.0					
	Nanomea (St. Augustine islands) - - - -	m = 0.7					
	Uea or Wallis islands - - - - -	m = 0.6					
	Horne islands - - - - -	m = 0.4					
	Sigave bay - - - - -	m = 3.2					
766	South-eastern group of the Ellice islands - - - -	m = 0.1	24 × 19	21st Mar. 1872	Jan. 1898	vi. '06	2 0
	Nukufetau (De Peysters island) - - - -	m = 0.5					
	Nukufetau anchorage - - - - -	m = 1.9					
	Nukulailai (Mitchell island) - - - - -	m = 0.9					
	Nukulailai anchorage - - - - -	m = 6.0					
	Nanomana (Hudson island) - - - - -	m = 0.5					
	Nui island (Egg or Netherland island) - - - -	m = 0.5					
	Nurakita (Sophia island) - - - - -	m = 6.0					
2983	Funafuti atoll - - - - -	m = 2.0	39 × 26	10th Dec. 1897	- - -	i. '03	3 0
	Fongafale anchorage - - - - -	m = 6.0					
968	Mua (Allier) and Mata Utu anchorages - - - -	m = 2.9	25 × 19	10th Mar. 1887	Mar. 1903	x. '92	2 0
2992	Rotumah island - - - - -	m = 1.0	26 × 19	20th Nov. 1897	- - -	- - -	2 0
	Foviung Emua anchorage - - - - -	m = 6.0					
184	Phoenix group :—	- - -	38 × 24	8th Nov. 1890	- - -	iii. '13	3 0
	Canton island - - - - -	m = 2.0					
	Canton Island anchorage - - - - -	m = 8.0					
	Enderbury island - - - - -	m = 1.0					
	Phoenix island - - - - -	m = 4.0					
	McKean island - - - - -	m = 1.0					
	Birnie island - - - - -	m = 1.0					
	Gardner or Kemins island - - - - -	m = 1.0					
	Hull island - - - - -	m = 1.0					
	Sydney island - - - - -	m = 4.0					
	Sydney Island anchorage - - - - -	m = 12.0					
765	Union (Tokelau) group - - - - -	m = 0.1	24 × 19	21st Mar. 1872	Jan. 1897	ix. '12	2 0
	Atáfu (Duke of York island) - - - - -	m = 1.0					
	Nuko Nono (Duke of Clarence island) - - - -	m = 1.0					
	Fakaofu (Bowditch island) - - - - -	m = 1.0					
	Gente Hermosa (Swains island) - - - - -	m = 1.5					
1829	Fiji islands to Samoa islands - - - - -	d = 2.7	38 × 25	23rd May 1896	Nov. 1899	vii. '12	3 0
1730	Samoa or Navigator islands - - - - -	m = 0.2	38 × 25	3rd Oct. 1866	20th Mar. 1912	- - -	3 0
	Mataatu harbour - - - - -	m = 3.0					
	Uafato bay - - - - -	m = 5.9					
	Falifa harbour - - - - -	m = 1.8					
	Fungasar harbour - - - - -	m = 3.0					
	Saluafata harbour - - - - -	m = 2.0					
	Pago Pago (Pango Pango) harbour - - - - -	m = 3.0					

continued on next page

The limits of the above charts will be found on Index Sheet P.

SOUTH-WESTERN GROUPS—ELLICE, PHOENIX, UNION, AND SAMOA ISLANDS (continued).

No. of Chart.	Title of Chart or Plan.	Scale in Inches.	Size in Inches.	Date of Publication.	Last New Edition.	Latest Correction.	Net Price. <i>s. d.</i>
	<i>1730 continued</i>						
	Fangalao bay - - - - -	m = 2.6					
	Massefau bay - - - - -	m = 3.0					
	Fangalii bay - - - - -	m = 3.0					
	Vailele bay - - - - -	m = 3.6					
	Leone bay - - - - -	m = 2.4					
	Hübner bay - - - - -	m = 3.0					
	Faleasau bay - - - - -	m = 3.0					
	Rose island - - - - -	m = 0.6					
	Safatu harbour - - - - -	m = 2.6					
	Afono bay - - - - -	m = 4.2					
	Falealili harbour - - - - -	m = 3.3					
	Asaua harbour - - - - -	m = 2.3					
	Satupaitea road - - - - -	m = 2.3					
	Vatia anchorage - - - - -	m = 2.7					
	Sili road - - - - -	m = 2.5					
1339	North coast of Upolu between Falifa harbour and Falula point - - - - -	m = 1.4	25 × 18	12th Jan. 1900	- - -	- - -	2 0
2211	Apia harbour - - - - -	m = 9.6	26 × 19	9th Sept. 1895	- - -	xii. '02	2 0

The limits of the above charts will be found on Index Sheet P.

SOUTH-WESTERN GROUPS—FIJI, TONGA, AND KERMADEC ISLANDS.

No. of Chart.	Title of Chart or Plan.	Scale in Inches.	Size in Inches.	Date of Publication.	Last New Edition.	Latest Correction.	Net Price. <i>s. d.</i>
2691	Fiji islands - - - - -	m = 0.1	38 × 25	17th July 1879	Dec. 1897	iv. '12	3 0
	Continuation of the Fiji islands to southward - -	d = 3.0					
167	Kandavu island and passage - - - - -	m = 0.5	38 × 25	20th May 1878	- - -	iii. '12	3 0
103	N'galoa harbour - - - - -	m = 3.0	26 × 19	18th Oct. 1875	Feb. 1877	iii. '81	2 0
1757	Nukulau island to Namuka island, including Lauthala, Suva, and Namuka harbours - - - - -	m = 2.9	39 × 26	20th Oct. 1876	Nov. 1898	iii. '12	3 0
1660	Suva harbour (Tomba Ko Suva) - - - - -	m = 6.0	33 × 26	22nd Mar. 1898	- - -	iii. '12	3 0
3576	Namuka harbour - - - - -	m = 7.5	39 × 25	17th July 1906	- - -	- - -	3 0
	Nai Toni Toni and Veivatuloa anchorages - - -	m = 6.0					
845	Kandavu passage to Kowata island, including the Nandi waters - - - - -	m = 0.5	38 × 25s	13th Jan. 1879	Dec. 1906	i '12	4 0
	Likuri Island anchorage - - - - -	m = 10.0					
176	Nandronga (Thuvu) harbour - - - - -	m = 10.0	26 × 19	15th Oct. 1874	- - -	v. '81	2 0
379	Vatu Ira channel, with adjacent coasts - - - - -	m = 0.5	38 × 25	14th Jan. 1896	May 1898	i. '12	4 0
440	Fiji islands—Eastern archipelago (northern portion) -	m = 0.2	38 × 25	9th Aug. 1883	Oct. 1896	iv. '12	3 0
382	Vanua Levu (central portion), with Makongai and Koro	m = 0.5	41 × 25	15th Jan. 1897	- - -	iii. '12	4 0
727	Savu Savu bay - - - - -	m = 0.7	26 × 19	24th Dec. 1876	Nov. 1881	i. '12	2 0
	Valanga and Savereka-reka bays - - - - -	m = 1.3					
	Na Kama creek - - - - -	m = 12.0					
905	The coastline and reefs extending from Suva harbour to Levuka, with the adjacent islands to the eastward (Ngau, Nairai, Mbatiki, Wakaya and Makongai) - -	m = 0.5	38 × 25	20th May 1882	Jan. 1897	iii. '12	3 0
1249	Ovalau and Moturiki - - - - -	m = 3.0	50 × 26	18th Dec. 1865	Jan. 1897	i. '12	4 0
1244	Levuka harbour - - - - -	m = 5.2	18 × 14	6th Jan. 1882	- - -	ii. '05	1 0
441	Fiji islands—Eastern archipelago (southern portion) -	m = 0.2	38 × 25	23rd June 1883	- - -	iii. '12	3 0
741	Nairai and Mbatiki islands - - - - -	m = 2.0	39 × 25	28th Feb. 1866	- - -	v. '81	3 0
1251	Ngau island and Mambulitha reef - - - - -	m = 2.0	40 × 26	12th Dec. 1866	- - -	xii. '78	3 0
1252	Moala - - - - -	m = 2.0	32 × 26	20th Aug. 1867	- - -	xii. '78	3 0
1248	Totoya - - - - -	m = 3.0	33 × 26	8th Dec. 1865	- - -	xii. '78	3 0
1247	Matuku - - - - -	m = 3.0	39 × 26	1st Dec. 1865	- - -	xii. '78	3 0
	Matuku harbour - - - - -	m = 6.0					
742	Ono i Lau island, Tuvana i Tholo and Tuvana i Ra islands, and Vuato Ono reef - - - - -	m = 1.0	39 × 26	1st Feb. 1866	- - -	xii. '78	3 0
	Tova or Na-vatu reef - - - - -	m = 1.0					
	Vatoo or Turtle island, and Vuata Vatoa - - - - -	m = 1.0					
	Nandi passage and bay - - - - -	m = 1.0					
	Nandi passage - - - - -	m = 3.0					
	Nandi, Solevu, and Venara bays - - - - -	m = 3.0					
2421	Tonga or Friendly islands - - - - -	m = 0.1	38 × 25	18th Apr. 1866	May 1900	vii. '12	3 0
3098	Vavua group - - - - -	m = 1.0	39 × 26	30th Apr. 1900	- - -	ii. '13	3 0
3097	Anchorage in the Friendly islands:—	- - -	25 × 19	11th July 1899	Oct. 1900	v. '11	2 0
	Nciafu harbour and approaches - - - - -	m = 6.0					
	Ofolanga island and anchorage - - - - -	m = 6.0					
3099	Haapai group—northern portion - - - - -	m = 1.0	38 × 25	9th Mar. 1900	- - -	x. '12	3 0
473	Lifuka island, anchorage and approaches - - - - -	m = 4.2	26 × 19	19th Dec. 1896	Dec. 1907	x. '12	2 0

The limits of the above charts will be found on Index Sheet P.

SOUTH-WESTERN GROUPS—FIJI, TONGA, AND KERMADEC ISLANDS (continued).

No. of Chart.	Title of Chart or Plan.	Scale in Inches.	Size in Inches.	Date of Publication.	Last New Edition.	Latest Correction.	Net Price. <i>s. d.</i>
3100	Haapai group—southern portion - - - - -	m = 1.0	38 × 25	9th Mar. 1900	- - -	x. '12	3 0
474	Nomuka group - - - - -	m = 1.0	38 × 25	27th Feb. 1897	June 1899	ix. '98	3 0
1385	Nukualofa anchorage - - - - -	m = 4.0	38 × 26	15th Feb. 1890	Aug. 1890	vii. '00	3 0
	Nomuka harbour - - - - -	m = 4.0					
	Eua island - - - - -	m = 1.0					
	Falcon island - - - - -	m = 1.9					
2363	Tongatábu - - - - -	m = 2.0	46 × 26	5th Mar. 1890	Apr. 1899	x. '02	4 0
2283	Tongatabu island to L'Esperance rock - - - - -	d = 2.9	37 × 25	4th Mar. 1898	- - -	viii. '11	3 0
985	Minerva reefs - - - - -	m = 1.0	26 × 19	9th Sept. 1872	Dec. 1889	- - -	2 0
	Herald bight - - - - -	m = 3.0					
568	Raoul or Sunday island - - - - -	m = 3.0	27 × 19	4th May 1863	- - -	v. '06	2 0
	Macauley island - - - - -	m = 2.0					
	Curtis island - - - - -	m = 2.0					

The limits of the above charts will be found on Index Sheet P.



NORTH-WESTERN GROUPS—OGASAWARA, MARIANA, CAROLINE, MARSHALL, AND GILBERT ISLANDS.

No. of Chart.	Title of Chart or Plan.	Scale in Inches.	Size in Inches.	Date of Publication.	Last New Edition.	Latest Correction.	Net Price. s. d.
781	Pacific ocean comprised between the parallels of 37° north and 37° south, and extending from the Philippine and Celebes islands, New Guinea and Australia, to San Francisco and Easter island—north-west sheet	d = 0.6	38 × 25	31st Mar. 1875	19th June 1912	xii. '13	3 0
1100	Ogasawara group (Bonin or Arzobispo islands)	m = 0.1	23 × 16	7th May 1833	Sept. 1881	viii. '11	2 0
	Port Lloyd and Walker bay	m = 4.1					
	Fitton bay	m = 4.1					
	New port	m = 0.7					
1101	Mariana or Ladrone islands	d = 2.8	38 × 25	29th Oct. 1866	Dec. 1907	ix. '11	3 0
	Port Apra	m = 2.0					
	Port Tarofoto	m = 7.2					
	Umata bay	m = 14.0					
	Magicienne (Laulau) bay	m = 2.6					
	Agaña bay	m = 2.6					
	Guam or Guajan island	m = 0.4					
	Rota island	m = 0.3					
	Alamagan island	m = 0.8					
	Sunharon (Anson) roads	m = 0.7					
	Tanapag harbour	m = 1.0					
	Maug (Urracas) islands	m = 1.4					
	Assongsong (Assumption) island	m = 1.4					
	Sarigan island	m = 1.4					
980	Caroline islands	d = 2.0	32 × 23	23rd Apr. 1872	26th June 1912	xii. '13	3 0
1103	Plans in the West Pacific ocean :—		26 × 18	3rd Dec. 1904	5th June 1912	vi. '12	2 0
	Palau or Pelew islands	m = 0.2					
	Malakal harbour and Gorör (Korrör) road	m = 0.9					
	Angaur island	m = 1.4					
	Helen reef	m = 0.5					
	Mapia islands (St. David's or Freewill islands)	m = 0.7					
	Los Martires (Pulap)	m = 1.3					
	Sorol or Philip islands	m = 0.7					
1185	Yap or Uap island	m = 0.7	26 × 19	23rd Dec. 1898	Jan. 1901	x. '09	2 0
	Tomill haven	m = 6.0					
772	Islands and reefs in the Caroline islands :—		39 × 24	24th Nov. 1891	4th Sept. 1912	iv. '13	3 0
	Uluthi (Ululssi or Ugeu) or Mackenzie islands	m = 0.3					
	Olol (Namonuito) islands	m = 0.2					
	Pigelot or Coquille island	m = 0.6					
	Feys or Tromelin island	m = 1.4					
	Olimarao island	m = 0.5					
	Elato and Lamotrek (Lamutrik) islands	m = 0.5					
	West Faiu island	m = 0.7					
	Wolea or Ulie (Oleai) islands	m = 2.9					
	Lütke island (Fagau-Pissila)	m = 1.0					
	Hall islands	m = 0.3					

continued on next page

The limits of the above charts will be found on Index Sheets K and O.

NORTH-WESTERN GROUPS—OGASAWARA, MARIANA, CAROLINE, MARSHALL, AND GILBERT ISLANDS (continued).

No. of Chart.	Title of Chart or Plan.	Scale in Inches.	Size in Inches.	Date of Publication.	Last New Edition.	Latest Correction.	Net Price. s. d.
	<i>772 continued</i>						
	Namoluk islands	m = 2.0					
	Mortlock (Namoio) islands	m = 0.6					
	Mokil or Kalap islands	m = 1.4					
	Pingelap or Macaskill islands	m = 1.3					
	Chamisso harbour	m = 2.6					
	Faraulep island	m = 1.4					
	Iuripik (Aurepik) or Kama islands	m = 0.5					
	Ifalik or Wilson islands	m = 1.5					
	Ngatik islands	m = 0.4					
982	Truk or Hogolu islands	m = 0.4	26 × 19	30th May 1872	20th Mar. 1912	- -	2 0
	Tsis anchorage	m = 4.5					
	Lossop islands	m = 0.8					
	Oroluk lagoon	m = 0.2					
981	Seniavina islands	m = 0.7	33 × 26	12th June 1872	22nd Jan. 1913	- -	3 0
	Lot haven	m = 5.7					
	Port Metalanim	m = 2.9					
	Ponape haven	m = 2.9					
1729	Ronkiti haven	m = 9.0	24 × 18	1st Dec. 1845	May 1872	vi. '09	2 0
978	Kusaie or Ualan island and anchorages :—		39 × 25	22nd July 1895	- -	- -	3 0
	Kusaie or Ualan island (Strong island)	m = 1.7					
	Coquille harbour	m = 10.6					
	Chabrol harbour (Löllö haven)	m = 7.9					
	Port Bérard	m = 10.6					
	Port Lottin (Utwā haven)	m = 3.5					
983	Marshall islands	d = 2.1	38 × 25	30th Apr. 1891	Aug. 1901	iii. '10*	3 0
984	Anchorage in the Marshall islands :—		26 × 19	9th Sept. 1872	May 1899	ix. '91	2 0
	Wotje or Romanzov islands	m = 0.6					
	Mille or Port Rhin	m = 4.8					
	Jalüt or Bonham islands	m = 0.1					
	Jalüt or Bonham Islands anchorage	m = 4.7					
	Eniwetok or Brown atoll	m = 0.1					
988	Atolls in the Marshall group :—		25 × 15	1st Sept. 1873	June 1903	- -	2 0
	Ebon atoll (Boston islands)	m = 1.5					
	Arhno atoll	m = 0.5					
	Stony Point anchorage	m = 4.0					
731	Gilbert islands (Kingsmill group)	m = 0.1	38 × 25	23rd Apr. 1872	26th July 1911	- -	3 0
	Kuria and Aranuka	m = 0.5					
	Nonuti (Sydenham island)	m = 0.3					
	Apamama (Hopper island)	m = 0.5					
	South passage	m = 4.5					
	Peacock anchorage	m = 0.5					
	Espiègle anchorage	m = 0.6					
	Onotoa (Onotoa or Clerk island)	m = 0.4					
	Beru (Peru or Francis island)	m = 0.4					

The limits of the above charts will be found on Index Sheet O.

NORTH-WESTERN GROUPS—OGASAWARA, MARIANA, CAROLINE, MARSHALL,
AND GILBERT ISLANDS (continued).

No. of Chart.	Title of Chart or Plan.	Scale in Inches.	Size in Inches.	Date of Publication.	Last New Edition.	Latest Correction.	Net Price. <i>s. d.</i>
732	Makin or Taritari (Butaritair) - - - - -	m = 0.5	24 × 19	23rd Apr. 1872	Apr. 1904	ii. '02	2 0
	Tarawa (Cook island) - - - - -	m = 0.5					
	Maraki (Matthew island) - - - - -	m = 0.5					
	Apaiang (Charlotte island) - - - - -	m = 0.5					
	Maiana (Hall island) - - - - -	m = 0.4					
3269	Plans in the Gilbert islands (Kingsmill group) :—	- -	26 × 18	12th Apr. 1902	Apr. 1903	i. '05	2 0
	Tarawa lagoon - - - - -	m = 3.7					
	Taritari lagoon entrance - - - - -	m = 3.1					
3338	South part of Nonuti - - - - -	m = 1.6	26 × 19	2nd Apr. 1903	- - -	vi. '04	2 0

The limits of the above charts will be found on Index Sheet O.

NORTH-EASTERN GROUPS—SANDWICH ISLANDS, ETC.


No. of Chart.	Title of Chart or Plan.	Scale in Inches.	Size in Inches.	Date of Publication.	Last New Edition.	Latest Correction.	Net Price. <i>s. d.</i>
782	Pacific ocean comprised between the parallels of 37° north and 37° south, and extending from the Philippine and Celebes islands, New Guinea and Australia, to San Francisco and Easter island—north-east sheet - -	d = 0.6	38 × 25	31st Mar. 1875	3rd Oct. 1913	- -	3 0
2169	Islands in the North Pacific (Western Hawaiian group) :—	- -	25 × 19	27th May 1895	Sept. 1905	xi. '05	2 0
	Midway island - - - - -	m = 0.9					
	Seward road and Welles harbour - - - - -	m = 7.0					
	Necker island - - - - -	m = 6.0					
	Kuré or Ocean island - - - - -	m = 0.5					
	Pearl and Hermes reef - - - - -	m = 1.5					
	Nihoa or Modu Manu (Bird island) - - - - -	m = 3.0					
1141	Islands in the North Pacific :—	- -	25 × 19	28th Apr. 1900	Apr. 1904	iv. '10	2 0
	Laysan island - - - - -	m = 2.0					
	French Frigate shoal - - - - -	m = 0.5					
	Lisiansky island - - - - -	m = 2.1					
1510	Sandwich islands - - - - -	m = 0.1	38 × 25	9th Apr. 1881	Mar. 1908	ii. '13	3 0
	Modu Manu (Bird island) - - - - -	m = 0.1					
	Honolulu, and Pearl lochs - - - - -	m = 1.0					
	Hanapepe bay - - - - -	m = 7.3					
2294	Pearl river and lochs - - - - -	m = 5.8	39 × 26	6th July 1901	30th Oct. 1912	- -	3 0
1378	Honolulu harbour - - - - -	m = 12.1	26 × 19	2nd July 1894	29th Jan. 1913	viii. '13	2 0
1490	Harbours and anchorages in the Sandwich islands :—	- -	39 × 24	5th Feb. 1891	5th June 1912	vi. '12	3 0
	Waimea bay (Kauai) - - - - -	m = 6.0					
	Waianae - - - - -	m = 6.2					
	Hanamaulu bay - - - - -	m = 9.0					
	Kaunakakai harbour - - - - -	m = 7.3					
	Kamalo harbour - - - - -	m = 9.0					
	Mahukona harbour - - - - -	m = 10.5					
	Pukoo harbour - - - - -	m = 9.0					
	Lahaina roads - - - - -	m = 2.0					
	Kapueokahi (Hana) bay - - - - -	m = 4.0					
	Waialua bay - - - - -	m = 6.1					
	Kawaihae bay - - - - -	m = 3.9					
	Waimea bay (Oahu) - - - - -	m = 8.1					
	Kaanapali anchorage - - - - -	m = 8.0					
3534	Harbours and anchorages in the Sandwich islands :—	- -	26 × 18	17th Feb. 1906	26th Apr. 1911	v. '11	2 0
	Maalaea bay - - - - -	m = 3.0					
	Kahului harbour and approaches - - - - -	m = 7.3					
1377	Harbours and anchorages in the Sandwich islands :—	- -	25 × 18	30th Sept. 1878	Jan. 1892	v. '12	2 0
	Hanalei bay - - - - -	m = 4.0					
	Kailua bay - - - - -	m = 4.0					
	Kealakekua bay - - - - -	m = 4.0					
	Hilo or Byron bay - - - - -	m = 3.6					
	Makena bay - - - - -	m = 4.0					
	Nawiliwili harbour - - - - -	m = 2.5					
	Keauhau bay - - - - -	m = 6.0					

The limits of the above charts will be found on Index Sheet P.

NORTH-EASTERN GROUPS—SANDWICH ISLANDS, ETC. (continued).

No. of Chart.	Title of Chart or Plan.	Scale in Inches.	Size in Inches.	Date of Publication.	Last New Edition.	Latest Correction.	Net Price. s. d.
3045	Enderbury island, Phoenix islands, to Christmas island -	d = 2.6	38 × 25	15th Apr. 1899	- - -	i. '11	3 0
2867	Islands and anchorages in the North Pacific ocean :—	- -	38 × 26	8th July 1895	Apr. 1898	ii. '06	3 0
	Washington island - - - - -	m = 1.5					
	Christmas island - - - - -	m = 0.1					
	West side and entrance to the lagoon of Christmas island - - - - -	m = 1.5					
	Johnston (Cornwallis) island and reef - - - - -	m = 0.5					
	Johnston (Cornwallis) Island anchorage - - - - -	m = 4.0					
	Palmyra island - - - - -	m = 1.5					
2971	Fanning island - - - - -	m = 1.5	39 × 26	23rd Apr. 1898	- - -	ix. '12	3 0
	English harbour - - - - -	m = 12.0					
	Whaler anchorage - - - - -	m = 8.0					
1022	Islands and anchorages in the Pacific ocean :—	- -	24 × 16	11th June 1887	24th May 1911	- -	2 0
	Bounty islands - - - - -	m = 1.5					
	Antipodes islands - - - - -	m = 1.0					
	Depôt anchorage - - - - -	m = 10.2					
	Macquarie island - - - - -	m = 0.3					
	Danger islands - - - - -	m = 0.5					
	Nassau (Motugaugau) island - - - - -	m = 1.0					
	Baker (New Nantucket) island - - - - -	m = 2.0					
	Howland island - - - - -	m = 2.0					

The limits of the above charts will be found on Index Sheet P.



SOUTH-EASTERN GROUPS—COOK, MARQUESAS, SOCIETY, AND TUBUAI ISLANDS, AND TUAMOTU OR LOW ARCHIPELAGO.

No. of Chart.	Title of Chart or Plan.	Scale in Inches.	Size in Inches.	Date of Publication.	Last New Edition.	Latest Correction.	Net Price. s. d.
783	Pacific ocean comprised between the parallels of 37° north and 37° south, and extending from the Philippine and Celebes islands, New Guinea and Australia, to San Francisco and Easter island—south-east sheet - -	d = 0.6	38 × 25	31st Mar. 1875	25th July 1913	- -	3 0
979	Islands between 160° east and 150° west longitude :—	- -	26 × 18	14th Feb. 1884	Feb. 1902	i. '11	2 0
	Pleasant island (Nauru) - - - - -	m = 1.5					
	Rakahanga (Reirson island) - - - - -	m = 2.0					
	Malden island - - - - -	m = 0.5					
	Malden Island anchorage - - - - -	m = 1.5					
	Vostok island - - - - -	m = 2.0					
	Flint island - - - - -	m = 1.0					
	Caroline island - - - - -	m = 1.1					
	Manahiki (Humphrey island) - - - - -	m = 1.0					
	Manahiki (Humphrey) Island anchorage - - - - -	m = 4.8					
	Penrhyn island (Tongareva or Mangorongoro) - - - - -	m = 0.4					
	West Passage anchorage - - - - -	m = 6.0					
	Starbuck island - - - - -	m = 0.5					
	Jarvis island - - - - -	m = 0.6					
	Ocean island (Banaba) - - - - -	m = 1.5					
1176	Islands in South Pacific :—	- -	25 × 19	20th July 1888	Sept. 1906	iv. '11	2 0
	Niuafoú island - - - - -	m = 1.0					
	Niue or Savage island - - - - -	m = 0.6					
	Suvarov (Suwarrov) islands - - - - -	m = 0.5					
	Suvarov lagoon entrance - - - - -	m = 6.0					
	Palmerston islands - - - - -	m = 1.0					
	Oeno island - - - - -	m = 1.5					
	Henderson or Elizabeth island - - - - -	m = 1.0					
	Ducie island - - - - -	m = 1.5					
1264	Islands and anchorages in Cook islands :—	- -	25 × 17	9th Mar. 1889	Apr. 1893	- -	2 0
	Aitutaki - - - - -	m = 0.8					
	Arutunga anchorage - - - - -	m = 4.0					
	Hervey isles - - - - -	m = 0.8					
	Takutea island - - - - -	m = 1.0					
	Atiu - - - - -	m = 0.5					
	Rarotonga - - - - -	m = 1.0					
	Avarua and Avatiu harbours - - - - -	m = 5.0					
1640	Marquesas islands - - - - -	m = 0.1	38 × 25	4th Aug. 1869	Nov. 1883	i. '87	3 0
	Anna Maria bay (Taí o haé) - - - - -	m = 3.5					
	Comptroller bay - - - - -	m = 3.5					
	Shavay bay - - - - -	m = 3.5					
	Hannay bay - - - - -	m = 3.5					
	Resolution bay (Vaiathu) - - - - -	m = 5.8					
	Hana Menu - - - - -	m = 3.4					
	Hana Iapa - - - - -	m = 3.4					
	Taa Hu Ku - - - - -	m = 3.4					

continued on next page

The limits of the above charts will be found on Index Sheet P.

SOUTH-EASTERN GROUPS—COOK, MARQUESAS, SOCIETY AND TUBUAI ISLANDS,
AND TUAMOTU OR LOW ARCHIPELAGO (*continued*).

No. of Chart.	Title of Chart or Plan.	Scale in Inches.	Size in Inches.	Date of Publication.	Last New Edition.	Latest Correction.	Net Price. <i>s. d.</i>
	<i>1640 continued</i>						
	Hana Vave - - - - -	m = 3.4					
	Anaho bay - - - - -	m = 2.9					
	Hakahe Tau - - - - -	m = 4.4					
	Vaieo or Akaoto bay - - - - -	m = 4.5					
	Périgot bay (Puamau) - - - - -	m = 3.0					
	Bon Repos (Omoa) bay - - - - -	m = 4.4					
	Port Tai Oa - - - - -	m = 3.0					
	Tau Ata or Santa Christina island - - - - -	m = 0.9					
767	Tuamotu (Paumotu) or Low archipelago, and the Society islands - - - - -	d = 2.0	38 × 24	10th Apr. 1872	Apr. 1898	xii. '07	3 0
1175	Anchorage in the Tuamotu (Paumotu) or Low archipelago:—		24 × 19	9th July 1907			2 0
	Ahii or Peacock Island lagoon entrance - - - - -	m = 5.3					
	Manihi entrance - - - - -	m = 8.0					
	Tiokea or Takaroa lagoon entrance - - - - -	m = 3.5					
	Amyot bay - - - - -	m = 7.1					
	Avatoru entrance - - - - -	m = 5.7					
	Tiputa entrance - - - - -	m = 5.7					
	Mururoa or Osnaburg island - - - - -	m = 0.4					
	North Passage to Rotoava - - - - -	m = 2.0					
	Pakaka to Seignelay point - - - - -	m = 0.7					
	Pakaka (Aniuru) pass - - - - -	m = 6.0					
	Fakahina island - - - - -	m = 0.5					
	Passes into Amanu atoll - - - - -	m = 2.8					
3664	Passes and anchorages in Tuamotu or Low archipelago:—		39 × 25	9th July 1907			3 0
	Raroia pass and anchorage - - - - -	m = 7.2					
	Makemo island—North-east pass and anchorages - - - - -	m = 7.2					
	Tahanea Island passes - - - - -	m = 5.2					
1111	Hao (Bow or La Harpe) island - - - - -	m = 0.5	15 × 11	12th Mar. 1833	Mar. 1888	ii. '94	1 0
	Entrance to Hao lagoon - - - - -	m = 20.0					
1112	Manga Reva or Gambier islands - - - - -	m = 0.8	19 × 15	5th June 1885	Dec. 1908	ii. '09	1 0
3673	Manga Reva (Peard) island - - - - -	m = 4.8	38 × 26	11th Nov. 1908		viii. '10	3 0
1060	Huaheine to Marua or Maupiti, with the intermediate islands - - - - -	m = 0.5	38 × 25	10th Nov. 1887	Apr. 1890	ii. '08	3 0
1428	Bora Bora island - - - - -	m = 3.3	26 × 19	7th Oct. 1890			2 0
1107	Anchorage in the Society islands:—		25 × 18	15th Aug. 1888	Mar. 1896		2 0
	Hurepiti bay - - - - -	m = 2.9					
	Teoneroa-haaoa and Hamene bays - - - - -	m = 2.9					
	Rautoanui pass - - - - -	m = 2.9					
	Faaroa bay - - - - -	m = 2.9					
	Mopelá (Mopelia) anchorage and lagoon entrance - - - - -	m = 3.6					
526	Harbours in the Society islands:—		24 × 19	10th Mar. 1869	Dec. 1887	ii. '08	2 0
	Téavarua or Uturoa harbour - - - - -	m = 9.0					
	Owharre (Fare) harbour - - - - -	m = 2.7					
1382	Tahiti and Murea (Otaheité and Eimeo) - - - - -	m = 0.5	25 × 18	21st Oct. 1895	15th Mar. 1911		2 0
	Papetoai and Poapao bays - - - - -	m = 2.0					

The limits of the above charts will be found on Index Sheet P.

SOUTH-EASTERN GROUPS—COOK, MARQUESAS, SOCIETY, AND TUBUAI ISLANDS,
AND TUAMOTU OR LOW ARCHIPELAGO (*continued*).

No. of Chart.	Title of Chart or Plan.	Scale in Inches.	Size in Inches.	Date of Publication.	Last New Edition.	Latest Correction.	Net Price. <i>s. d.</i>
1158	North coast of Tahiti—Papiete pass to Papenu pass - - - - -	m = 4.0	49 × 26	22nd July 1895	Feb. 1910	- -	4 0
3731	Papiete harbour - - - - -	m = 11.9	25 × 18	26th June 1909	1st Aug. 1913	- -	2 0
3137	Port Phaëton and approaches - - - - -	m = 2.9	26 × 19	9th Nov. 1900	- - -	x. '09	2 0
2868	Tubuai island - - - - -	m = 1.8	25 × 18	25th Feb. 1898	- - -	vii. '02	2 0
	Anchorage on the north coast of Tubuai island - - - - -	m = 5.7					
3461	Vavitao or Ravaivai - - - - -	m = 2.4	26 × 19	19th Dec. 1904	- - -	- -	2 0
29	Rapa (Oparo) island - - - - -	m = 3.6	26 × 19	13th May 1891	- - -	v. '09	2 0
1113	Pitcairn island - - - - -	m = 3.0	11 × 9	15th Dec. 1829	Feb. 1872	iv. '11	1 0
1386	Islands in the South Pacific ocean:—		25 × 18	20th Jan. 1876	Dec. 1906	- -	2 0
	Easter island or Rapa Nui - - - - -	m = 1.1					
	Cook bay or Hanga Roa - - - - -	m = 3.6					
	Sala y Gomez - - - - -	m = 2.4					

The limits of the above charts will be found on Index Sheet P.

SECTION XIII.

WEST COAST OF AMERICA.

ALASKA.

No. of Chart.	Title of Chart or Plan.	Scale in Inches.	Size in Inches.	Date of Publication.	Last New Edition.	Latest Correction.	Net Price. <i>s. d.</i>
787	Pacific ocean, eastern part—Cape Corrientes (Mexico) to Kadiak island - - - - -	d = 0.6	40 × 25	21st June 1877	Mar. 1908	xi. '13*	3 0
786	Pacific ocean, eastern part—Cape Horn to Cape Corrientes (Mexico), and extending to 110° west longitude -	d = 0.6	48 × 25	15th Aug. 1876	29th Jan. 1913	xi. '13*	4 0
1501	Seguam island to Attu island - - - - -	d = 2.7	31 × 25	9th July 1890	July 1906	i. '05	3 0
	Chichagof harbour - - - - -	m = 2.5					
	Kyska harbour - - - - -	m = 1.4					
	Constantine harbour - - - - -	m = 1.7					
	Bay of Islands - - - - -	m = 1.1					
	Korovin bay - - - - -	m = 0.3					
	Nazan bay - - - - -	m = 0.5					
	Suchikof bay - - - - -	m = 1.1					
	McDonald bay - - - - -	m = 1.0					
	Bay of Waterfalls - - - - -	m = 0.5					
1500	Kadiak island to Seguam island - - - - -	d = 2.9	32 × 25	9th July 1890	Jan. 1908	xi. '11	3 0
1454	Anchorage in Alaska :— - - - -	-	30 × 25	11th Aug. 1890	19th July 1911	x. '13	3 0
	Kukak bay - - - - -	m = 0.3					
	North-west and Yukon harbours - - - - -	m = 1.0					
	South-west anchorage - - - - -	m = 1.0					
	Akun cove - - - - -	m = 0.9					
	Eagle harbour - - - - -	m = 0.8					
	Port Etches - - - - -	m = 0.9					
	Port Graham - - - - -	m = 0.9					
	Port Wrangell - - - - -	m = 0.5					
	Kodiak (St. Paul) harbour and approaches - - - - -	m = 0.9					
	Shumagin islands - - - - -	m = 0.1					
	Chernoffski harbour - - - - -	m = 1.8					
	Kulilyak bay - - - - -	m = 1.3					
	Pribilof islands - - - - -	m = 0.1					
	English bay and adjacent anchorages - - - - -	m = 1.0					
	St. Matthew and adjacent islands - - - - -	m = 0.5					
1457	Anchorage in Alaska :— - - - -	-	30 × 25	2nd Aug. 1890	Nov. 1908	xii. '09	3 0
	Popof strait and Humboldt harbour - - - - -	m = 1.8					
	Coal harbour - - - - -	m = 3.6					
	Doris and Anchorage bays - - - - -	m = 0.9					
	Entrance to Lituya bay - - - - -	m = 4.8					

continued on next page

The limits of the above charts will be found on Index Sheets A and Q.

ALASKA (continued).

No. of Chart.	Title of Chart or Plan.	Scale in Inches.	Size in Inches.	Date of Publication.	Last New Edition.	Latest Correction.	Net Price. s. d.
<i>1457 continued</i>							
	Port Mulgrave - - - - -	m = 9-0					
	Sanborn harbour - - - - -	m = 1-8					
	Unalaska bay (Captains bay) - - - - -	m = 0-9					
	Cape Etolin anchorage - - - - -	m = 2-0					
	Simeonof island and harbour - - - - -	m = 0-6					
	Samganuda bay - - - - -	m = 1-5					
	Nateekin bay - - - - -	m = 3-1					
3336	Unimak and Akutan passes and approaches - - - - -	m = 0-2	38 × 25	23rd Apr. 1903	- - -	ix. '11	3 0
3251	Dutch and Iliuliuk harbours - - - - -	m = 7-3	26 × 19	14th Feb. 1902	- - -	viii. '06	2 0
3464	Harbours and anchorages in Alaska :— - - - -	- - -	26 × 18	11th Nov. 1904	- - -	- - -	2 0
	Dora harbour - - - - -	m = 3-6					
	East Anchor cove - - - - -	m = 3-6					
	Acherk harbour - - - - -	m = 7-3					
	Peterson bay - - - - -	m = 3-6					
	North-east harbour - - - - -	m = 7-3					
1915	Anchorage in Alaska :— - - - -	- - -	26 × 18	26th Apr. 1901	- - -	iv. '09	2 0
	Mist harbour - - - - -	m = 12-1					
	Sandy cove - - - - -	m = 3-0					
	Albatross anchorage - - - - -	m = 2-2					
	Lazy bay - - - - -	m = 5-0					
	Isanotski strait (False pass) - - - - -	m = 1-5					
1499	Cross sound to Kadiak island - - - - -	d = 3-1	31 × 25	9th July 1890	Jan. 1908	xi. '13	3 0
3136	Anchorage in Alaska :— - - - -	- - -	26 × 18	29th May 1900	Apr. 1905	- - -	2 0
	Karluk anchorage - - - - -	m = 3-0					
	Larsens bay - - - - -	m = 3-0					
	Uyak anchorage - - - - -	m = 3-0					
	Shearwater bay - - - - -	m = 5-2					
3655	Plans in Alaska :— - - - -	- - -	25 × 18	22nd Apr. 1907	- - -	x. '13*	2 0
	Resurrection bay - - - - -	m = 0-7					
3569	Port Valdez - - - - -	m = 1-6	25 × 18	6th June 1906	Jan. 1907	x. '10	2 0
3313	Yakutat (Bering) bay - - - - -	m = 0-6	26 × 19	13th Dec. 1902	Jan. 1908	vii. '12	2 0
	Controller bay - - - - -	m = 0-7					
2131	Port Simpson to Cross sound, including the Koloschensk archipelago - - - - -	m = 0-1	41 × 25s	13th July 1865	July 1907	xii. '13	4 0
	Point Highfield anchorage - - - - -	m = 5-0					
	Port Tongass - - - - -	m = 1-5					
2462	Windham bay to Icy cape, Stephens passage and Lynn canal - - - - -	m = 0-3	38 × 25	6th Mar. 1897	June 1907	xi. '13	3 0
3633	Dixon harbour - - - - -	m = 4-9	26 × 18	5th Mar. 1907	- - -	- - -	2 0
3008	Anchorage in South-east Alaska :— - - - -	- - -	25 × 19	11th Nov. 1898	Apr. 1904	vii. '06	2 0
	Bartlett bay - - - - -	m = 1-8					
	Fritz cove - - - - -	m = 3-6					
	William Henry bay - - - - -	m = 3-6					
	Barlow Cove anchorage - - - - -	m = 3-6					
	Swanson harbour - - - - -	m = 3-6					
	Funter bay - - - - -	m = 3-6					
	Killisnoo harbour - - - - -	m = 4-0					

The limits of the above charts will be found on Index Sheet Q.

ALASKA (continued).

No. of Chart.	Title of Chart or Plan.	Scale in Inches.	Size in Inches.	Date of Publication.	Last New Edition.	Latest Correction.	Net Price. s. d.
2288	Lynn canal from Point Sherman to head of inlet - - - - -	m = 0-9	39 × 26	23rd July 1898	- - -	ix. '11	3 0
2463	Port McArthur to Windham bay, including Chatham and Sumner straits and Frederick sound - - - - -	m = 0-2	38 × 25	6th Mar. 1897	June 1907	xi. '13*	3 0
2337	Sitka sound (The Norfolk sound of Vancouver) - - - - -	m = 0-5	25 × 18	26th Aug. 1895	Nov. 1900	x. '13	2 0
2348	Sitka harbour and approaches - - - - -	m = 4-4	26 × 19	30th Sept. 1895	Jan. 1898	vi. '13	2 0
3653	Whitewater and Chaik bays - - - - -	m = 2-7	25 × 19	22nd Apr. 1907	- - -	- - -	2 0
3705	Bay of Pillars - - - - -	m = 3-2	39 × 26	29th Sept. 1908	- - -	xi. '13*	3 0
	Washington bay - - - - -	m = 6-4					
3637	Plans in the neighbourhood of Chatham strait :— - - - -	- - -	39 × 25	2nd Apr. 1907	- - -	vii. '11	3 0
	Red Bluff bay - - - - -	m = 3-7					
	Hoggatt bay - - - - -	m = 3-7					
	Herring bay and Chapin bay - - - - -	m = 3-7					
	Gut bay - - - - -	m = 3-7					
	Surprise harbour and Murder cove - - - - -	m = 3-7					
3132	Saginaw and Security bays - - - - -	m = 1-8	26 × 19	13th July 1900	- - -	viii. '07	2 0
2110	Anchorage in South-east Alaska :— - - - -	- - -	38 × 26	6th Aug. 1894	Aug. 1898	x. '13	3 0
	Gambier bay - - - - -	m = 1-8					
	Woewodski and Eliza harbours - - - - -	m = 1-8					
	Fanshaw bay and Cleveland passage - - - - -	m = 1-8					
	Port Chester - - - - -	m = 2-7					
	Chasina anchorage - - - - -	m = 5-4					
3022	Wrangell strait - - - - -	m = 3-6	39 × 26	20th Feb. 1899	- - -	vi. '13	2 0
1449	Anchorage in and near Sumner strait :— - - - -	- - -	32 × 25	11th Aug. 1890	Aug. 1898	ix. '08	3 0
	Port McArthur - - - - -	m = 7-3					
	Red bay - - - - -	m = 3-6					
	Port Conclusion - - - - -	m = 1-2					
1433	Anchorage in Sumner and Clarence straits :— - - - -	- - -	32 × 26	2nd Aug. 1890	- - -	x. '12*	3 0
	Port Protection - - - - -	m = 3-6					
	St. John harbour - - - - -	m = 3-6					
	Steamer bay - - - - -	m = 3-6					
	Dewey anchorage - - - - -	m = 3-6					
2458	Port Simpson to Port McArthur, including the inner channels, and Prince of Wales island - - - - -	m = 0-2	45 × 25	15th Dec. 1896	July 1907	xii. '13	4 0
1524	Plans in Alaska :— - - - -	- - -	25 × 19	22nd Mar. 1898	- - -	ix. '12	2 0
	Juneau anchorage - - - - -	m = 1-8					
	Wrangell harbour - - - - -	m = 7-3					
	Ratz harbour - - - - -	m = 7-3					
	Tongass narrows - - - - -	m = 1-6					
	Tolstoi bay - - - - -	m = 1-8					
837	Anchorage in South-east Alaska :— - - - -	- - -	25 × 19	2nd Aug. 1898	Aug. 1908	- - -	2 0
	Karta bay - - - - -	m = 7-2					
	Seal cove - - - - -	m = 7-3					
	Head of Kasaan bay - - - - -	m = 3-7					
3634	Plans in Prince of Wales island :— - - - -	- - -	38 × 24	23rd Apr. 1907	10th May 1911	- - -	3 0
	McKenzie inlet - - - - -	m = 3-6					
	Hollis anchorage - - - - -	m = 3-6					

continued on next page

The limits of the above charts will be found on Index Sheet Q.

ALASKA (continued).

No. of Chart.	Title of Chart or Plan.	Scale in Inches.	Size in Inches	Date of Publication.	Last New Edition.	Latest Correction.	Net Price. s. d.
	<i>3634 continued</i>						
	Dolomi anchorage and Port Johnson - - -	m = 3.6					
	North arm of Moira sound - - -	m = 3.6					
	Lyman anchorage - - -	m = 7.3					
3138	Anchorage in South-east Alaska :—	-	38 × 26	31st Dec. 1900	June 1907	xii. '13	3 0
	Klawak inlet and approach - - -	m = 1.8					
	Cape Chacon - - -	m = 0.9					
	Tamgas harbour - - -	m = 1.8					
	Mary Island anchorage and Custom House cove	m = 7.2					
	Hassler harbour - - -	m = 7.2					
	Yes bay - - -	m = 1.8					
	Redfish bay - - -	m = 2.1					

The limits of the above charts will be found on Index Sheet Q.

BRITISH COLUMBIA.

No. of Chart.	Title of Chart or Plan.	Scale in Inches.	Size in Inches.	Date of Publication.	Last New Edition.	Latest Correction.	Net Price. s. d.
2430	Queen Charlotte islands, and adjacent coast of British Columbia - - -	m = 0.1	25 × 18	5th Nov. 1880	June 1907	xi. '13**	2 0
3754	Dixon entrance - - -	m = 0.4	38 × 25	11th Apr. 1911	- - -	xi. '13**	3 0
3716	Plans in Graham island :—	-	37 × 26	9th Feb. 1909	- - -	- - -	3 0
	Parry passage - - -	m = 4.0					
	Virago sound and Naden harbour - - -	m = 1.8					
	The bar and Alexandra narrows - - -	m = 4.0					
3713	Masset harbour - - -	m = 3.6	38 × 26	19th Nov. 1908	- - -	xi. '13	3 0
48	Skidegate inlet - - -	m = 1.0	26 × 19	30th Apr. 1872	July 1899	v. '13	2 0
	Anchor cove - - -	m = 12.0					
	Kaisun harbour - - -	m = 3.4					
	Kitgoro - - -	m = 2.1					
2168	Plans of ports etc., in Queen Charlotte islands :—	-	25 × 19	8th Nov. 1856	30th Oct. 1912	iii. '13	2 0
	Cumshewa inlet - - -	m = 0.5					
	Selwyn inlet - - -	m = 0.5					
	Skincuttle inlet - - -	m = 0.5					
	Ikeda cove - - -	m = 7.3					
	Houston Stewart channel and Rose harbour -	m = 2.0					
	Port Kuper, including Mitchell and Douglas harbours -	m = 2.2					
	Athlow bay and Port Chanal - - -	m = 0.7					
2190	Nass bay - - -	m = 3.0	25 × 19	25th Oct. 1872	- - -	- - -	2 0
	Nass river - - -	m = 1.0					
1923a	Cape Caution to Port Simpson, including Hecate strait and part of Queen Charlotte islands—northern portion	m = 0.2	40 × 26	12th Dec. 1867	19th Apr. 1911	xi. '13	3 0
	Khutze anchorage - - -	m = 5.2					
	Kemano bay - - -	m = 8.5					
	Kitlup anchorage - - -	m = 2.5					
1737	Edye passage to Portland inlet - - -	m = 0.8	42 × 25	4th Dec. 1912	- - -	x. '13	4 0
2426	Port Simpson and adjacent anchorages - - -	m = 3.0	38 × 26	30th Dec. 1907	- - -	viii. '10	3 0
3678	Port Simpson - - -	m = 8.0	38 × 26	6th Nov. 1907	- - -	ii. '09	3 0
2453	Browning entrance to Prince Rupert harbour -	m = 1.0	45 × 25	21st Oct. 1913	- - -	- - -	4 0
3282	Prince Rupert harbour and southern approaches -	m = 4.6	43 × 26	29th Sept. 1910	23rd Oct. 1912	- - -	4 0
1901	Plans in British Columbia :—	-	38 × 25	28th Feb. 1868	12th Dec. 1913	- - -	3 0
	Brundige inlet - - -	m = 2.9					
	Duncan bay and Metlakatla bay - - -	m = 2.3					
	Qlawdzeet anchorage - - -	m = 5.8					
	Refuge bay - - -	m = 5.8					
	Stuart anchorage - - -	m = 6.0					
	Holmes bay - - -	m = 5.5					
	Carter bay - - -	m = 4.0					
	Kynumpt harbour - - -	m = 5.5					
	McLaughlin bay - - -	m = 5.5					
	Namu harbour - - -	m = 4.0					
	Goldstream harbour - - -	m = 6.0					
	Safety cove (Oat-so-alis) - - -	m = 4.0					
	Schooner Retreat (Ka-pi-lish) - - -	m = 6.0					

The limits of the above charts will be found on Index Sheet Q.

BRITISH COLUMBIA (continued).

No. of Chart.	Title of Chart or Plan.	Scale in Inches.	Size in Inches.	Date of Publication.	Last New Edition.	Latest Correction.	Net Price. s. d.
2189	Ports adjacent to Principe and Grenville channels :—	-	25 × 19	16th Dec. 1872	13th Dec. 1911	-	2 0
	Port Canaveral - - - - -	m = 3.2					
	Port Stephens - - - - -	m = 3.2					
	Klewnuggit inlet - - - - -	m = 3.2					
	Lowe inlet - - - - -	m = 3.2					
	Coghlan anchorage - - - - -	m = 3.2					
1923b	Cape Caution to Port Simpson, including Hecate strait and part of Queen Charlotte islands—southern portion	m = 0.2	40 × 26s	12th Dec. 1867	30th Oct. 1912	x. '13*	4 0
	Continuation of Burke and Dean channels - - -	d = 4.0					
	Kimsquit - - - - -	m = 0.5					
	West entrance of Schooner passage - - -	m = 0.7					
1462	Anchorage adjacent to Fitz Hugh and Millbank sounds :—	-	38 × 25	16th Dec. 1872	-	ix. '07	3 0
	Klemtu passage and anchorage - - - - -	m = 4.2					
	Nowish cove - - - - -	m = 4.2					
	Welcome harbour - - - - -	m = 4.2					
	Port Blackney, Morris bay, and adjacent channels	m = 4.2					
	Bela Kula anchorage - - - - -	m = 4.0					
2449	Lama passage and Seaforth channel - - - - -	m = 1.6	51 × 25s	1st Oct. 1872	5th Dec. 1913	-	5 0
2448	Approaches to Fitz Hugh and Smith sounds - - -	m = 1.0	38 × 25	5th Nov. 1891	Dec. 1903	vi. '13	3 0
	Takush harbour - - - - -	m = 4.0					
3462	Anchorage in Queen Charlotte sound :—	-	26 × 18	18th Nov. 1904	-	-	2 0
	Southgate group and anchorage - - - - -	m = 5.8					
1917	Vancouver island, and adjacent shores of British Columbia	m = 0.1	37 × 25	25th Sept. 1865	Feb. 1900	xii. '13*	3 0
582	Goletas channel to Quatsino sound, including Scott islands	m = 0.5	37 × 25	8th Dec. 1864	Nov. 1896	iii. '12	3 0
570	Quatsino sound - - - - -	m = 2.0	25 × 19	31st Mar. 1865	Dec. 1897	iii. '12	2 0
	Koprino harbour - - - - -	m = 6.0					
	Hecate cove - - - - -	m = 6.0					
3443	Nahwhitti bar with the passages leading into Queen Charlotte sound - - - - -	m = 2.0	39 × 26	8th Oct. 1904	-	-	3 0
	Bull harbour - - - - -	m = 3.0					
3430	Goletas and New channels - - - - -	m = 2.0	39 × 26	8th Oct. 1904	-	i. '11	3 0
581	Johnstone and Broughton straits and Queen Charlotte sound, with Knight inlet and adjacent channels -	m = 0.5	37 × 25s	20th June 1867	July 1898	iii. '13	4 0
	Sunday harbour - - - - -	m = 2.5					
	Dusky cove - - - - -	m = 1.2					
	Squash anchorage - - - - -	m = 6.0					
	Vere cove - - - - -	m = 6.0					
3448	Blunden harbour - - - - -	m = 11.8	26 × 19	8th Oct. 1904	-	-	2 0
571	Harbours in the vicinity of Queen Charlotte sound :—	-	24 × 19	18th Apr. 1866	-	i. '04	2 0
	Cypress harbour - - - - -	m = 6.0					
	Tracey harbour - - - - -	m = 6.0					
	Cullen harbour - - - - -	m = 6.0					
3417	Hanson island to Beaver harbour, including Broughton strait - - - - -	m = 1.9	53 × 26	30th July 1904	-	i. '08	5 0
	Port McNeill - - - - -	m = 4.0					
2067	Harbours in Discovery passage, Broughton strait, and Goletas channel :—	-	24 × 19	28th Feb. 1863	Feb. 1904	xii. '00	2 0
	Beaver harbour - - - - -	m = 4.0					
	Shushartie bay - - - - -	m = 3.0					

The limits of the above charts will be found on Index Sheet Q.

BRITISH COLUMBIA (continued).

No. of Chart.	Title of Chart or Plan.	Scale in Inches.	Size in Inches.	Date of Publication.	Last New Edition.	Latest Correction.	Net Price. s. d.
3271	Plans in Broughton and Johnstone straits :—	-	25 × 19	2nd May 1902	Nov. 1903	-	2 0
	Alert bay - - - - -	m = 4.0					
	Blinksop bay - - - - -	m = 6.0					
3387	Johnstone strait—Sheet 3 (West)	m = 1.9	39 × 26	11th Mar. 1904	-	iii. '13	3 0
	Forward bay - - - - -	m = 3.8					
3333	Johnstone strait—Sheet 2 (Central)	m = 1.9	39 × 26	9th May 1903	-	iv. '11	3 0
630	Port Neville - - - - -	m = 4.0	37 × 25	23rd Dec. 1865	Sept. 1902	xi. '00	3 0
	Forward harbour - - - - -	m = 4.0					
3260	Johnstone strait—Sheet 1 (East)	m = 2.0	39 × 26	31st July 1902	-	viii. '13	3 0
2870	Toba, Bute, and Loughborough inlets, and adjacent channels - - - - -	m = 0.5	29 × 25	21st Dec. 1900	-	x. '13	3 0
	Waddington harbour - - - - -	m = 2.0					
	Beaver creek - - - - -	m = 3.0					
	Gorge harbour - - - - -	m = 3.0					
	Cameleon harbour - - - - -	m = 3.0					
	Drew harbour - - - - -	m = 3.0					
	Squirrel cove - - - - -	m = 3.0					
580	Straits of Georgia—Sheet 2: North-east point of Texada island to Johnstone strait	m = 0.5	38 × 25	30th Sept. 1862	Dec. 1900	xii. '13	3 0
	Walsh cove - - - - -	m = 4.0					
	Prideaux haven - - - - -	m = 4.0					
	Tribune bay - - - - -	m = 2.5					
3162	Discovery passage - - - - -	m = 2.0	39 × 26	5th Feb. 1902	-	iii. '13	3 0
3178	Plans in Discovery passage :—	-	25 × 19	25th Jan. 1902	-	-	2 0
	Gowlland harbour - - - - -	m = 6.4					
	Otter cove - - - - -	m = 6.0					
	Elk bay - - - - -	m = 4.0					
	Duncan bay - - - - -	m = 3.9					
538	Anchorage on the east coast of Vancouver island :—	-	26 × 18	16th Apr. 1896	Dec. 1901	ii. '13	2 0
	Seymour narrows - - - - -	m = 4.0					
	Menzies bay - - - - -	m = 8.0					
333	Baynes sound and approaches - - - - -	m = 2.5	39 × 26	2nd July 1900	-	v. '12	3 0
	Union bay - - - - -	m = 8.0					
3127	Port Augusta (Comox) - - - - -	m = 12.0	33 × 26	26th July 1900	-	i. '11	3 0
579	Strait of Georgia—Sheet 1: Fraser river to north-east point of Texada island, including Howe sound and Jarvis inlet - - - - -	m = 0.5	39 × 26s	16th Feb. 1863	Aug. 1900	xii. '13	4 0
	Tucker bay - - - - -	m = 2.0					
3517	Nanoose harbour and approach - - - - -	m = 6.0	39 × 26	27th Dec. 1905	-	-	3 0
2512	Approaches to Nanaimo harbour - - - - -	m = 4.0	26 × 19	13th Nov. 1905	28th Nov. 1913	-	2 0
573	Nanaimo harbour - - - - -	m = 12.0	33 × 26	29th Mar. 1901	12th Dec. 1913	-	3 0
585	Plans in British Columbia :—	-	38 × 24	7th May 1913	-	-	3 0
	Baker passage - - - - -	m = 3.0					
	Blubber bay - - - - -	m = 3.0					
	Marble bay and Van Anda cove - - - - -	m = 10.0					
	Pender harbour - - - - -	m = 6.0					
	Shoal channel and Plumper cove - - - - -	m = 3.0					
	Port Graves - - - - -	m = 3.0					

The limits of the above charts will be found on Index Sheet Q.

BRITISH COLUMBIA (continued).

No. of Chart.	Title of Chart or Plan.	Scale in Inches.	Size in Inches.	Date of Publication.	Last New Edition.	Latest Correction.	Net Price. s. d.
2078	Plans in British Columbia :—	- -	25 × 17	11th Dec. 1912	- - -	- -	2 0
	Welcome pass - - - - -	m = 3-0					
2689	Juan de Fuca strait to Strait of Georgia - - -	m = 0-5	38 × 25	22nd Aug. 1882	Aug. 1910	xii. '13**	3 0
1922	Fraser river and Burrard inlet - - - - -	m = 1-0	37 × 25s	30th Nov. 1860	July 1906	xi. '13	4 0
922	Burrard inlet - - - - -	m = 2-0	39 × 26	6th Mar. 1893	June 1910	xi. '13	3 0
	First Narrows - - - - -	m = 8-0					
	Vancouver harbour - - - - -	m = 4-0					
	Second Narrows - - - - -	m = 4-0					
2627	Semiahmoo bay and Drayton harbour - - - -	m = 4-0	24 × 19	20th June 1864	Mar. 1896	xii. '13	2 0
3618	Moresby passage to Gabriola pass—nothern sheet -	m = 1-8	39 × 26	4th June 1907	Dec. 1909	- -	3 0
	Boat harbour - - - - -	m = 6-0					
3523	Plans on the east coast of Vancouver island :—	- -	39 × 25	27th Dec. 1905	June 1906	iv. '10	3 0
	Oyster harbour - - - - -	m = 6-0					
	Dodd and False narrows - - - - -	m = 4-0					
	Dodd narrows - - - - -	m = 8 0					
	Chemainus bay - - - - -	m = 6-0					
3619	Moresby passage to Gabriola pass—southern sheet -	m = 1-8	38 × 25	30th July 1907	Apr. 1910	v. '12*	3 0
3594	Plans on the east coast of Vancouver island :—	- -	25 × 19	10th Dec. 1906	- - -	xii. '07	2 0
	Ganges harbour and Captain passage - - -	m = 3-0					
	Porlier pass - - - - -	m = 6-0					
3520	Active pass - - - - -	m = 6-0	26 × 19	28th Oct. 1905	- - -	v. '12	2 0
2840	Haro and Rosario straits - - - - -	m = 0-9	44 × 25	9th May 1911	- - -	xii. '13	4 0
3447	Moresby passage with its approaches - - - -	m = 3-0	26 × 19	28th Oct. 1904	Jan. 1910	vii. '12	2 0
602	Roche harbour and approaches - - - - -	m = 5-8	26 × 19	21st Nov. 1902	- - -	xi. '11	2 0
1911	Approach to Juan de Fuca strait - - - - -	m = 0-3	38 × 25	30th Apr. 1900	Sept. 1904	vi. '13	3 0
	Port San Juan (Port Renfrew) - - - - -	m = 1-0					
	Nee'ah bay - - - - -	m = 2-0					
577	Inner channels leading from Juan de Fuca strait to Haro strait -	m = 6-0	37 × 25	15th Oct. 1864	May 1905	xii. '08	3 0
	Telegraph cove - - - - -	m = 19-9					
576	Esquimalt and Victoria harbours - - - - -	m = 6-0	37 × 25	15th Oct. 1864	Aug. 1896	viii. '13	3 0
1897b	Victoria harbour - - - - -	m = 10-0	40 × 25	13th Dec. 1861	Sept. 1906	viii. '13	3 0
1897a	Esquimalt harbour - - - - -	m = 10-0	40 × 25	13th Dec. 1861	Jan. 1873	i. '10	3 0
572	Constance cove - - - - -	m = 18-0	22 × 16	14th May 1864	June 1910	- -	2 0
	Naval coal wharf - - - - -	m = 72-0					
1906	Becher and Pedder bays - - - - -	m = 4-0	25 × 19	10th Jan. 1878	- - -	xi. '09	2 0
1907	Sooke inlet - - - - -	m = 4-0	24 × 19	20th Jan. 1866	Aug. 1896	vi. '06	2 0
584	Sydney inlet to Nitinat, including Clayoquot and Barkley sounds -	m = 0-5	38 × 25	3rd July 1863	13th Sept. 1911	iv. '13*	3 0
	Refuge cove - - - - -	m = 3-0					
	Uchucklesit harbour - - - - -	m = 3-0					
	Island harbour - - - - -	m = 6-0					
	Entrance anchorage - - - - -	m = 3-0					
	Stamp harbour - - - - -	m = 3-5					
592	Barkley sound - - - - -	m = 1-6	39 × 26	30th Sept. 1865	Oct. 1901	iv. '13*	3 0
1835	Clayoquot sound - - - - -	m = 1-4	39 × 26	30th Sept. 1898	July 1902	xi. '11	3 0
569	Esperanza to Clayoquot, including Nootka sound -	m = 0-5	37 × 25	29th June 1865	Aug. 1898	iii. '11	3 0
	Hesquiat harbour - - - - -	m = 1-5					

The limits of the above charts will be found on Index Sheet Q.

BRITISH COLUMBIA (continued).

No. of Chart.	Title of Chart or Plan.	Scale in Inches.	Size in Inches.	Date of Publication.	Last New Edition.	Latest Correction.	Net Price. s. d.
1916	Nootka sound - - - - -	m = 2-0	38 × 26	19th June 1865	Nov. 1866	iii. '11	3 0
	Friendly cove - - - - -	m = 12-0					
589	Esperanza and Nuchatlitz inlets - - - - -	m = 2-0	32 × 24	27th June 1865	Apr. 1902	- -	3 0
	Queen's cove - - - - -	m = 12-0					
583	Quatsino to Esperanza, including Kyuquot sound -	m = 0-5	31 × 25	30th June, 1865	- - -	xii. '09	3 0
717	Kyuquot sound - - - - -	m = 1-7	38 × 26	24th Mar. 1866	Sept. 1897	v. '12	3 0
716	Nasparti and Ou Ou Kinsh inlets - - - - -	m = 1-7	38 × 26	24th Mar. 1866	- - -	x. '08	3 0
590	Klaskino and Klaskish inlets and anchorages -	m = 2-0	31 × 24	30th May 1865	- - -	vi. '08	3 0

The limits of the above charts will be found on Index Sheet Q.

UNITED STATES—WEST COAST.

No. of Chart.	Title of Chart or Plan.	Scale in Inches.	Size in Inches.	Date of Publication.	Last New Edition.	Latest Correction.	Net Price. s. d.
2531	Cape Mendocino to Vancouver island	d = 4.2	37 × 25	25th Apr. 1884	Dec. 1900	xi. '13	3 0
	Humboldt bay	m = 1.0					
	Orford reef	m = 0.5					
	Entrance to the Coos river	m = 1.0					
	Entrance to the Umpqua river	m = 1.0					
	Entrance to the Yaquina river	m = 1.0					
	Grays harbour	m = 1.0					
	Duncan rock and Cape Flattery	m = 2.0					
1947	Admiralty inlet and Puget sound	m = 0.5	38 × 25	9th Oct. 1893		vi. '13	3 0
1427	Harbours in Puget sound :—		26 × 17	13th Dec. 1890	2nd Apr. 1913	v. '13	2 0
	Seattle harbour	m = 3.6					
	Tacoma harbour	m = 3.0					
1792	Port Townsend and Kilisut harbour	m = 3.0	26 × 19	26th June 1893		vi. '13	2 0
1717	Port Angeles	m = 7.2	26 × 19	25th Sept. 1897		vii. '08	2 0
3124	Yaquina river to Cape Disappointment	m = 0.4	38 × 25	21st Apr. 1900		vii. '13	3 0
2839	Columbia river (Entrance to Upper Astoria)	m = 1.8	39 × 26	16th Dec. 1897	Sept. 1908	vii. '13*	3 0
3123	Cape Blanco to Yaquina river	m = 0.4	41 × 25	14th Apr. 1900		ix. '13	4 0
3122	Redding rock to Cape Blanco	m = 0.4	38 × 25	14th Apr. 1900		xi. '13	3 0
455	Anchorage on the coast of California and Oregon :—		24 × 19	20th Feb. 1878	Nov. 1894	x. '13	2 0
	Hunter cove	m = 3.0					
	Chetko cove	m = 3.0					
	Mack Reef anchorage	m = 2.9					
	Crescent city	m = 1.8					
	Trinidad harbour	m = 3.0					
	Mendocino bay	m = 3.0					
3121	Abalone point to Redding rock	m = 0.4	38 × 25	9th Feb. 1900		xi. '13	3 0
2530	San Diego bay to Cape Mendocino	d = 3.8	38 × 24	16th Apr. 1858	July 1897	xii. '13	3 0
	Año Nuevo harbour	m = 1.8					
	San Simeon harbour	m = 1.8					
	Santa Cruz harbour	m = 1.8					
	Coxo harbour	m = 1.8					
	San Luis Obispo bay	m = 1.8					
	Shelter cove	m = 1.8					
	Fort Ross cove	m = 1.8					
3120	Bodega head to Abalone point	m = 0.4	38 × 25	9th Feb. 1900		viii. '12	3 0
1925	Bodega bay	m = 3.0	24 × 18	23rd Mar. 1849	Apr. 1866	viii. '12	2 0
229	Point Pinos to Bodega head	m = 0.4	38 × 26	31st Dec. 1868	18th Dec. 1912	x. '13	3 0
591	San Francisco harbour	m = 1.5	38 × 26	28th July 1906		ix. '13	3 0
2887	San Pablo and Suisun bays, including Mare island and Karquines straits	m = 0.7	25 × 18	5th Mar. 1884	Apr. 1904	x. '13	2 0
	Mare Island strait	m = 5.2					
778	Conception point to Point Pinos	m = 0.3	38 × 25	10th Nov. 1899		iii. '13	3 0
2545	Harbours on the coast of California :—		25 × 18	20th Mar. 1866	June 1897	v. '12	2 0
	Monterey harbour	m = 1.8					
	Santa Barbara	m = 3.6					
	Point Sal anchorage	m = 2.0					

The limits of the above charts will be found on Index Sheets Q and R.

UNITED STATES—WEST COAST (continued).

No. of Chart.	Title of Chart or Plan.	Scale in Inches.	Size in Inches.	Date of Publication.	Last New Edition.	Latest Correction.	Net Price. s. d.
899	San Diego bay to Conception point, including Santa Cruz and the adjacent islands	m = 0.2	38 × 25	20th Aug. 1885	July 1897	xii. '13	3 0
	Santa Monica	m = 1.8					
2797	Anchorage off the coast of California :—		25 × 19	19th Dec. 1860	4th Dec. 1912	- -	2 0
	Becher bay	m = 2.5					
	Anacapa bay	m = 2.5					
	Cuyler harbour	m = 1.9					
	Anacapa island	m = 2.4					
	Raper bay (Isthmus cove) and Pandora cove (Catalina harbour)	m = 1.9					
	North-west (San Clemente) harbour	m = 2.0					
	South-east harbour	m = 2.0					
1082	Harbours on the coast of California :—		26 × 18	20th Dec. 1887	11th Sept. 1912	vii. '13	2 0
	Wilmington and San Pedro harbours	m = 1.8					
2885	Anchorage on the coast of California :—		26 × 19	16th May 1862	June 1902	xii. '13	2 0
	San Diego bay	m = 1.8					
	Santo Tomas anchorage	m = 2.0					

The limits of the above charts will be found on Index Sheet R.



MEXICO—WEST COAST.

No. of Chart.	Title of Chart or Plan.	Scale in Inches.	Size in Inches.	Date of Publication.	Last New Edition.	Latest Correction.	Net Price. s. d.
2324	Cape San Lucas to San Diego bay, with the Gulf of California	d = 3.4	38 × 25	9th Apr. 1879	Mar. 1900	xii. '13	3 0
1341	Anchorage on the coast of Lower California :— Todos Santos bay	m = 1.0	24 × 19	22nd July 1889	-	-	1 0
1924	Anchorage on the coast of Lower California :— Lagoon Head anchorage Rosario bay and Sacramento reef San Quentin bay Colnett bay Hassler cove	m = 1.0 m = 0.4 m = 1.0 m = 1.3 m = 3.0	24 × 19	9th Apr. 1889	Feb. 1898	-	2 0
1908	Plans on west coast of Lower California :— Playa Maria bay Port San Bartolomé Asuncion bay	m = 1.0 m = 2.0 m = 2.0	25 × 19	27th Apr. 1849	Nov. 1891	iv. '13	2 0
2795	Cerros (Cedros) island	m = 0.6	24 × 18	14th May 1861	Apr. 1891	i. '98	2 0
2323	Manzanilla bay to the Gulf of California, including the Revilla Gigedo islands	d = 3.3	38 × 25	9th Apr. 1879	Mar. 1900	xi. '13	3 0
1930	Magdalena bay	m = 0.8	39 × 26	16th July 1900	-	xi. '04	3 0
3327	Cape San Lucas to Espiritu Santo and Santa Margarita island	m = 0.2	38 × 25	25th July 1903	June 1906	viii. '12	3 0
3106	San José del Cabo bay San Lucas bay	m = 2.0 m = 3.9	26 × 19	23rd Mar. 1900	-	vii. '07	2 0
3379	Pichilique harbour	m = 9.8	26 × 19	14th Sept. 1903	-	-	2 0
2248	Anchorage in the Gulf of California :— Pulpito anchorage Mangles anchorage Puerto Refugio Amortajada bay Santa Teresa and San Francisquito bays Salinas bay San Lorenzo channel	m = 2.0 m = 2.0 m = 2.0 m = 2.0 m = 2.0 m = 2.0 m = 1.0	27 × 20	1st July 1879	Jan. 1906	xi. '81	2 0
2293	Ports in the Gulf of California :— Santa Maria cove Approach to La Paz harbour La Paz harbour Entrance to the Estero de Agiabampo	m = 2.0 m = 3.0 m = 8.0 m = 2.1	26 × 18	1st Dec. 1881	Nov. 1903	viii. '12	2 0
2222	Guaymas harbour Puerto San Carlos Ensenada Bocochibampo	m = 3.0 m = 2.0 m = 2.0	25 × 19	20th Oct. 1853	July 1881	viii. '13	2 0
1156	Topolobampo harbour	m = 1.3	26 × 19	18th Aug. 1906	-	v. '12	2 0
1876	Anchorage on the coast of Mexico :— Mazatlan harbour Mouth of Chamatla river Fort San Blas	m = 4.5 m = 6.7 m = 3.0	25 × 19	21st July 1848	Oct. 1898	xii. '13	2 0

The limits of the above charts will be found on Index Sheet R.

MEXICO—WEST COAST (continued).

No. of Chart.	Title of Chart or Plan.	Scale in Inches.	Size in Inches.	Date of Publication.	Last New Edition.	Latest Correction.	Net Price. s. d.
1936	Islands in the North Pacific ocean :— Guadalupe island Melpomene cove Alijos rocks Clarion island Roca Partida San Benedicto island Socorro island Braithwaite bay Clipperton island Cocos island Malpelo island	- m = 0.1 m = 2.7 m = 3.9 m = 1.0 m = 19.7 m = 1.0 m = 0.5 m = 2.0 m = 2.5 m = 2.0 m = 2.0	25 × 18	6th June 1849	Apr. 1899	xii. '06	2 0
516	Mangrove bluff to Cape Corrientes Manzanilla bay Inner anchorage of Manzanilla bay Navidad bay Tenacatita bay Chamela (Perula) bay	m = 0.2 m = 1.2 m = 2.5 m = 1.9 m = 1.9 m = 2.0	39 × 25	26th Apr. 1886	Nov. 1906	iv. '12	3 0
587	Burica point to Mangrove bluff Chacahua bay Salina Cruz and Ventosa bays San José Morro Ayuca Champerico Salinas bay	d = 2.0 m = 1.9 m = 1.5 m = 1.9 m = 2.4 m = 1.9 m = 0.9	38 × 25	30th Dec. 1882	Mar. 1907	xi. '13*	3 0
1051	Port Angeles to Mangrove bluff	m = 0.1	37 × 25	8th Dec. 1887	-	iv. '13	3 0
439	Ports and anchorages on the west coast of Central America (Mexico) :— Istapa or Isla Grande bay Sihuatanejo Petatlan Tequepa or Papanoa Guatulco, Santa Cruz, and Tangola Tangola Maldonado Angeles Sacrificios	- m = 3.0 m = 3.0 m = 3.0 m = 2.0 m = 3.0 m = 0.9 m = 3.0 m = 3.0	25 × 15	14th Apr. 1883	-	iii. '12	2 0
1944	Acapulco harbour	m = 2.9	25 × 19	4th Aug. 1849	Mar. 1882	i. '09	2 0
1050	San José to Port Angeles	m = 0.1	38 × 25	8th Dec. 1887	-	xi. '13	3 0

The limits of the above charts will be found on Index Sheets R, S and U.

CENTRAL AMERICA—WEST COAST.

No. of Chart.	Title of Chart or Plan.	Scale in Inches.	Size in Inches.	Date of Publication.	Last New Edition.	Latest Correction.	Net Price. <i>s. d.</i>
1049	Elena bay to San José - - - - -	m = 0·1	38 × 25	30th Jan. 1888	- - -	viii. '13	3 0
	Nicaragua lake and adjacent coasts - - -	m = 0·1					
1927	Plans on the west coast of Central America :—	- -	26 × 19	15th Dec. 1892	Jan. 1896	viii. '13	1 0
	Acajutla anchorage - - - - -	m = 2·2					
3094	Jiquilisco bay (Port El Triunfo) - - - - -	m = 1·8	26 × 19	8th July 1899	- - -	- -	2 0
1960	Gulf of Fonseca - - - - -	m = 0·7	37 × 25	1st Sept. 1849	May 1887	iii. '08	3 0
660	Corinto harbour (Port Realejo) - - - - -	m = 3·9	25 × 19	9th Nov. 1895	June 1903	x. '12	2 0
3539	Brito road - - - - -	m = 6·0	26 × 19	28th Oct. 1905	- - -	- -	2 0
2145	Cape Mala to Elena bay, with the northern coast from Chagres to Greytown - - - - -	m = 0·1	38 × 25	20th Feb. 1889	- - -	xi. '13	3 0
868	Ports and anchorages on the west coast of Central America :—	- -	26 × 17	20th Dec. 1887	June 1900	iii. '00	2 0
	Uvita bay - - - - -	m = 2·0					
	Piedra Blanca bay - - - - -	m = 3·0					
	Port Elena - - - - -	m = 3·0					
	San Juan del Sur and Nacaseolo ports - - -	m = 2·5					
	Libertad anchorage - - - - -	m = 2·9					
	El Rincon harbour - - - - -	m = 1·0					
	Golfito anchorage - - - - -	m = 1·0					
	Approaches to San Domingo - - - - -	m = 1·0					
1933	Port Culebra - - - - -	m = 3·0	24 × 19	16th May 1849	- - -	xii. '87	2 0
1931	Gulf of Nicoya - - - - -	m = 0·7	37 × 25	12th May 1849	Jan. 1888	viii. '97	3 0
	Port Herradura - - - - -	m = 3·0					
2816	Parida and Palenque anchorages - - - - -	m = 1·0	24 × 18	25th Apr. 1861	Dec. 1900	ix. '95	2 0
2139	Port Nuevo - - - - -	m = 2·2	24 × 18	30th Aug. 1852	Nov. 1900	- -	2 0
1929	Bahia Honda - - - - -	m = 4·0	25 × 19	1st May 1849	- - -	ix. '82	2 0
1928	Coiba or Quibo island - - - - -	m = 1·2	38 × 25	19th May 1849	Mar. 1865	v. '04	3 0
2267	Gulf of Panama from Cape Marzo to Mariato point -	m = 0·1	25 × 19	5th Sept. 1854	Aug. 1875	viii. '13	2 0
	Piñas bay - - - - -	m = 0·8					
2261	Panama bay - - - - -	m = 0·4	38 × 23	9th Sept. 1854	Dec. 1893	viii. '13	3 0
	Continuation of San Miguel bay, showing approaches to Darien harbour - - - - -	m = 0·5					
	Taboga - - - - -	m = 20·0					
	Boca Chica - - - - -	m = 3·0					
	Boca Grande - - - - -	m = 0·6					
2748	Chamé bay - - - - -	m = 1·8	25 × 19	12th Jan. 1861	May 1862	- -	2 0
†657	Isthmus of Panama, showing the proposed Panama (Isthmian) canal and the railway - - - - -	m = 0·5	25 × 18	30th Apr. 1885	28th Dec. 1911	xi. '13	2 0
1544	Panama road - - - - -	m = 1·6	25 × 19	26th Dec. 1843	Nov. 1902	viii. '13*	2 0
3263	Panama road, with the channel leading to La Boca -	m = 7·1	39 × 26	2nd May 1902	- - -	viii. '13	4 0
2798	Plans in the Bay of Panama :—	- -	25 × 19	12th Jan. 1861	- - -	vi. '13	2 0
	Entrance to Chepo (Bayano) river - - - - -	m = 2·0					
	Saboga anchorage - - - - -	m = 2·0					
	Bayoneta and Pedro Gonzales islands - - -	m = 2·0					

The limits of the above charts will be found on Index Sheet U.

† See also page 211.

COLOMBIA—WEST COAST, ECUADOR, PERU.

No. of Chart.	Title of Chart or Plan.	Scale in Inches.	Size in Inches.	Date of Publication.	Last New Edition.	Latest Correction.	Net Price. <i>s. d.</i>
3318	St. Elena point to Gulf of Dulce - - - - -	d = 3·1	38 × 25	14th Aug. 1903	- - -	xi. '13	3 0
2258	Buenaventura to Cape Marzo - - - - -	m = 0·1	25 × 18	18th July 1854	July 1875	vi. '79	2 0
2749	Plans on north-west coast of South America (Colombia):—	- -	24 × 17	28th Feb. 1861	- - -	ii. '79	2 0
	Octavia bay - - - - -	m = 1·0					
	Cupica bay - - - - -	m = 1·0					
	Cabita bay - - - - -	m = 1·0					
	Port Utria - - - - -	m = 1·0					
	Mouths of the San Juan river - - - - -	m = 1·0					
2319	Buenaventura port - - - - -	m = 1·5	36 × 24	5th Sept. 1854	May 1873	v. '99	3 0
2257	Verde point to Buenaventura - - - - -	m = 0·1	25 × 19	18th July 1854	1861	v. '01	2 0
	Tumaco road - - - - -	m = 0·7					
	Sanguiana entrance - - - - -	m = 0·7					
2801	River Santiago, Poza harbour, and San Lorenzo bay -	m = 1·0	25 × 19	22nd Feb. 1861	- - -	ii. '73	2 0
	Atacames ledge and bay - - - - -	m = 1·0					
1814	Ayangui point to Verde point - - - - -	m = 0·1	24 × 18	29th Sept. 1847	July 1876	ii. '11	2 0
	Cape Pasado anchorage - - - - -	m = 1·5					
	Esmeralda river - - - - -	m = 0·7					
	Manta bay - - - - -	m = 1·5					
1393	Caracas river - - - - -	m = 2·0	25 × 18	5th Feb. 1890	- - -	x. '67	2 0
	Port Bermejo - - - - -	m = 5·0					
1782	Pisco bay to St. Elena point - - - - -	d = 3·1	41 × 25	20th Nov. 1903	- - -	x. '12*	4 0
1813	Port Payta to Ayangui point - - - - -	m = 0·1	24 × 18	1st Oct. 1847	Oct. 1908	i. '12	2 0
	Port Payta - - - - -	m = 2·6					
	Zorritos - - - - -	m = 3·9					
2799	Plans in South America (Ecuador and Peru) :—	- -	25 × 19	31st Dec. 1860	Aug. 1907	xii. '09	2 0
	Salango Island anchorage - - - - -	m = 2·0					
	Santa Elena bay - - - - -	m = 2·0					
	Port Bayovar - - - - -	m = 1·5					
586	Guayaquil river - - - - -	m = 0·5	38 × 24	11th Dec. 1860	Feb. 1895	i. '12	3 0
	Port and town of Guayaquil - - - - -	m = 3·0					
645	Plans on the coast of Peru :—	- -	38 × 26	21st Oct. 1909	14th Dec. 1910	vi. '13*	3 0
	Lobitos to La Cruz bay - - - - -	m = 3·0					
	Lobitos cove - - - - -	m = 6·0					
	Talara bay - - - - -	m = 9·9					
1105	Punta de Pariñas to Punta Lobos - - - - -	m = 2·8	38 × 26	21st Feb. 1911	- - -	vi. '13	3 0
1335	Chicama river to Port Payta - - - - -	m = 0·1	24 × 18	26th Jan. 1841	Feb. 1885	x. '12*	2 0
	Lobos de Tierra - - - - -	m = 0·9					
	Lobos de Afuera - - - - -	m = 1·8					
	Eten point - - - - -	m = 1·4					
1285	Begueta bay to River Chicama - - - - -	m = 0·1	24 × 18	15th Sept. 1840	4th July 1913	- -	2 0
	Approach to Salaverry - - - - -	m = 1·4					
	Salaverry road - - - - -	m = 6·0					
	Guañape islands - - - - -	m = 2·0					
	Culebras cove - - - - -	m = 4·0					

The limits of the above charts will be found on Index Sheet S.

COLOMBIA—WEST COAST, ECUADOR, PERU (continued).

No. of Chart.	Title of Chart or Plan.	Scale in Inches.	Size in Inches.	Date of Publication.	Last New Edition.	Latest Correction.	Net Price. <i>s. d.</i>
1294	Plans on the coast of Peru :—	- - -	26 × 18	14th Aug. 1893	20th June 1913	- -	2 0
	Lambayeque road - - - - -	m = 1-0					
	Pacasmayo road - - - - -	m = 1-0					
	Malabrigo road - - - - -	m = 1-0					
	Approach to Huanchaco - - - - -	m = 1-0					
	Huanchaco road - - - - -	m = 6-0					
	Casma bay - - - - -	m = 2-0					
	Port Samanco or Guambacho - - - - -	m = 1-0					
	Huarmey bay - - - - -	m = 2-0					
2332	Ferrol and Coisco bays - - - - -	m = 2-0	33 × 26	28th Feb. 1899	- - -	- -	3 0
1323	Independencia bay to Begueta bay - - - - -	m = 0-1	24 × 18	15th Sept. 1840	16th Apr. 1913	- -	2 0
	Ancon bay and adjacent islands - - - - -	m = 1-0					
	Chincha isles - - - - -	m = 2-0					
	Salinas and Chica bays - - - - -	m = 3-0					
1347	Plans on the coast of Peru :—	- - -	25 × 19	19th Nov. 1894	July 1904	v. '12	2 0
	Pisco bay - - - - -	m = 0-7					
	Port Chilca - - - - -	m = 6-3					
	Chancay bay - - - - -	m = 2-0					
	Huacho bay - - - - -	m = 1-8					
	Huacho anchorage - - - - -	m = 5-0					
	Barranca and Supe bays - - - - -	m = 2-0					
1853	The Boqueron of Callao - - - - -	m = 1-5	24 × 18	24th Mar. 1848	Oct. 1894	vii. '10	2 0
	Callao harbour - - - - -	m = 7-7					
	San Lorenzo Island anchorage - - - - -	m = 10-0					
1279	Pescadores point to Independencia bay - - - - -	m = 0-1	24 × 18	29th Dec. 1840	4th July 1913	- -	2 0
	Independencia bay - - - - -	m = 0-5					
	Atico road - - - - -	m = 0-5					
1340	Plans in Chile and Peru :—	- - -	25 × 19	19th Nov. 1894	4th July 1913	xi. '13	2 0
	Cerro Azul bay - - - - -	m = 3-0					
	Ports of San Nicolas and San Juan - - - - -	m = 0-5					
	Lomas road - - - - -	m = 0-5					
	Islay bay - - - - -	m = 5-5					
	Arica road - - - - -	m = 3-6					
1283	Cape Lobos to Pescadores point - - - - -	m = 0-1	24 × 18	15th Sept. 1840	4th July 1913	xi. '13	2 0
	Ocoña anchorage - - - - -	m = 4-0					
	Port Mollendo - - - - -	m = 10-0					
	Ylo road - - - - -	m = 0-7					
1375	Galápagos islands - - - - -	m = 0-1	24 × 18	9th Aug. 1886	- - -	ix. '87	2 0
	James bay - - - - -	m = 1-0					
	Sullivan bay - - - - -	m = 1-0					
	Conway bay - - - - -	m = 1-0					
	Freshwater bay - - - - -	m = 1-0					
	Iguana cove - - - - -	m = 4-0					
	Webb cove - - - - -	m = 1-8					
	Terrapin road - - - - -	m = 1-0					

The limits of the above charts will be found on Index Sheet S.

COLOMBIA—WEST COAST, ECUADOR, PERU (continued).

No. of Chart.	Title of Chart or Plan.	Scale in Inches.	Size in Inches.	Date of Publication.	Last New Edition.	Latest Correction.	Net Price. <i>s. d.</i>
1376	Anchorage in the Galápagos islands :—	- - -	39 × 26	5th Oct. 1899	- - -	- -	3 0
	Wreck bay to Stephens bay - - - - -	m = 0-7					
	Approaches to Wreck bay - - - - -	m = 10-0					
	Sappho cove - - - - -	m = 12-0					
	Gardner bay - - - - -	m = 2-0					
	Tagus cove - - - - -	m = 4-0					
	Port Office bay - - - - -	m = 3-2					
	Black Beach anchorage - - - - -	m = 4-7					
1383	Islands and anchorages in the South-east Pacific ocean :—	- - -	25 × 19	4th Oct. 1901	Aug. 1885	i. '10	2 0
	Juan Fernandez - - - - -	m = 0-7					
	Cumberland bay - - - - -	m = 2-2					
	Mas a Feura island - - - - -	m = 2-1					
	St. Felix and St. Ambrose islands - - - - -	m = 0-5					
	St. Felix road - - - - -	m = 4-0					

The limits of the above charts will be found on Index Sheet S.

CHILE.

No. of Chart.	Title of Chart or Plan.	Scale in Inches.	Size in Inches.	Date of Publication.	Last New Edition.	Latest Correction.	Net Price. s. d.
1278	Cape Paquica to Cape Lobos - - - - -	m = 0.1	24 × 18	15th Sept. 1840	Nov. 1896	xi. '10	2 0
	Huaina Pisagua bay - - - - -	m = 1.7					
	Mejillones cove - - - - -	m = 7.8					
	Patillos cove - - - - -	m = 2.0					
	Pabellon de Pica - - - - -	m = 2.0					
	Caleta Buena - - - - -	m = 3.6					
467	Plans on the coast of Chile :— - - - -	- - -	26 × 18	21st Nov. 1896	May 1901	i. '07	2 0
	Chipana bay - - - - -	m = 2.7					
	Caleta Junin - - - - -	m = 5.0					
2093	Iquique - - - - -	m = 6.0	26 × 18	30th Sept. 1898	- - -	ix. '13	2 0
2346	Plans on the coast of Chile :— - - - -	- - -	25 × 19	11th Mar. 1895	June 1903	x. '07	2 0
	Lautaro cove - - - - -	m = 7.2					
	Tames bay - - - - -	m = 3.6					
	Colorado cove - - - - -	m = 7.2					
	Camarones (De Cuya) cove - - - - -	m = 2.3					
	Caleta Chica - - - - -	m = 2.3					
	Michilla and Gualaguala coves - - - - -	m = 1.4					
	Pescadores and Lobos coves - - - - -	m = 2.8					
1277	Point Grande to Point San Francisco - - - - -	m = 0.1	24 × 18	26th Jan. 1841	26th June 1912	x. '13	2 0
	Chimba cove - - - - -	m = 3.8					
	El Cobre cove - - - - -	m = 3.4					
	Guanillos cove - - - - -	m = 3.0					
	Abtao cove - - - - -	m = 4.7					
1301	Plans on the coast of Chile :— - - - -	- - -	32 × 26	28th Sept. 1892	19th June 1912	viii. '12	3 0
	Carrizal Bajo bay - - - - -	m = 14.6					
	Constitucion harbour - - - - -	m = 1.2					
	Mejillones del Sur bay - - - - -	m = 1.4					
	Cobija bay and Gatico cove - - - - -	m = 2.3					
	Tocopilla road (Algodonales bay) - - - - -	m = 3.6					
	Blanco Encalda road - - - - -	m = 3.9					
3573	Plans on the coast of Chile :— - - - -	- - -	26 × 17	7th July 1906	- - -	ix. '13	2 0
	Antofagasta - - - - -	m = 7.3					
	Hornos cove - - - - -	m = 7.3					
	Coloso cove - - - - -	m = 7.3					
1276	Herradura de Carrizal to Grande point - - - - -	m = 0.1	24 × 18	15th Sept. 1840	4th July 1913	- - -	2 0
	Paposo road - - - - -	m = 1.5					
	Lavata bay - - - - -	m = 1.0					
	Pan de Azúcar anchorage - - - - -	m = 1.0					
	Port Flamenco - - - - -	m = 1.0					
	Ports Caldera and Calderilla - - - - -	m = 2.0					
	Port Copiapó - - - - -	m = 1.0					
	Pajonal cove - - - - -	m = 2.0					
	Herradura de Carrizal - - - - -	m = 4.0					
699	Plans on the coast of Chile :— - - - -	- - -	26 × 18	24th July 1897	Mar. 1906	- - -	2 0
	Esmeralda cove - - - - -	m = 7.2					
	Port Taltal - - - - -	m = 6.3					
3013	Chañaral de las Animas bay - - - - -	m = 3.9	26 × 19	11th Nov. 1898	- - -	- - -	2 0

The limits of the above charts will be found on Index Sheet S.

CHILE (continued).

No. of Chart.	Title of Chart or Plan.	Scale in Inches.	Size in Inches.	Date of Publication.	Last New Edition.	Latest Correction.	Net Price. s. d.
1287	Maitencillo to Herradura - - - - -	m = 0.1	24 × 18	19th Jan. 1841	July 1873	vii. '11	2 0
	Peña Blanca - - - - -	m = 12.5					
2938	Anchorage on the coast of Chile :— - - - -	- - -	25 × 19	15th Oct. 1898	- - -	vi. '11	2 0
	Totoralillo bay - - - - -	m = 6.0					
	Huasco - - - - -	m = 4.0					
3253	Plans on the coast of Chile :— - - - -	- - -	25 × 19	2nd May 1902	- - -	- - -	2 0
	Choros bay - - - - -	m = 3.6					
	Chañaral and Gaviota bays - - - - -	m = 2.0					
	Apolillado cove - - - - -	m = 3.6					
	Hornos (Osorno) bay - - - - -	m = 3.6					
	Cruz Grande (Temblador) cove - - - - -	m = 3.6					
574	Coquimbo bay and Port Herradura - - - - -	m = 4.0	25 × 18	1st May 1869	Aug. 1899	vii. '11	2 0
1282	Lora point to Maitencillo - - - - -	m = 0.1	24 × 18	1st Sept. 1840	17th Oct. 1913	- - -	2 0
	Quintai road - - - - -	m = 1.0					
	Oscuro (Tatorial) cove - - - - -	m = 3.6					
	Rapel river - - - - -	m = 1.0					
	Matanza anchorage - - - - -	m = 1.0					
	Ports San Antonio and San Antonio de las Bodegas - - - - -	m = 1.0					
	Tuman bay - - - - -	m = 1.0					
	Topocalma roads - - - - -	m = 1.0					
	Port Zapallar - - - - -	m = 3.6					
1300	Plans on the coast of Chile :— - - - -	- - -	25 × 18	4th July 1892	1st Aug. 1913	- - -	2 0
	Maitencillo cove - - - - -	m = 4.0					
	Huentelauquen cove - - - - -	m = 3.3					
	Conchali bay and Port Vilos - - - - -	m = 2.4					
	Pichidanque bay - - - - -	m = 1.7					
	Ligua bay - - - - -	m = 1.9					
	Port Papudo - - - - -	m = 2.4					
	Horcon and Quintero bays - - - - -	m = 1.8					
	Algarrobo road - - - - -	m = 1.1					
1314	Valparaiso bay - - - - -	m = 3.6	25 × 19	24th Feb. 1879	- - -	v. '10	2 0
1286	Tucapel point to Point Lora - - - - -	m = 0.1	24 × 18	24th Aug. 1840	Sept. 1899	xi. '12	2 0
	Entrance to Bio Bio river - - - - -	m = 1.8					
1312	Plans on the coast of Chile :— - - - -	- - -	25 × 19	17th Dec. 1894	Mar. 1906	x. '04	2 0
	Llico road and Vichuquen lagoon - - - - -	m = 1.2					
	Curanipe road - - - - -	m = 3.6					
	Entrance of the River Maule - - - - -	m = 0.5					
	Tongoi bay - - - - -	m = 2.2					
	Port Tongoi - - - - -	m = 4.3					
1319	Concepcion bay - - - - -	m = 1.2	25 × 19	1st July 1873	Mar. 1905	iv. '13	2 0
	Tomé bay - - - - -	m = 3.0					
1303	Approaches to Lota and Coronel - - - - -	m = 1.0	32 × 25	24th Apr. 1889	Apr. 1900	iii. '11	3 0
647	Coronel, Lota, and Colcura bays - - - - -	m = 1.8	22 × 18	1st May 1880	Sept. 1899	vii. '12	2 0
	Lota bay - - - - -	m = 5.0					

The limits of the above charts will be found on Index Sheet S.

CHILE (continued).

No. of Chart.	Title of Chart or Plan.	Scale in Inches.	Size in Inches.	Date of Publication.	Last New Edition.	Latest Correction.	Net Price. s. d.
1305	Plans on the coast of Chile:— Port Talcahuano Coronel bay	m = 6-0 m = 6-0	26 × 19	19th Dec. 1896	31st May 1911	- -	2 0
3528	Plans on the coast of Chile:— Port Lebu	m = 7-3	26 × 17	28th Oct. 1905	- -	- -	2 0
1374	Cape San Antonio to Tucapel point Port Quidico or Nena San Pedro bay Queule bay River Tolten	m = 0-1 m = 1-5 m = 1-3 m = 3-6 m = 3-6	24 × 18	15th Sept. 1840	Sept. 1899	i. '13	2 0
1318	Port of Valdivia and approaches Port Corral	m = 1-8 m = 3-6	26 × 19	18th Dec. 1882	Mar. 1906	i. '13	2 0
1281	Plans on the coast of Chile:— Port Calbuco and Huito inlet Reloncavi inlet Sotomó bay Condor cove Ranu cove Muicolpue cove Milagro cove Lamehuapi cove Yañez (Yana) bay	m = 1-8 m = 0-5 m = 3-0 m = 3-6 m = 3-6 m = 3-6 m = 3-6 m = 3-6 m = 3-6	25 × 19	19th Nov. 1894	21st Aug. 1912	- -	2 0
1289	Guaitecas islands to Cape San Antonio	m = 0-1	24 × 18	30th Dec. 1840	July 1906	v. '13	2 0
1313	The channels between Maullin bay and Port Montt Entrance of the River Maullin Port Abtao Port Montt	m = 0-5 m = 1-0 m = 3-6 m = 2-3	38 × 25	3rd Dec. 1906	- -	vii. '11	3 0
2993	Plans on the coast of Chile:— Manao bay Port Hueihue and Linao bay Port Huite Port Queilen Ancud bay Port Quemchi	m = 1-8 m = 1-8 m = 7-2 m = 2-4 m = 1-8 m = 3-6	26 × 18	23rd Oct. 1897	- -	vii. '10	2 0
1304	Plans on the coast of Chile:— Tic Toc bay Port San Pedro Sheep cove Small cove Comau or Leptepu inlet Mocha island Buchupureo road Port Auchemo Port Yelcho	m = 1-1 m = 2-0 m = 2-0 m = 2-0 m = 0-5 m = 0-5 m = 3-6 m = 2-4 m = 2-4	25 × 19	13th May 1895	Mar. 1907	v. '11	2 0

The limits of the above charts will be found on Index Sheets S and T.

CHILE (continued).

No. of Chart.	Title of Chart or Plan.	Scale in Inches.	Size in Inches.	Date of Publication.	Last New Edition.	Latest Correction.	Net Price. s. d.
1893	Plans on the east coast of Chiloe island:— Port Quellon and approaches	m = 1-0	25 × 18	9th Apr. 1906	- -	v. '13	2 0
1325	Gulf of Peñas to the Guaitecas islands	m = 0-2	38 × 25	15th May 1889	July 1906	vi. '13	3 0
3589	Guaitecas islands	m = 0-7	25 × 18	17th Sept. 1906	- -	xi. '09	2 0
3651	Plans in the Guaitecas islands:— Port Barrientos Port Low Port Melinka	m = 3-6 m = 3-6 m = 3-6	26 × 18	30th May 1907	- -	- -	2 0
1328	Anchorage in the Chonos archipelago:— Port Lagunas Port Yates Port Perez Port Tangbac or Americano Port Frances or Nevado Port Chacabuco Port San Miguel Port Refuge Harchy bay Anna Pink bay Patch cove	m = 1-4 m = 1-8 m = 1-8 m = 2-4 m = 1-3 m = 1-9 m = 2-5 m = 1-3 m = 1-3 m = 0-5 m = 1-8	25 × 19	12th Nov. 1894	30th Oct. 1912	vi. '13	2 0
1296	Plans on the coast of Chile:— Inlet of Piti-Palena Vallenar road Port of St. Domingo San Andres bay Port Otway (Barroso)	m = 2-4 m = 1-0 m = 4-0 m = 1-0 m = 1-0	33 × 25	21st Jan. 1895	Sept. 1905	x. '03	3 0
561	Magellan strait to Gulf of Peñas	m = 0-1	38 × 25	8th July 1871	May 1896	vii. '11*	3 0
24	Channels between Gulf of Trinidad and Gulf of Peñas Port Ballenas Hale cove Connor cove Island harbour	m = 0-2 m = 6-0 m = 3-5 m = 8-0 m = 6-0	49 × 25	20th Dec. 1870	Apr. 1905	vii. '11*	5 0
3627	Anchorage in Martinez and Baker channels:— Port Merino Jarpa Laguera cove Port Valdes Port Alvarez Port Cueri Cueri Port Valenzuela Port Brown Dewet cove Port Tres Meses Port Contreras Mouth of River Huemules Port Queltehue Port Francisco	m = 3-6 m = 7-3 m = 4-8 m = 7-3 m = 3-6 m = 3-6 m = 3-6 m = 12-1 m = 3-6 m = 1-8 m = 1-8 m = 3-6 m = 3-6	39 × 25	2nd Apr. 1907	- -	iv. '13	3 0

The limits of the above charts will be found on Index Sheet T.

CHILE (continued).

No. of Chart.	Title of Chart or Plan.	Scale in Inches.	Size in Inches.	Date of Publication.	Last New Edition.	Latest Correction.	Net Price. s. d.
1299	Plans of anchorages in the Patagonian channels :—	- -	20 × 16	31st Mar. 1886	- - -	- -	2 0
	Port Barbara - - - - -	m = 1.4					
	Albatross harbour - - - - -	m = 2.4					
	Kaiser harbour - - - - -	m = 3.3					
	Schröder ground - - - - -	m = 2.4					
	Spengler bight - - - - -	m = 2.4					
	Bachem ground - - - - -	m = 2.4					
	Dreising bay - - - - -	m = 2.4					
	Deutsche narrows - - - - -	m = 1.4					
	Heinrichs fiord - - - - -	m = 2.4					
	Kosmos harbour - - - - -	m = 5.5					
	Jungfern ground - - - - -	m = 2.3					
	Flotten harbour - - - - -	m = 2.4					
	Clara bay - - - - -	m = 2.3					
	Preussische bay - - - - -	m = 1.4					
	Bethell and Dinwoodie bays - - - - -	m = 1.8					
85	English narrows and adjacent anchorages :—	- -	33 × 26	31st Dec. 1869	Sept. 1899	x. '12	3 0
	English narrows - - - - -	m = 2.0					
	Hoskyn cove - - - - -	m = 5.9					
	Halt bay and Gray harbour - - - - -	m = 4.0					
	Port Simpson - - - - -	m = 4.0					
	Eden harbour - - - - -	m = 4.0					
560	Indian reach :—	- -	24 × 17	28th Dec. 1880	- - -	iv. '99	2 0
	Crossover island to Gorgon reef - - - - -	m = 2.1					
	Port Riofrio - - - - -	m = 6.0					
110	Port Grappler - - - - -	m = 6.0	19 × 12	8th Sept. 1870	- - -	v. '12	1 0
	Mayne harbour - - - - -	m = 6.0					
865	Anchorages in Wide channel and Indian reach :—	- -	19 × 12	5th Aug. 1880	- - -	- -	1 0
	Grau cove - - - - -	m = 6.0					
	Elena cove - - - - -	m = 6.0					
	Sandy cove - - - - -	m = 6.0					
	Port Micaela - - - - -	m = 6.0					
	Chacabuco bay - - - - -	m = 6.0					
477	Trinidad channel - - - - -	m = 0.8	38 × 25	15th Feb. 1881	Oct. 1897	xii. '07	3 0
	Port Rosario - - - - -	m = 6.0					
879	Harbours and anchorages in Trinidad channel :—	- -	26 × 18	4th Dec. 1880	- - -	- -	2 0
	Alert harbour - - - - -	m = 3.0					
	Kathleen anchorage and Port Charrua - - - - -	m = 3.4					
878	Port Henry - - - - -	m = 6.0	25 × 19	18th Nov. 1880	- - -	- -	2 0
23	Channels between Magellan strait and Gulf of Trinidad -	m = 0.2	48 × 25	20th Dec. 1870	7th June 1911	- -	4 0
	Latitude cove - - - - -	m = 4.0					
	Columbine cove - - - - -	m = 6.0					
	Dixon cove - - - - -	m = 6.0					
	Occasion cove - - - - -	m = 4.8					
	Caracciolo bay - - - - -	m = 1.8					

The limits of the above charts will be found on Index Sheet T.

CHILE (continued).

No. of Chart.	Title of Chart or Plan.	Scale in Inches.	Size in Inches.	Date of Publication.	Last New Edition.	Latest Correction.	Net Price. s. d.
159	Puerto del Morro, Cockle cove, and approaches - - -	m = 6.0	25 × 19	14th Apr. 1883	- -	xii. '07	2 0
588	Tom Bay anchorages - - - - -	m = 5.7	26 × 18	25th May 1880	Apr. 1881	- -	2 0
15	Molyneux sound - - - - -	m = 3.5	19 × 14	1st June 1880	- - -	- -	1 0
	Portland bay - - - - -	m = 6.0					
877	Guia narrows to Concepcion channel - - - - -	m = 0.6	25 × 18	1st Dec. 1880	Feb. 1898	ii. '09	2 0
	Hugh bay - - - - -	m = 4.0					
	Landslip sound - - - - -	m = 2.0					
	Wide bay - - - - -	m = 4.0					
	Paroquet cove - - - - -	m = 2.7					
	Port Ochovario - - - - -	m = 2.0					
	Rayo cove - - - - -	m = 3.6					
2804	Plans on the west coast of Patagonia :—	- -	25 × 19	28th Feb. 1861	Jan. 1906	i. '95	2 0
	Puerto Bueno - - - - -	m = 6.0					
	Isthmus bay - - - - -	m = 6.0					
	Guia narrows - - - - -	m = 1.1					
	Welcome bay and Port Mardon - - - - -	m = 3.0					
	Victory pass - - - - -	m = 2.0					
	Port Muñoz Gamero - - - - -	m = 2.5					
631	Smyth channel from its south entrance to Fortune bay -	m = 1.0	42 × 25	8th June 1870	Oct. 1908	xi. '10	4 0
	Fortune bay - - - - -	m = 6.0					
	Otter bay - - - - -	m = 6.0					
	Sholl bay - - - - -	m = 4.0					
	Burgoyne bay - - - - -	m = 5.0					
3695	Mayne and Gray channels - - - - -	m = 2.4	26 × 19	5th Aug. 1908	- - -	iv. '09	2 0

The limits of the above charts will be found on Index Sheet T.

MAGELLAN STRAIT, TIERRA DEL FUEGO.

No. of Chart.	Title of Chart or Plan.	Scale in Inches.	Size in Inches.	Date of Publication.	Last New Edition.	Latest Correction.	Net Price. s. d.
554	Magellan (Magalhaen) strait - - - - -	m = 0.1	38 × 24	26th Jan. 1887	July 1906	xi. '13	3 0
21	Second Narrows to Cape Pillar - - - - -	m = 0.3	47 × 25	1st Dec. 1870	Mar. 1901	x. '13*	4 0
	Port Altamirano - - - - -	m = 3.0					
	Las Minas anchorage - - - - -	m = 3.0					
	Porvenir bay - - - - -	m = 1.2					
558	Plans on the south-west coast of Desolation and Santa Ines islands:— - - - -	- -	26 × 18	30th Dec. 1899	- - -	- -	2 0
	Dislocation harbour - - - - -	m = 1.5					
	Latitude bay - - - - -	m = 1.5					
	Euston bay and Laura harbour - - - - -	m = 1.5					
	Week islands - - - - -	m = 1.5					
557	Harbours and anchorages in Magellan strait:— - - - -	- -	26 × 18	21st Mar. 1870	- - -	iv. '05	2 0
	Port Tamar - - - - -	m = 6.0					
	Port Churruca - - - - -	m = 4.0					
	Port Mercy - - - - -	m = 1.5					
	Tuesday bay - - - - -	m = 4.0					
	Truxillo bay - - - - -	m = 1.0					
887	English, Crooked, Long, and Sea reaches - - - - -	m = 0.7	38 × 25	20th Nov. 1884	May 1906	x. '13	3 0
805	Harbours and anchorages in Magellan strait:— - - - -	- -	32 × 24	28th Oct. 1884	- - -	- -	3 0
	Sylvia cove - - - - -	m = 7.9					
	Sylvia channel - - - - -	m = 3.2					
	Baker cove - - - - -	m = 6.4					
	Rocky inlet - - - - -	m = 6.3					
	Marsh basin - - - - -	m = 4.0					
	Cripples channel - - - - -	m = 3.0					
	Field anchorage - - - - -	m = 7.6					
	Havergal bay - - - - -	m = 6.4					
3630	Plans in the neighbourhood of Magellan strait:— - - - -	- -	24 × 19	20th Feb. 1907	- - -	- -	2 0
	Fitzroy channel - - - - -	m = 1.8					
	Port Bobillier - - - - -	m = 3.6					
	Guzman inlet - - - - -	m = 3.6					
521	Harbours and anchorages in Magellan strait:— - - - -	- -	24 × 18	31st Jan. 1870	Dec. 1880	v. '08	2 0
	Port Angosto - - - - -	m = 7.3					
	Playa Parda cove - - - - -	m = 6.0					
	Tilly bay - - - - -	m = 6.0					
	Swallow bay - - - - -	m = 6.0					
	Borja bay - - - - -	m = 6.0					
	Mussel bay - - - - -	m = 2.1					
	Condesa bay - - - - -	m = 2.1					
3659	Ports in Magellan strait:— - - - -	- -	26 × 18	23rd May 1907	- - -	- -	2 0
	Canal Condor and Lago de la Botella - - - - -	m = 3.3					
	Puerto Condor - - - - -	m = 7.2					
	Puerto Toro - - - - -	m = 5.1					
	Port Valderrama - - - - -	m = 10.2					
	Puerto Pomar - - - - -	m = 5.1					

The limits of the above charts will be found on Index Sheet T.

MAGELLAN STRAIT, TIERRA DEL FUEGO (continued).

No. of Chart.	Title of Chart or Plan.	Scale in Inches.	Size in Inches.	Date of Publication.	Last New Edition.	Latest Correction.	Net Price. s. d.
1306	Plans in Barbara channel:— - - - -	- -	26 × 18	30th Dec. 1899	June 1906	ii. '11	2 0
	Barbara channel - - - - -	m = 0.2					
	Smyth harbour - - - - -	m = 1.0					
	Fury harbour - - - - -	m = 1.0					
	Approaches to Bedford bay - - - - -	m = 1.0					
	Bedford bay - - - - -	m = 14.6					
	Hewett bay - - - - -	m = 1.0					
	North cove - - - - -	m = 1.0					
	Labyrinth islands - - - - -	m = 0.7					
	Noir road - - - - -	m = 0.7					
556	Plans in Magellan strait:— - - - -	- -	26 × 19	30th June 1900	- - -	v. '13	2 0
	Coast and anchorages between Glascott point and Cape San Isidro - - - - -	m = 1.0					
	Fortescue and Cordes bays and Port San Miguel - - - - -	m = 1.0					
	Carreras bay - - - - -	m = 4.0					
	Snug bay - - - - -	m = 4.0					
	Notch cove - - - - -	m = 6.0					
547	Harbours and anchorages in Magellan strait:— - - - -	- -	24 × 18	10th Jan. 1870	- - -	v. '94	2 0
	Port Gallant and Fortescue bay - - - - -	m = 5.9					
	Port Famine - - - - -	m = 5.9					
	San Nicolas bay - - - - -	m = 5.9					
	Woods bay - - - - -	m = 6.0					
3610	Willes, Harriss, and Fox bays - - - - -	m = 3.6	26 × 19	19th Nov. 1906	- - -	- -	2 0
1337	Magellan strait from the First Narrows to Sandy point - - - - -	m = 0.7	38 × 32s	1st Apr. 1869	Jan. 1906	xi. '13	4 0
545	Harbours and anchorages in Magellan strait:— - - - -	- -	38 × 25	12th Oct. 1868	June 1884	xi. '13	3 0
	Royal road and Elizabeth island, with the adjacent channels - - - - -	m = 1.5					
	Sandy Point road - - - - -	m = 4.0					
	Gregory bay - - - - -	m = 2.0					
1336	East entrance of Magellan strait from Cape Virgins to the First Narrows - - - - -	m = 0.7	48 × 25	1st Apr. 1869	- - -	xi. '13	4 0
1373	The south-eastern part of Tierra del Fuego, with Staten island, Cape Horn, and Diego Ramirez islands - - - - -	m = 0.1	37 × 24	16th Mar. 1841	Jan. 1910	xi. '13	3 0
	Harberton harbour - - - - -	m = 5.0					
	Herschel Island anchorage (Port Piedrabuena) - - - - -	m = 6.0					
1332	Strait of Le Maire, with Staten island - - - - -	m = 0.6	43 × 25	1st Dec. 1892	- - -	iii. '05	4 0
	Thetis bay - - - - -	m = 2.2					
	Port Cook - - - - -	m = 2.8					
3424	Beagle channel—Cape San Pio to Gable island - - - - -	m = 1.0	38 × 25	25th June 1904	- - -	xi. '13	3 0
3425	Beagle channel—Gable island to Lapataia bay - - - - -	m = 1.0	38 × 25	25th June 1904	- - -	vii. '13	3 0
559	Anchorages in Tierra del Fuego:— - - - -	- -	32 × 23	9th Dec. 1886	21st Aug. 1912	- -	3 0
	Burnt Island anchorage - - - - -	m = 2.5					
	Baleines bay - - - - -	m = 2.5					
	Fleuriais bay - - - - -	m = 1.4					
	Awaiakirrh cove - - - - -	m = 2.8					
	Packsaddle bay - - - - -	m = 1.0					

continued on next page

The limits of the above charts will be found on Index Sheet T.

MAGELLAN STRAIT, TIERRA DEL FUEGO (*continued*).

No. of Chart.	Title of Chart or Plan.	Scale in Inches.	Size in Inches	Date of Publication.	Last New Edition.	Latest Correction.	Net Price. <i>s. d.</i>
	<i>559 continued</i>						
	Good Success bay - - - - -	m = 1.5					
	Lennox cove - - - - -	m = 1.5					
	Townshend harbour - - - - -	m = 2.9					
	Doris cove - - - - -	m = 1.5					
	Romanche bay - - - - -	m = 1.8					
	Allen Gardiner bay - - - - -	m = 2.1					
	Orange (St. Bernard) bay - - - - -	m = 1.5					
	Goree road - - - - -	m = 1.0					
	March harbour - - - - -	m = 1.5					
	Voilier cove - - - - -	m = 2.5					
	Indian bay - - - - -	m = 1.5					
	Coralie cove - - - - -	m = 1.5					
	Middle cove - - - - -	m = 2.0					
	Adventure cove - - - - -	m = 1.5					
	Lort (St. Joachim) bay - - - - -	m = 1.5					
	Otter, Seagull, and Romanche anchorages - - - - -	m = 1.5					
	Stewart harbour - - - - -	m = 1.5					
	St. Martin cove - - - - -	m = 3.0					
	Port Maxwell - - - - -	m = 1.5					
	Scourfield and Hatley bays - - - - -	m = 0.5					
3590	Plans in the neighbourhood of Beagle channel:—		26 × 18	18th Aug. 1906			2 0
	Port Langlois and Port Edwards - - - - -	m = 3.6					
	Sholl bay - - - - -	m = 3.6					
	Port Estrecho - - - - -	m = 3.6					
	Port Fanny - - - - -	m = 1.8					
	Port Almeida - - - - -	m = 3.6					
	Port Soffia - - - - -	m = 4.9					
	Port Huemul - - - - -	m = 3.6					
	Port Fortuna - - - - -	m = 3.6					
	Port Quo-Vadis - - - - -	m = 3.6					
	Port Barrow - - - - -	m = 14.6					
	Port Engaño - - - - -	m = 7.2					
	Port Util - - - - -	m = 3.6					

The limits of the above charts will be found on Index Sheet T.

SECTION XIV.

ANTARCTIC OCEAN, WITH FALKLAND ISLANDS, ETC.

FALKLAND ISLANDS AND SOUTH GEORGIA.

No. of Chart.	Title of Chart or Plan.	Scale in Inches.	Size in Inches	Date of Publication.	Last New Edition.	Latest Correction.	Net Price. <i>s. d.</i>
1354a	The Falkland islands—western sheet - - - - -	m = 0.3	36 × 26	22nd July 1884	Feb. 1899	vii. '03	3 0
2438	Port Egmont, Keppel sound, &c. - - - - -	m = 1.7	24 × 21	10th Apr. 1856	- - -	iii. '77	2 0
1874	Ports in the Falkland islands:—		24 × 18	6th July 1848	Dec. 1883	- - -	2 0
	Fox bay - - - - -	m = 1.0					
	Port Edgar - - - - -	m = 1.0					
	Port Albemarle - - - - -	m = 1.0					
	Port Stephens - - - - -	m = 1.0					
	Port Howard - - - - -	m = 1.0					
1354b	The Falkland islands—eastern sheet - - - - -	m = 0.3	36 × 25	22nd July 1884	May 1899	vi. '10	3 0
	Beauchêne island - - - - -	m = 0.3					
1326	Berkeley sound - - - - -	m = 1.0	25 × 18	25th Jan. 1841	June 1867	vi. '05	2 0
	Upper part of Berkeley sound - - - - -	m = 1.9					
1774	Stanley harbour, with Ports William and Harriet - - - - -	m = 2.0	25 × 18	25th Jan. 1847	Feb. 1900	vi. '10	2 0
1614	Stanley harbour - - - - -	m = 6.0	26 × 19	12th Nov. 1897	Mar. 1904	iv. '10	2 0
1956	Port Fitzroy and Port Pleasant - - - - -	m = 1.7	25 × 19	10th Aug. 1849	July 1885	iii. '77	2 0
2671	Choiseul sound - - - - -	m = 1.4	37 × 24	11th July 1859	- - -	v. '03	3 0
1935	Bay of Harbours and Bull road - - - - -	m = 1.0	18 × 13	26th Aug. 1880	- - -	- - -	1 0
3579	South Georgia - - - - -	m = 0.1	26 × 19	7th July 1906	- - -	ii. '13	2 0
	Cumberland bay - - - - -	m = 1.0					
	King Edward cove - - - - -	m = 10.0					
	Royal bay - - - - -	m = 0.9					
	Moltke harbour - - - - -	m = 1.8					

The limits of the above charts will be found on Index Sheet S.

ANTARCTIC OCEAN.

No. of Chart.	Title of Chart or Plan.	Scale in Inches.	Size in Inches.	Date of Publication.	Last New Edition.	Latest Correction.	Net Price. <i>s. d.</i>
1241	Ice chart of the Southern Hemisphere - - - -	d = 0.2	31 × 26	20th Jan. 1874	Mar. 1910	x. '10	3 0
1240	South Polar chart - - - - -	d = 0.4	32 × 25	20th May 1887	Apr. 1910	xi. '10	3 0
3170	Antarctic ocean—Sheet 1: between latitudes 60° south and 75° south and longitudes 2° east and 55° east -	d = 1.6	38 × 25	7th Mar. 1901	- - -	- - -	3 0
3171	Antarctic ocean—Sheet 2: between latitudes 60° south and 75° south and longitudes 55° east and 105° east -	d = 1.6	38 × 25	7th Mar. 1901	- - -	- - -	3 0
3172	Antarctic ocean—Sheet 3: between latitudes 60° south and 75° south and longitudes 105° east and 155° east -	d = 1.6	38 × 25	7th Mar. 1901	- - -	- - -	3 0
3173	Antarctic ocean—Sheet 4: between latitudes 60° south and 75° south and longitudes 155° east and 155° west -	d = 1.6	38 × 25	7th Mar. 1901	Mar. 1910	- - -	3 0
3174	Antarctic ocean—Sheet 5: between latitudes 60° south and 75° south and longitudes 155° west and 103° west -	d = 1.6	38 × 25	7th Mar. 1901	- - -	- - -	3 0
3175	Antarctic ocean—Sheet 6: between latitudes 60° south and 75° south and longitudes 103° west and 51° west -	d = 1.6	38 × 25	7th Mar. 1901	- - -	xi. '10	3 0
3176	Antarctic ocean—Sheet 7: between latitudes 60° south and 75° south and longitudes 52° west and 2° east -	d = 1.6	38 × 25	7th Mar. 1901	- - -	ix. '05	3 0
1238	The South Shetland and South Orkney islands, with the tracks of the several discoverers - - - - -	d = 2.3	24 × 18	7th Sept. 1839	Sept. 1908	xi. '10	2 0
3205	South Shetlands and adjoining islands and lands - -	m = 0.1	38 × 25	1st June 1901	July 1909	xi. '10	3 0
	Deception island - - - - -	m = 0.7					
	St. George Bay anchorage - - - - -	m = 0.6					
	Pendulum cove - - - - -	m = 1.7					
3177	South Polar chart, showing tracks of vessels and discoveries to 1909 - - - - -	d = 1.1	38 × 25	1st June 1901	4th Jan. 1911	- - -	3 0
3206	Antarctic ocean—Sheet 8 - - - - -	d = 1.6	38 × 25	1st June 1901	Mar. 1910	- - -	3 0

The limits of the above charts will be found on Index Sheet A.

SECTION XV.

EAST AND NORTH-EAST COASTS OF SOUTH AMERICA.



ARGENTINA, PARAGUAY, URUGUAY.

No. of Chart.	Title of Chart or Plan.	Scale in Inches.	Size in Inches.	Date of Publication.	Last New Edition.	Latest Correction.	Net Price. <i>s. d.</i>
2203	South Atlantic ocean - - - - -	d = 0.3	31 × 25	9th Aug. 1883	5th Sept. 1913	x. '13	3 0
2202b	South Atlantic ocean—western portion - - - - -	d = 0.6	44 × 25	13th Feb. 1871	27th Mar. 1912	x. '13	4 0
1284	South America, east coast—Sheet 5: Cape Dos Bahias to Staten island - - - - -	d = 4.0	40 × 25	31st Dec. 1901	- - -	xi. '13	3 0
1309	Plans on the east coast of Patagonia:—	- - -	25 × 19	15th July 1899	- - -	v. '03	2 0
	Port and River Gallegos - - - - -	m = 0.4					
	Port Gallegos anchorage - - - - -	m = 5.0					
	Sea Bear bay - - - - -	m = 0.9					
	Port Desire with a sketch of the river - - - - -	m = 0.4					
	Port Desire - - - - -	m = 2.2					
1292	Plans on the east coast of South America:—	- - -	26 × 19	14th Oct. 1899	June 1902	iii. '11	2 0
	River Santa Cruz - - - - -	d = 3.0					
	Port San Julian - - - - -	m = 1.5					
	Atlas anchorage - - - - -	m = 3.2					
3226	Plans on the east coast of South America:—	- - -	39 × 25	14th Dec. 1901	- - -	- - -	3 0
	Port Santa Cruz - - - - -	m = 1.4					
553	Cape Dos Bahias to Tova island, including Rasa islands and other outlying dangers - - - - -	m = 0.8	25 × 18	16th Feb. 1881	May 1902	xi. '11	2 0
552	Anchorage in Patagonia:—	- - -	25 × 19	23rd Apr. 1881	- - -	- - -	2 0
	Egg harbour or Port San Antonio, with Gill bay and The Oven - - - - -	m = 6.0					
	Tova Island anchorages - - - - -	m = 5.9					
1324	South America, east coast—Sheet 4: Rio de la Plata to Cape Dos Bahias - - - - -	d = 3.4	38 × 25	31st Jan. 1902	Sept. 1908	ix. '13	3 0
	Mar del Plata road - - - - -	m = 3.6					
3295	Plans on the east coast of South America:—	- - -	25 × 19	18th Oct. 1902	- - -	- - -	2 0
	Chubut (Chupat) river - - - - -	m = 2.9					
	Camarones bay - - - - -	m = 1.8					
551	Plans on the east coast of South America:—	- - -	26 × 19	27th Oct. 1899	Nov. 1905	xii. '11	2 0
	Port San Antonio - - - - -	m = 1.2					
	Port Santa Elena - - - - -	m = 3.1					
1290	Nuevo gulf and adjacent coast from Norte point to Chupat river - - - - -	m = 0.2	25 × 18	20th Oct. 1876	May 1910	- - -	2 0
	Port Madryn - - - - -	m = 2.7					
	Cracker bay - - - - -	m = 2.0					
1358	Union bay to Rio Negro - - - - -	m = 0.3	24 × 18	26th Aug. 1847	Dec. 1902	vii. '13	2 0
	San Blas harbour - - - - -	m = 0.7					
	Rio Negro - - - - -	m = 1.0					

The limits of the above charts will be found on Index Sheets A, S and T.

ARGENTINA, PARAGUAY, URUGUAY (continued).

No. of Chart.	Title of Chart or Plan.	Scale in Inches.	Size in Inches.	Date of Publication.	Last New Edition.	Latest Correction.	Net Price. <i>s. d.</i>
1331	Approaches to Bahía Blanca (Port Belgrano) - - -	m = 0.9	38 × 25	19th July 1910	- - -	vii. '13	3 0
3755	Bahía Blanca—Inner port - - - - -	m = 1.8	38 × 25	19th July 1910	- - -	v. '13	3 0
	Puerto Galvan - - - - -	m = 10.9					
	Puerto Ingeniero White - - - - -	m = 10.9					
2544	Río de la Plata - - - - -	m = 0.2	54 × 25s	5th Mar. 1869	25th Oct. 1911	xi. '13	6 0
	Port La Plata - - - - -	m = 2.3					
	Lobos - - - - -	m = 1.5					
1749	Río de la Plata—Monte Video to Buenos Aires, with Archimedes and English banks - - - - -	m = 0.3	38 × 25s	25th July 1872	21st Nov. 1913	- - -	4 0
	Flores island - - - - -	m = 5.8					
2526	Buenos Aires road, and adjacent coast from Quilmes to Punta Olivos - - - - -	m = 2.1	38 × 25	10th June 1857	18th Jan. 1911	viii. '13	3 0
2039	Index to the Rivers Parana and Uruguay - - -	d = 3.0	25 × 19	20th Mar. 1851	22nd Aug. 1913	- - -	2 0
	Index to the River Paraguay - - - - -	d = 3.0					
3561	Entrance to the Rivers Paraná and Uruguay - - -	m = 0.7	26 × 19	30th Apr. 1906	- - -	ii. '10	2 0
1982a	River Paraná from Boca de Paraná Guazu to Corrientes—Parts 1, 2, 3: from the Paraná Guazu to Ceibal - - -	m = 0.7	38 × 25	25th Nov. 1905	Mar. 1909	xi. '06	3 0
1982b	River Paraná from Boca de Paraná Guazu to Corrientes—Parts 4, 5, 6: from Ceibal to Paraná - - - - -	m = 0.7	39 × 26	25th Nov. 1905	Mar. 1909	- - -	3 0
3558	River Paraná from Boca de Paraná Guazu to Corrientes—Parts 7, 8, 9, 10, 11: from Paraná to Caálayti sand - - -	m = 0.9	25 × 19	27th Dec. 1905	May 1909	- - -	2 0
1982c	River Paraná from Boca de Paraná Guazu to Corrientes—Parts 12, 13, 14, 15, 16, 17, 18: from Caálayti sand to Corrientes - - - - -	m = 0.8	39 × 25	6th Mar. 1851	July 1909	- - -	3 0
2444	River Paraguay from Corrientes to Asunción—Parts 1, 2, 3, 4: Corrientes to Villa Franca - - - - -	m = 1.5	38 × 25	25th May 1856	June 1909	- - -	3 0
2445	River Paraguay from Corrientes to Asunción—Parts 5, 6, 7, 8, 9: Villa Franca to Asunción - - - - -	m = 1.5	38 × 25	25th May 1856	June 1909	- - -	3 0
2594	River Paraguay from 26° 5' south to 21° 40' south—Parts 1, 2: from Oliva to Río Paraguaymi - - - - -	m = 0.8	37 × 24	14th June 1858	- - -	vi. '77	3 0
2595	River Paraguay from 26° 5' south to 21° 40' south—Parts 3, 4: from Río Paraguaymi to Concepcion - - - - -	m = 0.8	38 × 24	14th June 1858	- - -	vi. '77	3 0
2596	River Paraguay from 26° 5' south to 21° 40' south—Parts 5, 6, 7: from Concepcion to 21° 40' south - - - - -	m = 0.8	37 × 24	14th June 1858	- - -	vi. '77	3 0
3549	River Uruguay from Juncal island to Concordia—Parts 1, 2: Juncal island to Concepcion del Uruguay - - -	m = 0.7	39 × 25	6th Feb. 1906	- - -	- - -	3 0
3550	River Uruguay from Juncal island to Concordia—Parts 3, 4, 5: Concepcion del Uruguay to Concordia - - -	m = 1.4	38 × 26	30th Jan. 1906	- - -	- - -	3 0
1751	North shore of the Río de la Plata—Sauce point to Martín García island - - - - -	m = 0.9	38 × 24	27th Apr. 1846	7th Nov. 1913	xi. '13*	3 0
	Sauce harbour - - - - -	m = 4.5					
2004	Colonia roads - - - - -	m = 4.6	25 × 19	14th June 1850	17th Oct. 1913	xi. '13	2 0
2001	Monte Video bay - - - - -	m = 5.0	39 × 26	9th Dec. 1895	12th Feb. 1913	- - -	3 0
	Approach to Cibil dock - - - - -	m = 18.0					
	Maldonado bay - - - - -	m = 3.0					

The limits of the above charts will be found on Index Sheet S.

BRAZIL, GUIANA.

No. of Chart.	Title of Chart or Plan.	Scale in Inches.	Size in Inches.	Date of Publication.	Last New Edition.	Latest Correction.	Net Price. <i>s. d.</i>
2522	South America, east coast—Sheet 3: Santa Catharina island to Río de la Plata - - - - -	d = 3.5	38 × 25s	4th Apr. 1866	22nd Aug. 1913	ix. '13	4 0
	Imbituba bay - - - - -	m = 2.2					
	Anchorage of Castillo and Polonio - - - - -	m = 1.0					
	Paloma harbour and roads - - - - -	m = 1.0					
2002	Río Grande do Sul - - - - -	m = 2.2	26 × 19	1st June 1850	Dec. 1903	iii. '09	2 0
544	Island and Strait of Santa Catharina - - - - -	m = 0.7	38 × 26	25th Sept. 1865	June 1897	ix. '12	3 0
	Anchorage of Nossa Senhora do Desterro - - - - -	m = 4.3					
	South entrance of Santa Catharina strait - - - - -	m = 1.1					
	Aco cove - - - - -	m = 5.2					
530	South America, east coast—Sheet 2: Victoria to Santa Catharina - - - - -	d = 3.3	37 × 24	30th Apr. 1833	Aug. 1898	xi. '13	3 0
	Busios anchorage - - - - -	m = 1.5					
	Cambriu anchorage - - - - -	m = 0.9					
	Itapocoroya - - - - -	m = 0.8					
	Macahe anchorages - - - - -	m = 3.0					
3326	Bom Abrigo island to Arvoredo island - - - - -	m = 0.3	38 × 25	2nd May 1903	- - -	xii. '13	3 0
	Itajahi harbour - - - - -	m = 3.0					
550	Entrance of the River São Francisco (do Sul) - - - - -	m = 2.3	38 × 26	28th June 1864	Oct. 1902	ix. '12	3 0
	São Francisco harbour - - - - -	m = 7.3					
	Island of São Francisco do Sul and channel of the river - - - - -	m = 0.6					
231	Paranagua bay - - - - -	m = 0.7	25 × 18	28th Sept. 1870	- - -	xii. '13	2 0
1465	São Sebastião island to Bom Abrigo island - - - - -	m = 0.2	38 × 25	28th Mar. 1903	- - -	xi. '13	3 0
19	Santos harbour - - - - -	m = 2.4	26 × 19	1st Sept. 1870	30th Oct. 1912	- - -	2 0
3304	Río de Janeiro to São Sebastião island - - - - -	m = 0.2	38 × 25	31st Dec. 1902	- - -	xi. '13*	3 0
542	Bays and anchorages on the east coast of Brazil:—		26 × 18	1st July 1870	- - -	xi. '72	2 0
	Ubatuba and adjacent anchorages - - - - -	m = 1.1					
	Sombrio bay - - - - -	m = 1.1					
2044	Ilha Grande and Sapetiba bays - - - - -	m = 0.6	38 × 25	21st Dec. 1870	Feb. 1900	xi. '13	3 0
1673	Port Angra dos Reis and Jacuacanga bay - - - - -	m = 3.0	26 × 19	13th July 1900	Dec. 1900	xi. '13	2 0
3107	Cape St. Thomé to Guaratiba point, including the approaches to Río de Janeiro - - - - -	m = 0.2	38 × 25	12th Aug. 1899	Mar. 1903	viii. '13	3 0
541	Río de Janeiro harbour - - - - -	m = 0.7	26 × 19	20th Oct. 1877	Mar. 1908	xii. '13	2 0
	Río de Janeiro harbour entrance - - - - -	m = 2.4					
1142	Port of Cape Frio - - - - -	m = 3.2	26 × 19	9th June 1900	Nov. 1900	ix. '06	2 0
	North cove - - - - -	m = 10.0					
3108	Río Doce to Cape St. Thomé - - - - -	m = 0.2	38 × 25	9th Feb. 1900	- - -	vii. '11	3 0
539	Plans on the north and east coasts of Brazil:—		33 × 25	1st Apr. 1899	- - -	xi. '13	3 0
	San João islands - - - - -	m = 0.5					
	Entrance to San João islands - - - - -	m = 1.0					
	Santo Aleixo island - - - - -	m = 5.0					
	Port Maceio - - - - -	m = 4.0					
	Benevente to Itapémirim - - - - -	m = 0.8					
	Benevente bay - - - - -	m = 3.0					
	Channel and anchorage of the island of São Sebastião - - - - -	m = 0.9					

The limits of the above charts will be found on Index Sheet S.

BRAZIL, GUIANA (continued).

No. of Chart.	Title of Chart or Plan.	Scale in Inches.	Size in Inches.	Date of Publication.	Last New Edition.	Latest Correction.	Net Price. s. d.
546	Espirito Santo bay and Port Victoria - - - -	m = 3.8	24 × 16	21st Oct. 1863	Feb. 1906	vii. '09	2 0
529	South America, east coast—Sheet 1: Pernambuco to Victoria - - - -	d = 3.1	38 × 23	28th Mar. 1833	Mar. 1881	x. '13	3 0
	Bahia de Todos os Santos - - - -	m = 0.5					
	São Jorge dos Ilhéos - - - -	m = 2.2					
	Bay of Espirito Santo - - - -	m = 0.6					
	Morro San Paulo anchorage - - - -	m = 0.9					
	Bays of Cabral and Santa-Cruz - - - -	m = 0.8					
	Port of Camamú - - - -	m = 0.6					
3157	Itacolomis reef to Rio Doce - - - -	m = 0.2	43 × 25	31st Dec. 1900	- - -	iv. '10	4 0
	Abrolhos Rocks anchorages - - - -	m = 2.7					
3156	Cape Tromba Grande to Itacolomis reef - - - -	m = 0.2	38 × 25	31st Dec. 1900	- - -	vi. '11	3 0
2262	Rio Tariri to Contas, including the approaches to Bahia - - - -	m = 0.3	38 × 25	11th Feb. 1895	- - -	viii. '13	3 0
549	Port of Camamú - - - -	m = 2.5	39 × 26	8th Aug. 1891	- - -	vi. '11	3 0
540	Bahia de Todos os Santos - - - -	m = 1.1	38 × 25	22nd July 1870	June 1897	viii. '13	3 0
506	Port of Bahia de Todos os Santos - - - -	m = 3.8	25 × 18	22nd July 1870	19th Dec. 1913	- - -	2 0
3286	Rio de São Francisco do Norte to Rio Tariri - - - -	m = 0.2	38 × 25	4th July 1902	- - -	ii. '08	3 0
3089	Port Aracaju - - - -	m = 3.6	26 × 19	8th Dec. 1899	- - -	- - -	2 0
892	Maceió to Rio de São Francisco do Norte - - - -	m = 0.4	38 × 25	24th Apr. 1864	July 1902	ix. '12	3 0
891	Pernambuco to Maceió - - - -	m = 0.4	38 × 25 ^s	24th Apr. 1864	Oct. 1910	i. '11	4 0
	Port of Tamandaré - - - -	m = 4.1					
528	South America, north-east coast—Sheet 4: Maranham to Pernambuco - - - -	d = 3.0	38 × 24	28th Mar. 1833	Oct. 1904	ii. '13	3 0
	Maranhm (San Marcos) bay - - - -	m = 0.5					
	Tutoia anchorage - - - -	m = 0.3					
	Paranahyba river - - - -	m = 1.6					
	Aracati or Jaguaribe river - - - -	m = 1.0					
	Rio Grande do Norte - - - -	m = 2.0					
890	Formosa to Pernambuco - - - -	m = 0.4	38 × 25	15th June 1881	Nov. 1910	ix. '12*	3 0
969	Pernambuco roads - - - -	m = 4.8	24 × 19	28th Feb. 1887	Nov. 1904	vi. '13	2 0
	Pernambuco harbour - - - -	m = 9.6					
1396	Parahiba river entrance - - - -	m = 4.0	26 × 19	24th May 1890	17th July 1912	ix. '12	2 0
889	St. Roque channel to Formosa - - - -	m = 0.4	38 × 25	6th July 1881	- - -	ii. '13	3 0
888	Rio Mossoro to St. Roque channel - - - -	m = 0.4	39 × 25	24th Apr. 1864	Sept. 1881	ii. '13	3 0
388	Islands in the South Atlantic ocean:— - - -	- - -	24 × 18	15th Jan. 1913	- - -	- - -	2 0
	The Rocas - - - -	m = 1.1					
	Fernando Noronha - - - -	m = 2.2					
	St. Paul rocks (Peñedo de San Pedro) - - - -	m = 3.0					
	Trinidad and Martin Vas islands - - - -	m = 0.4					
	Trinidad island - - - -	m = 1.7					
	Martin Vas islets - - - -	m = 1.7					
537	Ceara (Fortaleza) bay - - - -	m = 4.4	24 × 18	1st July 1869	Aug. 1897	xii. '08	2 0
3213	Plans on the north coast of Brazil:— - - -	- - -	26 × 18	9th Sept. 1901	- - -	xii. '08	2 0
	Port Timonha - - - -	m = 3.0					
	Port Camocim - - - -	m = 3.0					
535	San Marcos or Maranhm bay and approaches - - - -	m = 0.5	38 × 25	15th Apr. 1895	- - -	viii. '10	1 0

The limits of the above charts will be found on Index Sheet S.

BRAZIL, GUIANA (continued).

No. of Chart.	Title of Chart or Plan.	Scale in Inches.	Size in Inches.	Date of Publication.	Last New Edition.	Latest Correction.	Net Price. s. d.
1803	South America, north-east coast—Sheet 3: Cabo do Norte to Maranhm - - - -	d = 3.0	24 × 17	26th Apr. 1852	4th Sept. 1912	vii. '13	2 0
2186	River Pará - - - -	m = 0.2	24 × 18	7th July 1853	4th Sept. 1912	vii. '13	2 0
397	Plans on the north coast of Brazil:— - - -	- - -	37 × 25	20th Dec. 1911	- - -	- - -	3 0
	Port of Pará - - - -	m = 3.1					
2229	River Amazon—Gurupa to Iquitos - - - -	d = 3.2	38 × 25	12th July 1910	- - -	- - -	3 0
1802	South America, north-east coast—Sheet 2: Surinam to Cabo do Norte - - - -	d = 3.0	24 × 18	26th Apr. 1852	Oct. 1910	i. '13	2 0
	Entrance to the Kuru river - - - -	m = 1.5					
	Entrance to the Sinnamari river - - - -	m = 1.5					
534	Approaches to Cayenne - - - -	m = 0.8	25 × 18	24th Jan. 1877	Dec. 1894	i. '13	2 0
99	Plans on the east coast of South America:— - - -	- - -	26 × 19	16th June 1899	- - -	x. '00	2 0
	Approaches to Nickerie river - - - -	m = 4.0					
	Salut Isles anchorage - - - -	m = 5.3					
1801	South America, north-east coast—Sheet 1: Trinidad to Surinam - - - -	d = 3.0	24 × 18	26th Apr. 1852	Dec. 1900	x. '11	2 0
1155	Entrances to rivers in Guiana:— - - -	- - -	25 × 18	8th Aug. 1893	19th July 1911	x. '11	2 0
	Entrance to the Maroni river - - - -	m = 1.0					
	Surinam river from the light-vessel to Domburg - - - -	m = 0.7					
	Entrance to the Coppename and Saramacca rivers - - - -	m = 0.8					
	Entrance to the Corentyn river - - - -	m = 0.6					
527	Approaches to Demerara and Essequibo rivers - - - -	m = 0.5	38 × 25	7th Feb. 1872	Mar. 1888	viii. '11	3 0
533	Georgetown and mouths of Demerara and Essequibo rivers - - - -	m = 1.5	39 × 26	18th Apr. 1888	- - -	viii. '11	3 0

The limits of the above charts will be found on Index Sheet S.

SECTION XVI.

CENTRAL AMERICA AND WEST INDIES, ETC.

VENEZUELA, COLOMBIA—NORTH COAST, CENTRAL AMERICA—EAST COAST.

No. of Chart.	Title of Chart or Plan.	Scale in Inches.	Size in Inches.	Date of Publication.	Last New Edition.	Latest Correction.	Net Price. <i>s. d.</i>
762	West India islands and Caribbean sea—Sheet 2: comprising the Lesser Antilles and coasts of South and Central America from Trinidad to Yucatan	d = 2.0	58 × 24 ⁸	22nd July 1913	- - -	xii. '13	5 0
1480	Tobago to Tortuga	m = 0.1	38 × 25	3rd Dec. 1894	- - -	xi. '13	3 0
3322	Orinoco river	m = 0.3	39 × 26	31st Jan. 1903	Oct. 1903	iv. '10	3 0
	Caño Imataca (Rio Corosimo)	m = 1.3					
483f	Trinidad island and Gulf of Paria—eastern portion	m = 0.5	38 × 25	19th May 1869	June 1880	v. '12	3 0
483a	Trinidad island and Gulf of Paria—western portion	m = 0.5	38 × 25	19th May 1869	Jan. 1899	xii. '11	3 0
481	Serpent's mouth (Boca de la Sierpe)	m = 1.5	41 × 26	20th Nov. 1866	Jan. 1899	iii. '11	3 0
3024	Serpent's mouth	m = 4.0	26 × 18	10th Mar. 1899	- - -	iii. '11	2 0
482	Anchorage of San Fernando	m = 2.0	26 × 19	24th Dec. 1866	- - -	vii. '10	2 0
2097	Port of Spain	m = 5.0	39 × 25	17th Apr. 1902	- - -	v. '10	3 0
	Bocas de Dragos	m = 1.6					
1330	San Juan river	m = 1.2	39 × 26	29th Sept. 1900	- - -	xi. '13	3 0
230	Margarita island and Gulf of Cariaco	m = 0.4	25 × 16	1st Aug. 1871	Jan. 1904	xi. '12	2 0
3413	La Mar bay	m = 3.0	26 × 19	31st Dec. 1903	- - -	- - -	2 0
1523	Ports and anchorages on the north coast of South America :—	- -	39 × 25	8th Oct. 1894	Jan. 1895	iii. '13	3 0
	Bahia Honda	m = 1.0					
	San Juan bay	m = 0.7					
	Estanques bay	m = 2.0					
	Tucacas	m = 5.0					
	Port El Roque	m = 2.0					
	Puerto Chichirivichi	m = 1.0					
	Port Turiamo	m = 2.6					
	Cumaná anchorage (Puerto Sucre)	m = 2.3					
	Corsarios bay	m = 2.3					
	Orchilla harbour	m = 1.0					
	Coche Island anchorage	m = 1.0					
	Laguna Grande del Obispo	m = 3.1					
	Port Mochima	m = 2.7					
	Pampatar and Port Moreno	m = 2.4					
	San Juan Griego bay	m = 1.0					
	Esmeralda bay	m = 1.0					
	Carupano bay	m = 1.1					
	Puerto Santo bays	m = 2.2					
	Unare bay	m = 4.0					

The limits of the above charts will be found on Index Sheet U.

VENEZUELA, COLOMBIA—NORTH COAST, CENTRAL AMERICA—EAST COAST (continued).

No. of Chart.	Title of Chart or Plan.	Scale in Inches.	Size in Inches.	Date of Publication.	Last New Edition.	Latest Correction.	Net Price. s. d.
3376	Plans on the north coast of South America :—	- -	26 × 18	10th July 1903	- - -	vi. '05	2 0
	Approaches to Guanta harbour - - -	m = 3-0					
	Guanta harbour (Port of Barcelona) - - -	m = 9-0					
1966	Tortuga to Cape La Vela - - - - -	m = 0-1	38 × 25	3rd Dec. 1894	Mar. 1899	xii. '13	3 0
703	Plans on the north coast of South America :—	- -	26 × 18	24th Feb. 1900	11th Sept. 1912	- -	2 0
	Carenero harbour - - - - -	m = 6-0					
	La Guaira harbour - - - - -	m = 8-0					
513	Puerto Cabello - - - - -	m = 4-2	23 × 18	3rd Feb. 1817	July 1899	i. '11	2 0
	The bay of Barcelona - - - - -	m = 1-8					
3572	Plans in Aruba, Buen Ayre, and Little Curaçao :—	- -	26 × 18	18th June 1906	- - -	ix. '13	2 0
	Orangestad to North point - - - - -	m = 2-4					
	Little Curaçao - - - - -	m = 2-4					
	Paarden bay - - - - -	m = 7-3					
	Kralendyk road - - - - -	m = 1-4					
1412	Santa Ana harbour - - - - -	m = 9-1	26 × 19	20th Mar. 1890	5th Dec. 1913	- -	2 0
396	Cape La Vela to Chagres, with the southern coast showing the Gulf of Panama - - - - -	d = 4-4	38 × 25	13th Oct. 1892	- - -	xi. '13	3 0
	Puerta Carreto - - - - -	m = 1-0					
	Port Cispata - - - - -	m = 0-5					
	Santa Marta - - - - -	m = 3-0					
2259	Savanilla harbour - - - - -	m = 2-8	26 × 19	3rd Dec. 1894	20th Sept. 1911	v. '12	2 0
	Puerto Columbia pier - - - - -	m = 7-0					
	Rio Magdalena - - - - -	m = 1-1					
2434	Cartagena harbour - - - - -	m = 2-5	44 × 25s	6th Apr. 1856	14th Dec. 1910	xi. '11	3 0
	Boca Chica or Little entrance to Cartagena harbour	m = 10-0					
2417	Columbia bay - - - - -	m = 1-0	26 × 19	1st Mar. 1895	- - -	vii. '05	2 0
	Mandinga harbour - - - - -	m = 2-0					
2433	Caledonia harbour and Port Escocés - - - - -	m = 2-5	37 × 25	26th Apr. 1856	- - -	ix. '91	3 0
3454	Plans of anchorages on the north coast of Panama :—	- -	26 × 18	8th Oct. 1904	- - -	- -	2 0
	Port Chagres - - - - -	m = 8-3					
	Entrance to Nombre de Dios harbour - - -	m = 7-6					
	Nombre de Dios harbour - - - - -	m = 15-2					
	Pinos Island anchorage - - - - -	m = 3-8					
517	Porto Bello and the adjacent coast - - - - -	m = 3-3	24 × 18	18th Feb. 1820	July 1905	i. '11	2 0
†657	Isthmus of Panama, showing the proposed Panama (Isthmian) canal and the railway - - - - -	m = 0-5	25 × 18	30th Apr. 1885	28th Dec. 1911	xi. '13	2 0
3111	Colon harbour - - - - -	m = 4-8	38 × 25	18th June 1906	24th Jan. 1912	xi. '13	3 0
2145	Cape Mala to Elena bay, with the northern coast from Chagres to Greytown - - - - -	m = 0-1	38 × 25	20th Feb. 1889	- - -	xi. '13	3 0
1793	Chiriqui lagoon - - - - -	m = 0-7	37 × 24	10th May 1847	Mar. 1866	v. '11	3 0
1794	Tiger channel (southern portion) - - - - -	m = 2-1	25 × 18	30th Apr. 1847	- - -	- -	2 0
1795	Crawl Cay channel - - - - -	m = 3-2	25 × 19	20th Apr. 1847	Apr. 1868	v. '11	2 0
	Shepherd harbour - - - - -	m = 3-2					
1799	Boca del Drago - - - - -	m = 4-0	24 × 19	1st May 1847	Dec. 1902	v. '11	2 0
	Boca del Toro - - - - -	m = 3-2					

The limits of the above charts will be found on Index Sheet U.
† See also page 190.

VENEZUELA, COLOMBIA—NORTH COAST, CENTRAL AMERICA—EAST COAST (continued).

No. of Chart.	Title of Chart or Plan.	Scale in Inches.	Size in Inches.	Date of Publication.	Last New Edition.	Latest Correction.	Net Price. s. d.
2144	Ports on the east coast of Costa Rica :—	- -	25 × 19	8th July 1895	Sept. 1910	- -	2 0
	Port Limon - - - - -	m = 9-7					
	Port Vargas - - - - -	m = 1-0					
1218	West Indies from San Juan de Nicaragua to Cape Gracias	d = 4-0	24 × 18	29th June 1844	Aug. 1864	x. '13	2 0
1139	San Juan del Norte (Greytown) to Blewfield bluff - - -	m = 0-5	38 × 25	5th Oct. 1900	- - -	iii. '07	3 0
2012	San Juan del Norte or Greytown - - - - -	m = 3-9	25 × 18	15th Dec. 1891	Apr. 1900	iii. '07	2 0
1504	Blewfield lagoon - - - - -	m = 5-9	39 × 26	6th July 1901	- - -	iii. '07	3 0
605	Blewfield bluff to Man-of-war cays - - - - -	m = 0-5	38 × 25	23rd Apr. 1901	- - -	viii. '05	3 0
1476	Pearl Cay (Las Perlas) lagoon entrance - - - - -	m = 4-7	24 × 18	26th Aug. 1843	- - -	vi. '94	2 0
	Great Corn island - - - - -	m = 1-5					
	Little Corn island - - - - -	m = 1-5					
1503	Pearl cays - - - - -	m = 1-2	24 × 18	9th Aug. 1844	1st Aug. 1913	- -	2 0
1511	St. Andrew island - - - - -	m = 2-5	24 × 18	24th May 1844	June 1878	ii. '84	2 0
	South-west cove - - - - -	m = 8-0					
	Albuquerque cays - - - - -	m = 1-0					
	Courtown cays - - - - -	m = 1-0					
1334	Old Providence island and coral bank - - - - -	m = 1-3	24 × 18	25th Sept. 1840	19th June 1912	- -	2 0
	Catalina harbour - - - - -	m = 4-0					
1478	Serrana bank - - - - -	m = 1-0	24 × 18	14th May 1844	- - -	v. '12	2 0
	North cay - - - - -	m = 10-0					
	South Cay channel - - - - -	m = 3-2					
	Roncador bank - - - - -	m = 1-0					
1498	Serranilla bank - - - - -	m = 0-9	24 × 19	5th June 1844	- - -	ii. '77	2 0
2425	River Hueson to False cape, including Morrison and Mosquito cays - - - - -	m = 0-5	37 × 25	29th Sept. 1900	- - -	x. '13	3 0
1219	West Indies from Cape Gracias a Dios to Belize - - -	d = 4-0	24 × 18	1st June 1843	15th May 1912	xii. '12	2 0
	Cape Gracias harbour - - - - -	m = 1-5					
	Coxen hole and road - - - - -	m = 2-2					
	Port Royal harbour - - - - -	m = 3-0					
1718	Bonacca island - - - - -	m = 2-0	25 × 19	25th July 1845	- - -	viii. '82	2 0
1532	Uvilla island - - - - -	m = 2-0	25 × 18	12th Dec. 1843	- - -	viii. '10	2 0
	Salmedina shoal - - - - -	m = 2-0					
1573	Honduras gulf, with the Zapotillos cays - - - - -	m = 0-6	37 × 24s	23rd Feb. 1844	11th Sept. 1912	- -	3 0
2988	Port Cortez - - - - -	m = 2-6	26 × 19	19th Nov. 1897	- - -	vii. '11	2 0
	St. Thomas bight - - - - -	m = 1-9					
1786	Anchorage on the coast of Honduras :—	- -	24 × 18	26th Jan. 1847	June 1897	ix. '74	2 0
	Hospital bight - - - - -	m = 3-3					
	Omoa harbour - - - - -	m = 5-0					
1208	Gulf of Dulce - - - - -	m = 1-0	24 × 18	15th Jan. 1839	1st May 1912	- -	2 0
1797	The coast of British Honduras from Negro head to Turneffe cays - - - - -	m = 0-6	37 × 25	1st May 1847	1st May 1912	- -	3 0
	Queen Cay entrance - - - - -	m = 1-8					
1204	West Indies from Belize to Cape Catoche - - - - -	d = 4-0	24 × 18	16th Jan. 1839	Jan. 1866	vii. '13	2 0
959	Approaches to Belize - - - - -	m = 0-4	32 × 25	8th Feb. 1887	Mar. 1899	vii. '13	3 0

The limits of the above charts will be found on Index Sheet U.

VENEZUELA, COLOMBIA—NORTH COAST, CENTRAL AMERICA—EAST COAST (*continued*).


No. of Chart.	Title of Chart or Plan.	Scale in Inches.	Size of Inches.	Date of Publication.	Last New Edition.	Latest Correction.	Net Price. <i>s. d.</i>
522	Belize harbour - - - - -	m = 1.8	39 × 26	15th July 1898	- - -	xi. '03	3 0
1796	Chinchorro bank - - - - -	m = 1.0	25 × 19	8th Oct. 1850	- - -	v. '09	2 0
	Chinchorro anchorages - - - - -	m = 2.5					
1785	Espiritu Santo and Ascension bays - - - - -	m = 0.7	25 × 19	27th Jan. 1847	Jan. 1868	vii. '08	2 0
	Cozumel island - - - - -	m = 0.4					
1858	Plans in Yucatan :— - - - -	- - -	25 × 18	3rd May 1848	Mar. 1907	x. '10	2 0
	Mugeres harbour - - - - -	m = 1.6					
	Port Morelos - - - - -	m = 3.2					

The limits of the above charts will be found on Index Sheet U.

GULF OF MEXICO, WITH FLORIDA STRAIT.

No. of Chart.	Title of Chart or Plan.	Scale in Inches.	Size in Inches.	Date of Publication.	Last New Edition.	Latest Correction.	Net Price. <i>s. d.</i>
392	Gulf of Mexico - - - - -	d = 1.9	38 × 25	8th Nov. 1882	19th Feb. 1913	xii. '13	3 0
1205	Coast of Yucatan and the Campeche bank - - - - -	d = 4.0	25 × 18	23rd May 1848	Sept. 1864	viii. '11	2 0
373	Plans in the Gulf of Mexico :— - - - -	- - -	38 × 26	8th Oct. 1895	3rd July 1912	- - -	3 0
	Coatzacoalcos river - - - - -	m = 1.0					
	Puerto Mexico (Coatzacoalcos) - - - - -	m = 4.0					
	Alacran reef - - - - -	m = 0.5					
	Alacran port - - - - -	m = 3.0					
	Cay Arenas and adjacent reefs - - - - -	m = 3.0					
	Eastern and Southern Triangles - - - - -	m = 2.1					
	Arcas cays - - - - -	m = 4.0					
	Sisal reefs - - - - -	m = 0.5					
	Sisal reef - - - - -	m = 2.0					
	Madagascar reef - - - - -	m = 2.0					
	Anchorage off Sisal - - - - -	m = 2.0					
2626	Bay of Campeche - - - - -	m = 0.2	39 × 25	12th Dec. 1858	Mar. 1865	xi. '11	3 0
2625	Laguna de Terminos—Eastern or Puerto Real entrance - - - - -	m = 4.0	25 × 19	12th Oct. 1858	- - -	vi. '08	2 0
2103	Laguna de Terminos—Western entrance - - - - -	m = 2.7	25 × 19	14th Apr. 1852	May 1896	xi. '11	2 0
2854	Harbours in the Gulf of Mexico :— - - - -	- - -	36 × 25	20th Mar. 1882	22nd Feb. 1911	vi. '13	3 0
	Tampico harbour - - - - -	m = 1.5					
	Approaches to Vera Cruz - - - - -	m = 0.5					
	Port of Vera Cruz - - - - -	m = 6.8					
523	Port of Vera Cruz and anchorage of Anton Lizardo - - - - -	m = 1.3	31 × 23	5th July 1847	3rd May 1911	vi. '13	3 0
	Alvarado harbour - - - - -	m = 2.0					
1639	Coasts of Louisiana and Texas from the Mississippi river to Boquillas Cerradas - - - - -	d = 4.5	37 × 24	20th Aug. 1844	May 1894	vi. '13	3 0
	Pass Cavallo - - - - -	m = 0.9					
2851	Approaches to Rio Grande and Brazos Santiago - - - - -	m = 0.9	26 × 19	31st Jan. 1889	- - -	ix. '07	2 0
2831	Galveston bay and parts adjacent - - - - -	m = 0.4	25 × 19	10th Jan. 1862	Feb. 1908	xi. '13*	2 0
	Red Fish bar - - - - -	m = 0.7					
	Cloppers bay - - - - -	m = 0.7					
192	Galveston entrance - - - - -	m = 1.8	26 × 18	6th Nov. 1897	Feb. 1908	i. '12	2 0
975	Approaches to Sabine pass - - - - -	m = 0.4	38 × 25	28th Dec. 1909	7th Aug. 1912	vi. '13	3 0
	Calcasieu pass (Entrance of Calcasieu river) - - - - -	m = 1.8					
3188	Sabine pass - - - - -	m = 1.8	26 × 19	27th Dec. 1901	Jan. 1910	xi. '11	2 0
1467	Cape San Blas to Vermilion bay - - - - -	m = 0.1	38 × 25	26th Sept. 1891	Dec. 1894	x. '13	3 0
1638	Breton sound to Dernière island, including the delta of the Mississippi - - - - -	m = 0.3	37 × 24	25th Mar. 1878	Feb. 1907	xi. '13	3 0
3382	Mississippi river—The Passes to New Orleans - - - - -	m = 0.9	39 × 26	6th Nov. 1903	- - -	xi. '13	3 0
2853	Mississippi sound and Mobile bay - - - - -	m = 0.3	37 × 25	14th Feb. 1862	June 1909	x. '13	3 0
	Biloxi - - - - -	m = 1.8					
	Ship Island bar - - - - -	m = 0.9					
	Horn Island pass - - - - -	m = 0.9					
2344	Mobile bay - - - - -	m = 0.9	37 × 26	12th Mar. 1862	Oct. 1902	x. '13	3 0
2820	Entrance to Pensacola bay - - - - -	m = 2.4	39 × 26	17th June 1901	Oct. 1907	xi. '11	3 0
1274	Tortugas cays to Cape San Blas - - - - -	m = 0.1	37 × 25	24th Jan. 1890	25th Sept. 1912	xii. '13	3 0
	St. Marks river - - - - -	m = 0.9					

The limits of the above charts will be found on Index Sheet U.



GULF OF MEXICO, WITH FLORIDA STRAIT (continued).

No. of Chart.	Title of Chart or Plan.	Scale in Inches.	Size in Inches.	Date of Publication.	Last New Edition.	Latest Correction.	Net Price. s. d.
2898	St. George sound—East pass	m = 1.8	38 × 26	18th Mar. 1862	Mar. 1888	xi. '13	3 0
	Apalachicola bay—West pass	m = 1.8					
2893	Cedar cays and approaches	m = 1.4	23 × 18	9th Apr. 1862	Mar. 1887	xii. '99	2 0
3688	Ports on the west coast of Florida :—		37 × 25	12th June 1908	12th Dec. 1913		3 0
	Approaches to Port Inglis	m = 0.9					
	Charlotte harbour	m = 0.9					
2897	Tampa bay	m = 0.6	24 × 18	5th Aug. 1882	30th Oct. 1912	ix. '13	2 0
1217	Florida strait—south part	m = 0.2	42 × 25	31st Oct. 1890	Mar. 1907	xii. '13	4 0
525	Boca Grande cay to Tortugas cays	m = 0.5	38 × 25	1st Mar. 1876	Mar. 1907	ii. '13	3 0
3005	Tortugas harbour and approaches	m = 1.8	26 × 19	2nd Aug. 1898	Mar. 1906	viii. '12	2 0
	Tortugas harbour	m = 7.2					
1098	Lower Matacumbe cay to Boca Grande cay	m = 0.5	38 × 25	16th July 1866	Sept. 1910	xii. '13	3 0
2881	Key West harbour and approaches	m = 1.4	38 × 25	29th Aug. 1907	Nov. 1910	xii. '13	3 0
	Key West harbour	m = 3.6					
	North-west channel bar	m = 3.6					
659	Florida strait—north part	m = 0.2	38 × 25	26th Jan. 1877	July 1887	xi. '13	3 0
1097	Cay Biscayne to Lower Matacumbe cay	m = 0.5	38 × 25	16th July 1866	Dec. 1907	xi. '13	3 0
2884	Legaré anchorage	m = 3.6	22 × 20	6th Feb. 1862	21st Dec. 1910	xi. '11	2 0

The limits of the above charts will be found on Index Sheet U.

WEST INDIES—BAHAMAS.

No. of Chart.	Title of Chart or Plan.	Scale in Inches.	Size of Inches.	Date of Publication.	Last New Edition.	Latest Correction.	Net Price. s. d.
3273	The West Indies	d = 1.0	38 × 25	31st Jan. 1903		xii. '13	3 0
751	West India islands and Caribbean sea—Sheet 1 : comprising Florida strait, Bahama islands, and the Greater Antilles	d = 2.0	38 × 25	3rd July 1876	5th Mar. 1913	xii. '13*	3 0
1496	The Great Bahama bank—Sheet 1 : from Great Isaac to 23° 40' north latitude	m = 0.2	37 × 24s	22nd Feb. 1844	July 1907	viii. '13	3 0
3006	Anchorage and harbours on the north-west side of the Great Bahama bank :—		26 × 19	29th Aug. 1898			2 0
	Great Isaac anchorage	m = 1.1					
	Dollar harbour	m = 7.2					
	South Cat cay	m = 3.1					
	Bimini islands	m = 1.1					
	Barnett harbour	m = 3.1					
	Gun Cay anchorage	m = 3.1					
	Riding Rock anchorage	m = 3.8					
399	Bahama and Abaco islands, with the North-west Providence channel	m = 0.2	37 × 25	30th Jan. 1886		viii. '02	3 0
398	Harbours and anchorages in the Bahama islands :—		25 × 19	12th June 1897		vii. '03	2 0
	Whale Cay channel and Green Turtle Cay anchorage	m = 2.0					
	Great Stirrup cay	m = 4.7					
3042	Harbours and anchorages in the Bahamas :—		39 × 26	8th May 1899			3 0
	Southern extremity of Great Abaco island	m = 1.0					
	Pelican harbour	m = 3.9					
	Southern portion of the Berry islands	m = 1.1					
	Part of the Jumentos cays	m = 3.2					
2077	The Great Bahama bank—Sheet 4 : from Exuma to New Providence	m = 0.2	38 × 24s	10th Aug. 1851	July 1907	viii. '13	3 0
2098	Egg island to Eleuthera island	m = 1.8	24 × 19	26th Nov. 1851	Jan. 1863	iii. '91	2 0
	Royal Island harbour	m = 5.1					
406	Douglas road or Cochrane anchorage	m = 2.0	25 × 19	8th May 1843	1861	x. '09	2 0
1489	Island of New Providence	m = 1.9	37 × 24	25th Aug. 1843	Oct. 1865	x. '09	3 0
1435	Salt Cay anchorage and Hanover sound	m = 5.0	37 × 24	10th Aug. 1842	Oct. 1865	x. '75	3 0
1452	Nassau harbour	m = 17.5	37 × 24	1st Aug. 1842	10th Oct. 1913		3 0
405	Harbours and anchorages in the Bahama islands :—		26 × 19	12th June 1897		iv. '98	2 0
	Highborne cut	m = 3.0					
	Ship channel	m = 3.0					
	The Fleeming or Six Shilling channel	m = 1.2					
3584	Channels and anchorages in the Great Bahama bank :—		39 × 25	17th Sept. 1906			3 0
	Man-of-war channel	m = 1.1					
	Cays to the south-east of Andros island	m = 1.1					
	Washerwoman's cut	m = 4.1					
2075	The Great Bahama bank—Sheet 3 : from Old Bahama channel to Exuma	m = 0.2	48 × 24s	18th Aug. 1851	Apr. 1891	ix. '03	4 0
1474	The harbours of Great Exuma	m = 2.5	24 × 19	1st Nov. 1843			2 0
393	Ports and anchorages in the Bahamas :—		25 × 18	30th May 1892			2 0
	San Salvador or Watling island	m = 0.4					
	Anchorage on south-west side of Acklin island	m = 0.4					

continued on next page

The limits of the above charts will be found on Index Sheet U.

WEST INDIES—BAHAMAS (continued).

No. of Chart.	Title of Chart or Plan.	Scale in Inches.	Size in Inches.	Date of Publication.	Last New Edition.	Latest Correction.	Net Price. <i>s. d.</i>
	<i>393 continued</i>						
	Crooked Island anchorages - - - - -	m = 0.4					
	Crooked Island anchorage - - - - -	m = 5.0					
	Port Nelson - - - - -	m = 4.0					
	Mariguana island - - - - -	m = 0.4					
408	Harbours and anchorages in the Bahama islands:—	- - -	25 × 19	30th Dec. 1897	- - -	vii. '01	2 0
	Mira-por-vos passage - - - - -	m = 1.0					
	Wide opening - - - - -	m = 2.7					
	Clarence harbour - - - - -	m = 4.0					
1399	Ragged Islands anchorage - - - - -	m = 3.0	25 × 19	1st June 1843	- - -	- - -	2 0
409	Harbours and anchorages in the Bahama islands:—	- - -	26 × 19	11th Nov. 1897	- - -	viii. '12	2 0
	Hawk's Nest anchorage - - - - -	m = 1.5					
	Cockburn harbour - - - - -	m = 6.0					
	Ragged Island harbour - - - - -	m = 6.7					
	Wax Cay cut - - - - -	m = 3.0					
1470	The Racoon cut - - - - -	m = 4.0	24 × 18	1st June 1843	- - -	vii. '13	2 0
1494	The Nurse channel - - - - -	m = 4.0	24 × 19	29th Sept. 1843	- - -	- - -	2 0
2009	The Great Bahama bank—Sheet 2: from 23° 40' north latitude to Old Bahama channel - - - - -	m = 0.2	37 × 24	11th Sept. 1850	Feb. 1863	ix. '09	3 0

The limits of the above charts will be found on Index Sheet U.

WEST INDIES—CUBA.

No. of Chart.	Title of Chart or Plan.	Scale in Inches.	Size in Inches.	Date of Publication.	Last New Edition.	Latest Correction.	Net Price. <i>s. d.</i>
2579	Cuba - - - - -	d = 4.5	52 × 26	11th Feb. 1907	- - -	xii. '13*	5 0
435	Ports and anchorages at the eastern end of Cuba:—	- - -	25 × 17	2nd Jan. 1882	Jan. 1905	ii. '06	2 0
	Port Niquero - - - - -	m = 5.0					
	Port Escondido or Hidden harbour - - - - -	m = 5.0					
	Port Cueva - - - - -	m = 5.0					
	Port Aguacate - - - - -	m = 5.0					
	Port Navas - - - - -	m = 5.0					
	Port Sigua - - - - -	m = 5.0					
	Port Boma - - - - -	m = 5.0					
	Port Mata - - - - -	m = 5.0					
	Port Bay - - - - -	m = 5.0					
	Port Baracoa and Miel bay - - - - -	m = 5.0					
	Port Maravi - - - - -	m = 5.0					
	Port Baitiqueri - - - - -	m = 5.0					
	Port Taco - - - - -	m = 5.0					
	Port Cayaguaneque - - - - -	m = 5.0					
	Yumuri bay - - - - -	m = 5.0					
	Guanito bay - - - - -	m = 5.0					
	Limonos river - - - - -	m = 5.0					
	Naguarage - - - - -	m = 5.0					
	Daiquiri bay - - - - -	m = 8.8					
904	Guantánamo bay (Cumberland harbour) - - - - -	m = 2.9	39 × 26	27th July 1901	- - -	vii. '07*	3 0
443	Santiago harbour - - - - -	m = 7.2	39 × 26	1st Aug. 1901	- - -	ii. '13	3 0
98	Plans on the south coast of Cuba:—	- - -	26 × 19	21st Oct. 1899	Nov. 1906	viii. '10	2 0
	Approaches to Ports Casilda and Masio, with the adjacent anchorages - - - - -	m = 1.3					
	Port Casilda - - - - -	m = 11.7					
	El Portillo - - - - -	m = 3.5					
	Chirivico harbour - - - - -	m = 6.0					
	Puerto Francés - - - - -	m = 1.3					
3450	Ensenada de Mora (Pelon harbour) - - - - -	m = 5.0	26 × 19	8th Oct. 1904	- - -	v. '12	2 0
3473	Santa Cruz del Sur and approaches - - - - -	m = 1.8	39 × 26	27th Jan. 1905	- - -	v. '13	3 0
444	Cienfuegos bay (Port Xagua) - - - - -	m = 2.9	39 × 26	21st Nov. 1903	- - -	ii. '13	3 0
	Entrance to Cienfuegos bay - - - - -	m = 4.9					
3512	Bahia Honda - - - - -	m = 7.3	38 × 26	14th Oct. 1905	- - -	- - -	3 0
3513	Port Cabañas - - - - -	m = 6.0	39 × 25	13th Nov. 1905	- - -	- - -	3 0
411	Anchorages on the north coast of Cuba:—	- - -	26 × 18	14th Oct. 1895	Mar. 1902	v. '12	2 0
	Port of Nuevas Grandes - - - - -	m = 1.8					
	Port Mariel - - - - -	m = 3.1					
414	Havana harbour - - - - -	m = 9.2	38 × 25	11th Aug. 1882	Apr. 1903	iii. '13	3 0
424	Port Matanzas - - - - -	m = 3.6	26 × 19	2nd Mar. 1896	Sept. 1902	vi. '10	2 0
410	Anchorages on the north coast of Cuba:—	- - -	26 × 18	15th Apr. 1879	Dec. 1899	vii. '11	2 0
	Cárdenas and Santa Clara bays, and anchorage formed by Piedras, Mono, and Monito cays - - - - -	m = 0.8					

The limits of the above charts will be found on Index Sheet U.

WEST INDIES—CUBA (*continued*).

No. of Chart.	Title of Chart or Plan.	Scale in Inches.	Size in Inches.	Date of Publication.	Last New Edition.	Latest Correction.	Net Price. <i>s. d.</i>
2384	Anchorage on the north coast of Cuba :—	- -	25 × 19	1st Sept. 1870	June 1879	vi. '09	2 0
	Port of Sagua la Grande - - - -	m = 1·5					
	Cay Francés anchorage - - - -	m = 1·3					
	Cay Confites anchorage - - - -	m = 1·3					
3197	Nuevitas bay - - - - -	m = 1·8	39 × 26	9th Sept. 1901	- - -	x. '08	3 0
	Entrance channel - - - - -	m = 3·6					
418	Anchorage on the north coast of Cuba :—	- -	26 × 18	14th Oct. 1895	- - -	ii. '01	2 0
	Port of Manati - - - - -	m = 1·1					
	Port Jururu - - - - -	m = 8·0					
	Port Bariai - - - - -	m = 4·0					
3167	Puerto Padre - - - - -	m = 3·9	39 × 26	4th Feb. 1902	- - -	vii. '11	3 0
2827	Port Gibara - - - - -	m = 6·0	26 × 19	31st Jan. 1901	- - -	- - -	2 0
423	Anchorage on the north coast of Cuba :—	- -	25 × 19	14th Oct. 1895	- - -	viii. '08	2 0
	Puerto de Vita - - - - -	m = 6·1					
	Port of Sama - - - - -	m = 6·6					
	Port of Naranjo - - - - -	m = 3·4					
635	Port Banés - - - - -	m = 3·6	26 × 19	14th June 1901	- - -	xi. '02	2 0
1380	Nipe bay (eastern part) - - - -	m = 3·0	33 × 26	27th July 1901	Mar. 1902	v. '09	3 0
	Nipe bay (western part) - - - -	m = 0·8					
3290	Livisa and Cabonico bays - - - -	m = 3·6	39 × 26	3rd Oct. 1902	- - -	iii. '10	3 0
3291	Port Tanamo - - - - -	m = 4·0	26 × 19	22nd Sept. 1902	- - -	iv. '07	2 0
428	Anchorage on the north coast of Cuba :—	- -	25 × 19	14th Oct. 1895	- - -	- - -	2 0
	Port of Cananova - - - - -	m = 4·1					
	Port of Cebollas - - - - -	m = 3·1					
	Port of Yaguaneque - - - - -	m = 4·9					
433	Port and anchorages on the north-east coast of Cuba :—	- -	19 × 14	30th June 1876	- - -	vii. '81	1 0
	Port Cayo Moa - - - - -	m = 2·8					
	Jaragua anchorage - - - - -	m = 5·7					
	Yamanigüey and Cañete anchorages - - - -	m = 2·8					

The limits of the above charts will be found on Index Sheet U.



WEST INDIES—JAMAICA AND ADJACENT ISLANDS AND BANKS.

No. of Chart.	Title of Chart or Plan.	Scale in Inches.	Size in Inches.	Date of Publication.	Last New Edition.	Latest Correction.	Net Price. <i>s. d.</i>
1266	Islands and banks between San Salvador and Santo Domingo - - - - -	m = 0·1	46 × 25s	5th June 1889	Nov. 1908	xii. '13	5 0
2022	Alfred sound - - - - -	m = 8·0	24 × 18	23rd Jan. 1851	- - -	- - -	2 0
2025	Mathew Town road - - - - -	m = 3·7	25 × 18	20th Jan. 1851	May 1864	iii. '08	2 0
1441	Turks islands - - - - -	m = 0·7	24 × 18	22nd Sept. 1842	Mar. 1898	viii. '12	2 0
	Grand Turk—west coast - - - - -	m = 2·0					
462	Grand and Lesser Caymans :—	- -	31 × 24	30th Dec. 1882	- - -	iv. '09	3 0
	Grand Cayman - - - - -	m = 1·0					
	Lesser Caymans - - - - -	m = 1·0					
	George Town anchorage - - - - -	m = 3·0					
486	Jamaica and the Pedro bank, with parts of Cuba and Haïti	m = 0·1	43 × 25	20th Dec. 1866	17th Jan. 1912	xii. '13	4 0
391	Baxo Nuevo or New reef - - - - -	m = 1·0	18 × 12	5th Apr. 1865	- - -	v. '66	1 0
450	Pedro bank and adjacent coast of Jamaica - - - -	m = 0·2	25 × 18	1st June 1882	- - -	iv. '13	2 0
	Banner reef - - - - -	m = 1·5					
	Middle and South-west cays - - - - -	m = 1·5					
	North-east cay - - - - -	m = 1·5					
	Portland rock - - - - -	m = 1·5					
446	Jamaica - - - - -	m = 0·2	39 × 24	27th Oct. 1880	- - -	vi. '13	3 0
255	Morant point to Port Royal - - - - -	m = 0·7	38 × 25	6th Nov. 1875	25th July 1913	x. '13	3 0
	Port Morant - - - - -	m = 6·0					
	Morant bay and the coast from Fisherman bay to Belvidere point - - - - -	m = 1·9					
456	Port Royal and Kingston harbours - - - - -	m = 2·5	37 × 26	9th Mar. 1876	20th June 1911	x. '13	3 0
	Port Royal harbour - - - - -	m = 6·0					
	Ship channel - - - - -	m = 6·0					
256	Port Royal to Pedro Bluff - - - - -	m = 0·7	38 × 25	9th May 1877	22nd Aug. 1913	- - -	3 0
	Carlisle bay - - - - -	m = 2·0					
448	Pedro bluff to South Negril point - - - - -	m = 0·7	37 × 24	12th July 1880	22nd Aug. 1913	- - -	3 0
	Black River anchorage - - - - -	m = 1·6					
	Blewfields anchorage - - - - -	m = 2·3					
	Savannah la Mar anchorage - - - - -	m = 3·0					
	Negril bay and harbour - - - - -	m = 1·0					
459	Plans of anchorages in Jamaica :—	- -	26 × 19	1st Sept. 1880	22nd Aug. 1913	- - -	2 0
	Green Island harbour - - - - -	m = 4·0					
	St. Lucea harbour - - - - -	m = 4·0					
	Mosquito cove - - - - -	m = 4·0					
	Montego bay - - - - -	m = 4·0					
	Rio Bueno harbour - - - - -	m = 4·5					
	Dry harbour - - - - -	m = 4·0					
	Ora Cabeza bay - - - - -	m = 7·5					
	Port Maria - - - - -	m = 4·0					
	Hope Bay anchorage - - - - -	m = 14·7					
	Manchioneal harbour - - - - -	m = 4·0					

The limits of the above charts will be found on Index Sheet U.

WEST INDIES—JAMAICA AND ADJACENT ISLANDS AND BANKS (*continued*).

No. of Chart.	Title of Chart or Plan.	Scale in Inches.	Size in Inches.	Date of Publication.	Last New Edition.	Latest Correction.	Net Price. <i>s. d.</i>
451	Plans on the north coast of Jamaica :—	- - -	25 × 18	15th Feb. 1881	6th June 1913	- -	2 0
	Falmouth harbour	m = 8.0					
	Annatto bay	m = 5.0					
	St. Ann bay	m = 5.0					
	Port Antonio	m = 5.0					
	Ocho Rios bay	m = 3.0					

The limits of the above charts will be found on Index Sheet U.

WEST INDIES—HAITI AND SANTO DOMINGO, PUERTO RICO.

No. of Chart.	Title of Chart or Plan.	Scale in Inches.	Size in Inches.	Date of Publication.	Last New Edition.	Latest Correction.	Net Price. <i>s. d.</i>
476	Cayes, Flamand, St. Louis, and Meste bays	m = 1.0	25 × 18	25th June 1879	- - -	v. '09	2 0
801	Approaches to Port au Prince	m = 0.4	32 × 24	10th Dec. 1875	9th Aug. 1911	- -	3 0
	Jeremie bay	m = 4.7					
	Miragoane bay	m = 1.8					
472	Harbours and anchorages on the coast of Haïti and Santo Domingo :—	- - -	39 × 26	15th Sept. 1896	8th Jan. 1913	- -	3 0
	The Môle of St. Nicolas	m = 3.0					
	Cayemites and Baradaïres bays	m = 0.5					
	Island of Navassa	m = 3.1					
	Acul bay	m = 1.4					
	Bay and harbour of Port au Prince	m = 1.5					
	Aquin and English bays	m = 1.2					
	Bay of St. Mark	m = 2.0					
	Jaemel bay	m = 2.5					
	Port Plata	m = 7.2					
	Santo Domingo harbour	m = 5.5					
	Port Jackson	m = 2.9					
466	Gonaïves bay	m = 1.9	17 × 14	5th July 1882	- - -	vi. '11	1 0
2406	Plans of ports in Haïti and Santo Domingo :—	- - -	25 × 19	12th Sept. 1855	Apr. 1907	iii. '13	2 0
	Tiburon bay	m = 2.8					
	Moustique bay	m = 5.6					
	Chouchou and Salt River bays	m = 5.2					
	Caldera bay	m = 2.4					
	Anchorage of Juan Rabel	m = 3.2					
	Cabarete anchorage	m = 4.9					
	Port a'l'Ecu	m = 5.6					
	Port Paix	m = 5.2					
	Tierra-Baja road	m = 2.9					
	Fond la Grange	m = 5.6					
	Approach to Sanchez (Las Cañitas)	m = 1.2					
	Port Rincon	m = 1.3					
3689	Eastern part of Haïti and Santo Domingo, including Mona passage	m = 0.1	38 × 25	4th Aug. 1908	- - -	vi. '13	3 0
1714	Cap Haitien harbour	m = 4.2	24 × 19	24th Apr. 1845	Sept. 1896	ii. '03	2 0
3344	Fort Liberté (Dauphin), Manzanillo, and Monte Cristi bays	m = 1.2	32 × 26	30th Aug. 1906	Mar. 1908	- -	3 0
3587	Fort Liberté bay (Port Fort Dauphin)	m = 3.8	25 × 19	17th Sept. 1906	- - -	- -	2 0
	Entrance channel	m = 5.9					
2343	Samana bay	m = 0.4	25 × 19	20th Aug. 1885	Nov. 1906	ii. '04	2 0
	Approach to Santa Barbara (Samana)	m = 1.2					
	Port Santa Barbara (Samana)	m = 5.0					
3560	San Pedro de Macoris	m = 8.7	26 × 19	30th Apr. 1906	- - -	xii. '12	2 0
2859	Plans on the south coast of Santo Domingo :—	- - -	26 × 18	17th Feb. 1897	Apr. 1908	iv. '04	2 0
	Barahona harbour	m = 9.0					
	Port Viejo de Azua	m = 5.1					

The limits of the above charts will be found on Index Sheet U

WEST INDIES—HAITI AND SANTO DOMINGO, PUERTO RICO (*continued*).

No. of Chart.	Title of Chart or Plan.	Scale in Inches.	Size in Inches.	Date of Publication.	Last New Edition.	Latest Correction.	Net Price. <i>s. d.</i>
3408	Puerto Rico - - - - -	m = 0.2	38 × 25	2nd Apr. 1904	Mar. 1909	ix. '13	3 0
479	Anchorage in Puerto Rico island :—	- - -	25 × 18	3rd July 1893	Sept. 1909	vi. '13	2 0
	Mona island - - - - -	m = 1.6					
	Aguadilla bay - - - - -	m = 0.5					
	Port Arecibo - - - - -	m = 3.7					
478	Port San Juan - - - - -	m = 7.3	26 × 19	24th July 1903	14th Aug. 1912	- -	2 0
3298	Ensenada Honda and Puerca bay - - - - -	m = 7.3	26 × 19	31st Oct. 1902	- - -	xii. '08	2 0
3570	Yabucoa harbour - - - - -	m = 7.3	25 × 18	18th June 1906	5th Dec. 1913	- -	2 0
3166	Jobos harbour - - - - -	m = 3.0	26 × 19	16th Nov. 1901	- - -	xi. '02	2 0
1148	Ponce harbour - - - - -	m = 3.6	26 × 19	21st Apr. 1900	28th Nov. 1913	- -	2 0
	Muertos island - - - - -	m = 3.6					
3316	Guayanilla harbour - - - - -	m = 5.0	26 × 19	5th Dec. 1902	June 1903	- -	2 0
3502	Guanica harbour - - - - -	m = 6.2	32 × 26	24th June 1905	- - -	- -	3 0
3533	Boqueron bay - - - - -	m = 6.0	26 × 18	13th Nov. 1905	- - -	- -	2 0
3373	Mayaguez bay - - - - -	m = 4.8	26 × 19	24th July 1903	- - -	xi. '13	2 0

The limits of the above charts will be found on Index Sheet U.

WEST INDIES—LEEWARD ISLANDS.

No. of Chart.	Title of Chart or Plan.	Scale in Inches.	Size in Inches.	Date of Publication.	Last New Edition.	Latest Correction.	Net Price. <i>s. d.</i>
2600	Santo Domingo to Dominica - - - - -	m = 0.1	38 × 25	19th July 1858	Mar. 1907	vii. '13	3 0
	Aves (Bird) island - - - - -	m = 1.2					
130	Anguilla to Puerto Rico, showing the approaches to the Virgin islands - - - - -	m = 0.2	40 × 25	22nd June 1868	Mar. 1909	ix. '13	3 0
3495	Port Mulas and approaches - - - - -	m = 7.3	26 × 19	13th May 1905	- - -	- -	2 0
2677	Culebra or Passage island - - - - -	m = 3.0	38 × 25	15th Oct. 1859	4th Sept. 1912	- -	3 0
3348	Great harbour - - - - -	m = 11.2	39 × 26	9th May 1903	8th Mar. 1911	- -	3 0
2452	Virgin islands—Sheet 3: Tortola island to Culebra, including St. Thomas island - - - - -	m = 1.0	38 × 24	15th Dec. 1856	Nov. 1903	ii. '12	3 0
2183	Harbour of St. Thomas - - - - -	m = 10.0	37 × 25	7th June 1853	June 1873	ii. '12	3 0
2019	Virgin islands—Sheet 2: Sir Francis Drake's channel - - - - -	m = 1.0	25 × 19	20th Nov. 1850	1861	xii. '91	2 0
1993	Road harbour - - - - -	m = 6.0	24 × 19	23rd Aug. 1850	June 1865	i. '77	2 0
2016	Gorda sound - - - - -	m = 6.0	25 × 19	26th Oct. 1850	1861	v. '00	2 0
2008	Virgin islands—Sheet 1: Anegada - - - - -	m = 1.0	25 × 19	11th Nov. 1850	1861	xii. '91	2 0
485	Santa Cruz - - - - -	m = 1.2	38 × 25	16th Sept. 1858	May 1863	xii. '13	3 0
	Christianstaed harbour - - - - -	m = 5.0					
484	Sombrero island - - - - -	m = 4.8	18 × 11	17th Aug. 1868	- - -	viii. '74	1 0
2038	Anguilla, St. Martin, and St. Bartholomew islands - - - - -	m = 0.4	25 × 19	24th July 1850	Mar. 1882	vii. '86	2 0
2079	Crocus bay - - - - -	m = 2.0	25 × 19	12th Sept. 1851	Mar. 1882	vii. '86	2 0
	Marigot bay - - - - -	m = 4.0					
	Grande bay - - - - -	m = 4.0					
	Oyster pond - - - - -	m = 6.0					
	Gustaf harbour - - - - -	m = 6.0					
487	St. Christopher and Nevis - - - - -	m = 1.3	38 × 25s	17th Aug. 1864	June 1899	vii. '11	4 0
	St. Eustatius - - - - -	m = 1.3					
	Saba island - - - - -	m = 1.3					
	Orange Town anchorage - - - - -	m = 6.0					
	Basseterre bay - - - - -	m = 4.0					
1997	Barbuda island - - - - -	m = 1.3	25 × 18	1st June 1850	1861	viii. '80	2 0
918	Antigua - - - - -	m = 1.5	38 × 25	15th May 1886	- - -	viii. '11	3 0
2065	St. John's harbour and approaches - - - - -	m = 4.0	33 × 25	2nd Feb. 1852	May 1862	viii. '11*	3 0
2014	Falmouth and English harbours - - - - -	m = 9.0	24 × 18	11th Nov. 1850	Mar. 1864	vii. '08	2 0
1851	English harbour - - - - -	m = 30.0	24 × 18	4th Mar. 1864	Mar. 1864	vii. '08	2 0
254	Montserrat - - - - -	m = 2.0	38 × 25	1st Feb. 1869	- - -	- -	3 0
	Plymouth anchorage - - - - -	m = 6.0					
885	Guadeloupe, with the adjacent islands (Saintes, Marie-Galante, Desiradé) - - - - -	m = 0.5	32 × 25	6th Mar. 1882	- - -	ii. '94	3 0
491	Anchorage in Guadeloupe and the adjacent islands :—	- - -	23 × 18	24th Mar. 1883	- - -	viii. '01	2 0
	St. Anne anchorage - - - - -	m = 6.0					
	Port du Moule - - - - -	m = 6.0					
	St. François anchorage - - - - -	m = 6.0					
	Port Louis - - - - -	m = 4.8					
	Basse-Terre - - - - -	m = 5.7					
	Galet anchorage - - - - -	m = 4.8					
	Saintes anchorage - - - - -	m = 4.8					
	Grand Bourg - - - - -	m = 6.0					

The limits of the above charts will be found on Index Sheet U.

WEST INDIES—LEEWARD ISLANDS (*continued*).

No. of Chart.	Title of Chart or Plan.	Scale in Inches.	Size in Inches.	Date of Publication.	Last New Edition.	Latest Correction.	Net Price. <i>s. d.</i>
804	Approaches to Pointe à Pitre - - - - -	m = 2·8	26 × 19	15th May 1872	Mar. 1903	iii. '04	2 0
	Petit Hâvre - - - - -	m = 2·8					
	Ste. Marie anchorage - - - - -	m = 2·8					
697	Dominica - - - - -	m = 1·0	37 × 24	20th Sept. 1876	- - -	xi. '01	3 0
728	Prince Rupert bay - - - - -	m = 3·2	26 × 19	16th June 1873	- - -	ix. '13	2 0
	Roseau roads and Woodbridge bay - - - - -	m = 6·3					

The limits of the above charts will be found on Index Sheet U.

WEST INDIES—WINDWARD ISLANDS.

No. of Chart.	Title of Chart or Plan.	Scale in Inches.	Size in Inches.	Date of Publication.	Last New Edition.	Latest Correction.	Net Price. <i>s. d.</i>
956	Guadeloupe to Trinidad - - - - -	m = 0·1	38 × 25	15th Oct. 1886	Feb. 1889	vii. '13	3 0
371	Martinique - - - - -	m = 0·9	38 × 26	27th Apr. 1863	Jan. 1882	viii. '08	3 0
495	St. Pierre roadstead - - - - -	m = 9·9	21 × 16	8th Nov. 1862	Aug. 1902	iii. '94	2 0
494	Ports and anchorages in Martinique:—	- - -	25 × 19	14th Apr. 1882	Feb. 1887	viii. '08	2 0
	Fort de France (Fort Royal) bay - - - - -	m = 2·5					
	Fort de France harbour - - - - -	m = 13·4					
	La Trinité bay - - - - -	m = 2·5					
	Cul-de-sac Marin - - - - -	m = 2·5					
1273	St. Lucia - - - - -	m = 1·0	38 × 25	1st Nov. 1889	- - -	viii. '13	3 0
197	Marigot harbour to Pointe du Cap - - - - -	m = 3·0	32 × 26	1st Mar. 1875	Mar. 1889	viii. '13	3 0
499	Port Castries - - - - -	m = 15·0	26 × 20	13th Nov. 1865	June 1885	viii. '13	2 0
1099	Anchorage in St. Lucia island:—	- - -	26 × 16	15th Mar. 1889	- - -	vii. '13	2 0
	Vieux Fort bay - - - - -	m = 4·0					
	Grand Cul de Sac bay - - - - -	m = 9·0					
	Marigot harbour - - - - -	m = 15·0					
2485	Barbados - - - - -	m = 1·5	38 × 25	26th Feb. 1873	Feb. 1876	vii. '86	3 0
592	Carlisle bay - - - - -	m = 12·0	39 × 26	5th Apr. 1871	- - -	x. '07	3 0
791	St. Vincent, and the northern part of the Grenadines -	m = 1·0	38 × 25	25th Aug. 1908	- - -	- - -	3 0
501	Kingstown, Greathead, and Calliaqua bays - - - - -	m = 5·0	25 × 19	16th Feb. 1865	- - -	xii. '05	2 0
503	Admiralty bay - - - - -	m = 20·0	38 × 27	9th Sept. 1863	- - -	- - -	3 0
2872	The Grenadines from Carriacou to Battowia - - - - -	m = 1·0	37 × 26	1st Dec. 1862	- - -	i. '13	3 0
	Tobago Cays anchorages - - - - -	m = 2·8					
2821	Island of Grenada - - - - -	m = 1·0	38 × 24s	1st Nov. 1861	15th Jan. 1913	ix. '13	4 0
	St. George harbour - - - - -	m = 7·0					
	North-east point of Grenada, and adjacent islands	m = 3·0					
	Part of the south coast of Grenada - - - - -	m = 3·0					
505	Tobago island - - - - -	m = 1·0	38 × 25	30th Apr. 1867	- - -	iii. '02	3 0
	Courland bays - - - - -	m = 3·0					
488	East end of Tobago island - - - - -	m = 3·0	26 × 19	30th Apr. 1867	- - -	vi. '72	2 0
508	Rockly bay - - - - -	m = 6·0	26 × 19	30th Apr. 1867	- - -	iii. '02	2 0

The limits of the above charts will be found on Index Sheet U.

BERMUDA ISLANDS.

No. of Chart.	Title of Chart or Plan.	Scale in Inches.	Size in Inches.	Date of Publication.	Last New Edition.	Latest Correction.	Net Price. <i>s. d.</i>
360	Bermuda islands - - - - -	m = 0.7	38 × 25	24th Feb. 1877	23rd Oct. 1912	xii. '13	3 0
	Off-lying banks and deep soundings - - -	m = 0.1					
	The Narrows or Ship channel, and St. George harbour - - - - -	m = 4.0					
867	Bermuda islands from the Narrows to Hamilton - - -	m = 3.9	44 × 26	25th June 1894	19th Mar. 1913	ix. '13	4 0
1315	Bermuda islands—The Narrows - - - - -	m = 12.0	33 × 26	12th July 1897	23rd Oct. 1912	xii. '12	3 0
1074	Approach to Grassy bay and Ireland island - - -	m = 12.0	39 × 26	18th Jan. 1888	19th Mar. 1913	ix. '13	3 0

The limits of the above charts will be found on Index Sheet U.

SECTION XVII.

EAST COAST OF NORTH AMERICA, INCLUDING THE NORTH AMERICAN LAKES.

UNITED STATES—EAST COAST.

No. of Chart.	Title of Chart or Plan.	Scale in Inches.	Size in Inches.	Date of Publication.	Last New Edition.	Latest Correction.	Net Price. <i>s. d.</i>
2059	North Atlantic ocean - - - - -	d = 0.3	31 × 29s	9th Aug. 1883	30th Oct. 1912	i. '13*	4 0
2058	North Atlantic route chart (<i>routes printed in colour</i>) - - -	d = 0.7	38 × 25	6th Feb. 1901	19th Sept. 1913	- -	5 0
2060b	North Atlantic ocean—western portion - - - - -	d = 0.6	44 × 26	1st Nov. 1870	27th Nov. 1912	xii. '13	5 0
269	Sapelo sound to Little Bahama bank - - - - -	m = 0.2	38 × 25	30th Jan. 1886	- - -	x. '13	3 0
853	St. Andrew sound to St. John river - - - - -	m = 0.9	38 × 25	22nd Apr. 1879	Aug. 1903	x. '13	3 0
852	Sapelo sound to St. Andrew sound - - - - -	m = 0.9	38 × 25	8th Mar. 1879	July 1900	vi. '12	3 0
268	Cape Fear to Sapelo sound - - - - -	m = 0.2	38 × 25	10th Jan. 1862	6th Mar. 1912	xi. '13**	3 0
331	Wassaw, Ossabaw, St. Catherine's, and Sapelo sounds - - -	m = 1.0	37 × 25	6th June 1871	Mar. 1906	ix. '11	3 0
2860	Savannah river to St. Helena sound, including Calibogue sound, Port Royal, and Broad river - - - - -	m = 0.9	38 × 25	20th May 1882	Jan. 1899	xi. '13	3 0
2861	St. Helena sound to Charleston harbour, including the North and South Edisto rivers - - - - -	m = 0.9	38 × 25s	20th May 1882	Jan. 1897	xi. '13	4 0
2806	Charleston harbour - - - - -	m = 2.4	38 × 25	1st Apr. 1869	July 1906	xi. '13	3 0
2866	Winyah bay and Georgetown harbour - - - - -	m = 1.8	26 × 19	30th Apr. 1900	Mar. 1907	iii. '12	2 0
	Georgetown harbour - - - - -	m = 7.0					
267	Albemarle sound to Cape Fear - - - - -	m = 0.2	38 × 25	30th Nov. 1861	15th Aug. 1913	xi. '13*	3 0
	Hatteras inlet - - - - -	m = 0.9					
	Ocracoke inlet - - - - -	m = 0.9					
2863	Cape Fear river - - - - -	m = 0.9	39 × 26	1st May 1876	Nov. 1903	xii. '13	3 0
	Southern entrance - - - - -	m = 1.8					
2864	Beaufort harbour - - - - -	m = 1.8	19 × 14	26th Mar. 1883	Apr. 1901	vii. '11	2 0
266	Great Egg harbour to Albemarle sound, including Delaware and Chesapeake bays - - - - -	m = 0.2	38 × 25	2nd May 1862	June 1907	xii. '13**	3 0
355a	Chesapeake bay—lower part - - - - -	m = 0.3	31 × 25	31st Oct. 1861	July 1907	xii. '13	3 0
355b	Chesapeake bay—upper part - - - - -	m = 0.3	31 × 25	31st Oct. 1861	Apr. 1909	xi. '13	3 0
2843a	Chesapeake bay—Sheet 1 - - - - -	m = 0.9	37 × 25	11th Dec. 1861	May 1907	xi. '13	3 0
2818	Hampton roads and Elizabeth river - - - - -	m = 1.8	31 × 26	30th May 1892	6th Dec. 1911	v. '13	3 0
2843b	Chesapeake bay—Sheet 2 - - - - -	m = 0.9	37 × 26	11th Dec. 1861	May 1886	xii. '13	3 0
2843c	Chesapeake bay—Sheet 3 - - - - -	m = 0.9	37 × 26	11th Dec. 1861	Feb. 1908	viii. '13	3 0
2857	Potomac river - - - - -	m = 0.9	38 × 25	1st July 1872	Jan. 1908	ix. '13	3 0
2843d	Chesapeake bay—Sheet 4 - - - - -	m = 0.9	37 × 26	11th Dec. 1861	May 1886	xi. '13	3 0
2843e	Chesapeake bay—Sheet 5 - - - - -	m = 0.9	37 × 26	11th Dec. 1861	July 1890	x. '13	3 0
2843f	Chesapeake bay—Sheet 6 - - - - -	m = 0.9	37 × 25	11th Dec. 1861	July 1890	x. '13*	3 0
2563	Delaware river—Sheet 1: outer portion - - - - -	m = 0.6	38 × 25s	26th June 1896	- - -	xii. '13*	3 0
2564	Delaware river—Sheet 2: from Cohansey to Trenton - - -	m = 0.9	38 × 24	25th Mar. 1858	Sept. 1909	ix. '12	3 0
	Schuylkill river from League island to Fairmount bridge - - - - -	m = 2.4					

The limits of the above charts will be found on Index Sheets A, U and V.

UNITED STATES—EAST COAST (continued).

No. of Chart.	Title of Chart or Plan.	Scale in Inches.	Size in Inches.	Date of Publication.	Last New Edition.	Latest Correction.	Net Price. s. d.
2670	Halifax to the Delaware - - - - -	d = 3.4	38 × 25	30th Sept. 1895	9th Apr. 1913	xii. '13	3 0
2480	Nantucket island to Great Egg harbour, including Long Island sound, and showing the approaches to New York	m = 0.2	42 × 25	5th Dec. 1896	- - -	xii. '13*	4 0
2491	Approaches to New York - - - - -	m = 1.2	38 × 25	23rd Oct. 1877	Feb. 1910	xii. '13	3 0
3204	New York bay and harbour - - - - -	m = 1.8	39 × 26	31st July 1902	Jan. 1910	xii. '13	3 0
2755	Long Island sound—Sheet 2: New Haven, Oyster bay, &c. - - - - -	m = 0.7	38 × 25	11th Dec. 1861	7th June 1911	xii. '13*	3 0
	Continuation from Throgs Neck to Hell Gate and New York - - - - -	m = 1.2					
2580	East river, and northern approaches to New York - - -	m = 3.0	38 × 26	4th Oct. 1907	- - -	i. '13	3 0
2457	Oyster and Huntington bays - - - - -	m = 2.4	25 × 18	27th May 1856	Nov. 1892	vi. '12	2 0
2479	Black Rock and Bridgeport harbours - - - - -	m = 3.6	25 × 18	1st May 1857	Dec. 1909	ix. '13	2 0
	New Haven harbour - - - - -	m = 3.6					
2754	Long Island sound—Sheet 1: Block island, New London, Gardiner bay, &c. - - - - -	m = 0.7	38 × 25	5th Oct. 1860	8th Feb. 1911	xi. '13	3 0
2471	New London harbour - - - - -	m = 3.6	20 × 16	30th Oct. 1885	Jan. 1908	xi. '13	2 0
468	Fishers Island sound - - - - -	m = 2.4	26 × 19	9th Jan. 1897	- - -	iii. '13	2 0
2492	Bay of Fundy to Block island - - - - -	m = 0.1	38 × 25	20th Oct. 1887	- - -	xii. '13*	3 0
2890	Nantucket shoals to Block island - - - - -	m = 0.3	38 × 25	25th Aug. 1880	Oct. 1910	xii. '13	3 0
	Vineyard haven - - - - -	m = 1.8					
	Edgartown harbour - - - - -	m = 3.6					
	Harbours and sound of Wood Hole - - - - -	m = 2.7					
	Tarpaulin cove - - - - -	m = 3.6					
2892	Narragansett bay - - - - -	m = 1.8	39 × 26	1st May 1877	Jan. 1908	i. '13	3 0
2456	Nantucket sound and western approaches - - - - -	m = 0.9	38 × 25	15th June 1896	Nov. 1909	xii. '13	3 0
2470	Plans on the east coast of the United States:—		26 × 19	12th Aug. 1899	Oct. 1909	vii. '13	2 0
	New Bedford harbour - - - - -	m = 1.8					
	Connecticut river - - - - -	m = 3.6					
2489	Nantucket sound and eastern approaches - - - - -	m = 0.9	38 × 25	28th Jan. 1896	Oct. 1909	x. '13	3 0
2482	Fletchers Neck to Cape Cod - - - - -	m = 0.3	38 × 25	31st May 1866	Dec. 1907	xii. '13*	3 0
	York River harbour - - - - -	m = 3.6					
3096	Cape Cod bay - - - - -	m = 0.9	38 × 25	30th Dec. 1899	8th Jan. 1913	xii. '13	3 0
1227	Boston bay and approaches - - - - -	m = 0.9	38 × 25	5th Oct. 1899	Oct. 1910	xii. '13*	3 0
1516	Boston harbour - - - - -	m = 3.3	39 × 26	28th Oct. 1898	Oct. 1910	xii. '13	3 0
2427	Salem, Marblehead, and Beverly harbours and approaches	m = 2.8	26 × 19	21st Apr. 1899	Mar. 1909	xi. '11*	2 0
2882	Gloucester harbour - - - - -	m = 3.6	17 × 13	1st Jan. 1862	June 1899	xi. '11	2 0
2895	Rockport harbour - - - - -	m = 3.6	19 × 14	6th Feb. 1862	Oct. 1909	xi. '11	2 0
3676	Fletchers Neck to Merrimac river - - - - -	m = 0.9	38 × 25	6th Nov. 1907	17th May 1911	viii. '12	3 0
2487	Portsmouth harbour - - - - -	m = 3.6	26 × 19	30th May 1907	3rd May 1911	viii. '12	2 0
2490	Pemaquid point to Fletchers Neck - - - - -	m = 0.9	39 × 25s	24th Sept. 1866	Sept. 1909	xii. '13	4 0
2488	Portland harbour - - - - -	m = 3.6	25 × 19	13th Jan. 1857	May 1904	ii. '11	2 0
612	Little Spoon island to Pemaquid point, including entrance to Penobscot bay - - - - -	m = 0.9	38 × 25	20th May 1882	15th Mar. 1911	xii. '13	3 0
620	Penobscot bays - - - - -	m = 0.9	32 × 25	19th Nov. 1883	11th Oct. 1911	xii. '11*	3 0
903	Gouldsborough bay to Little Spoon island, including Mount Desert island - - - - -	m = 0.9	38 × 25	24th Oct. 1885	15th Mar. 1911	xi. '11	3 0
1246	Machias Seal island to Gouldsborough bay - - - - -	m = 0.9	38 × 25	5th Feb. 1890	- - -	vii. '13	3 0

The limits of the above charts will be found on Index Sheet V.

NEW BRUNSWICK AND NOVA SCOTIA, WITH CAPE BRETON AND PRINCE EDWARD ISLANDS.

No. of Chart.	Title of Chart or Plan.	Scale in Inches.	Size in Inches.	Date of Publication.	Last New Edition.	Latest Correction.	Net Price. s. d.
1651	Nova Scotia, Prince Edward island, and part of New Brunswick - - - - -	m = 0.1	38 × 25s	2nd Feb. 1893	21st May 1913	xii. '13*	4 0
	Sable island - - - - -	m = 0.3					
352	Bay of Fundy—Sheet 1: outer portion - - - - -	m = 0.3	38 × 24	30th Mar. 1865	May 1890	xi. '13	3 0
2539	Grand Manan island, with the adjacent islands and dangers	m = 1.0	38 × 24	1st Oct. 1857	June 1890	i. '13	3 0
2013	West Quoddy head to Point Lepreau - - - - -	m = 0.7	24 × 18	15th Nov. 1850	26th Sept. 1913	- -	2 0
2020	Campobello island - - - - -	m = 2.0	24 × 18	15th Nov. 1850	Jan. 1898	vi. '06	2 0
464	Passamaquoddy bay and St. Croix river - - - - -	m = 1.8	38 × 25	7th June 1897	6th Sept. 1911	ix. '13	3 0
1743	Port St. Andrews - - - - -	m = 6.0	25 × 19	14th May 1846	6th Sept. 1911	- -	2 0
1857	L'Etang harbour - - - - -	m = 3.0	25 × 19	27th May 1848	June 1864	ix. '13	2 0
1551	The harbour of St. John - - - - -	m = 3.5	25 × 19	5th Aug. 1848	May 1891	viii. '13	2 0
	Entrance to the harbour - - - - -	m = 7.0					
353	Bay of Fundy—Sheet 2: Digby gut to the head of navigation - - - - -	m = 0.3	38 × 26	18th Sept. 1863	Mar. 1865	xi. '13	3 0
	Avon river - - - - -	m = 0.8					
354	River Petitecodiac and Cumberland basin - - - - -	m = 1.1	37 × 25	2nd June 1863	14th Nov. 1913	- -	3 0
2561	Gulliver hole to St. Croix bay, including Annapolis basin -	m = 1.1	38 × 25	10th Feb. 1858	21st Feb. 1912	vi. '13	3 0
2656	Brier island to Gulliver hole, including St. Mary bay -	m = 1.0	38 × 26	25th Mar. 1859	Mar. 1865	x. '11	3 0
2538	Yarmouth to Petit passage - - - - -	m = 1.1	38 × 24	2nd Feb. 1858	May 1904	v. '13	3 0
2537	Pubnico to Yarmouth - - - - -	m = 1.1	38 × 25	1st Sept. 1857	Mar. 1865	xi. '12	3 0
339	Baccaro point to Pubnico harbour - - - - -	m = 1.1	38 × 24	15th Sept. 1857	22nd Nov. 1911	vii. '13	3 0
730	Cape Sable to Sambro island - - - - -	m = 0.3	38 × 25	1st Oct. 1867	Mar. 1882	ix. '13	3 0
340	Baccaro point to Ram island - - - - -	m = 1.1	38 × 25	15th Sept. 1863	7th Feb. 1912	vi. '13	3 0
3482	Shelburne harbour - - - - -	m = 3.9	39 × 26	29th July 1905	- - -	vii. '11	3 0
341	Ram island to Port Medway - - - - -	m = 1.1	37 × 25	15th Nov. 1864	Jan. 1866	viii. '13	3 0
	Head of Liverpool bay - - - - -	m = 3.9					
	Anchorage of Port Mouton - - - - -	m = 3.9					
342	Port Medway to Lunenburg - - - - -	m = 1.1	38 × 24	24th Mar. 1866	27th Mar. 1912	ix. '13	3 0
343	Lunenburg to Mars head - - - - -	m = 1.1	38 × 25s	1st Oct. 1866	19th Apr. 1911	ix. '13	3 0
729	Sambro island to Cape Canso - - - - -	m = 0.3	38 × 25	1st Oct. 1867	- - -	xi. '13	3 0
2410	Mars head to Shut-in island - - - - -	m = 1.2	38 × 25	3rd July 1855	Dec. 1865	xii. '13	3 0
2320	Approach to Halifax - - - - -	m = 3.0	38 × 25	20th Oct. 1854	Jan. 1909	xii. '13	3 0
311	Halifax harbour - - - - -	m = 6.8	38 × 26	27th July 1891	Jan. 1909	xii. '13	3 0
	Halifax dockyard - - - - -	m = 21.0					
2439	Shut-in island to Pope harbour - - - - -	m = 1.2	37 × 24	20th Apr. 1856	Sept. 1865	vi. '13	3 0
2624	Ship harbour - - - - -	m = 3.0	38 × 25	1st Feb. 1859	Oct. 1865	i. '13	3 0
2855	Pope head to Charles island, including Pope and Tangier harbours, and part of Shoal bay - - - - -	m = 4.0	38 × 25	28th Jan. 1862	- - -	iv. '11	3 0
2396	Pope harbour to Liscomb harbour - - - - -	m = 1.2	37 × 25	20th Feb. 1859	July 1867	xi. '13	3 0
2807	Sheet harbour with Mushaboon harbour and Spry bay -	m = 3.0	38 × 25	20th Mar. 1861	- - -	xi. '13	3 0
2663	Beaver harbour - - - - -	m = 3.0	38 × 24	22nd Apr. 1859	- - -	iv. '13	3 0
2673	Nicumteau bay and parts adjacent - - - - -	m = 3.0	37 × 24	30th June 1859	- - -	ii. '12	3 0
2769	Liscomb and Mary-Joseph harbours - - - - -	m = 3.0	38 × 25	25th Mar. 1860	- - -	x. '10	3 0
2519	Liscomb island to Green island - - - - -	m = 1.2	38 × 24	8th Dec. 1857	July 1867	vi. '13	3 0
2547	Country harbour - - - - -	m = 3.0	38 × 25	10th July 1857	- - -	vi. '13	3 0

The limits of the above charts will be found on Index Sheet V.

NEW BRUNSWICK AND NOVA SCOTIA, WITH CAPE BRETON AND
PRINCE EDWARD ISLANDS (continued).

No. of Chart.	Title of Chart or Plan.	Scale in Inches.	Size in Inches.	Date of Publication.	Last New Edition.	Latest Correction.	Net Price. <i>s. d.</i>
2517	Green island to Cape Canso - - - - -	m = 1.2	37 × 24	8th Dec. 1857	8th Jan. 1913	- -	3 0
2560	Whitehaven - - - - -	m = 4.0	37 × 25	2nd Apr. 1860	- - -	viii. '06	3 0
2163	Canso harbour - - - - -	m = 4.0	25 × 19	22nd Nov. 1854	1860	x. '12	2 0
2727	Cape Breton island - - - - - St. Paul island - - - - -	m = 0.2 m = 1.0	36 × 25	15th May 1860	7th Aug. 1912	xi. '13**	3 0
2342	The Gut of Canso with Chedabucto bay and Madame island	m = 1.0	38 × 25	10th Jan. 1856	17th Jan. 1912	xi. '13*	3 0
2688	Guysborough harbour - - - - -	m = 4.0	38 × 25	10th Aug. 1859	- - -	vii. '13	3 0
2756	Madame island and Lennox passage, with the southern entrance of the Gut of Canso - - - - -	m = 2.0	38 × 25	25th Apr. 1860	Oct. 1881	xi. '13	3 0
3383	The Gut of Canso - - - - -	m = 2.4	39 × 26	3rd Sept. 1904	- - -	xi. '13	3 0
2018	Port Hood - - - - -	m = 4.0	25 × 19	16th Dec. 1850	Sept. 1873	i. '10	2 0
2028	Mabou harbour - - - - -	m = 4.0	24 × 19	10th Jan. 1851	Mar. 1885	x. '84	2 0
2687	Great Bras d'Or, St. Andrew channel, St. Ann and Sydney harbours - - - - - Great Bras d'Or—North entrance - - - - - Baddeck harbour - - - - -	m = 0.9 m = 2.5 m = 8.8	38 × 24	10th Apr. 1860	20th Dec. 1911	xi. '13	3 0
2033	St. Ann bay - - - - - The bar - - - - -	m = 1.5 m = 4.0	24 × 18	10th June 1851	May 1867	v. '07	2 0
2042	Sydney harbour - - - - - North Sydney - - - - - Sydney - - - - -	m = 2.3 m = 6.0 m = 4.8	25 × 19	20th Mar. 1851	July 1902	xi. '13	2 0
2730	Scatari island and Menadou bay - - - - -	m = 4.0	38 × 25	22nd May 1860	1880	vi. '12	3 0
2692	Louisburg harbour - - - - -	m = 8.0	39 × 26	24th July 1897	- - -	iii. '13	3 0
2758	Bras d'Or lake - - - - -	m = 0.9	25 × 18	15th Mar. 1875	Oct. 1887	xii. '09	2 0
2034	Northumberland strait - - - - - Crapaud road - - - - -	m = 0.2 m = 3.0	46 × 26	28th May 1891	7th May 1913	xii. '13*	4 0
2032	Pomquet and Tracadie harbours - - - - -	m = 2.0	25 × 18	- - -	1861	vi. '78	2 0
2055	Antigonish harbour - - - - -	m = 2.8	24 × 19	23rd May 1851	1861	vi. '78	2 0
1990	Merigomish harbour - - - - -	m = 3.0	25 × 18	19th Mar. 1850	1860	vi. '97	2 0
1989	Pictou harbour - - - - - Pictou harbour entrance and bar - - - - -	m = 3.0 m = 5.9	25 × 19	25th Mar. 1850	Feb. 1881	vi. '09	2 0
1977	Caribou harbour - - - - -	m = 3.0	25 × 19	21st Mar. 1850	1860	vi. '13*	2 0
1992	Tatamagouche bay and River John - - - - -	m = 2.0	25 × 18	30th May 1850	1861	vi. '78	2 0
2003	Wallace harbour - - - - -	m = 3.0	25 × 18	30th May 1850	1861	xi. '04	2 0
2036	Pugwash harbour - - - - -	m = 3.0	25 × 19	15th Nov. 1850	1861	viii. '09	2 0
1943	Shediac bay and harbour - - - - -	m = 3.0	25 × 19	18th Nov. 1886	- - -	iv. '13	2 0
1941	Cocagne harbour - - - - -	m = 3.0	24 × 19	20th Oct. 1849	Dec. 1900	xi. '07	2 0
1986	Buctouche river - - - - -	m = 3.0	24 × 19	19th Mar. 1850	Oct. 1903	vi. '11	2 0
2199	Richibucto river - - - - -	m = 2.6	37 × 25	30th June 1853	Aug. 1895	viii. '08	3 0
2187	Miramichi bay - - - - -	m = 1.7	39 × 25	12th July 1887	- - -	iv. '13	3 0
1712	Miramichi river - - - - -	m = 1.0	24 × 18	1st July 1845	June 1886	vii. '84	2 0
1738	Hillsborough bay - - - - -	m = 2.0	38 × 24	19th Jan. 1846	Sept. 1881	viii. '13	3 0
1709	Charlottetown harbour - - - - - Continuation of Hillsborough river to its head - - - - -	m = 4.0 m = 0.7	25 × 19	12th May 1845	Feb. 1884	x. '12	2 0

The limits of the above charts will be found on Index Sheet V.

NEW BRUNSWICK AND NOVA SCOTIA, WITH CAPE BRETON AND
PRINCE EDWARD ISLANDS (continued).

No. of Chart.	Title of Chart or Plan.	Scale in Inches.	Size in Inches.	Date of Publication.	Last New Edition.	Latest Correction.	Net Price. <i>s. d.</i>
1942	Bedeque harbour - - - - -	m = 3.0	25 × 18	30th Aug. 1849	19th Sept. 1913	xii. '13	2 0
2027	Cascumpeque harbour - - - - -	m = 2.3	25 × 18	21st Jan. 1851	6th Dec. 1911	- -	2 0
1983	Malpeque bay - - - - -	m = 2.3	38 × 25	18th Oct. 1850	1860	xii. '11	3 0
2005	Boughton or Grand river - - - - -	m = 4.0	24 × 19	15th Sept. 1850	1880	xi. '98	2 0
2029	Cardigan bay - - - - -	m = 3.0	38 × 24	12th Sept. 1850	Sept. 1901	x. '08	3 0
1973	Murray harbour - - - - -	m = 4.0	25 × 18	22nd Oct. 1849	14th Nov. 1913	- -	2 0

The limits of the above charts will be found on Index Sheet V.

GULF OF ST. LAWRENCE.

No. of Chart.	Title of Chart or Plan.	Scale in Inches.	Size in Inches.	Date of Publication.	Last New Edition.	Latest Correction.	Net Price. <i>s. d.</i>
2666	St. Johns (Newfoundland) to Halifax (Nova Scotia), with the outer banks - - - - -	d = 3.5	38 × 25	2nd July 1878	26th Mar. 1213	xii. '13**	3 0
	The Virgin rocks and Eastern shoals - - - - -	m = 0.5					
2516	Gulf of St. Lawrence and the river to Quebec - - - - -	d = 3.6	38 × 25	28th May 1891	30th May 1913	xii. '13**	3 0
1134	Magdalen islands - - - - -	m = 0.2	24 × 18	12th Apr. 1838	Mar. 1910	x. '12	2 0
	Amherst harbour - - - - -	m = 4.0					
	Entrance to Grand Entry harbour - - - - -	m = 3.0					
1715	Chaleur bay - - - - -	m = 0.2	25 × 18	11th July 1845	Sept. 1900	xi. '13	2 0
	Paspebiac bay - - - - -	m = 1.1					
	Heron island - - - - -	m = 1.0					
1633	Chaleur bay—eastern part - - - - -	m = 0.8	38 × 25	4th Aug. 1910	30th Oct. 1912	xi. '13	3 0
3636	Restigouche river - - - - -	m = 2.0	39 × 26	2nd Dec. 1907	- - -	iii. '11	3 0
1621	Entrance to the River St. Lawrence - - - - -	m = 0.2	38 × 25	28th May 1891	May 1893	x. '13	3 0
1163	Gaspé and Mal bays - - - - -	m = 0.7	23 × 18	12th Apr. 1838	June 1865	x. '13	2 0
	Gaspé harbour and basin - - - - -	m = 1.3					
308	Plans in the Gulf of St. Lawrence :— - - - -	- - -	26 × 19	8th Dec. 1899	Nov. 1904	v. '12	2 0
	Mount Louis bay - - - - -	m = 2.0					
	Magdalen river - - - - -	m = 2.0					
	Ellis bay - - - - -	m = 3.0					
	South-west point of Anticosti, and Salt Lake bay - - - - -	m = 0.5					
	Bear bay - - - - -	m = 1.0					
	East cape - - - - -	m = 1.0					
1133	Mingan islands—western sheet - - - - -	m = 0.8	24 × 18	12th Apr. 1838	1861	x. '02	2 0
1132	Mingan islands—eastern sheet - - - - -	m = 0.8	24 × 18	12th Apr. 1838	4th Jan. 1911	- - -	2 0
305	Great Mekattina island to Pashashibu point - - - - -	m = 0.2	38 × 25	5th Dec. 1896	- - -	x. '13*	3 0
1140	Plans in the Gulf of St. Lawrence :— - - - -	- - -	26 × 19	27th Oct. 1899	4th Sept. 1912	- - -	2 0
	Wapitagan harbour - - - - -	m = 2.0					
	Coacocho bay - - - - -	m = 0.9					
	Kegashka bay - - - - -	m = 2.0					
	Natashkwan harbour - - - - -	m = 4.0					
1119	Watagheistic sound, St. Mary islands, &c. - - - - -	m = 1.7	24 × 18	12th Apr. 1838	4th July 1913	x. '13	2 0
1164	Little Mekattina island, &c. - - - - -	m = 1.0	24 × 18	12th Apr. 1838	1860	ii. '11	2 0
	Hare harbour - - - - -	m = 2.0					
	River Netagamu - - - - -	m = 2.0					
284	Cow head harbour to Ste. Geneviève bay, with the Canadian and Labrador coasts between Great Mekattina island and Amour point - - - - -	m = 0.3	37 × 25	5th Mar. 1884	14th Dec. 1910	x. '13*	3 0
1138	Plans in the Gulf of St. Lawrence :— - - - -	- - -	26 × 19	14th Oct. 1899	4th Dec. 1912	- - -	2 0
	Belles Amours harbour, Middle bay, &c - - - - -	m = 2.0					
	Bonne Esperance harbour - - - - -	m = 2.0					
	Mistanoque harbour - - - - -	m = 2.0					
1137	Bradore bay - - - - -	m = 3.0	26 × 19	24th Sept. 1892	- - -	vii. '10	2 0

The limits of the above charts will be found on Index Sheet V.

RIVER ST. LAWRENCE BELOW QUEBEC.

No. of Chart.	Title of Chart or Plan.	Scale in Inches.	Size in Inches.	Date of Publication.	Last New Edition.	Latest Correction.	Net Price. <i>s. d.</i>
307	West point of Anticosti to Saguenay river - - - - -	m = 0.2	38 × 25	27th July 1901	- - -	xi. '13	3 0
1135	Bay of the Seven Islands - - - - -	m = 1.0	24 × 18	12th Apr. 1838	1861	viii. '11	2 0
	Manitou river - - - - -	m = 4.0					
1265	Plans in the River St. Lawrence :— - - - -	- - -	26 × 19	14th Oct. 1899	30th Oct. 1912	- - -	2 0
	Cawee islands - - - - -	m = 1.5					
	Egg island - - - - -	m = 1.5					
	St. Nicholas harbour - - - - -	m = 6.0					
	Manikugan river - - - - -	m = 1.0					
	Bersimis river - - - - -	m = 0.6					
312	Between the Rivers Bersimis and Saguenay, including Bic and Green islands - - - - -	m = 0.4	24 × 18	1st Dec. 1837	Mar. 1865	ix. '13	2 0
1370	Saguenay river - - - - -	m = 0.6	24 × 19	28th Dec. 1840	1861	viii. '13	2 0
313	Saguenay river to Orignaux point - - - - -	m = 0.9	38 × 25	2nd Aug. 1890	- - -	ix. '13	3 0
314	Orignaux point to Goose island - - - - -	m = 0.9	38 × 25s	2nd Aug. 1890	July 1903	vi. '13*	4 0
3734	South Traverse - - - - -	m = 2.0	38 × 26	10th Aug. 1909	- - -	vi. '13*	3 0
315	Goose island to Quebec - - - - -	m = 0.9	38 × 25	2nd Aug. 1890	23rd Oct. 1912	viii. '13	3 0
318	The Traverses - - - - -	m = 1.4	33 × 26	16th Mar. 1888	Apr. 1906	vi. '13	3 0
	Beaujeu channel—West Narrows - - - - -	m = 12.0					
319	Quebec harbour - - - - -	m = 5.9	38 × 26s	18th Apr. 1889	31st May 1911	viii. '13	4 0

The limits of the above charts will be found on Index Sheet V.

RIVER ST. LAWRENCE ABOVE QUEBEC.

No. of Chart.	Title of Chart or Plan.	Scale in Inches.	Size in Inches.	Date of Publication.	Last New Edition.	Latest Correction.	Net Price. s. d.
797	River St. Lawrence, Quebec to Kingston, with Lake Ontario, and Lake Champlain - - - - -	m = 0.1	38 × 25s	20th Jan. 1880	Jan. 1899	vii. '13	4 0
2830a	Quebec to Point du Lac - - - - -	m = 0.6	38 × 24	1st Nov. 1861	Aug. 1893	vii. '13**	3 0
2777	Sillery to St. Antoine - - - - -	m = 3.0	47 × 25	27th Nov. 1912	- - -	vii. '13*	4 0
2778	St. Antoine to Lotbinière - - - - -	m = 3.0	47 × 25	14th June 1910	- - -	vii. '13	4 0
2779	Lotbinière to Batiscan - - - - -	m = 3.0	44 × 26	10th May 1910	- - -	vii. '13	4 0
2780	Batiscan to Bécancour - - - - -	m = 3.0	38 × 25	25th May 1910	- - -	- - -	3 0
2781	Bécancour to Lake St. Peter - - - - -	m = 3.0	38 × 25	10th May 1910	- - -	- - -	3 0
2830b	Point du Lac to Lachine rapids - - - - -	m = 0.6	37 × 24	1st Nov. 1861	Aug. 1893	vii. '13	3 0
2782	Lake St. Peter—eastern part - - - - -	m = 3.0	38 × 25	6th Apr. 1910	- - -	v. '10	3 0
2783	Lake St. Peter—western part - - - - -	m = 3.0	39 × 26	6th Apr. 1910	- - -	- - -	3 0
2784	Lake St. Peter to north of Lanoraie - - - - -	m = 3.0	38 × 25	26th Apr. 1910	- - -	- - -	3 0
2786	North of Lanoraie to Ile Bouchard - - - - -	m = 3.0	39 × 26	24th Dec. 1907	- - -	- - -	3 0
2787	Ile Bouchard to Boucherville - - - - -	m = 3.0	39 × 26	24th Dec. 1907	- - -	xi. '08	3 0
2788	Boucherville to Lachine rapids, including Montreal - - - - -	m = 3.0	39 × 25	12th Apr. 1910	- - -	vii. '13*	3 0
1127	Montreal harbour - - - - -	m = 6.0	39 × 26	8th July 1908	- - -	vii. '13*	3 0
259a	Montreal to Ogden island - - - - -	m = 0.6	38 × 25s	10th June 1882	Sept. 1893	x. '12	3 0
2789a	Lachine rapids to Cascades point, including Lake St. Louis - - - - -	m = 2.0	38 × 25	21st June 1910	- - -	- - -	3 0
2789b	Cascades point to McKies point - - - - -	m = 2.0	39 × 26	30th Apr. 1897	Apr. 1910	- - -	3 0
2789c	McKies point to Cornwall - - - - -	m = 2.0	39 × 26	30th Apr. 1897	- - -	xii. '06	3 0
2789d	Cornwall to Farran's point - - - - -	m = 2.4	39 × 26	30th Apr. 1897	- - -	v. '04	3 0
2789e	Farran's point to Iroquois (Matilda) - - - - -	m = 2.4	33 × 26	30th Apr. 1897	- - -	v. '04	3 0
259b	Ogden island to Kingston - - - - -	m = 0.6	32 × 25	10th June 1882	July 1891	i. '08	3 0
2789f	Iroquois (Matilda) to Ogdensburg - - - - -	m = 2.4	33 × 26	30th Apr. 1897	- - -	i. '08	3 0
2789g	Ogdensburg to Cole Shoal light - - - - -	m = 2.4	33 × 26	30th Apr. 1897	- - -	i. '08	3 0
2789h	Cole Shoal light to Rockport - - - - -	m = 2.4	33 × 26	7th June 1897	July 1906	- - -	3 0
2789i	Rockport to Burnt Island light - - - - -	m = 2.4	33 × 26	7th June 1897	- - -	xi. '03	3 0

The limits of the above charts will be found on Index Sheet V.

NORTH AMERICAN LAKES.

No. of Chart.	Title of Chart or Plan.	Scale in Inches.	Size in Inches.	Date of Publication.	Last New Edition.	Latest Correction.	Net Price. s. d.
1152	Lake Ontario, and the back communication with Lake Huron - - - - -	m = 0.2	36 × 23	12th Apr. 1838	Aug. 1891	x. '90	3 0
2961	Eastern part of the Bay of Quinte—Kingston to Deseronto - - - - -	m = 1.2	38 × 25	22nd Mar. 1898	Jan. 1901	- - -	3 0
3117	Western part of the Bay of Quinte, and Presqu'île bay—Deseronto to Presqu'île - - - - -	m = 1.2	38 × 25	16th Mar. 1900	- - -	- - -	3 0
	Telegraph narrows - - - - -	m = 12.1	- - -	- - -	- - -	- - -	- - -
	Nigger narrows - - - - -	m = 6.1	- - -	- - -	- - -	- - -	- - -
	Belleville harbour - - - - -	m = 9.7	- - -	- - -	- - -	- - -	- - -
337	Toronto harbour - - - - -	m = 6.0	25 × 19	18th Dec. 1906	25th July 1913	- - -	2 0
678	Lakes Erie and Huron - - - - -	m = 0.1	38 × 25	20th June 1879	Sept. 1900	x. '91	3 0
332	Lake Erie - - - - -	m = 0.2	38 × 25	8th July 1864	June 1898	vi. '97	3 0
	Entrance to Rondeau harbour - - - - -	m = 6.0	- - -	- - -	- - -	- - -	- - -
336	River Niagara and Welland canal - - - - -	m = 0.9	26 × 19	17th Apr. 1897	- - -	v. '08	2 0
2856	Buffalo harbour and head of Niagara river - - - - -	m = 3.6	26 × 19	28th Feb. 1897	- - -	v. '08	2 0
1605	Lake Erie—eastern portion - - - - -	m = 0.9	38 × 25	30th Sept. 1898	- - -	- - -	3 0
3710	Plans in Lake Erie :— - - - -	- - -	38 × 25	15th Dec. 1908	- - -	- - -	3 0
	Dunkirk harbour - - - - -	m = 9.1	- - -	- - -	- - -	- - -	- - -
	Cleveland harbour - - - - -	m = 4.9	- - -	- - -	- - -	- - -	- - -
1536	Long Point bay, and adjacent coast - - - - -	m = 0.9	38 × 25	28th Oct. 1898	- - -	- - -	3 0
3711	Plans in Lake Erie :— - - - -	- - -	38 × 25	1st Sept. 1908	- - -	- - -	3 0
	Erie harbour - - - - -	m = 4.8	- - -	- - -	- - -	- - -	- - -
	Ashtabula harbour - - - - -	m = 9.8	- - -	- - -	- - -	- - -	- - -
	Fairport harbour - - - - -	m = 9.1	- - -	- - -	- - -	- - -	- - -
490	Lake Erie—west end - - - - -	m = 0.6	32 × 26	15th Sept. 1864	Feb. 1898	iv. '02	3 0
	Kingsville harbour - - - - -	m = 25.0	- - -	- - -	- - -	- - -	- - -
3654	Sandusky bay (eastern portion) - - - - -	m = 3.6	26 × 19	30th Apr. 1907	- - -	- - -	2 0
330	Lake and River St. Clair with the Detroit river - - - - -	m = 0.6	38 × 25	28th Jan. 1895	Nov. 1907	vii. '97	3 0
	Port Huron - - - - -	m = 1.8	- - -	- - -	- - -	- - -	- - -
519	Lake Huron - - - - -	m = 0.2	38 × 26	14th Feb. 1865	July 1903	v. '97	3 0
3390	St. Clair river to Goderich - - - - -	m = 0.8	38 × 25	30th May 1904	- - -	- - -	3 0
	Goderich harbour - - - - -	m = 12.1	- - -	- - -	- - -	- - -	- - -
3319	Goderich to Chantry island - - - - -	m = 0.8	38 × 25	2nd May 1903	- - -	- - -	3 0
327	Georgian bay - - - - -	m = 0.4	36 × 33	23rd Oct. 1896	Nov. 1901	- - -	5 0
3257	Chantry island to Cove island - - - - -	m = 0.8	42 × 25	31st May 1902	- - -	- - -	4 0
	Southampton harbour - - - - -	m = 3.0	- - -	- - -	- - -	- - -	- - -
906	Cabot head to Cape Smith and entrance to Georgian bay - - - - -	m = 0.8	32 × 24	15th Feb. 1886	- - -	- - -	3 0
	Tobermory harbour - - - - -	m = 6.0	- - -	- - -	- - -	- - -	- - -
	Club harbour - - - - -	m = 6.0	- - -	- - -	- - -	- - -	- - -
	Rattlesnake harbour - - - - -	m = 4.0	- - -	- - -	- - -	- - -	- - -
1214	Cape Rich to Cabot head - - - - -	m = 0.8	38 × 25	9th July 1890	- - -	vii. '98	3 0
	Lions Head harbour - - - - -	m = 5.6	- - -	- - -	- - -	- - -	- - -
	Owen sound - - - - -	m = 3.0	- - -	- - -	- - -	- - -	- - -
	McGregor harbour - - - - -	m = 6.2	- - -	- - -	- - -	- - -	- - -
1408	Collingwood and its approaches - - - - -	m = 2.0	25 × 18	24th May 1890	- - -	- - -	2 0
	Collingwood harbour - - - - -	m = 6.0	- - -	- - -	- - -	- - -	- - -
2102	Western islands to Waubaushene - - - - -	m = 1.5	48 × 34	10th Dec. 1894	- - -	- - -	5 0

The limits of the above charts will be found on Index Sheet V.

NORTH AMERICAN LAKES (continued).

No. of Chart.	Title of Chart or Plan.	Scale in Inches.	Size in Inches.	Date of Publication.	Last New Edition.	Latest Correction.	Net Price s. d.
407	Plans of ports in Lake Huron :—	-	26 × 18	25th July 1893	-	-	2 0
	Penetanguishene harbour	m = 4-0					
1731	Parry sound and approaches	m = 1-5	43 × 33	10th May 1893	June 1898	xi. '01	5 0
1213	Collins inlet to McCoy islands	m = 0-8	38 × 25	20th Nov. 1890	-	-	3 0
	Alexander inlet	m = 7-1					
	French river	m = 3-0					
	Point au Baril harbour	m = 5-2					
907	Georgian bay to Clapperton island	m = 0-8	38 × 25	20th May 1887	-	iii. '89	3 0
	Little Current	m = 3-0					
	Killarney harbour	m = 3-0					
908	Clapperton island to Mildrum point	m = 1-0	43 × 25	15th Aug. 1889	-	-	4 0
	Serpent harbour	m = 2-0					
	Little Detroit	m = 8-0					
910	Clapperton channel	m = 2-0	12 × 11	9th July 1887	-	-	1 0
909	Mildrum point to St. Joseph island	m = 1-0	38 × 25	14th Mar. 1892	Jan. 1907	ii. '99	3 0
1507	St. Joseph channel	m = 2-0	26 × 19	24th Dec. 1891	-	x. '05	2 0
	Wilson channel	m = 6-0					
325	River St. Mary from the entrance of Mud lake to the East Neebish	m = 1-8	24 × 24	16th Nov. 1864	Mar. 1896	vii. '97	3 0
	East Neebish rapids	m = 4-9					
324	River St. Mary from East Neebish to Point Iroquois	m = 1-8	31 × 23	16th Nov. 1864	Feb. 1907	vii. '04	3 0
1791	Cove island to Great Duck island, and entrance to Georgian bay	m = 0-8	42 × 25	26th Apr. 1901	-	-	4 0
	South Bay mouth	m = 6-0					
3014	Great Duck island to Détour passage	m = 0-8	38 × 25	26th Apr. 1901	-	-	3 0
334	Straits of Mackinac	m = 0-6	38 × 21	8th Jan. 1864	Oct. 1901	i. '07	3 0
301	Lake Michigan	m = 0-1	31 × 25	20th Apr. 1878	Oct. 1890	i. '07	3 0
	Chicago	m = 3-6					
320	Lake Superior	m = 0-1	38 × 25	20th Sept. 1878	Nov. 1902	vii. '09	3 0
	Rock harbour	m = 2-4					
	Marquette harbour	m = 3-6					
	Ontonagon harbour	m = 3-6					
	Eagle harbour	m = 3-6					
	Agate harbour	m = 3-6					
	Copper harbour	m = 3-0					
	Michipicoten harbour	m = 7-5					
	Gargantua harbour	m = 4-1					
3401	Coppermine point to Cape Gargantua	m = 1-0	39 × 26	17th Mar. 1904	-	-	3 0
323	Small Lake harbour to Peninsula harbour	m = 0-5	24 × 18	22nd July 1828	1861	v. '79	2 0
322	Neepigon and Black bays	m = 0-5	30 × 24	5th July 1828	July 1889	vi. '89	3 0
321	Shesheeb entrance to Grand Portage bay, including Thunder bay and Isle Royale	m = 0-5	37 × 24	10th May 1909	-	-	3 0
	Port Arthur and Fort William	m = 1-0					
3017	Duluth and Superior harbours	m = 3-3	26 × 19	4th Feb. 1901	12th July 1911	-	2 0

The limits of the above charts will be found on Index Sheet V.

NEWFOUNDLAND.

No. of Chart.	Title of Chart of Plan.	Scale in Inches.	Size in Inches.	Date of Publication.	Last New Edition.	Latest Correction.	Net Price s. d.
232a	Newfoundland—southern portion	m = 0-1	48 × 25	30th June 1870	Feb. 1886	xii. '13	4 0
232b	Newfoundland—northern portion	m = 0-1	48 × 25	30th June 1870	28th Dec. 1910	x. '13**	4 0
282	Saint John bay to Orange bay and Strait of Belle Isle	m = 0-3	37 × 26	5th July 1882	1st Aug. 1913	x. '13	3 0
†779	The Strait of Belle Isle	m = 0-5	38 × 25	30th June 1899	Oct. 1905	xii. '12	3 0
390	Pistolet bay	m = 1-7	24 × 19	15th Apr. 1878	Aug. 1892	vii. '07	2 0
277	Plans on the north and east coast of Newfoundland :—	-	25 × 19	5th Oct. 1899	26th Feb. 1913	-	2 0
	Cape Norman bay and Cook harbour	m = 5-0					
271	Cape Onion to Hare bay	m = 1-5	38 × 25	24th July 1872	Aug. 1901	xii. '12	3 0
	Kirkpon harbour	m = 2-9					
	Griguet (Fortune) harbour	m = 3-0					
	St. Anthony harbour	m = 3-0					
	Crémaillère harbour	m = 3-0					
	Goose cove	m = 3-0					
273	St. Lunaire bay	m = 5-0	24 × 17	9th Sept. 1872	-	-	2 0
1735	Hare bay	m = 1-0	25 × 18	1st Dec. 1892	Nov. 1893	xii. '12	2 0
1560	Ariège bay and approaches	m = 2-9	39 × 25	2nd July 1913	-	-	3 0
1678	Southern approach to Hare bay	m = 3-5	39 × 26	4th Oct. 1892	29th Jan. 1913	xi. '13	3 0
	Four and Little Islets harbours	m = 10-8					
	How harbour (Outarde or Bustard bay)	m = 3-0					
1734	St. Julien island to Hooping harbour, including Canada bay	m = 1-0	38 × 25	24th Feb. 1893	July 1901	ix. '09	4 0
	Great Goose and St. Julien harbours	m = 5-1					
	Silver cove	m = 7-5					
279	Harbours in north part of Newfoundland :—	-	26 × 18	30th June 1873	Aug. 1882	iv. '02	2 0
	Croc harbour	m = 5-0					
	Cape Rouge harbour	m = 5-0					
3288	Northern arms of Canada bay	m = 4-0	39 × 26	30th Dec. 1902	-	-	3 0
286	Canada Bay anchorages :—	-	18 × 14	5th May 1883	-	x. '91	1 0
	Hilliers (Boutitou) harbour	m = 6-0					
	Grévigneux and Aiguillettes harbours	m = 6-0					
	Gouffre and Canaries harbours	m = 6-0					
	Otter cove	m = 4-5					
171	Plans on the east coast of Newfoundland :—	-	25 × 19	25th Feb. 1901	-	-	2 0
	Hooping harbour	m = 6-6					
	Fourché harbour (Greenspond)	m = 4-0					
1932	Orange bay (Great Harbour deep)	m = 3-0	26 × 19	26th June 1893	-	-	2 0
	Head of Pigeonnière arm	m = 4-9					
	Head of Soufflets arm	m = 4-9					
285	Orange bay to Gander bay, including Notre Dame and White bays	m = 0-3	32 × 25	20th Feb. 1883	Aug. 1909	ix. '13	3 0
	Cutwell harbour	m = 3-0					
	Great Troytown harbour	m = 3-0					
	Fortune harbour	m = 3-0					
	Round harbour (Le Grand Coup de Hache)	m = 6-0					
3141	Little Harbour deep and Union cove	m = 6-0	26 × 19	11th Jan. 1901	-	-	2 0
3086	Cat arms	m = 5-1	39 × 26	4th Aug. 1899	-	-	3 0
3144	White bay (southern part)	m = 1-0	25 × 18	29th Mar. 1901	-	xii. '11	2 0

The limits of the above charts will be found on Index Sheet V.
† See also page 243.

NEWFOUNDLAND (continued).

No. of Chart.	Title of Chart or Plan.	Scale in Inches.	Size in Inches.	Date of Publication.	Last New Edition.	Latest Correction.	Net Price.
						<i>s. d.</i>	
3009	Anchorage in White bay:—	-	26 × 18	15th Oct. 1898	-	xii. '11	2 0
	Frenchmans cove	m = 6.8					
	Purbeck cove	m = 6.0					
	Jacksons arm	m = 6.0					
	Jacksons arm—The Narrows	m = 11.9					
1565	Sops arm	m = 4.0	26 × 19	30th Sept. 1898	-	-	2 0
2896	Hampden (Riverhead) bay	m = 6.0	26 × 19	27th May 1897	-	x. '13	2 0
1534	Western or Hauling arm	m = 6.0	26 × 19	30th Apr. 1898	-	-	2 0
3125	Southern arm and Seal cove	m = 6.0	26 × 19	31st Oct. 1900	-	ix. '09	2 0
281	Fleur-de-Lis harbour	m = 14.2	24 × 17	30th Oct. 1863	-	vii. '72	2 0
	Fleur-de-Lis harbour and approaches	m = 2.1					
3305	Coachman harbour (Havre du Pot d'Étain)	m = 5.7	26 × 19	3rd Oct. 1902	-	-	2 0
280	Notre Dame bay	m = 0.6	38 × 25	28th July 1881	Aug. 1909	xi. '11	3 0
	Paquet harbour	m = 3.0					
	La Scie harbour	m = 3.0					
	Approaches to Nippers harbour	m = 3.0					
	Snooks Arm anchorage	m = 5.8					
	Salt Water Pond bay	m = 2.0					
3092	Shoe cove to Green head	m = 1.9	25 × 18	12th Sept. 1899	-	viii. '04	2 0
3259	Green head to Little Bay island	m = 3.0	38 × 25	26th July 1902	-	-	3 0
3323	Hall bay and Sunday cove	m = 1.9	25 × 18	31st Jan. 1903	-	-	2 0
3091	Little Bay island to League rocks	m = 3.0	38 × 25	24th Mar. 1900	June 1901	vi. '10	3 0
3223	Sunday Cove island to Thimble tickles	m = 3.0	38 × 25	31st Oct. 1902	-	vi. '10	3 0
3217	Pilley Island harbour	m = 6.8	26 × 19	27th Feb. 1902	-	-	2 0
3320	Plans on the east coast of Newfoundland:—	-	25 × 13	31st Jan. 1903	-	-	2 0
	Thimble tickles and Glover harbour	m = 6.0					
	Head of Seal bay	m = 3.0					
3317	Thimble tickles to Bagg head, including New bay	m = 3.0	48 × 25	8th Aug. 1903	-	viii. '08	4 0
3406	Bay of Exploits—Sheet 1 (North)	m = 3.0	38 × 25	30th July 1904	-	xi. '11	3 0
3433	Bay of Exploits—Sheet 2 (Middle)	m = 3.0	38 × 25	29th Apr. 1905	-	xi. '11	3 0
3434	Bay of Exploits—Sheet 3 (South)	m = 3.0	32 × 25	29th Apr. 1905	-	ix. '13	3 0
3405	Peter arm	m = 6.0	26 × 19	30th May 1904	14th Dec. 1910	ix. '13	2 0
3582	Bay of Exploits—Sheet 4 (North-east)	m = 3.0	50 × 25	21st June 1910	-	-	5 0
3583	Bay of Exploits—Sheet 5 (South-east)	m = 3.0	38 × 25	19th Nov. 1906	-	-	3 0
3526	Lewisporte harbour	m = 6.0	26 × 18	25th Nov. 1905	-	-	2 0
421	Plans on the east coast of Newfoundland:—	-	26 × 18	26th Aug. 1902	-	x. '09	2 0
	Exploits Burnt Island harbours	m = 6.0					
	Toulinguet harbours	m = 3.0					
293	Gander bay to Cape Bonavista	m = 0.4	41 × 25	31st Mar. 1873	Apr. 1908	xi. '13	4 0
291	Harbours of Fogo island:—	-	25 × 18	1st Dec. 1871	-	ix. '10	2 0
	Change Island tickles	m = 3.6					
	Fogo harbour	m = 4.5					
	Hare bay	m = 2.2					
	Seldom-come-by and Stag Harbour tickle	m = 2.2					
294	Approaches to Greenspond, and Pools harbour	m = 2.5	26 × 19	9th Mar. 1870	-	xi. '12*	2 0

The limits of the above charts will be found on Index Sheet V.

NEWFOUNDLAND (continued).

No. of Chart.	Title of Chart or Plan.	Scale in Inches.	Size in Inches.	Date of Publication.	Last New Edition.	Latest Correction.	Net Price.
						<i>s. d.</i>	
295	Barrow harbour, Broomclose, and Sailors harbour	m = 4.0	25 × 18	20th Sept. 1873	-	ix. '88	2 0
296	Cape Bonavista to Bay Bulls, including Trinity and Conception bays	m = 0.4	39 × 25	10th Feb. 1868	Apr. 1899	xi. '13	3 0
489	Catalina harbour	m = 3.0	24 × 17	1st Sept. 1863	Feb. 1871	ix. '10	2 0
520	Trinity harbour, and bays to English head	m = 4.0	24 × 19	1st May 1865	-	vii. '11	2 0
3306	Smith and Random sounds—eastern part	m = 2.0	39 × 26	23rd Jan. 1903	-	vii. '10	3 0
3307	Smith and Random sounds—western part	m = 2.0	39 × 26	23rd Jan. 1903	-	-	3 0
227	Deer and St. Jones harbours	m = 3.0	25 × 19	1st Mar. 1867	-	-	2 0
	Round harbour	m = 3.0					
2649	Bull arm	m = 1.4	25 × 19	13th Aug. 1859	Mar. 1867	vi. '78	2 0
619	Harbours on east coast of Trinity bay:—	-	23 × 18	1st Mar. 1865	Aug. 1873	xi. '10	2 0
	Heart's Content and New Perlican	m = 4.0					
	Old Perlican	m = 4.0					
297	Carbonear to Brigus bay, including Harbour Grace	m = 3.0	39 × 26	20th May 1868	-	ix. '11	3 0
2902	Motion head to Flat Rock point, showing the approaches to St. John's harbour	m = 2.0	39 × 26	17th Apr. 1897	Apr. 1899	xi. '12	3 0
298	St. John's harbour	m = 8.9	25 × 19	20th Oct. 1886	-	x. '12*	2 0
3046	Bay Bulls	m = 6.0	26 × 19	14th Nov. 1899	-	vi. '11	2 0
	Cape Spear	m = 4.0					
2915	Bay Bulls to Placentia	m = 0.4	37 × 25	15th Oct. 1864	14th June 1911	i. '12	3 0
376	Broyle harbour to Renewse harbour, including St. Michael's cove, Ferryland harbour, Aquafort harbour, and Fermeuse harbour	m = 2.0	24 × 19	1st Aug. 1864	-	vii. '01	2 0
1702	Plans on the south coast of Newfoundland:—	-	26 × 19	14th Oct. 1899	-	ix. '07	2 0
	Trepassey harbour	m = 2.0					
	Lamalin harbour and road	m = 3.9					
3264	St. Mary's harbour and adjacent anchorages	m = 3.0	33 × 26	7th June 1902	-	-	2 0
3263	Salmonier river and Colinet harbour, and adjacent anchorages	m = 3.0	39 × 26	7th June 1902	-	-	3 0
290	Placentia to Burin harbour	m = 0.4	38 × 25	21st Feb. 1876	Nov. 1879	ix. '12*	3 0
	Little Southern and La Manche harbours	m = 2.0					
2829	Placentia and Ship harbours, and adjacent anchorages	m = 3.0	32 × 26	9th July 1877	-	i. '12	3 0
3266	Long harbour and St. Croix bay, and adjacent anchorages	m = 3.0	26 × 19	2nd May 1902	-	-	2 0
893	Burin harbour to Devil bay, including Miquelon islands and Fortune bay	m = 0.4	38 × 25	30th June 1883	July 1904	xii. '13	3 0
2900	Burin harbours	m = 3.0	37 × 26	10th Nov. 1862	-	xii. '12	3 0
	St. Lawrence harbours	m = 3.0					
303	Miquelon islands	m = 0.6	30 × 25	30th Aug. 1875	13th Mar. 1912	-	3 0
	Miquelon road	m = 2.0					
	St. Pierre harbour	m = 3.0					
3270	Head of Fortune bay, including Long harbour	m = 2.0	39 × 26	31st July 1902	-	iv. '13	3 0
637	Harbours and anchorages on the north coast of Fortune bay	m = 1.2	26 × 19	5th Mar. 1884	-	xii. '13	2 0
292	Harbours and anchorages in the southern portion of Newfoundland:—	-	26 × 18	25th Aug. 1886	-	vii. '01	2 0
	Great Jervis harbour	m = 4.0					
	Bonne bay	m = 2.0					

continued on next page

The limits of the above charts will be found on Index Sheet V.

NEWFOUNDLAND (continued).

No. of Chart.	Title of Chart or Plan.	Scale in Inches.	Size in Inches.	Date of Publication.	Last New Edition.	Latest Correction.	Net Price. s. d.
<i>292 continued</i>							
	Harbour Breton - - - - -	m = 4.0					
	Gaulois and Picarre harbours - - - - -	m = 4.0					
	Femme harbour - - - - -	m = 4.0					
	Mercer cove - - - - -	m = 3.0					
3297	Despair bay - - - - -	m = 2.0	39 × 26	31st Oct. 1902	- - -	- - -	3 0
2141	Richards harbour to Ramea islands - - - - -	m = 1.0	45 × 25	8th May 1894	July 1902	viii. '02	4 0
	Head of Hare bay - - - - -	m = 2.0					
	Head of Rencontre bay - - - - -	m = 2.0					
2142	Ramea islands to Indian harbour - - - - -	m = 1.0	44 × 25	10th Sept. 1894	- - -	viii. '02	4 0
	Grand Bruit harbour - - - - -	m = 8.0					
272	The Burgeo islands - - - - -	m = 3.0	33 × 26	5th Nov. 1873	- - -	vii. '01	3 0
1586	Wreck island to Cinq Cerf bay, including Connoire, Muddy Hole, and Couteau bays - - - - -	m = 3.0	33 × 26	28th May 1891	- - -	- - -	3 0
2916	La Poile bay - - - - -	m = 2.0	24 × 16	12th Oct. 1864	Sept. 1896	ii. '90	2 0
2143	Indian harbour to Cape Ray - - - - -	m = 1.0	43 × 25	18th June 1894	- - -	vii. '11*	4 0
2336	Garia and Le Moine bays - - - - -	m = 3.0	26 × 19	21st Jan. 1895	- - -	- - -	2 0
2828	Duck island to Ship Rock shoal, including Port Basque - - - - -	m = 3.0	25 × 17	12th May 1880	- - -	x. '10	2 0
	Port Basque - - - - -	m = 11.9					
283	Codroy road to Cow Head harbour - - - - -	m = 0.3	37 × 25	14th Feb. 1884	May 1897	vii. '11	3 0
2876	Codroy road to Bear head - - - - -	m = 0.5	38 × 25	28th Oct. 1895	June 1896	vii. '11	3 0
743	Codroy road - - - - -	m = 3.0	25 × 18	7th Feb. 1866	Apr. 1894	vi. '08	2 0
	St. George harbour - - - - -	m = 3.3					
3202	Plans of anchorages on the west coast of Newfoundland:—		26 × 18	1st June 1901	- - -	- - -	2 0
	Bear cove - - - - -	m = 2.0					
	Red Island road - - - - -	m = 2.0					
	Ship cove - - - - -	m = 2.0					
422	Port au Port - - - - -	m = 1.7	39 × 26	29th Jan. 1897	- - -	x. '09	3 0
2834	Bear head to Cow head - - - - -	m = 0.5	32 × 25	6th Sept. 1897	Aug. 1900	viii. '09	3 0
	Green cove - - - - -	m = 2.0					
	Trout River bay - - - - -	m = 2.0					
289	Bay of Islands - - - - -	m = 1.0	32 × 26	1st Feb. 1883	Apr. 1901	ix. '01	3 0
	Little Port - - - - -	m = 14.4					
	York harbour - - - - -	m = 2.0					
	Petitpas cove - - - - -	m = 9.0					
	Curling (Birchy) cove - - - - -	m = 7.2					
	Goose arm—The Narrows - - - - -	m = 5.9					
1209	Bonne bay - - - - -	m = 2.0	39 × 26	26th Mar. 1897	- - -	vii. '08	3 0
	Lark harbour - - - - -	m = 6.0					
672	Anchorages on west coast of Newfoundland:—		37 × 26	20th Mar. 1897	- - -	vii. '08	3 0
	Woody Point anchorage, Neddy harbour, and approaches - - - - -	m = 6.0					
	Hollihans wharf - - - - -	m = 59.3					
	Roche (Rocky) harbour - - - - -	m = 6.0					
284	Cow Head harbour to Ste. Geneviève bay, with the Canadian and Labrador coasts between Great Mekattina island and Amour point - - - - -	m = 0.3	37 × 25	5th Mar. 1884	14th Dec. 1910	x. '13*	3 0

The limits of the above charts will be found on Index Sheet V.

NEWFOUNDLAND (continued).

No. of Chart.	Title of Chart or Plan.	Scale in Inches.	Size in Inches.	Date of Publication.	Last New Edition.	Latest Correction.	Net Price. s. d.
3016	Cow head to Rich point - - - - -	m = 0.5	32 × 25	8th May 1899	Dec. 1910	x. '13	3 0
	Bad bay - - - - -	m = 2.0					
2064	Shallow bay to Gun point, including Cow Head harbour and St. Pauls bay and inlet - - - - -	m = 2.0	33 × 26	25th Sept. 1897	- - -	viii. '09	3 0
	Portland cove - - - - -	m = 6.0					
1690	Hawke bay to Ste. Geneviève bay, including St. John bay	m = 1.0	38 × 25	7th May 1913	- - -	xi. '13*	3 0
	St. John harbour - - - - -	m = 4.2					
	Good bay - - - - -	m = 4.2					
2200	Port Saunders, Keppel harbour, and Hawke bay—Savage Island anchorage and Old Port au Choix—	m = 4.0	39 × 26	26th July 1910	18th July 1913	x. '13	3 0
	St. Margaret bay and approaches - - - - -	m = 2.9					
1677	St. Margaret bay and approaches - - - - -	m = 4.0	39 × 26	6th Sept. 1910	- - -	x. '13	3 0
299	Current island to Bird cove - - - - -	m = 4.3	39 × 26	26th June 1893	16th July 1913	- - -	3 0
220	Savage cove to St. Barbe bay - - - - -	m = 3.0	30 × 25	14th Apr. 1869	July 1902	vi. '12	3 0
	Flower cove - - - - -	m = 5.0					
	St. Barbe harbour - - - - -	m = 5.1					

The limits of the above charts will be found on Index Sheet V.

LABRADOR, WITH HUDSON STRAIT AND BAY.

No of Chart.	Title of Chart or Plan.	Scale in Inches.	Size in Inches.	Date of Publication.	Last New Edition.	Latest Correction.	Net Price. s. d.
1422	Labrador - - - - -	d = 1·8	25 × 18	30th Mar. 1871	26th Feb. 1913	xii. '13	2 0
	Port Manvers - - - - -	m = 0·8					
	Eclipse harbour - - - - -	m = 0·8					
3335	Approach to Strait of Belle Isle - - - - -	m = 0·3	38 × 25	9th May 1903	9th Apr. 1913	x. '13	3 0
	Outer soundings off Belle Isle - - - - -	d = 1·6					
†779	The Strait of Belle Isle - - - - -	m = 0·5	38 × 25	30th June 1899	Oct. 1905	xii. '12	3 0
1631	Harbours on the coast of Labrador :—	- -	38 × 25	16th Nov. 1891	June 1892	vii. '10	3 0
	Blanc Sablon - - - - -	m = 3·0					
	Forteau bay - - - - -	m = 3·0					
1531	Anchorage in the Strait of Belle Isle :—	- -	26 × 18	16th Apr. 1898	May 1899	- -	2 0
	Black bay - - - - -	m = 3·2					
	Pinware bay - - - - -	m = 2·9					
	Anse à Loup (Lancy Loo) - - - - -	m = 3·0					
	Carrol cove - - - - -	m = 8·0					
	Green Island anchorage - - - - -	m = 5·0					
1136	Red bay - - - - -	m = 6·0	32 × 23	5th Nov. 1891	- - -	xii. '12	3 0
1151	Chateau bay - - - - -	m = 4·0	26 × 19	24th Sept. 1892	- - -	- -	2 0
263	Cape St. Charles to Sandwich bay - - - - -	m = 0·3	38 × 25	12th Oct. 1875	Feb. 1882	vi. '10	3 0
	Cartwright harbour - - - - -	m = 2·0					
	Independent harbour - - - - -	m = 3·0					
	St. Francis harbour - - - - -	m = 3·0					
	Fishing Ship harbour - - - - -	m = 2·8					
	Venison tickle - - - - -	m = 3·0					
133	Camp islands to Mecklenburg harbour, including St. Lewis sound and inlet - - - - -	m = 1·0	26 × 19	16th Feb. 1863	June 1881	vi. '10	2 0
	Port Charlotte, Mecklenburg, and Sophia harbours	m = 3·0					
	Caribou channel and Assizes harbour - - - - -	m = 3·0					
225	Plans of anchorages on north-east coast of Labrador :—	- -	25 × 19	14th Jan. 1868	Jan. 1876	x. '06	2 0
	Indian tickle - - - - -	m = 3·0					
	Occasional harbour - - - - -	m = 2·8					
112	Boulter rock to Domino run - - - - -	m = 1·0	25 × 18	14th June 1877	- - -	- -	2 0
	American tickle - - - - -	m = 3·0					
	Boulter rock - - - - -	m = 3·0					
226	Domino run - - - - -	m = 3·0	26 × 19	16th Oct. 1875	- - -	x. '06	2 0
251	Curlew harbour and approaches - - - - -	m = 2·0	26 × 19	10th Nov. 1875	- - -	x. '09	2 0
375	Sandwich bay to Nain, including Hamilton inlet - - - - -	m = 0·1	30 × 25	10th July 1876	July 1881	xii. '13	3 0
	Davis inlet - - - - -	m = 2·0					
	Nain - - - - -	m = 2·0					
	Ford harbour - - - - -	m = 2·0					
	Rigoulette - - - - -	m = 6·0					
222	Entrance to Hamilton inlet, and adjacent harbours - - - - -	m = 1·0	38 × 25	2nd Apr. 1877	- - -	xii. '12	3 0
	Ice tickle - - - - -	m = 3·0					
	Holton harbour - - - - -	m = 2·0					
	Indian harbour - - - - -	m = 3·0					

The limits of the above charts will be found on Index Sheet V.

† See also page 238.

LABRADOR, WITH HUDSON STRAIT AND BAY (continued).

No. of Chart.	Title of Chart or Plan.	Scale in Inches.	Size in Inches.	Date of Publication.	Last New Edition.	Latest Correction.	Net Price. s. d.
223	Plans of anchorages on north-east coast of Labrador :—	- -	25 × 18	30th Dec. 1867	- - -	xi. '77	2 0
	Webeck harbour (Cannatoektuit) - - - - -	m = 3·0					
	Hopedale harbour (Hoffenthal) - - - - -	m = 3·0					
	Aillik bay - - - - -	m = 1·2					
863	Hudson bay and strait - - - - -	d = 2·1	38 × 25s	28th June 1884	28th Dec. 1910	- -	4 0
	Port Churchill - - - - -	m = 1·2					
1221	Harbours and anchorages in Hudson bay and strait :—	- -	31 × 25	5th Sept. 1888	July 1906	- -	3 0
	Ashe inlet - - - - -	m = 3·0					
	Port Burwell - - - - -	m = 1·8					
	Stupart bay - - - - -	m = 1·0					
	Port de Boucherville - - - - -	m = 2·0					
	Marble island - - - - -	m = 4·0					
	York roads - - - - -	m = 0·5					
	Hebron bay - - - - -	m = 2·5					

The limits of the above charts will be found on Index Sheets A and V.



SECTION XVIII.

ARCTIC OCEAN.

ARCTIC AMERICA, INCLUDING WEST COAST OF GREENLAND.

No. of Chart.	Title of Chart or Plan.	Scale in Inches.	Size in Inches.	Date of Publication.	Last New Edition.	Latest Correction.	Net Price. <i>s. d.</i>
260	Chart of the North Polar sea - - - - -	d = 0.4	30 × 23	24th Dec. 1855	May 1899	xii. '07	3 0
278	North Polar chart, including the Arctic seas from the Gulf of Yenisei on the west to Lancaster and Smith sounds on the east, with Bering strait and the Pacific ocean to the 50th parallel - - - - -	d = 0.6	36 × 25	31st Mar. 1877	Sept. 1904	xii. '07	3 0
274	North Polar chart, including the Atlantic ocean to the 50th parallel, and the Arctic seas from Barrow and Franklin straits on the west to Novaya Zemlya and Franz Josef land on the east - - - - -	d = 0.6	36 × 25	20th May 1875	Sept. 1904	iv. '07	3 0
2177	Arctic sea—Sheet 1: Baffin bay - - - - -	d = 1.2	25 × 19	14th Dec. 1852	4th Jan. 1911	- -	2 0
	Continuation of land north of Smith sound - - - - -	d = 1.0					
	Part of the south coast of Disko island, including Godhavn - - - - -	m = 0.6					
	Scott inlet and Eglinton fiord - - - - -	d = 3.0					
235	Davis strait and Baffin bay to 75° 45' north latitude - - - - -	d = 2.5	41 × 25	20th Apr. 1875	June 1901	xii. '07	4 0
276	Harbours and anchorages on the west coast of Greenland :-	- -	30 × 24	20th May 1875	- - -	ix. '89	3 0
	Omenak fiord - - - - -	m = 0.2					
	Arsuk fiord - - - - -	m = 0.4					
	Godthaab fiord - - - - -	m = 0.4					
	Igaliko fiord and approach to Julianehaab - - - - -	m = 0.3					
	Kangarsuk havn - - - - -	m = 2.8					
	Godthaab havn - - - - -	m = 4.0					
	Christians havn - - - - -	m = 9.3					
	Bangs havn - - - - -	m = 7.4					
	Fortunas havn - - - - -	m = 9.3					
	Webers havn - - - - -	m = 9.3					
	Manitsok havn - - - - -	m = 9.3					
	Frederikshaab - - - - -	m = 1.0					
	Torssukatak snaevring - - - - -	m = 3.7					
	Iviglut - - - - -	m = 9.3					
	Julianehaab - - - - -	m = 12.0					
	Kajartalik - - - - -	m = 9.3					
	Crown Prince or Whalefish islands - - - - -	m = 1.7					
	Upervik harbour - - - - -	m = 2.1					
2266	Approaches to Holsteinborg - - - - -	m = 1.0	25 × 19	5th May 1876	Aug. 1889	- -	2 0
	Holsteinborg harbour - - - - -	m = 6.0					
2382	Godhavn or Port of Lively - - - - -	m = 5.0	10 × 10	8th Aug. 1855	- - -	iv. '75	1 0

The limits of the above charts will be found on Index Sheet A.

ARCTIC AMERICA, INCLUDING WEST COAST OF GREENLAND (*continued*).

No. of Chart.	Title of Chart or Plan.	Scale in Inches.	Size in Inches.	Date of Publication.	Last New Edition.	Latest Correction.	Net Price. <i>s. d.</i>
275	Smith sound, Kennedy and Robeson channels - -	d = 4.0	38 × 25	20th Apr. 1875	Sept. 1904	xii. '07	3 0
	North Star bay - - - - -	m = 0.2					
	Port Foulke and vicinity - - - - -	m = 0.4					
	Pandora harbour - - - - -	m = 1.8					
2118	Discoveries in the Arctic sea - - - - -	d = 2.5	46 × 37s	20th Jan. 1855	- - -	xii. '07	5 0
2443	Arctic sea—Sheet 2: Melville sound - - - -	d = 1.2	24 × 19	26th May 1856	Oct. 1881	iv. '05	2 0
2335	Erebus bay - - - - -	m = 2.8	24 × 19	27th Nov. 1854	- - -	iv. '76	2 0
261	Plans in Arctic America :— - - - -	- - -	25 × 17	21st May 1912	24th July 1912	- - -	2 0
	Winter harbour - - - - -	m = 2.5					
	Victoria harbour - - - - -	m = 1.5					
	Elizabeth harbour - - - - -	m = 0.4					
	Port Bowen - - - - -	m = 1.5					
	Port Neill - - - - -	m = 2.0					
	Port Leopold - - - - -	m = 0.2					
	Batty bay - - - - -	m = 1.0					
	Northumberland sound - - - - -	m = 0.5					
2435	Mackenzie river to Bering strait - - - - -	d = 2.2	38 × 24	20th Feb. 1856	Dec. 1908	vi. '11	3 0
593	Yukon river to Point Barrow, including Bering strait -	d = 3.9	38 × 25	17th Apr. 1907	22nd Aug. 1913	- - -	3 0
	Anchorage of Chamisso - - - - -	m = 1.1					
	Port Clarence and Grantley harbour - - - -	m = 0.2					
	Entrance to Grantley harbour - - - - -	m = 1.0					
3143	Plans in Alaska :— - - - -	- - -	26 × 18	10th Aug. 1900	July 1909	ix. '11	2 0
	St. Michael bay - - - - -	m = 2.1					
†654	Bering strait - - - - -	d = 3.5	38 × 25	21st July 1884	15th Aug. 1913	x. '13	3 0

The limits of the above charts will be found on Index Sheets A and Q.

† See also page 116.

ARCTIC RUSSIA, WITH NOVAYA ZEMLYA, SPITSBERGEN, ETC.

No. of Chart.	Title of Chart or Plan.	Scale in Inches.	Size in Inches.	Date of Publication.	Last New Edition.	Latest Correction.	Net Price. <i>s. d.</i>
2282	Arctic ocean and Greenland sea - - - - -	d = 1.5	42 × 33s	26th Aug. 1872	Sept. 1908	v. '09	5 0
†2962	The North Cape to Einsamkeit island, including the Barents and Kara seas - - - - -	d = 1.9	38 × 25	11th June 1898	Nov. 1905	vi. '13*	3 0
2963	Gulf of Ob (Obskoi Gubi) and Gulf of Yenisei (Yenisei-skago Zaliva) - - - - -	d = 4.0	38 × 25	23rd Apr. 1898	Nov. 1905	v. '09	3 0
2965	River Yenisei—Cape Sopochnaya Karga to Yakovleva Kosa - - - - -	m = 0.3	26 × 19	11th June 1898	- - -	- - -	2 0
	Dickson harbour and approaches - - - - -	m = 0.7					
2964	Head of the Gulf of Ob (Obskoi Gubi) - - - - -	m = 0.2	25 × 18	20th May 1898	Nov. 1898	- - -	2 0
3129	Yugorski strait (Yugorski Shar) - - - - -	m = 1.0	26 × 19	4th Jan. 1900	June 1902	vi. '06	2 0
3034	Plans in Novaya Zemlya :— - - - -	- - -	26 × 18	15th May 1899	- - -	- - -	2 0
	Byelushya bay - - - - -	m = 2.2					
	Anchorage on the north side of Kara strait - -	m = 1.2					
2970	Sukhoi Nos to North Gusini Nos - - - - -	m = 0.3	38 × 25	16th June 1899	Aug. 1903	xi. '08	3 0
	Pomorskaya bay - - - - -	m = 3.0					
3039	Mali Karmakulski Stanovichche (Little Karmakul settlement) - - - - -	m = 4.3	26 × 19	17th Apr. 1899	May 1905	- - -	2 0
	Gribovaya bay - - - - -	m = 0.9					
	Kostin strait - - - - -	m = 0.2					
	Lyamchina bay - - - - -	m = 0.8					
3035	Plans in Novaya Zemlya :— - - - -	- - -	25 × 19	28th Feb. 1899	July 1903	xi. '08	2 0
	Matochkin strait - - - - -	m = 0.3					
2751	Spitsbergen - - - - -	m = 0.1	37 × 24	5th Dec. 1865	17th Oct. 1913	- - -	3 0
	Jan Mayen island - - - - -	m = 0.2					
3020	Anchorage on the west coast of Spitsbergen :— - -	- - -	24 × 19	8th May 1899	- - -	- - -	2 0
	Robbe bay - - - - -	m = 1.6					
	Blomstrand harbour - - - - -	m = 2.0					
	Coal haven - - - - -	m = 0.8					
	Sassen and Temple bays - - - - -	m = 0.3					
	Coal bay - - - - -	m = 1.0					
	Green harbour - - - - -	m = 0.5					
	Bjona haven - - - - -	m = 1.7					
	Middle Hook haven - - - - -	m = 4.8					
	Fleur de Lys and Bourbon havens - - - - -	m = 4.5					
300	Anchorage on the west and north coasts of Spitsbergen :—	- - -	39 × 25	18th May 1896	2nd Aug. 1911	- - -	3 0
	Recherche bay - - - - -	m = 2.0					
	Skans bay - - - - -	m = 3.5					
	Advent anchorage - - - - -	m = 3.5					
	Beverly sound - - - - -	m = 2.4					
	South haven - - - - -	m = 4.8					
	Bear (Cherry) island - - - - -	m = 0.6					
	Treurenburg bay - - - - -	m = 1.5					
	Cross bay (Close cove) - - - - -	m = 0.7					
	Port Möller - - - - -	m = 3.0					

continued on next page

The limits of the above charts will be found on Index Sheets A and C.

† See also page 40.

ARCTIC RUSSIA, WITH NOVAYA ZEMLYA, SPITSBERGEN, ETC. (continued).

No. of Chart.	Title of Chart or Plan.	Scale in Inches.	Size in Inches.	Date of Publication.	Last New Edition.	Latest Correction.	Net Price. s. d.
	<i>300 continued</i>						
	Port Signe - - - - -	m = 3.0					
	Ebeltofts haven (Cross road) - - - - -	m = 3.0					
	Hamburg bay - - - - -	m = 3.0					
3203	Magdalena bay to Red bay - - - - -	m = 1.0	39 × 26	1st Aug. 1901	28th Dec. 1911	- -	3 0
	Danes gat - - - - -	m = 3.7					
	Fair haven and approaches - - - - -	m = 3.7					
432	Jan Mayen island (This is an Austrian chart) - - - - -	m = 0.7	20 × 17	1882-1883	- - -		2 0

The limits of the above charts will be found on Index Sheets A and C.

ICELAND.

No. of Chart.	Title of Chart or Plan.	Scale in Inches.	Size in Inches.	Date of Publication.	Last New Edition.	Latest Correction.	Net Price. s. d.
†2740	Iceland, and the Faeroe islands - - - - -	d = 3.6	38 × 25	23rd July 1860	Feb. 1909	xi. '13	3 0
565	Iceland—western portion - - - - -	m = 0.1	38 × 25	20th July 1896	Feb. 1909	ix. '13*	3 0
2733	Portland to Snefells Jökul, including Faxa bugt - - - - -	m = 0.3	38 × 25	2nd Feb. 1874	Apr. 1904	vii. '13	3 0
3004	Plans on the south and east coasts of Iceland:— - - - -	- -	26 × 18	11th June 1898	Dec. 1904	x. '09	2 0
	Vapna Fiord trading station - - - - -	m = 6.0					
	Vestmannaeyjar - - - - -	m = 0.8					
3201	Approaches to Hafnarfiord and Reykjavik - - - - -	m = 1.8	39 × 26	8th July 1908	- - -	vi. '12	3 0
	Hafnarfiord - - - - -	m = 3.6					
	Reykjavik harbour - - - - -	m = 3.6					
1149	Plans on the west coast of Iceland:— - - - -	- -	26 × 19	24th Mar. 1900	June 1904	vii. '13	1 0
	Hvammsvig - - - - -	m = 6.0					
	Budir (Budenstad) - - - - -	m = 3.7					
	Krossvik - - - - -	m = 3.7					
2976	Snefells Jökul to North cape - - - - -	m = 0.3	38 × 25	20th May 1898	Feb. 1909	viii. '13	3 0
2240	Approach to Grundar and Kolgrafa fiords and Stykkisholmr - - - - -	m = 1.2	25 × 18	1st July 1897	Aug. 1898	i. '11	2 0
2999	Plans on the north-west coast of Iceland:— - - - -	- -	26 × 19	4th June 1898	- - -	i. '01	2 0
	Svendseyre - - - - -	m = 7.4					
	Patric fiord - - - - -	m = 2.8					
2998	Dyra fiord - - - - -	m = 1.5	25 × 18	27th May 1898	- - -	- -	2 0
	Haukadals - - - - -	m = 6.0					
	Thingeyre - - - - -	m = 6.0					
2997	Plans on the north-west coast of Iceland:— - - - -	- -	26 × 19	18th June 1898	- - -	v. '09	2 0
	Bildal anchorage - - - - -	m = 6.0					
	Flateyre anchorage - - - - -	m = 6.0					
	Skutils fiord and Pollen harbour - - - - -	m = 5.4					
	Muslingen channel - - - - -	m = 10.8					
3000	Hesteyre fiord - - - - -	m = 3.7	26 × 19	27th May 1898	- - -	- -	2 0
2977	North cape to Sigle fiord, including Skagestrand bay - - - - -	m = 0.3	38 × 25	13th May 1898	Sept. 1904	ix. '13*	3 0
3467	Plans on the north coast of Iceland:— - - - -	- -	26 × 18	29th Dec. 1904	- - -	ix. '13	2 0
	Kalshamarsnes - - - - -	m = 3.6					
	Blöndaos - - - - -	m = 1.8					
	Selvig - - - - -	m = 3.6					
	Hagenesvig - - - - -	m = 1.8					
	Sandvig - - - - -	m = 7.5					
	Husevig - - - - -	m = 3.7					
	Snertastadir (Kopaskier) - - - - -	m = 3.7					
	Thorshavn - - - - -	m = 3.8					
3001	Plans on the north coast of Iceland:— - - - -	- -	26 × 19	11th June 1898	- - -	vii. '11	2 0
	Sigle fiord - - - - -	m = 3.7					
	Akureyre - - - - -	m = 7.4					
	Skagestrands harbour - - - - -	m = 7.4					
566	Iceland—eastern portion - - - - -	m = 0.1	38 × 25	20th July 1896	Feb. 1909	xi. '13	3 0
2978	Sigle fiord to Niardvig - - - - -	m = 0.3	38 × 25	16th May 1898	Dec. 1906	x. '13	3 0

The limits of the above charts will be found on Index Sheets A and D.

† For charts of the Faeroe islands see page 18.

ICELAND (continued).

No. of Chart.	Title of Chart or Plan.	Scale in Inches.	Size in Inches.	Date of Publication.	Last New Edition.	Latest Correction.	Net Price.
							s. d.
3488	Eyia (Öe) fiord	m = 0.8	25 × 18	29th Apr. 1905	- - -	- - -	2 0
2979	Niardvig to Storksnaes	m = 0.3	25 × 18	9th May 1898	21st Aug. 1912	xi. '13	2 0
3330	Seidis fiord	m = 2.0	26 × 19	31st Jan. 1903	- - -	xi. '13	2 0
	Seidis Fiord trading station	m = 6.0					
1535	Plans on the east coast of Iceland:—	- - -	26 × 18	23rd Apr. 1898	Mar. 1903	- - -	2 0
	Horne fiord entrance	m = 4.9					
	Nord, Hellis, and Vid fiords	m = 2.2					
1550	Reydar and Faskrud fiords	m = 1.8	39 × 26	20th May 1898	Mar. 1903	ix. '12	3 0
1636	Beru fiord	m = 2.3	33 × 26	27th May 1898	- - -	v. '06	3 0
	Diupavog	m = 15.0					
	Heimaey trading station	m = 3.7					
2980	Storksnaes to Portland	m = 0.3	38 × 25	6th May 1898	Nov. 1906	viii. '10	3 0

The limits of the above charts will be found on Index Sheet D.

ALPHABETICAL INDEX.

ABBREVIATIONS.

App. approach; Anch. anchorage; Arch. archipelago; B. bay; Bk. bank; C. cape; Ch. channel; E. east; Ent. entrance; G. gulf; Gt. great; Gp. group; Hr. harbour; Hd. head; I. island; L. lake; N. north; Oe. ocean; P. port; Pt. point; R. river; Rf. reef; Rk. rock; Rd. road; S. south; Sh. shoal; Sd. sound; St. saint; Str. strait; W. west.

Note.—Where the title refers to more than one chart or to the charts of a geographical area such as a coast or country, the page of the catalogue on which the charts are to be found is alone given.

Title of Chart or Plan, &c.	No. of Chart.	Page.	Title of Chart or Plan, &c.	No. of Chart.	Page.	Title of Chart or Plan, &c.	No. of Chart.	Page.
A.			Admiralty sailing directions, Index			Al-Matra	2869	92
A. san Anch.	3642	113	chart of	Y	1	Alabat P.	3126	126
A'L'Ecu P.	2406	222	Adolphus Ch.	1937	143	Alacran Rf. and P.	373	214
Aakre to Hisken	881	37	Adour R.	1343	43	Alacrity Anch.	1453	109
Aalborg	2325	30	Adra Anch.	2717	46, 49	— Hr.	769	156
Aalesund	1291	38	— to Cartagena	774	49	Alaid L.	2128	117
Aarhus Hr.	2116	32	Adramyti G.	1665	63	Alamagan I.	1101	169
Aarö sund to Lydö	2218	32	Adriatic	1440	57	Aland Is.	2297	35
Abaco I.	—	216	Advent Anch.	300	247	Alas Str.	3706	138
Abadan Anch.	1235	93	Adventure P.	2542	153	Alaska	—	(1770 to 180)
Abalone Pt. to Redding Rk.	3121	186	Adventure cove	559	202	Alaya	—	237 68
Abashiri Anch.	3600	117	Ægædean Is.	189	54	Albany pass to Booby Is.	—	437 143
Abbreviations adopted in Admiralty charts	X 11	2	Ægean sea	—	(60 to 67)	Albatros B.	—	2873 159
Aber loch	1426	16	Ægina	—	61	Albatross Anch.	—	1915 178
Aberdeen Hr. (Scotland)	—	19, 20	Aemere B.	2466	138	— Hr.	—	1299 198
— (China)	3385	107	Afono B.	1730	166	— I. to Circular head	—	3687 147
— to Banff	1409	20	Africa, N. coast	—	46	Albemarle P.	—	1874 203
Aberdovey	1484	13	— W. coast	—	75	— Sd. to C. Fear	—	267 228
Aberystwyth	1484	13	African Is.	—	724 86	Albert P.	—	1703 145
Abrolhos Rks. Anchs.	3157	208	Agadir	1229	74, 75	— R.	—	1708 142
Abtao P.	1313	196	Agalega Is.	1881	86	Alboran I.	—	2717 46, 49
— cove	1277	194	Agaña B.	1101	169	Albuquerque cays	—	1511 212
Abu Ail Ch.	453	90	Agate Hr.	320	237	Alcester Is.	—	2995 156
Abu Shahr or Bushire	27	93	Aghaliman Ps.	237	68	Alcmena P.	—	2906 164
Abu Thabi	2837a	93	Agropoli B.	1405	56	Alcudia B.	—	3149 52
Abukir B.	2681	48	Aguacate, P.	435	218	Aldabra I.	—	718 84
Aburatani Hr.	457	121	Aguada to St. George Is.	492	95	Alderney I. and Hr.	—	— 28
— B. to Ando zaki	1495	121	Aguadilla B.	479	223	Alert B.	—	3271 183
Aburatsu Hr.	626	123	Aguilas P.	2717	46, 49	— Hr.	—	879 198
Acajutla Anch.	1927	190	Agulhas Bk.	2095	80	Alexander inlet	—	1213 237
Acapulco Hr.	1944	189	— C. to Mossel B.	2083	80	— P.	—	627 78
Accessible B.	800	87	Agusan R. entrance	957	128	Alexandra narrows	—	3716 181
Aceira	1668	77	Ahii	1175	175	Alexandretta B.	—	2188 68
Acebuche P. to Chullera Pt.	1448	49	Ahillion Anch.	1556	62	Alexandria Hr. and P.	—	— 48
Acha Tuning road	1416	154	Aian P.	2388	116	— to P. Said	—	2630 48
Acheh Hd. to Diamond Pt.	219	100	Aiguillettes Hr.	286	238	Alexandrovski Rd.	—	1117 115
— Chingkuk B.	2760	100	Aikappu misaki to Rebun to	3200	117	Alfaques P.	—	1571 50
— R.	219	100	Aikawa Anch.	208	119	Alfred P.	—	1223 80
Acherk Hr.	3464	178	— wan	3575	122	— Sd.	—	2022 220
Acheron Anch.	2542	153	Aikuchi bana to Yeboshi bana	3455	120	Algajola B.	—	1126 52
Achill Hd. to Roonagh Hd.	2667	24	Aillik B.	223	244	Algarrobo Rd.	—	1300 195
— Slyne Hd.	2420	24	Aino shima Anch.	127	124	Algeciras Rd.	—	1448 49
— Sd.	—	24	Ainneart loch	2551	16	Alghero P.	—	1128 53
Achowa Pt. to Cape Coast Castle	3113	76	Aitutaki	1264	174	Algiers P.	—	2555 47
Achra R. to C. Ramas	740	94	Aivali B.	1672	63	— to C. Bougaroni	—	1910 47
Acklin I. Anch.	393	216	Ajaccio P.	1126	52	Algoa B.	—	642 80
Aco cove	544	207	Ajano P.	1878	64	Alhucemas B.	—	1692 46
Aere B.	1585	69	Ak-liman	2216	72	Ali-agma P.	—	— 60, 64
Active pass	3520	184	Akaba es Sollum	244	48	Alicante P.	—	469 50
Acul B.	472	222	Akaba	3047	88	— to Palamos	—	1187 50
Adalia	236	68	Akato B.	1640	175	Alijos Rks.	—	1936 189
Adam B.	1704	142	Akaroa Hr.	1575	152	Alipa P.	—	206 59
— P.	209	159	Akashi-no-seto	93	120	Alite Hr.	—	1414 160
Adami R.	302	115	Akik Seghir	14	89	Aliwal Sh.	—	2088 80
Adelaide P., and Hr.	—	148	Akka	1242	69	Allardyce Hr.	—	1439 158
— R.	1704	142	Akker fiord	3535	39	Allen Gardiner B.	—	559 202
Aden, G., H., and Anchs.	—	91	Akkeshi wan	992	118	Alleppi Rd.	—	750 95
Adler B.	764	157	Akmechet Hr.	2232	71	Allier Anch.	—	963 165
Admiralty B.	503	226	Akun cove	1454	177	Almeida B.	—	1809 81
Admiralty inlet	1947	186	Akureyre	3001	249	— P.	—	3590 202
Admiralty Is.	—	(155, 156)	Akutan pass	3336	178	Almeria Rd.	—	— 46, 49
— list of lights, Index chart of	Z	1	Akwayafe R.	3423	77	Almissa Rd.	—	1612 58
			Akyab	1884	97	Almouth B.	—	1721 21
			Al Basra Anch.	1235	93	Alsen sund and fiords	—	— 32
			Al Bida Hr.	2837b	93	Alsh loch	—	— 16

Title of Chart or Plan, &c.	No. of Chart.	Page.	Title of Chart or Plan, &c.	No. of Chart.	Page.	Title of Chart or Plan, &c.	No. of Chart.	Page.
Altamirano P.	21	200	Angeles P. (United States, W. coast)	1717	186	Arbe P.	1561	58
Alvarado Hr.	523	214	— to Mangrove bluff	1051	189	Arbroath	-	19, 20
Alvarez P.	3627	197	Angevo Rd.	3340	115	Arceas cays	373	214
Amahai B.	930	132	Angoche, P.	1810	81	— Ch.	1724	75
Amaji ko	651	123	Angonsti Rd.	650	85	Archimedes Bk.	1749	206
Amakusa Is.	836	123	Angosto P.	521	200	Arctic Oc. and Greenland sea	2282	247
Amami group	873	124	Angra de Terceira	1818	73	— Russia	-	247
Amanu atoll	1175	175	— dos Reis P.	1673	207	Arctic sea	-	245, 246
Amarube zaki to Ando zaki	2174	122	— Pequena	632	79	— discoveries	2118	246
Amastra	2216	72	Angriñis haven	2204	155	Ardglass Hr.	633	26
Amazon R.	2229	209	Anguilla I.	2038	224	Ardgroom Hr.	2495	23
Ambararata B.	706	84	— to Puerto Rico	130	224	Ardnamurchan Pt. to Loch Brittle	2507	16
Ambas Is.	1456	77	—	2114	32	— to Summer isles	2475	16
Ambat Rd.	934	139	Anholt Hr.	2589	153	Ardrossan Hr.	1404	15
Ambavarane B.	1054	85	Anita B.	751	95	Arecebo P.	479	223
Ambavotobi B.	707	84	— to Comorin C.	563	84	Arenas cay and Rfs.	373	214
Amboina B., Rd. and wharf	2611	136	Anjouan I.	1271	114	Arendal	3150	31
Amboise Is.	1456	77	— de Chaves B.	386	78	Argostoli P.	1557	60
Ambolon I.	971	127	— Maria B.	1640	174	Arguin B.	1230	75
Ambong B.	1778	131	— Pink B.	1328	197	Arhno atoll.	988	170
— to Sampanmangio Pt.	2112	131	Annapolis basin	2561	230	Arjuno B.	3628	123
Ambriz P.	694	78	Annatto B.	451	221	Ariake wan.	1340	192
Ambrizette B.	604	78	Anno Bom I.	386	78	Arica Rd.	1560	238
Ambrym I.	2225	162	— Anch.	386	78	Ariège B. and Apps.	1349	160
America N. coast	245, 246	115	Año Nuevo Hr.	2530	186	Ariel Hr.	1349	160
America B.	3041	115	Anonyma cove	1414	160	Arisaig Hr.	2817	16
American tickle	112	243	Anpei Anch.	1926	108	Arjuno B.	2718	133
Americano P.	1328	197	Anse de Benodet	3640	43	Arkhangel B.	2280	40
Amherst Hr.	1134	233	— to Chaussée de Sein	2351	43	Arki I.	1574	64
Amirante Is.	721	86	— à Loup	1531	243	Arkona to Dievenow R.	2366	33
Amlweh Hr.	1170a	14	Anson P.	3145	99	Arnala I. to Kundari I.	737	94
Amorgos I.	1866	67	Ansou Rd.	2467	155	Arosa B.	1758	45
Amortajada B.	2248	188	Antarctic Ocean	-	204	Arran I. to Gare loch	2131	15
Amoy H.	-	107	Antibes P.	2822	51	Arrecife P.	886	74
— to Nagasaki	2412	123	Anticosti I.	308	233	Arsenal B.	3085	86
Ampamonti B.	317	84	— W. Pt. to Saguenay R.	307	234	Arsuk fjord	276	245
Ampasimena B.	708	84	Antigonish Hr.	2055	231	Artaki B.	884	70
Ampasindava B.	317	84	Antigua I.	918	224	Arthur P. (L. Superior)	321	237
Ampat Is. Anch.	2195	133	Anti-Milo	2051	66	— (Tasmania)	1475	147
Ampenan Rd.	2732	138	Antipodes Is.	1022	153, 173	Aru Is.	470	136
Ampibabo Rd.	2195	134	Antivari Rds.	1463	59	— B.	3586	103
Amping Anch.	1926	108	Antofagasta	3573	194	Aruba	3572	211
Ampolla Rd.	1458	49	Arutunga Anch.	523	214	Arzunga Anch.	1264	174
Amsterdam I.	1921	87	Arzu	1766	46	Arzila	91	75
Amunyoku kan	-	113	Arzobispo or Bonin Is.	1100	169	Arzobispo or Bonin Is.	1100	169
Amur B.	511	115	Asab B.	8	90	Asab B.	8	90
— R.	-	116	Asana Hr.	1730	166	Asana Hr.	1730	166
Amurang B.	2194	133	Ascension B.	1785	213	Ascension B.	1785	213
Amyot B.	1175	175	— I.	1691	79	— I.	1691	79
Anacapa B. and I.	2797	187	Ash-Shéhr Rds.	10	91	Ash-Shéhr Rds.	10	91
Anaho B.	1640	175	Ashburton Rd.	3152	141	Ashburton Rd.	3152	141
Anakria, Fort to Kertch Str.	2235	71	Ashe inlet	1221	244	Ashe inlet	1221	244
Anama Hr.	1268	118	Ashiya ura	127	124	Ashiya ura	127	124
Anamba Is.	-	130	Asia Minor	-	68	Asia Minor	-	68
Anamur C.	237	68	Ashtabula Hr.	3711	236	Ashtabula Hr.	3711	236
Anapa	2221	72	Askold I. to Cape Povorotni	3198	115	Askold I. to Cape Povorotni	3198	115
Anasari Hr.	3458	156	Asnelles to Villers	1821	42	Asnelles to Villers	1821	42
Anastasia B.	1231	116	Asomato P.	1685	61	Asomato P.	1685	61
Anau-un-se Anch.	1071	163	Aspö fjord	3130	37	Aspö fjord	3130	37
Anchor cove	48	181	Aspra Spitia B.	463	61	Aspra Spitia B.	463	61
— I. Hr.	2589	153	Assizes Hr.	133	243	Assizes Hr.	133	243
Anchorage B.	1457	177	Assongsong I.	1101	169	Assongsong I.	1101	169
Ancon B.	1323	192	Assumption I.	2762	84	Assumption I.	2762	84
Ancona P.	3212	57	Astove I.	718	84	Astove I.	718	84
Ancond B.	2993	196	Astrolabe B.	1084	155	Astrolabe B.	1084	155
Andai Anch.	2467	154	— Hr.	209	159	— Hr.	209	159
Andaman Is. and Str.	-	99	— Rd.	2616	152	— Rd.	2616	152
Andenes havn	2313	39	Asuncion B.	1908	188	Asuncion B.	1908	188
Andö to Helgö	2313	39	Atacames ledge and B.	2801	191	Atacames ledge and B.	2801	191
Ando zaki to Otose zaki	3003	122	Atafu I.	765	165	Atafu I.	765	165
Andranoambi B.	317	84	Atapopa Rd.	2468	137	Atapopa Rd.	2468	137
Andrava B.	679	85	Athelet Anchs.	671	82	Athelet Anchs.	671	82
Andreeva B.	288	115	Athens G.	-	61	Athens G.	-	61
Andrew B. to Calventuras	3771	98	Athens to the Isthmus of Corinth	1513	61	Athens to the Isthmus of Corinth	1513	61
Andros I.	1820	62	Athlit	1847	69	Athlit	1847	69
Andros I., Cays S.E. of	3584	216	Athlow B.	2168	181	Athlow B.	2168	181
Androth I.	2737	94	Atico Rd.	1279	192	Atico Rd.	1279	192
Aneгада	2008	224	Atiu	1264	174	Atiu	1264	174
Aneyum I. and P.	-	163	Atlantic Ocean, monthly current charts	-	3	Atlantic Ocean, monthly current charts	-	3
Angaur I.	1103	169	—, Oceanic soundings	2936	3	—, Oceanic soundings	2936	3
Angeles P. (Mexico, W. coast)	439	189	—, pilot charts	-	3, 4	—, pilot charts	-	3, 4

Title of Chart or Plan, &c.	No. of Chart.	Page.	Title of Chart or Plan, &c.	No. of Chart.	Page.	Title of Chart or Plan, &c.	No. of Chart.	Page.
Atlantic and Indian Oceans	2483	9, 73	Baker I.	1022	153, 173	Barbara P.	1299	198
Atlas Anch.	1292	205	— passage	585	183	Barbuda I.	1997	224
Atlases	-	3 to 8	Bakud creek	755	97	Barcelona B.	513	211
Atleö to Batalden	3101	37	Bälklar P.	1892	63	— P.	1195	50
Atta cove	1349	160	Baldwin cove	10	91	Bardia P.	244	48
Auchemo P.	1304	196	Baleaic Is.	-	131	Barents sea	2962	40, 247
Auckland Hr.	-	150	Balabac Str. and I.	-	131	Barfleur C. to Courseulles	2073	42
— Is.	1114	153	Balaklava B.	2340	71	Barfleur P.	2073	42
Audierne P.	2645	43	Balambangan I.	966	131	Bari	199	57
Aue Anch.	936a	164	Balanakan P.	191	127	Bariai P.	418	219
Augusta P. (Sicily)	181	54	Balangnipa Rd.	2662	134	Barkley Sd.	-	184
— P. (Australia)	-	148	Balansore Rd.	239	97	Barletta	199	57
— P. (Vancouver I.)	3127	183	Baldwin cove	1486	162	Barlow Cove Anch.	3008	178
Augustenburger fiord	1938	32	Balearia Is.	-	50, 52	Barmouth Hr.	1484	13
Aui bay	1384	164	Baleines B.	559	201	— to South Stack	368	14
Auki I. Hr.	2873	159	Bali I. and Str.	-	138, 139	Barnett Hr.	3006	216
Auran Rd. to So o wan	3658	103	— B.	708	84	Barnstaple	1160	13
Aussen Jade	3506	29	Balik Papan B.	3031	130	Barohia Anch.	2761	101
Australia	-	141 to 149	Balingara Rd.	2195	134	Baron Korfa G.	1231	116
Austria Sd.	3439	158	Balintang Ch.	2454	126	Baros Rd.	2760	100
Avarua Hr.	1264	174	Balken B.	2285	70	Barquero	77	44
Avateha B.	-	116	Balken B.	219	100	Barra Hd. to Scarpa Is.	2474	16
Avatiu Hr.	1264	174	Ballauchulish B.	3521	16	— Sd.	2770	17
Avatoru entrance	1175	175	Ballenas P.	24	197	Barrack Pt. Anch.	1037	149
Aves I.	2600	224	Ballynakill B.	2706	24	Barracouta Hr.	2508	116
Aviles R.	710	44	Ballysadare B.	2338	24	Barram Pt. to Nosong Pt.	2109	131
Avon R.	353	230	Balta Sd.	-	18, 19	Baranca B.	1347	192
Avreas B.	174	161	— Hr.	3643	18	Barrée B.	1508	162
Awa Anch.	911	136	Baltic P.	2217	34	Barren Is.	2461	85
Awaiakirrh cove	559	201	— to Hogland	2246	34	— I. Anch.	825	99
Awanui R.	2520	150	— sea	31 to 36	23	Barrientos P.	3651	197
Awarua Hr. and Apps.	2590	153	Baltimore B. and Hr.	-	26	Barroso P.	1296	197
— R. to Waiau R.	2467	155	Bambatani	656	158	Barrow Hr. (England)	3164	14
Awek Rd.	3196	122	Ban Yao R.	2721	103	— (Newfoundland)	295	240
Awo shima	96	76	Banana creek	638	78	— P.	3590	202
Axin B.	1814	191	Banano Rd.	2195	133	Barry Rds.	1182	13
Ayangui Pt. to Verde Pt.	-	68	Banaré B.	1307	164	Barsta hamm	2299	35
Ayas, P. and B.	237	68	Banda Hr.	1460	137	Bartholomew Diaz P.	648	81
Ayash	2760	100	— sea	-	132	Bartlett B.	3008	178
Ayer Bangies Rd.	3468	111	Bandar Jissa	10c	92	Barton P.	2912	127
Aylen B.	2159	15	— Khairan	10c	92	Bartouva Anch.	1424	97
Ayr Hr.	999	103	Bander Alulu Anch.	671	82	Bashee R. to Untamvuna R.	2087	80
Ayuthia, City of	1950	73	— Burum	10	91	Bashi Ch. and I.	-	126
Azores or Western Is.	-	71	— Gahm Anch.	100b	91	Bashika B.	1599	63
Azov, Sea of	-	874	— Laskhorai Anch.	100b	91	Básianang B.	957	128
Azu ko	874	124	— Reisüt	10b	91	Basidú	35	93
Ba B.	338	164	Banes P.	635	219	Basilan Str.	961	129
Baah Rd.	2468	137	Banfif	2397a	19	Basilisk Hr.	986	161
Bab el Mandeb Strs.	-	90	— to Dunbeath Hr.	1823	19	Basque P.	2828	241
Babar Str.	2465	137	Bang Pak Kong R.	2720	103	Bass Str.	-	145, 146
Baccaro Pt. to Pubnico Hr.	339							

Title of Chart or Plan, &c.	No. of Chart.	Page.	Title of Chart or Plan, &c.	No. of Chart.	Page.	Title of Chart or Plan, &c.	No. of Chart.	Page.
Bay of Pillars	3705	179	Berenice P.	3289	88	Black Leversay	3168	17
Waterfalls	1501	177	Bergen	37	37	Pt. B.	1067	78
Verte	3305	239	to Stav fiord	2291	37	Black R. Anch.	448	220
Baynes Sd.	333	183	Berghamn to Abö	3738	35	Rk. Hr.	2479	229
Bayoneta I.	2798	190	Venö	3737	35	Sea	70 to	72
Bayovar P.	2799	191	Berguglie P.	1561	58	Blackman B.	384	147
Bazaruto B.	685	81	Bering Str. and sea	116, 246	203	Blackney P.	1462	182
Bazit B.	2632	68	Berkeley Sd.	1326	203	Blacksod C.	24	24
Beagle B.	1048	142	Berlevaag Anch.	3536	39	Blackwood C. to Freshwater B.	2120	154
Ch.	201	201	Berlin Hr. and Rd.	3027	155	Blair P.	514	99
Bear B.	308	233	Bermejo P.	1393	191	to Little Andaman I.	1398	99
cove	3202	241	Bermuda Is.	725	44	Blakeney pass	811	107
Hd. to Cow Hd.	2834	241	Berna P.	227	227	to Flamborough Hd.	1190	21
I.	300	247	Berneberg App.	1611	58	Blanc Sablon	1631	243
Beaufort B.	2873	159	Berneyer Sd.	3415	35	Blanche B.	524	157
Hr.	2864	228	Berry Is.	1144	17	Hr. Anch.	656	158
P.	2083	80	Bersimis R.	3042	216	Blanco C. and Levrier B.	1699	75
Beaujeu Ch.	318	234	to Saguenay R.	1265	234	Encalada Rd.	3123	186
Beaulu basin	1451	19	Beru	312	233	Blanes B.	1301	194
Beautemps-Beauprè I.	3445	164	fiord	731	170	Blanes B. and Is.	1391	50
Beauty Pt. Hr.	1080	147	Berwick Rd.	1636	250	Blewfield bluff to Man-of-war cays	2790	23
Beaver Creek	2870	183	Besuki R.	113	21	lagoon	605	212
Hr. (British Columbia)	2067	182	Betanzos inlet	3311	139	Blewfields Anch.	1504	212
Hr. (Nova Scotia)	2663	230	Betarará Anch.	79	44	Bligh Sd.	448	220
Béancour to Lake St. Peter	2781	235	Bethell B.	1508	162	Blinkinsop B.	615	153
Becher B. (United States, W. coast)	2797	187	Betsiboka R.	1299	198	Block I.	3271	183
(Vancouver I.)	1906	184	Betsy cove	701	84	Blomö to Utvær, &c.	2754	229
Bedeque Hr.	1942	232	Beverly Is. Anch.	800	87	Blomstrand Hr.	509	37
Bedford B.	1306	201	Hr.	347	144	Blöndaos	3020	247
Bedout I. to C. Cuvier	1055	141	Sd.	2427	229	Blonde group	3467	249
Beecroft Hd. to Port Jackson	1020	145	Bhreatal loch	300	247	Bloody Foreland to Aran I.	3388	112
Begueta B. to Chicama R.	1285	191	Biafra, Bight of	2507	16	Blubber B.	1883	25
Beikos B.	2401	70	Bias B.	594	75	Blue Mull Sd.	585	183
Beilul B.	923	90	Bie I.	3002	107	Bluff Hr.	606	18
Beipur R.	64	95	Bice Rd.	312	234	Blunden Hr.	152	152
Beira Hr.	1003	81	Bidassoa, Rio to D'Arcachon Pt.	1508	162	Blyth	3448	182
Beirut	1563	69	Peñas C.	2665	43	Boat Hr.	1626	21
Beit Hr., or Bet Shankhodhar	47	94	Bideford	2728	44	Bobane B.	3618	184
Bela Kula Anch.	1462	182	Bigbury B. to Exmouth	1160	13	Bobillier, P.	2772	135
Belang B.	2194	133	Bijoungia Is.	1613	12	Boca Ch.	3630	200
Belanta Rd.	2718	133	Bikobian P.	75	75	Chica (Central America, W. coast)	1741	106
Belep Is. to Mueo P.	936a	164	Bilbao	2454	126	(Central America, E. coast)	2261	190
Belfast lough	26	26	Bildal Anch.	74	44	del Drago	2434	211
Belgium	29	29	Biloxi	2997	249	Toro	1799	211
Belgrano P.	1331	206	Bima B.	2853	214	Engano P.	1799	211
Belimbing B.	2761	101	Bimini Is.	2785	138	Grande	2395	127
Belize Apps. and Hr.	212, 213	212	Bimlipatan Anch.	3006	216	cay to Tortugas cays	2261	190
to C. Catoche	1204	212	to Gopalpur	1424	97	Bocas de Dragos	525	215
Belle Isle Str.	238, 243	238	Binanga B.	1424	97	Bocayna Str.	2097	210
Belles Amours Hr.	1138	233	Binkang B.	2662	135	Bocayna cove	886	74
Belleville Hr.	3117	236	Bingo nada	1008	104	Boddayn cove	2562	106
Bellona Rfs.	143, 349	144	Bintaru Rds.	128	121	Bodega B.	1925	186
Belmore Hr.	1809	81	Bio Bio R.	2196	134	Hd. to Abalone Pt.	3120	186
Belonlioh B.	2662	135	Biörneborg, Approaches to	1286	195	Boghazi P.	1568	64
Belts, Great and Little	32	32	Biörnsund to Kristiansund	3415	35	Boigu I. to C. Blackwood	2423	154
Bender Erekli	1233	70	Bira Bira B.	3038	38	Boisdale loch	618	17
Benevente B.	539	207	Birchey cove	1193	156	Bokkiriso B.	991	118
to Itapemerim	539	207	Bird I. (Caribbean sea)	289	241	Bolang Bangka Pt. to Moriri Pt.	2194	133
(Pacific oc.)	172	172	(Indian oc.)	2600	224	Uki B.	2194	133
Bengal, B. of	97, 98	97, 98	Is. (Africa, S. coast)	724	86	Böle fiord	3535	39
Benghazi	1978	48	Islet Anch.	642	80	Bolai P.	2575	132
to Derna	241	48	Birikau R.	349	143	Bolinao Hr. and approaches	3559	126
Benguela B.	1215	78	Birim R.	425	82	Bolola R.	1724	75
Beni Saf Hr.	178	47	Birnie I.	3574	102	Boma P.	435	218
Benicasim Rd.	1458	49	Birterbuy B.	184	165	Bom Abrigo I. to Arvoredo I.	3326	207
Benin R.	77	77	Biscay, B. of	2096	24	Bomarsund Chs. and App.	35	35
to Cameroon R.	1357	77	Bisceglie	1104	42	Bombah G.	245	48
Benji I.	3135	83	Bishops and Clerks	199	57	Bombay Hr. and P.	94	94
Benkulen Rd.	2761	101	ness to Rochester	1482	13	Bombotoke B.	378	84
Benoa Ch.	934	139	Bissao Ch.	1834	22	Bon, C.	250	47
Benodet P.	3645	43	Bitjoli Rd.	1724	75	Bon Repos B.	1640	175
Benten saki to Miwazaki	3374	120	Bizerta Apps. and L.	930	133	Bona Apps.	1567	47
Bentinek Sd.	3518	98	Bjona haven	47	47	Bonacca I.	1718	212
Benué R.	2446	77	Black B. (Labrador)	3020	247	Bonavista C. to Bay Bulls	296	240
Beo B.	2193	132	(L. Superior)	1531	243	Bonerate Anch.	935	138
Bérard P.	978	170	River B.	322	237	Bongao P. and Anch.	129	129
Berbera	3530	91	Beach Anch.	3087	86	Bonham Is. Anch.	984	170
Berdiansk Rd.	2209	71	Brothers	1376	193	Boni G.	3616	134
Berehaven	1210	23	Hd. Anch.	2128	117	Hr.	1416	154
Berengues B.	2717	46, 49		811	107	Bonifati C. to Str. of Messina	1976	56
						Bonifacio P.	1126	52

Title of Chart or Plan, &c.	No. of Chart.	Page.	Title of Chart or Plan, &c.	No. of Chart.	Page.	Title of Chart or Plan, &c.	No. of Chart.	Page.
Bonifacio Str.	1189	52	British Is.	2	11	Burling I. to Espichel C.	1515	45
Bonin Is.	1100	169	to Mediterranean	1	42	Burnett R.	412	144
Bonne B. (Newfoundland, S. coast)	292	240	Brito Rd.	3539	190	Burnt I. Anch.	559	201
(Newfoundland, W. coast)	1209	241	Broad Sd., Approaches to	807	144	Burnt Is.	2159	15
Esperance Hr.	1138	233	Broad R.	2860	228	Burrard inlet	184	184
Bonny R.	77	77	Haven B.	2703	24	Burriana Rd.	1571	50
Bonthain Rd.	2674	134	Broadness to Mucking light	2151	22	Burry inlet	1167	13
Boqueron B.	3533	223	Brodiek B.	838	15	Buru Bs.	338	164
of Callao	1853	192	Broken B.	2166	145	Burghuil L.	1892	63
Bora Bora I.	1428	175	Broom lochs	16	16	Burwell P.	1221	244
Bordighera to Oneglia	3219	55	Broomclose	295	240	Busainga P.	2395	127
Boria Pagoda to Malvan	739	94	Brothers Is.	88	88	Bushire	27	93
Borja B.	521	200	to Ockseu Is.	1760	107	Busin P.	2395	127
Borneo I.	131	131	Broughton P.	2105	125	Busios Anch.	530	207
Borongan P.	1622	128	Str.	182	182	Bussa to the sea (R. Niger)	621	77
Bosi	1036	85	Brown atoll	984	170	Busuanga I. Hr.	944	127
Bosporus	70	70	P.	3627	197	Butang group to Pulo Berhala	793	102
to C. Kaliakra	2230	70	Browning Ent. to Prince Rupert Hr.	2453	181	Bute inlet	2870	183
Kerempeh	2238	72	Broyle Hr. to Renewse Hr.	376	240	Buton Str.	3470	134
Boston B. and Hr.	229	229	Bruat Ch.	1487	162	Buy loch	2813	15
dock	108	21	Bruce P.	1430	115	Buyuk Chekmeje B.	2401	70
Botany B.	2179	145	Brundige inlet	1901	181	Buyukdéré B.	2401	70
Bothnia, G. of	35	35	Bruni R.	131	131	Byelushya B.	3034	247
Boucherville to Lachine rapids	2788	235	Brunsbüttelkoog	3261	29	Byron B.	1377	172
Bouet P.	3411	76	to Hamburg	3262	29	C. to Lady Elliot Is.	3623	144
Bougainville I. and Str.	155, 158	155, 158	Brüster ört to Memel	2370	33	Str. to Kaweing Hr.	55	157
Bougaroni C. to Fratelli Rks.	252	47	Bualemo Rd.	2195	134	C.		
Boughton R.	2005	232	Bubun	2760	100	Cabañas P.	3513	218
Bougie	1710	47	Buccaneer Arch.	1052	142	Cabarete Anch.	2406	222
Boulogne	438	42	to Bedout I.	1048	142	Cabita B.	2749	191
Boulter Rk.	112	243	Bucari B.	2711	57	Cabo do Norte to Maranham	1803	209
to Domino run	112	243	Buchupureo Rd.	1304	197	Toriñana to Punta Carreiro	3764	45
Bounty Is.	1022	173	Buckie Hr.	3547	19	Cabonico B.	3290	219
Bouquet P.	1307	164	Buctouche R.	1986	231	Cabot Hd. to C. Smith	906	236
Bourbon haven	3020	247	Bud, Approaches to	2306	38	Cabral B.	529	208
Bourgneuf B.	3215	43	Ali Anch.	2090	91	Cabras Is.	1818	73
Bourgneuf to Ile de Groix	2646	43	Budenstad	1149	249	P.	886	74
Boutres Anch.	2090	91	Budir	1149	249	Cabrera I.	2394	52
Bow I.	1111	175	Budrum	1606	64	Cachoe R.	1722	75
Bowditch I.	765	165	Budua P.	1463	59	Cachoe to Isles de Los	600	75
Bowen P.	261	246	Bue fiord	3130	37	Cadaqués P.	1615	50
Boyanna B.	708	84	Buen Ayre	3572	211	Cadiz Hr. and B.	86	45
Bradore B.	1137	233	Buenaventura P.	2319	191	Caen Rd.	1821	42
Braithwaite B.	1936	189	to C. Marzo	2258	191	Cagliari B. and Hr.	1130	53
Brake docks	3346	29	Buenos Aires Rd.	2526	206	Cairns Hr.	3133	143
Bramble cove	3352	147	Buffalo Hr.	2856	236	Cala Honda	2717	46, 49
haven to Rossel I.	2124	156	Büg R.	2378	71	Calabar rivers	77	77
Branca I.	369	74	Bugö havn	3536	39	Calais Rd.	2556	42
Brand fiord to Leka	2308	38	Buja Anch.	3031	130	to R. Schelde	1872	42
Brandon B.	2739	23	Bukoba Rd.	3693				

Table with 5 columns: Title of Chart or Plan, &c., No. of Chart, Page, Title of Chart or Plan, &c., No. of Chart, Page. Lists various geographical locations and their corresponding chart numbers and page references.

Table with 5 columns: Title of Chart or Plan, &c., No. of Chart, Page, Title of Chart or Plan, &c., No. of Chart, Page. Continuation of the alphabetical index from page 256, listing various geographical locations and their corresponding chart numbers and page references.

Table with 5 columns: Title of Chart or Plan, &c., No. of Chart, Page, Title of Chart or Plan, &c., No. of Chart, Page. Lists various geographical locations and their corresponding chart numbers and page references.

Table with 5 columns: Title of Chart or Plan, &c., No. of Chart, Page, Title of Chart or Plan, &c., No. of Chart, Page. Continuation of the alphabetical index from page 258, listing geographical locations and their chart references.

Table with 5 columns: Title of Chart or Plan, &c., No. of Chart, Page, Title of Chart or Plan, &c., No. of Chart, Page. Lists various geographical locations and their corresponding chart numbers and page references.

Table with 5 columns: Title of Chart or Plan, &c., No. of Chart, Page, Title of Chart or Plan, &c., No. of Chart, Page. Continuation of the alphabetical index from page 260, listing geographical locations and chart references.

Table with 3 columns: Title of Chart or Plan, &c., No. of Chart, Page. Lists geographical locations and their corresponding chart numbers and page references.

Table with 3 columns: Title of Chart or Plan, &c., No. of Chart, Page. Lists geographical locations and their corresponding chart numbers and page references.

Table with 5 columns: Title of Chart or Plan, &c., No. of Chart, Page, Title of Chart or Plan, &c., No. of Chart, Page. Lists various geographical locations and their corresponding chart numbers and page references.

Table with 5 columns: Title of Chart or Plan, &c., No. of Chart, Page, Title of Chart or Plan, &c., No. of Chart, Page. Continuation of the alphabetical index from page 264, listing geographical locations and their chart references.

Title of Chart or Plan, &c.	No. of Chart.	Page.	Title of Chart or Plan, &c.	No. of Chart.	Page.	Title of Chart or Plan, &c.	No. of Chart.	Page.
Kéi Dulah Hr.	1469	137	Kiliwaru I.	3440	136	Kojin Rd.	882	113
Kelling Str.	3440	136	Kilkee B.	2254	24	Koku to Tientsin	2654	111
Kegashka B.	1140	233	Kilkieran B.	2096	24	Kola town and Anch.	2333	40
Kekhries B.	1513	61	Killala B.	2767	24	Kolachel Anch.	751	95
Kelibia Rd.	250	47	Killarney Hr.	907	237	Kolgrafa fiord	2240	249
Kelumpang B.	3031	130	Killary B.	24	24	Kolieu inlet	2659	158
Ke-lung Hr.	2618	108	Killerton Is. and Anch.	1193	156	Kolokithia P.	60. 64	60. 64
Kem. Approaches to	2061	41	Killisnoo Hr.	3008	178	Koloschensk Arch.	2431	178
Kema Rd.	2194	133	Killisport loch to Cuan Sd.	2326	15	Komane P.	651	123
Kemano B.	1923a	181	Killough Hr.	633	26	Komandorski Is.	1644	116
Kembla P.	1020	145	Killybegs Hr.	23. 25	23. 25	Komatsushima Anch.	357	120
Kemins I.	184	165	Kilmakilloge Hr.	2495	23	Kombal B.	2732	138
Kendari B.	2196	134	Kiltan I.	2737	94	Kominato B.	101	119
Kenfig R. to Nash Pt.	1183	13	Kiluang B.	3611	101	Kondia P.	60. 63	60. 63
Kenmare R.	2495	23	Kilwa Kisiwani	661	82	Konga B.	2466	138
Kenn Rf.	349	143	— Pt. to Zanzibar Ch.	662	82	Kongo B.	1120	83
Kenny P.	1061	148	Kimolos I.	2051	66	Kongs fiord	3537	39
Kennedy Ch.	275	243	Kimsquit	1923b	182	Koniginne B.	212	101
— Sd.	498	144	Kim hon Hr.	264	104	Koombanah B.	1472	149
Kentish Knock to West Swin	1975	21	Kinchau to Terminal Hd.	1798	112	Koppi R.	302	115
Keppel B. and Is.	363	144	King kau Rks.	3182	110	Kopriro Hr.	570	182
— Hr. (Malacca Str.)	2023	102	— B.	55	157	Kora Kora inlet	2194	133
— Hr. (Newfoundland)	2200	242	— L.	404	147	Korean Arch.	104	113
— Is. to Percy Is.	346	144	— Rd.	1859	13	Korghos-Kalaler	237	68
— Sd.	2438	203	— Sd.	142	142	Kornilof B.	1271	114
Kerama kaikyo	3701	125	— Edward cove	3579	203	Koro	382	167
Kerasunda	2220	72	— George Sd.	2619	149	Koronge I. to White Pt.	823	98
Kerempoh to C. Yasun	2237	72	King's Lynn docks	108	21	Koroni Anch.	207	61
Keret B.	2277	41	Kingsmill group	170.	170.	Korovin B.	1501	177
Kerguelen I.	2398	87	Kingston Hr.	456	220	Korrido Anch.	2467	155
Kerimba Is.	658	81	— to Deseronto	2961	236	Korrigole Hr.	3391	159
Kerrera Sd.	1790	15	Kingstown B.	501	226	Korror Rd.	1103	169
Kerry Hd. to Valentia	2679	23	— Hr.	26. 27	26. 27	Korsakovsk Rd.	2192	116
Kertasari B.	3706	138	Kingsville Hr.	490	236	Kos Ch	1899	64
Kerteh Str.	2205	71	Kinomoto Rd.	951	220	— L.	1898	64
Kesennuma B.	806	119	Kinpai pass	2400	108	— G.	64. 65	64. 65
Kesuo cove	3399	158	Kinsale Hr.	2053	23	Koseir Anch.	86	88
Ketapang B.	934	139	— to Wexford	2049	23	Kosi R.	2089	81
Ketoy I.	2128	117	Kiriwina Is.	1963	156	Koslu B.	2216	72
Kettlewell B.	930	132	Kirkpon Hr.	271	238	Kosmos Hr.	1299	198
Key West Hr.	2881	215	Kirkwall Apps. and B.	18. 19	18. 19	Kostin Str.	3039	247
Khafa B.	1242	69	Kisalaut B.	911	136	Kota Buna Rd.	2194	133
Khania	1658	66	Kishin B.	106	91	Kotára Anch.	839	99
Khárag	2837b	93	Kishm	2837a	93	Kovda B.	2277	41
Khargu	2837b	93	Kishorn loch	16	16	Kowie R.	1223	80
Kharmkotan I.	2128	117	Kisimani Anch.	706	84	Kragerö	1327	31
Kheglubb to Goskhellan	3505	35	Kisimayu B.	869	82	Kralendyk Rd.	3572	211
Khieli P.	2836a	69	Kissa I. Anch.	1460	137	Kreul P.	1561	58
Kherson B.	71	71	Kiswera Hr.	687	82	Krimon Java Rd.	3311	139
Khersonese Bs.	965	71	Kitava I. Anch.	3458	156	Kristiansund	2306	38
Khersonisos B.	2715	66	Kitgoro	48	181	Kronstadt Chs.	2215	34
Khios I. and Str.	64	64	Kitlup Anch.	1923a	181	Krossvik	1149	249
Khoms B.	246	47	Kiusiu I.	123.	123.	Kru Rd.	866	101
Khor Ambada Anch.	253	91	— Raja B.	124	124	Krung Raba B.	2284	100
— Ankeifail	3722	89	Kiyuu P.	1812	82	— Ku doi R.	219	100
— Dhú-l-Lawa	8c	89	Klaks Rd.	3557	18	— lakh to Kao tao Is.	1010	104
— el Wahla	3047	88	Klang Str. and approaches	102	102	— li hoa	1965	104
— Fakán B.	2837a	93	Klaskino inlet and Anch.	590	185	— rone	3542	104
— Ghuleifaka	143	90	Klawak inlet	3138	180	— tung	3542	104
— Jarama	10c	92	Klek B.	1582	58	— viet	3542	104
— Kaliya	3540	93	Klemtu passage and Anch.	1462	182	Kuantan R.	1394	103
— Kawi Anch.	3452	93	Klewnuggit inlet	2189	182	Kuaua B.	338	164
— Nohud	8d	89	Kluang B.	219	100	Kubu Rd.	934	139
— Nowarat	8d	89	Knicht inlet	581	182	Kuchinotsu B.	2880	123
— Rabij	145	92	Knockie P.	1823	19	Kuchinoyarabu shima	1493	124
— Shináb	8c	89	Knude dyb	3768	29	— wan	1493	124
Khosta Rd.	2221	72	Knysna Hr.	1224	80	Kudat Hr.	946	131
Khutze Anch.	1923a	181	Kobé B.	120	120	Kue P.	2906	164
Kiberg and approaches	3537	39	Kodiak Hr.	1454	177	— shan Is. to Nimrod Sd.	1811	108
Ki kik B.	1005	104	Koepang B.	3296	137	— the Yangtse kiang	1199	108
Kiama Hr.	1020	145	— Rd.	3296	137	Kuji wan	3639	119
Kiel B., hafn and fiord	33	33	Koh Kram B.	2720	103	Kukak B.	1454	177
Kientong Rd.	2718	133	— Kut to Bay I.	2722	103	Kuki ura	3460	120
Kiephali C. to Kastrosikia	206	59	— Kwang noi	2101	103	Kulao cham	1010	104
Kii Ch.	1648	123	— Prah Anch.	3727	103	Kulewatte B.	3440	136
— to Tokyo	996	119	— Siehang Hr.	1389	103	Kulilyak B.	1454	177
Kildin Str.	2333	40	— Ta kut to Liant C.	2720	103	Kulion P.	944	127
Kilia branch	2207	71	— Tron	2725	103	Kulur Anch.	2193	132
Kilifi R.	238	82	Koi fiord	3536	39	Kumbor Ch.	419	59
Kilimán P.	650	81	Koivisto B.	2247	34	Kume shima	3698	125
Kilfandini P.	666	82						
Kilisut Hr.	1792	186						

Title of Chart or Plan, &c.	No. of Chart.	Page.	Title of Chart or Plan, &c.	No. of Chart.	Page.	Title of Chart or Plan, &c.	No. of Chart.	Page.
Kumi P.	426	62	Labuha Rd.	912	136	Lautaro cove	2346	194
Kundari I. to Boria Pagoda	738	94	Labyrinth Is.	1306	201	Lauthala Hr.	1757	167
Kunfida	8c	89	Laccadive Arch.	2737	94	Lava B. to C. Morsetta	430	52
Kupchi Pt. Anch.	811	107	Lacepede B.	1006	148	Lavaissière B.	338	164
Kuper P.	2168	181	— Is. to Roebuck B.	3774	142	Lavata B.	1276	194
Kupho P.	1679	63	Lachine rapids to Cascades Pt.	2789a	235	Laven sari Anch.	2247	34
Kuré I.	2169	172	Lacrosse I. to Reveley I.	1387	142	Lawak B.	912	135
Kurara seto	127	124	Ladrone Is.	1101	169	Laxford loch	2503	17
Kuria	731	170	Lafil Anch.	840	99	Laysan I.	1141	172
Kuriat Is.	1159	47	Lago de la Botella	3659	200	Lazaref P.	54	114
			— Grande P.	1611	58	Lazy B.	1915	178
Kuril Is., Str. and sea	9. 121.	122	— Piccolo P.	1611	58	Le Catene Ch.	419	59
			Lagoon Head Anch.	1924	188	— Grand C. to C. Pasley	3189	149
Kuro seto	836	123	Lagos B.	2680	45	— Havre	2990	42
Kurrimao P.	3283	126	— Hr.	2812	77	— Maire Str.	1332	201
Kuru R.	1802	209	Lagrange B.	1048	142	— Moine B.	2336	241
Kurushima kaikyo	83	121	Laguán B.	2395	127	Lebak P.	957	128
Kurisima no seto	131	121	Laguera cove	3627	197	Lebesby	3536	39
Kusaie I.	978	170	Laguimanok P.	3697	127	Lebris B.	338	164
Kushiro Rd.	991	118	Laguna de Terminos	214	214	Lebu P.	3528	196
Kushunkotan Rd.	2192	116	— Grande del Obispo	1523	210	Led Sd.	2356	35
Kusunnai Rd.	2192	116	Lagunas P.	1328	197	Lee Rks.	3182	110
Kustenje Anch.	1233	70	Lahaina Rd.	1490	172	Leeuwín C.	413	149
Kutch G.	43	94	Laikang B.	3128	134	Leeward Is.	224.	224.
Kutri	217	66	Lakania B.	1416	154	Legaré Anch.	2884	215
Kuweit Hr.	22	93	Lakaria Rd.	3440	136	Leghorn or Livorno	2554	55
Kval fiord	3535	39	Lakarere	134	161	Lehorn B.	2284	100
Kvalö to Sklinden	3696	38	Lakh kuen R.	264	104	Leir fiord	3529	38
Kvanne sund	3557	18	Lakon Rds. to Lem Tane	989	103	Leith	2397a	19
Kwakwaru Hr.	209	159	Lakona B.	174	161	Leixões	87	44
Kwalu Batu	2760	100	Lakonikos G.	3372	61	Leka to Donnassö	2309	38
Kwang chau wan	3349	105	Lama Langa	1508	162	Lekki to Dodo R.	1862	77
— tung B., and peninsula	112	112	— passage	2449	182	Lelomping B.	2718	133
Kwara R.	1357	77	Lamalin Hr. and Rd.	1702	240	Lem Tane to Koh Ta kut	2719	103
Kwei chau fu to Chung king fu	3032	110	Lambaleh B.	219	100	Lemnos I.	1659	63
Kwi Hr.	209	159	Lambayeque Rd.	1294	192	Lemvig	2325	30
Kyau chau B.	857	111	Lambert B.	2091	79	Lenakel Anch.	1508	161
Kyau chau B. to Lai chau B.	1255	111	Lambesoi B.	2284	100	Lendana B.	604	78
Kyauk Pyu Hr.	831	98	Lambton Hr.	803	151	Lengo to Tetero	2873	159
— to Chedüba Str.	831	98	Lambumbu Hr.	500	162	Lennox cove	559	202
			Lambunú Rds.	2718	133	— passage	2756	231
Kyle Rhea	16	16	Lamehuapi cove	1281	196	Leone B.	1730	166
Kyles of Bute	2131	15	Laminusa Anch.	928	129	Leopold P.	261	246
Kynumpt Hr.	1901	181	Lamlash Hr.	1619	15	Leoué B.	209	159
Kyrenia	2074	68	Lamotrek Is.	772	169	Lepana Is. Ch.	2196	134
Kyska Hr.	1501	177	Lampedusa Hr. and Is.	193	54	Lepsö to Ona	1297	38
Kyuquot Sd.	185	185	Lampun P.	3126	126	Leptepu inlet	1304	196
			Lampujang Str.	3702	100	Lequitio P.	75	44
			Lamu B. and Hr.	82	82	Lerrandsören	2291	37
			Landslip Sd.	877	199	Lero I.	1666	64
			Landsort to G. of Bothnia	2362	36	Lervig, Approaches to	3499	36
			— Haradskar	3499	36	Lerwick Hr.	18. 19	18. 19
L'Abervrae'h Apps.	1432	42	Langa Langa Hr.	1414	160	Lesser Antilles	762	210
L'Etang Hr.	1857	230	— Harpe I.	3426	128	— Cayman	462	220
La Guaira Rd.	703	211	Langemak B.	1084	155	Letti I. Anch.	1460	137
La Harpe I.	1111	175	Langlois P.	3590	202	Leven B.	679	85
— Luz Hr.	578	74	Langsaran B. and R.	3574	102	— loch	1426	16
— Manche Hr.	290	240	Lankayan to Sandakan Hr.	1649	131	— wick	606	18
— Mar B.	3413	210	Lankit spit to Tiger I.	1741	106	Leveque, C. to Lacepede Is.	3773	142
— Paz Hr.	2293	188	Lanzarote I.	1852	74	Levi C. to Fécamp	2613	42
— Pérouse Str.	452	117	Laoang B.	2395	127	Levrier B.	1699	75
— Plata Str.	2140	130	Lapak I.	2576	129	Levuka Hr.	1244	167
— Poile B.	2544	206	Lapataia B.	3425	201	Levy P.	1999	152
— Rochelle	2916	241	Lapland	40	40	Lewis I.	2386	17
— Scie Hr.	2746	43	Lapog B.	3283	126	Lewisport Hr.	3526	239
— Trinité B.	280	239	Larache	91	75	Lézardrieux	2557	42
— Vela C. to Chagres	494	226	Larantuka Rd.	2466	138	Liant C. to Koh Kut	2721	103
Laara	396	211	Lark Hr.	1209	241	Li tsin ho	1256	111
Laat B.								

Table with 5 columns: Title of Chart or Plan, &c., No. of Chart, Page, Title of Chart or Plan, &c., No. of Chart, Page. Lists various charts and plans including Lieveley, P. of, Liffey R. to O'Connell bridge, Lifuka I. Anch., etc.

Table with 5 columns: Title of Chart or Plan, &c., No. of Chart, Page, Title of Chart or Plan, &c., No. of Chart, Page. Lists various charts and plans including Magdalen Is., Magdalena B., Magdalen R., etc.

Title of Chart or Plan, &c.	No. of Chart.	Page.	Title of Chart or Plan, &c.	No. of Chart.	Page.	Title of Chart or Plan, &c.	No. of Chart.	Page.
Maskat to Karachi	38	92	Medway R.	22	22	Michipicoten Hr.	320	237
Maskelyne Is.	2165	162	Megaló Kastron	1904	66	Middle B.	1138	233
Masnou	1222	50	Meganisi Ch.	1620	60	Bellona Rfs.	349	143
Maspalomas Anch.	1869	74	Megara B.	1513	61	cay	450	220
Massava B.	55	157	Mehavn fiord	3536	39	cove	559	202
Massawa Ch. and Hr.	89, 90	157	Mejillones cove	1278	194	Hook haven	3020	247
Massefau B.	1730	166	Melania P.	1301	194	Str.	3145	99
Masset Hr.	3713	181	Melbourne	2760	100	Middleton Rf.	90	164
Masulipatam Rds.	1894	97	Meliana P.	237	68	R.	1863	77
Mata P.	435	218	Melbourne	624	146	Midway I.	2169	172
Mata Utu Anch.	968	165	to C. Horn	9	9	Miei Rd.	3027	155
Matautu Hr.	1730	166	Meli I. Anch.	1637	162	Miel B.	435	218
Matala P.	2536a	65	Melilla	1692	46	Mijella P.	1871	62
Matalvi P.	945	126	Melinka P.	3651	197	Mikawa wan	952	120
Matanza Anch.	1282	195	Melita B.	1109	89	Mikindani Hr.	684	81
Matanzas P.	424	218	Meljine B.	419	59	Mikuni Hr.	61	122
Mataró	1222	50	Mellish Rf. and Anch.	349	143	Milagro cove	1281	196
Matatane	760	85	Melolo Rd.	2468	137	Milazzo B.	175	54
Matau I.	2128	117	Melpomene cove	1936	189	Mildrum Pt. to St. Joseph I.	909	238
Mathew Town Rd.	2025	220	Melville I.	613	142	Milford haven	13, 26	11
Mathurin B.	715	86	—Sd.	2443	246	to Plymouth	2675a	11
Matla R.	82	97	Membora Rd.	3209	135	—Sd.	615	153
to Elephant Pt.	859	97	Memboro Rd.	2468	137	Milkbosch Pt. to Orange R.	897	79
Matnog B.	3475	127	Memel P.	2842b	31	Millbank Sd.	1462	182
Matochkin Str.	3035	247	to Libau	2371	33	Mille	984	170
Matoya Hr.	107	220	Memoria P.	680	85	Milli B.	174	161
Matsé R.	3486	106	Menado Rd.	930	132	Millport	2472	15
Matsu sima	882	113	Menadoub.	2730	231	Milo I.	2051	66
Matsugahama B.	1268	118	Menai Str.	1464	14	Mimitsu Anch.	3375	123
Matterer B.	2467	155	Menam Chau fya R.	999	103	Min R.	108	108
Matthew I.	2904	163	Mendocino B.	455	186	Minard narrows	2321	15
Matuku Hr. and I.	1247	167	C. to Vancouver I.	2531	186	Minch, The	15 to	17
Matumba B.	1414	160	Mentelle C. to White Pt.	413	149	Mindanao I.	128	128
Matupi Hr.	524	157	Menzijs B.	538	183	Mindoro I., sea and Str.	126,	127
Mauban B.	1622	128	Mera Koura	953	120	Minehead Anch.	1181	13
Maud landing	3018	141	Merbat B.	106	91	Minerva Rfs.	985	168
Maug Is.	1101	169	Merceer cove	292	241	Mingan Is.	2574	150
Maule R.	1312	195	Mercy P.	557	200	Minikoi I.	2738	95
Maulin B. and R.	1313	196	Mercury B.	2574	150	Minorea I.	1317	52
Maumeré Rd.	2466	137	to Town Pt.	3332	150	Minow Is.	708	48
Maunganui bluff to Manukau Hr.	2543	150	Mergui Arch. and Hr.	1990	231	Mioko Hr.	3519	157
Maupiti	1060	175	Merigomish Hr.	1990	231	Miquelon Is. and Rd.	801	222
Mauritius I.	711	86	Merino Jarpa P.	3627	197	Miragoane B.	844	70
Maurizio P.	1402	55	Merka Anch.	671	82	Miramichi B. and R.	955	38
Maxwell P.	559	202	Mermaid Str.	917	141	Mira-por-vos passage	408	217
Mayaguez B.	3373	223	Mermerjik B.	844	70	Mirs B.	3474	107
Mayne Ch.	3695	199	Merok	955	38	Miryá B.	56	94
—Hr.	110	198	Mersa Abu Hamama	1109	89	Misamis P.	3426	128
Mayo I.	369	74	—Ar-Rakiya	8c	89	Misima I.	1477	156
Mayor I. to Poverty B.	2527	150	—Darur	205	89	Mississippi R. and delta	224	214
Mayotta I.	2741	84	to Trinkitat	81	89	to Boquillas Cerradas	1639	214
Mayu R.	3508	97	—Dhiba	3047	88	Mississippi Sd.	2853	214
to Kyauk Pyu Hr.	1369	97	—Fijáb	205	89	Mist Hr.	1915	178
Mayumba B.	604	78	—Halaib Anch.	14	89	Mistanoque Hr.	1138	233
Mazarron B.	2717	46, 49	—Makdah	1948	89	Musumi ko fukin	3112	123
Mazatlan Hr.	1876	188	—Sheikh Ibrahim	14	89	Mitak B.	3440	136
Mazighan	820	75	—Sad	81	89	Mitchell Hr.	2168	181
Mazzara to Palma	186	54	—Wi ai	205	89	—I.	766	165
Mbampa cove	3135	83	Mersey R. (England)	3477	14	Mitford Hr.	1220	131
Mbatiki Is.	167	167	(Tasmania)	3717	147	Mitho Rd.	1016	104
Mbita passage	1120	83	Mersin P.	1635	64	Mitsubishi dockyard	2815	124
Mboli Hr.	2659	158	Mersina Rds.	2668	68	Mitsugahama Rd.	83	121
McArthur P.	1449	179	Messemvria to Emineh C.	2399	70	Mitsugi	3325	121
to Windham B.	2463	179	Messina Hr.	1687	54	Mityleni I. and Anch.	476	222
McDonald I.	802	87	—Str.	54, 56	54, 56	Miulu Anch.	2193	132
—B.	1501	177	Meste B.	476	222	Miyadsu Hr.	61	122
McGregor Hr.	1214	236	Mesurado C. to Baffu B.	1364	76	Miyako B.	210	119
McLaughlin B.	1901	181	Metalanim P.	981	170	—jima Gp.	2105	125
McNeill P.	3417	182	Metensa B.	1637	162	Miyaura	3621	124
Mchinga B.	677	82	Methana	1514	61	Mizinda B.	3693	83
Mhengangazi	1310	82	Methoni	207	61	Mluluka	3135	83
McKean I.	184	165	Metlakatla B.	1901	181	Moala	1252	167
McKenzie inlet	3634	179	Mevagissey Hr.	31	12	Mobila B.	215	214
McKies Pt. to Cornwall	2789c	235	Mexico G.	214,	215	Mocha I.	1304	196
Meadows P.	839	99	Mezetlu	237	68	Mochima P.	1523	210
Mecklenburg Hr.	133	243	Mezyumta Rd.	2221	72	Modu Manu	172	172
Mecklenburger bucht and Lübecker bucht	2865	33	Mgau Wmania	681	82	Mogador	714	75
Meda Is. Anch.	1391	50	Mhar R.	436	94	Mogadiscio	671	82
Mediterranean sea	46 to 69	69	Micaela P.	865	198	Moginkwale R.	1810	81
Medway P. to Lunenburg	342	230	Michigan L.	301	237	Mohamed Gul	3722	89
			Michilla cove	2346	194			

Title of Chart or Plan, &c.	No. of Chart.	Page.	Title of Chart or Plan, &c.	No. of Chart.	Page.	Title of Chart or Plan, &c.	No. of Chart.	Page.
Mohawk B.	17	161	Morro San Paulo Anch.	529	208	Na vatu Rf.	742	167
Mohéli I.	563	84	Mortalik	58	68	Naaf Rf.	3476	97
Mohilla I.	563	84	Morte B.	1178	13	Nacasclo P.	868	190
Moirá Sd.	3634	180	Morter B.	1581	58	Naden Hr.	3716	181
Moji ko	3114	121	Mortlock Is.	772	170	Nagar Anch.	71	97
Mokambo P.	653	81	Mosko-nisi	1672	63	Nagasaki Hr.	124	124
Mokau R.	2535	151	Mosolava B.	302	115	to Karatsu	359	124
Mokha Rd.	1955	90	Mosquito Anch.	97	159	Nagashima wan	3455	120
Mokil Is.	772	170	—cays	2425	212	Nagaura kō	997	120
Mokmer Rd.	2467	155	—cove	459	220	Nago wan	2416	124
Mola	199	57	Mossamedes B.	1197	78	Naguarage	435	218
Molde, Approaches to	38	38	Mossa B. and Hr.	639	80	Naha Rds.	990	125
Molfetta	199	57	to C. St. Francis	2084	80	Nahwhitti bar	3443	182
Molivo Rd.	1665	63	Mostaghanem	1766	46	Naibo wan	3551	117
Molle, P. and Ch.	498	144	Motion Hd. to Flat Rk. Pt.	2902	240	Naikai	2875	120
Mollendo, P.	1283	192	Moturiki	1249	167	Naikliu Rd.	2468	137
Moller, P.	300	247	Mouat P.	898	99	Nain	375	243
Molo G.	1620	60	Moulmein R. and Hr.	98	98	Nairai I.	167	167
—narrows	895	138	to Yé R.	3481	98	Nai Toni Toni Anch.	3576	167
—Str.	3756	138	Mount Desert I.	903	229	Naka koshiki	626	123
Molonta P. to Malaluka B.	1463	59	—Louis B.	308	233	Naka minato	3216	119
Moltke Hr.	3579	203	Moura kō fukin	3347	119	Nakala P.	1809	81
Molucca passage to Manila	943	126	Mourilyan Hr.	116	144	Nakanosaku hukuchi	3216	119
Moluccas	135to	137	Moustique B.	2406	222	Nakko B.	2975	117
Molyneux R. entrance	2533	152	Mouton P. Anch.	341	230	Nakoda	416	127
—Sd.	15	199	Moyoro wan	2128	118	Naku Anch.	2284	100
Mombasa P.	666	82	Mozambique Ch., Hr., Anch., and P.	81	81	Nalahia B.	911	136
Mombetsu Anch.	991	118	—Hr. to Ras Pekawi	1809	81	Nalvo B.	3662	126
Mona I.	479	223	Msimbati Anch.	690	81	Nam hoi chun Anch.	1019	105
—passage	3689	222	Msuka B.	1812	82	—kwan Hr.	1754	108
Monach Is.	2805	17	Msumba	3135	83	—sha B.	2562	106
Monaco P.	3220	51	Mtamuhuli	2066	84	—wan B.	2062	104
Monastir Anch.	1159	47	Mtangula	3135	83	Nama ura	359	124
Monemvasia	1436	61	Mto Mtwara Hr.	684	81	Namaungu	3693	83
Mongo entrance	2383	158	Mu shima to Ozuchi jima	128	121	Namo Hr.	2212	105
Monito cay	410	218	Mua Anch.	968	165	Namao I.	1957	107
Muara Hr., and bar	3135	83	Muar R.	1143	102	Namoluk Is.	772	170
Mud L. to East Neebish	325	237	Mudra Hr., and bar	2134	131	Namu Hr.	1901	181
Mudania Rds.	844	70	Mud L. to East Neebish	325	237	Namuka Hr.	167	167
Muddy Hole B.	1586	241	Mudra Rds.	844	70	Nanaimo Hr.	183	183
Mudros P.	60, 63	60, 63	Muddy Hole B.	1586	241	Nanao wan	3614	122
Muendro B.	936b	164	Mudros P.	1281	196	Nancowry Hr.	841	99
Muéo P.	936b	164	Muendo B.	1810	81	Nandi B. and passage	742	167
—to I. of Pines	936b	164	Muén P.	3495	224	Nandronga Hr.	176	167
Muertos I.	1148	223	Mulas P.	1457	178	Nanga Miru B.	2785	138
Mugeres Hr.	1858	213	Mulgrave P.	746	95	Nangka Is.	2149	102
Muhammara	1235	93	Mulki to Mount Dilli	746	95	Nanking Anch.	2678	110
Muicolpue cove	1281	196	Mull I. and Sd.	15, 16	15, 16	—to Tung liu	2678	110
Muite R.	1810	81	—of Cantyre to Ardnamurchan	2515	15	Nanomana	766	165
Mulas P.	3495	224	Mulroy B. and lough	2698	26	Nanomea	987	165
Mulgrave P.	1457	178	Muñoz Gamero P.	2804	199	Nanoose Hr.	3517	183
Mulki to Mount Dilli	746	95	Muntok Rd.	2597	102	Nan sa sha R. to Ke lung Hr.	1761	108
Mull I. and Sd.	15, 16	15, 16	Munyonyo	3693	83	Nantucket island to Great Egg Hr.	2480	229
—of Cantyre to Ardnamurchan	2515	15	Murcielagos B.	3407	128	—shoals to Block I.	2890	229
Mulroy B. and lough	2698	26	Murder cove	3637	179	—Sd.	229	229
Muñoz Gamero P.	2804	199	Murea	1382	175	Naos P.	886	74
Muntok Rd.	2597	102	Mururoa I.	1175	175	Naoyetsu ko	3003	123
Munyonyo	3693	83	Murray Hr.	1973	232	Napier's diagram	2	2
Murcielagos B.	3407	128	—pass	1694	146	Napier P. and Hr.	2513	151
Murder cove	3637	179	—R., Sea mouth of	849	148	Naples G. and P.	55, 56	55, 56
Murea	1382	175	Mus Anch.	840	99	—to C. Bonifati	1842	56
Mururoa I.	1175	175	Musa B.	2454	126	Napoule G.	2822	51
Murray Hr.	1973	232	Mushaboon Hr.	2807	230	Naranjo P.	423	219
—pass	1694	146	Muslingen Ch.	2997	249	Narasapur Pt. to Bimlipatam	1711	97
—R., Sea mouth of	849	148	Mushir Rks.	2128	117	Narendra B.	704	84
Mus Anch.	840	99	Mussel B.	521	120	Narenta R. Ent. and Anch.	1582	58
Musa B.	2454	126	Mutine B.	1186	115	Nares Hr.	769	156
Mushaboon Hr.	2807	230	Muton Rd.	2194	133	Narestö to Portör	3151	31
Muslingen Ch.	2997	249	Mutsamudu Rd.	2066	84	Narevin P.	134	161

Table with 6 columns: Title of Chart or Plan, &c., No. of Chart, Page, Title of Chart or Plan, &c., No. of Chart, Page. Lists various geographical locations and their corresponding chart numbers and page references.

Table with 6 columns: Title of Chart or Plan, &c., No. of Chart, Page, Title of Chart or Plan, &c., No. of Chart, Page. Continuation of the alphabetical index from page 272, listing various geographical locations and their corresponding chart numbers and page references.

Title of Chart or Plan, &c.	No. of Chart.	Page.	Title of Chart or Plan, &c.	No. of Chart.	Page.	Title of Chart or Plan, &c.	No. of Chart.	Page.
Pakaka to Seignelay Pt.	1175	175	Parahiba R.	1396	208	Pelorus Sd.	2685	152
Pakaka pass	1175	175	Paramushiru Str.	2128	118	Pemaquid Pt. to Fletchers Neck	2490	229
Pakefield gateway to Orfordness	102	21	Paraná R.	-	206	Pemba I.	-	82
Pakhoi Anch.	776	105	Paranagua B.	231	207	Pembroke reach	2393	13
Pala B.	2966	40	Paranahyba R.	528	208	Peña Blanca	1287	195
Palabuan Ratu B.	3030	139	Parasan Hr.	1622	128	Penang Hr.	-	102
Palaina Anch.	1414	159	Pare Pare B.	3128	134	Peñas C. to Pontevedra B.	1053	44
Palak Hr.	957	128	Parenga-renga Hr.	2525	150	— G. to Guaitacas Is.	1325	197
Palamós Anch.	1391	50	Parenzo P.	1559	57	Pender Hr.	585	183
Palanog P.	962	128	Parga P.	206	59	Pendulum cove	3205	204
Palapag P.	2395	127	Paria G.	-	210	Peñedo de San Pedro	388	208
Palatia B.	844	70	— to Darien G.	762	210	Penetanguishene Hr.	407	237
Palau Is.	1103	169	Parida Anch.	2816	190	Peniche peninsula	87	44
Palauig B.	945	126	Parigi Rd.	2194	133	Peñiscola Rd.	1187	50
Palawan I.	967	127	Parker Is.	1453	109	Penobscot B.	-	229
Palazzo P.	2713	58	Paroquet cove	877	199	Penrhyn I.	979	174
Palali Rd.	2194	133	Paros I.	1837	67	Pensacola B.	2820	214
Palenque Anch.	2816	190	Parry passage	3716	181	Pentland firth	-	18, 19
Palermo B. and P.	169	54	— Sd.	1731	237	Penzance B.	2345	12
— P.	1589	59	Pasado C. Anch.	1814	191	Perak R. approaches	1009	102
Palinuro, P.	1405	56	Pasakao Anch.	2395	127	Percy Is.	351	144
Palk Str.	-	96	Pasang Kayu B.	3209	135	— to Whitsunday Is.	347	144
Pallada Rd.	1271	114	Pasha P.	1568	64	Perez P.	1328	197
Pallikulo B.	179	161	— Liman group and Hr.	2242	70	Périgot B.	1640	175
Palma to Catania	187	54	Pasi I.	2674	134	Perim Hr.	923	90
— Anch., B., and Hr.	-	52	Pasindava B.	706	84	— I.	2592	90
— I.	1873	74	— to Nosi Shaba	705	84	Pernambuco Rd. and Hr.	969	208
— P.	2713	58	Pasir Putih Anch.	2772	135	— to Macció	891	208
Palmajola Ch.	1719	55	Pasman Str.	2774	58	— Victoria	529	208
Palmas B.	106	53	Paspargo islet to Samos Str.	3446	64	Pernau Rd.	2373	33
— C.	-	76	Paspebiac B.	1715	233	Peros Banhos	4	86
Palmedo Rd.	2468	137	Passage or Culebra I.	2677	224	Perseverance Hr.	1114	153
Palmerston Is.	1176	174	Passamaquoddy B.	464	230	Persian G.	-	93
Palms R.	3542	104	Pasuruan Rd.	3672	139	Pertuis d'Antioche	2746	43
Palmyra I.	2867	173	Patani Rds.	998	103	Peru	191,	192
Paloma Hr. and Rds.	2522	207	Patch cove	1328	197	Perula B.	516	189
Palompon P.	957	128	Paternoster I.	1696	138	Pesaro	200	57
Palopo B.	2674	134	Paterson inlet	2541	153	Pescadore cove	2346	194
Palos Hr.	913	113	Patience C.	3095	116	— Is. Anch	-	108
— B. and Rd.	3209	135	Patillos cove	1278	194	— Pt. to Independencia B.	1279	192
Paluan B.	972	127	Patipi B.	1416	154	Peru	191,	192
Pamanzi	2741	84	Patmos I.	1574	64	Peschana B.	965	71
Pamban pass	-	96	Patras G. and Rds.	-	60	Peschanoi B.	1644	116
Pambauwang Rd.	2662	135	Patrick P. (Ireland)	45	26	Petal G.	-	61, 62
Pampatar	1523	210	— (New Hebrides)	1071	163	— Is. and Anchs.	1788	62
Pan de Azúcar Anch.	1276	194	Patric fiord	2999	249	Petalidi B.	207	61
Panagia Rd.	1684	63	Patsi Rd.	2066	84	Petatlan	439	189
Panarukan Rd.	3672	139	Patta B.	668	82	Peter arm	3405	239
Panama B., G., isthmus and Rd.	190,	190,	Patteson P.	134	161	— haven	764	157
— canal and railway	657	190,	Paumotu Arch.	-	175	— the Great B.	2432	115
Panang to Pulo Motuo	3195	135	Pavilion Pt. to Dowsing Pt.	3090	147	Peterhead	-	19, 20
Pancake creek	345	144	Pavuvu Is.	2355	158	Peterhof	2215	34
Panderma B.	844	70	Payaha Rd.	912	136	Peter's P.	3168	17
Pandora cove	2797	187	Payta P.	1813	191	Petersen B.	3464	178
— Hr.	275	246	— to Ayangui R.	1813	191	Petitpas cove	289	241
Pangani to Ras Kimbiji	-	82	Pe chili G. and Str.	-	111	Petit Havre	804	225
Pango Pango Hr.	1730	165	— kiang R.	3218	106	Petitcodiac R.	354	230
Pangpang B.	2732	138	— tang ho entrance	598	111	Petropaulovsk Hr.	1040	116
Pangkumu B.	1579	162	Peacock Anch.	731	170	Petta Anch.	2193	132
Pangul B.	932	140	— I.	1175	175	Phaëton P.	3137	176
Panjang Str.	2140	130	Peard I.	3673	175	Phalerum B.	1520	61
Pantai Barat	3726	139	Pearl cays	1503	212	Phanari P.	206	59
— Timur	934	139	— Cay lagoon	1476	212	Philip I.	1110	164
Pantellaria I. and P.	186	54	— R. and lochs	-	172	— Is.	1103	169
Paopao B.	1382	175	— and Hermes Rfs.	2169	172	Philippeville Anch.	178	47
Papadula Is.	237	68	Pechenga G.	2967	40	Philippine Is.	1260	129
Papanoa	439	189	Pechia	3135	83	Phillip P.	145,	146
Papetoai B.	1382	175	Pedder B.	1906	184	— to Gabo Is.	3169	145
Papia I. Anch.	3134	83	Pedro Bk.	220	220	Phoenix Gp. and I.	184	165
Papete pass to Papenu pass	1158	176	— bluff to S. Negril Pt.	448	220	Pianosa I. (Italy, W. coast)	1719	55
— Hr.	3731	176	— Gonzales I.	2798	190	— (Italy, E. coast)	199	57
Paposo Rd.	1276	194	Peel	2094	14	Piapis Hr.	912	135
Papua or New Guinea	1540	156	Pegametam B.	2732	138	Picarre Hr.	292	241
Papudo P.	1300	195	Pegasus P.	2542	153	Pichidanque B.	1300	195
Paquet Hr.	280	239	Peijin B.	1316	113	Pichilique Hr.	3379	188
Paquica C. to C. Lobos	1278	194	Pei-ho or Peking R.	-	111	Pickersgill Hr.	2589	153
Para P. and R.	-	209	— entrance to Koku	2653	111	Pico I.	1855	73
Paracel Is.	94	105	Peiraeus	60, 61	60, 61	Picot B.	134	161
Paraguay R.	-	206	Pekoa Ch.	1487	162	Pictou Hr.	1509	152
			Pelagosa Is.	199	57	Pictou Hr.	1509	152
			Pelew Is.	1103	169	Pictou Hr.	1989	216
			Pelican Hr.	3042	216			

Title of Chart or Plan, &c.	No. of Chart.	Page.	Title of Chart or Plan, &c.	No. of Chart.	Page.	Title of Chart or Plan, &c.	No. of Chart.	Page.
Piedra Blanca B.	868	190	Pondo Hr.	2015	157	Pozza Hr.	2801	191
Piedrabuena P.	1373	201	Pongo R.	1675	76	Pozzuoli B.	1400	55
Piedras Cay Anch.	410	218	Ponta Delgada	1854	73	Pratas Rf. and I.	362	105
Pienchang B.	2194	133	Ponta do Sol, P.	369	74	Praya de Graciosa	1818	73
Pierowall, Rd. and Apps	-	18, 19	Pontevedra B.	-	45	— Terceira	1818	73
Pig I. to South Moskos Is.	3624	98	Pontianak to Tanjong Bayung	3720	130	Preobrazheniya Hr.	1644	116
Pigeon B.	1999	152	Pontinha B.	1689	73	Preservation inlet	720	153
Pigeonnière arm	1932	238	Ponza I. and P.	1733	55	Presqu'île B.	3117	236
Pigelot or Coquille I.	772	169	Poole B.	2175	11	— de Quiberon to Anse de Benodet	2352	43
Pijut B. to Tanjong Ringgit	3706	138	Pools Hr.	294	239	Preussische B.	1299	198
Pillau Hr.	2369	33	Poor Pt. to Katum Rk.	1365	76	Prevesa Str.	1591	60
Pim B.	1940	73	Popau Hr.	209	159	Priaman Rd.	2760	100
Pinarelo B.	1126	52	— Hr.	2855	230	Pribilof Is.	1454	177
Piñas B.	2267	190	— to Liscomb Hr.	2396	230	Prideaux haven	580	183
Ping yang inlet	-	113	— Hd. to Charles I.	2855	230	Priest I. to Loch Inver	2501	17
Pingelap or Macaskill Is.	772	170	Popof Str.	1457	177	Prince Edward I.	231,	232
Pinos I. Anch.	3454	211	Porbandar	1321	94	— Is.	802	87
— Pt. to Bodega Hd.	229	186	Porirua Hr.	2588	151	— of Wales B.	632	79
Pinware B.	1531	243	Porlier pass	3594	184	— Ch.	-	143
Piombo B.	1129	53	— Hr.	3027	155	— I.	2458	179
Pioneer R.	347	144	Porman B.	2717	46, 49	— Rupert B.	728	225
Piram I. to Bhaunagar	1035	94	Porob.	2850	66	— Hr.	3282	181
Pirie P.	403	148	— Tomari Rd.	2192	116	Princes dock	1951	14
Piryu B.	2277	41	Porsgrund	1327	31	— I.	386	78
Pisan Rks.	1766	46	Poros I.	1517	61	— Is.	2286	70
Pisco B.	1347	192	Port a' l'Ecu	2406	222	Princess Royal Hr.	-	149
— to St. Elena Pt.	1782	191	— au Port	422	241	Principe Ch.	2189	182
Piskopi I.	1898	64	— Prince Apps., B. and Hr.	-	222	Prinz Heinrich Hr.	1084	155
Pistolet B.	390	238	— de Bouc	3414	51	Problaka B.	1647	63
Piteairn I.	1113	176	— Boucherville	1221	244	Probolingo Rd.	3311	139
Pitea	2302	35	— France	480	164	Prome	2135	98
Piti Palena inlet	1296	197	— des Galets	1497	86	— to Yeandabou	2136	98
Pitt B.	2123	156	— du Moule	491	224	Promontore C. to Grossa I.	2711	57
Piacentia Hr.	2829	240	— Edgar to Carron R.	114c	20	Prony B.	1311	164
— to Burin Hr.	290	240	— of Spain	2097	210	Protection P.	1433	179
Planedhi P.	2072	62	— Royal	2860	228	Proti Ch.	207	61
Plata P.	472	222	— to Pedro bluff	256	220	Provençal I.	237	68
Platana	2220	72	— Hr. (Jamaica)	456	220	Providence B.	1231	116
Plate I. to C. Runaway	3436	150	— (Honduras)	1219	212	— I.	724	86
Platea	3485	60	— Said	234	48	Psara I.	1891	63
Plateali P.	3485	60	— Sudan	3492	89	Ptolemais	237	68
Plateau des Minquiers	2100	42	Portendick Anch.	1230	75	Pu to Ch.	3541	113
Plati Hr.	1647	63	Portheawl Hr.	1183	13	Pubnico to Yarmouth	2537	230
Playa Maria B.	1908	188	Portland B. (Australia)	1062	148	Puebo P.	338	164
— Parda cove	521	200	— (Chile)	15	199	Puerca B.	3298	223
Pleasant I.	979	174	— to Sneffels Jökel	2733	249	Puerta Carreto	396	211
— P.	1956	203	— cove	2064	242	Puerto Bueno	2804	199
Plettenberg B.	385	80	— Hr. (England)	2268	11	— Cabello	513	211
Plitnyak B.	302	115	— Chichirivichi	2488	229	— Columbia pier	1523	210
Plumper cove	585	184	— to Christchurch	2615	11	— Condor	2259	211
Plymouth Anch.	254	224	— Owers	2450	11	— de Pasajes	3659	210
— Apps. and Sd.	-	12	— Rk.	450	220	— de Vita	73	44
— to Portsmouth	2675b	11	Porto Bello	517	211	— del Morro	423	219
Po, R. to C. Promontore	201	57	— Grande	370	74	— Francés	159	199
Podpakhta B.	2968	40	— Novo to Lekki	1861	77	— Galvan	98	218
Pohan B.	54	114	— Pollo Anch.	1126	52	— Ingeniero White	3755	206
Point au Baril Hr.	1213	237	— Praya	369	74	— Mexico	3755	206
— du Lac to Lachine rapids	2830b	235	— Re	2711	57	— Oratava	373	214
— Pedro to Delft I.	2197	96	— San Antonio	1661	63	— Padre	1870	74
— Sal Anch.	2545	186	— Santo B. and I.	-	73	— Pomar	3167	210
Pointe à Pitro Apps.	804	225	— Vecchio G.	1126	52	— Princesa	3659	207
— de la Coubre to Les Sables	-	-	Portör to Nevlunghavn	1327	31	— Real Ent.	2914	129
d'Olonne	2648	43	Portree Hr.	1839	16	— Refugio	2625	214
Pola P.	202	57	Portsmouth Hr. (England)	-	11	— Rico	2248	188
Polar, N. charts	10,	10,	— (United States)	2487	229	— Santo	3408	223
— S. charts	10,	10,	— to the Thames	2675c	11	— San Carlos	2222	188
	120a	120a				— Santo Bs.	1523	210
	145,	145,				— Toro	3659	

Title of Chart or Plan, &c.	No. of Chart.	Page.	Title of Chart or Plan, &c.	No. of Chart.	Page.	Title of Chart or Plan, &c.	No. of Chart.	Page.
Pulo Mansalar	855	101	Ragusa, Vecchia, Ports of	1582	58	Refuge cove (Australia)	1695b	145
— Milo	840	99	Raikoke I.	2128	117	— (Vancouver I.)	584	184
— Motuo to Tanjong Lutano	1153	135	Raine I. Ent.	2354	143	— P. (Chile)	1328	197
— Obi	2723	103	Raja passage	2760	100	— (Cocos Is.)	2510	140
— Panjang	2101	103	— R.	219	100	Reirson I.	979	174
— Pisang Hr.	866	101	Rajapur B.	57	94	Reitz P.	666	82
— Saiang	912	135	Rajpuri R.	400	94	Reloncavi inlet	1281	196
— Wai	2101	103	Rakahanga	979	174	Rema B.	2836b	60
Pulpito Anch.	2248	188	Rakhmat I. Anch.	923	90	Rembang Rd.	934	139
Pulukan Rd.	3726	139	Ram I. to P. Medway	341	230	Renard I.	1477	156
Pundi R.	1424	97	Ramapatnam to Narasapur Pt.	1894	97	Rencontre B.	2141	241
Pungo B.	685	81	Ramas C. to Alvagudda	744	95	Rendova Hr.	2355	158
Pungue R.	1003	81	Ramea Is. to Indian Hr.	2142	241	Renong Anch.	216	98
Punta de Pariñas to Punta Lobos	1105	191	Ramree Hr.	832	98	Requin B.	3131	161
Purbeck cove	3009	239	Ramsey B.	2094	14	Resolution P.	1508	161
Puri	1425	97	— Sd.	1482	13	— B.	1549	174
Purnea B.	1891	63	Randers fiord	2325	30	Resort loch	2311	17
Purvis, P.	1414	159	Random Sd.	—	240	Restigouche R.	5636	233
Pusgo B.	2395	127	Rangaunu or Awanui R.	2520	150	Resurrection B.	5655	178
Pusi Pusi Hr.	3458	156	Rangoon R. and P.	833	98	Réunion I.	1497	86
Pwennegwa Hr.	1473	156	Rannon Anch.	856	162	Revel Rd. and Hrs.	2227	34
Pwllheli Rds.	1505	14	Rann cove	1281	196	Revilla Gigedo Is.	2323	188
Pyrgos G.	2399	70	Raoul or Sunday I.	568	168	Reydar fiord	1550	250
— B.	445	70	Rapu I.	29	176	Reykjavik Apps. and Hr.	3201	249
			— Nui	1386	176	Rhenea I.	1815	66
			Rapallo B.	3210	55	Rhin, P.	984	170
			Rapel R.	1282	195	Rhio Str.	2413	102
			Raper B.	2797	66	Rhithymno P.	217	66
			Raphtis P.	1526	62	Rhodes I., P., and town	—	60, 65
			Raroia pass and Anch.	3664	175	— to Kara burnu	236	68
			Rarotonga I.	1264	174	Ria de Pravia	726	44
			Ras al Khaima	3599	93	— San Vincente de la Barquera	725	44
			— Bulau to Alexandria	374	48	— Tina Mayor	725	44
			— el Askar	14	89	Riau B.	2284	100
			— Fasori to Ras Ziaret	2514	69	Rice Anch.	2659	158
			— Elmsel Anch.	246	47	Rieh C. to Cabot Rd.	1214	236
			— en Nakura to El Arish	2634	69	Richards Hr. to Ramea Is.	2141	241
			— Galweni to Ras Hafun	—	91	Richibucto R.	2199	231
			— in Niesha B.	2063	54	Richmond R.	1379	145
			— Kosair	10	91	Riding Rk. Anch.	3006	216
			— Makhabez to Benghazi	246	47	Riem B.	3727	103
			— Pekawi to C. Delgado	658	81	Riga G. and town	—	33
			— Sukra to Palimurus Sh.	10	91	Rigas B.	1701	101
			— Tanura Anch.	2837b	93	Rigoulette	475	243
			— Tikwiri and Mafia I., Chs. between	1032	82	Rikorda I. to Larionoff Pt.	3222	115
			Rasa Is.	553	205	Rikuoku G.	101	119
			Rashau I.	2128	117	Rimini	200	57
			Rashgun I.	178	47	Rincon P.	2406	222
			Rathmullan Anch.	3023	26	Rionagh Hd. to Dooghtry Pt.	134	161
			Ratnagiri B.	56	94	Ringdove Anch.	2132	162
			Rattlesnake Hr.	906	236	— B.	886	74
			Ratz Hr.	1524	179	Rio Str.	2665	43
			Rausu Rd.	1263	118	— Bidasoa to Pte. d'Arcachon	2728	44
			Rautoaunui pass	1107	175	— C. Peñas	459	220
			Ravaivai	3461	176	— Bueno Hr.	220	175
			Ravallec P.	500	162	— Corostimo	3322	210
			Rayo cove	877	193	— de Janeiro Hr. and Apps.	—	207
			Raz de Sein to Goulven	2643	42	— to Sao Sebastião I.	3304	207
			Raza I.	369	74	— la Plata	—	206
			Razboinik B.	2432	115	— to Cape Dos Bahias	1324	205
			Razem L.	2835	70	— Sao Francisco do Norte to Rio	—	3286
			Realejo P.	660	190	— Tariri	3286	208
			Recherche B. (Spitsbergen)	300	247	— Doce to St. Thomé C.	3108	207
			— (Solomon Is.)	209	159	— Grande	2851	214
			Recruit B.	1723	141	— do Norte	528	208
			Red B. (Labrador)	1136	243	— Sul	2002	207
			— (China, E. coast)	1760	107	— Magdalena	2259	211
			— (Alaska)	1449	179	— Mossoro to St. Roque Ch.	888	208
			— Bluff B.	3037	179	— Negro	1358	205
			— Fish bar	2831	214	— Paragaymi to Concepcion	2595	206
			Redfish Bk.	3138	180	— Tariri to Contas	2262	208
			Red I. Rd.	3202	241	Riofrio P.	560	198
			— Sea	—	90	Riposto	188	54
			— Yit and Rugged I. Chs.	818	108	Risör, Apps. to	3151	31
			Redding Rk. to Blanco C.	3122	186	Ritabel B.	2465	137
			Reduction in ex-meridian altitudes,	—	—	Riung B.	2466	137
			diagram	X 1	2	Rivadeo P.	78	44
			Rees pass	1958	108	Rivadesella Hr.	725	44
			Refse Apps.	3415	35	Riverhead B.	2896	239
			Refuge B. (Africa, E. coast)	860	82	Rivoli B.	1007	148
			— (British Columbia)	1901	181	— to C. Otway	1062	148
						Rixhöft to Bruster ort	2369	33
						Rizeh	2220	72

Title of Chart or Plan, &c.	No. of Chart.	Page.	Title of Chart or Plan, &c.	No. of Chart.	Page.	Title of Chart or Plan, &c.	No. of Chart.	Page.
Rizzuto, C. Anch.	198	56	Rufisque Anch.	599	75	St. Asaph B.	1046	142
Ro B.	1384	164	Rügen Hr.	55	157	— Augustine B.	692	85
Road Hr.	1993	224	Rügenwaldermünde	2367	33	— Barbe Hr.	220	242
Roag, E. and W. Lochs	—	17	Rugged I.	818	108	— Bartholomew I.	2038	224
Robbe B. (Spitsbergen)	3020	248	Rumah Kuda B.	2465	137	— Benoit Anch.	1497	86
— (Africa)	1234	79	Rumpin R.	1394	103	— Catherine's Sd.	331	228
Robben I.	3095	116	Runaway C. to Gable-end foreland	3500	150	— Charles C. to Sandwich B.	263	243
Robeson Ch.	275	246	Runnelstone Rk.	2473	12	— Christopher I.	487	224
Robinson P.	1055	141	Rura Is. Anch.	97	159	— Clair L. and R.	330	236
Roca Partida	1936	189	— R. to Goderich	49	26	— R. to Goderich	3390	236
Rocas, The	388	208	Rutland Hr.	1879	25	— Croix B.	3266	240
Roche Hr. (Newfoundland)	672	241	Rush P.	1403	15	— R.	464	230
— (Vancouver I.)	602	184	Ryojun kô and Apps.	—	112	— Denis Anch.	1497	86
Rochefort App.	2746	43				— Domingo P.	1296	197
Rochussen R. Ent.	2467	155				— Elena Pt. to G. of Dulce	3318	191
Rock Hr.	320	237				— Eustatius I.	487	224
— light to Runcorn	3477	14				— Felix I.	1383	193
Rockly B.	508	226				— Rd.	1383	193
Rockport Hr.	2895	229				— Florent G.	1083	52
— to Burnt I. light	2789i	235				— François C. to Waterloo B.	2085	80
Rocktown Berebi Anch.	3411	76				— Hr.	263	243
Rocky Hr.	3612	107				— François Anch.	491	224
Rocky inlet	805	200				— George B. Anch.	3205	204
— Pt. to Temple Hd.	3378	111				— C. to Sperber Pt.	2015	157
Rodd Hr.	345	144				— Hr. (Bermuda)	360	227
Rodd's Anch.	856	162				— (Grenada)	2821	226
Rodosto Rds.	844	70				— (Newfoundland)	743	241
Rodriguez I.	715	86				— Sd.	2898	215
Roe loch	1953	17				— George's Ch. (Nicobar Is.)	840	99
Roebuck B.	858	142				— (Bismarck Arch.)	3553	157
Rogerstown inlet	633	26				— Germans R.	—	12
Rogoznica P.	2774	58				— Gilles	1497	86
Rolla Rd.	369	74				— sur Vie	2647	43
Romanche B.	559	202				— Giorgio, P.	1612	58
— Anch.	559	202				— Giovanni, P.	206	59
Romanzov Is.	984	170				— di Medua, P.	1463	59
Romblon P.	972	127				— Goven's Hd. to the Mumbles	1076	13
Romsdals Is. to Hitteren I.	2306	38				— New Quay	1410	13
— fiord	955	38				— Helena I.	1771	79
Rona	1954	18				— Sd. to Charleston Hr.	2861	228
Romas voe	606	18				— Helier Hr.	3278	28
Roncador Bk.	1478	212				— Hospice B.	153	51
Rondeau Hr.	332	236				— Inokentiya B.	302	115
Rone hamn	2250	36				— Ives B. and Hr.	1987	13
Ronkiti haven	1729	170				— Jago P. and I.	369	74
Rönne Hr.	2360	36				— Jean de Luz	1345	43
Roodwall B.	896	79				— John B.	1690	242
Roonagh Hd. to Dooghtry Pt.	2705	24				— to Orange B., &c.	282	238
Rosario B.	1924	188				— Hr. (New Brunswick)	1551	230
— P.	477	198				— (Alaska)	1433	179
— Str.	2840	184				— (Newfoundland)	1690	242
Rosas B.	1615	50				— R.	2566	80
Rose Hr.	2168	181				— John's Hr. (Newfoundland)	—	240
— I.	1730	166				— (Antigua)	2065	224
Roseau Rds.	728	225				— to Halifax	2666	233
Rosetta mouth of the Nile	2630	48				— Rk.	2617	15
Ross P.	1114	153				— Jones Hr.	227	240
Rossel I.	1473	156				— Joseph Ch.	1507	237
Roslare Hr.	1772	27				— Is.	724	86
Rostock to Arkona light	2365	33				— Julien Hr.	1734	238
Rota I.	1101	169				— I. to Hooping Hr.	1734	238
Rothesay B.	3527	15				— Lawrence B.	1231	116
Rottneft I. to Warnbro' Sd.	1058	141				— G. and R.	—	2330
Rotumah I.	2992	165				— Hrs.	2900	240
Round Hr. (Newfoundland, N.E. coast)	285	238				— Lewis Sd. and inlet	133	243
— (Newfoundland, S.E. coast)	227	240				— Louis Anch.	1001	75
— Hd. to Orangerie B.	2122	154				— B.	476	222
Roundstone B.	2096	24				— C. to Antongil B.	758	84
Rövde fiord	—	38				— to Bevato I.	759a	85
Rovigno P.	1559	57				— Ch.	2687	231
Royal B.	3579	203				— I.	1511	212
— I. Hr.	2098	216				— Sd. to St. John R.	853	228
— Rd.	545	201				— Andrews P.	1743	230
— Sd.	800	87				— Ann B. (Jamaica)	451	221
Royalist Hr.	1414	159				— and Hr. (C. Breton I.)	231	—
— haven	2140	130				— C. to Three Points C.	3139	76
Ru Ruag to Priest I.	2509	16				— Anne Anch.	491	224
Ruad I. Anch.	2765	69				— Anns Hd. to St. Brides B.	1488	13
Ruang Ch.	2193	132				— Anthony Hr.	271	238
Ruapuke I.	2533	152				— Antoine to Lotbinière	2778	235
Rubetsu wan	3546	117				— Antonio I.	369	74
Rubia I. Anch.	2201	100						

Table with 5 columns: Title of Chart or Plan, &c., No. of Chart, Page, Title of Chart or Plan, &c., No. of Chart, Page. Lists various geographical locations and charts such as St. Mary B. (Africa, W. coast), Salem Hr., San José, etc.

Table with 5 columns: Title of Chart or Plan, &c., No. of Chart, Page, Title of Chart or Plan, &c., No. of Chart, Page. Lists various geographical locations and charts such as Sannana B., Saubi Rd., Selé Str., etc.

Table with 5 columns: Title of Chart or Plan, &c., No. of Chart, Page, Title of Chart or Plan, &c., No. of Chart, Page. Lists various geographical locations and chart references.

Table with 5 columns: Title of Chart or Plan, &c., No. of Chart, Page, Title of Chart or Plan, &c., No. of Chart, Page. Lists various geographical locations and chart references.

Title of Chart or Plan, &c.	No. of Chart.	Page.	Title of Chart or Plan, &c.	No. of Chart.	Page.	Title of Chart or Plan, &c.	No. of Chart.	Page.
Tabu to Wappu	1365	76	Tanjung Sambar to Tanjung Beras	3757	130	Terranova G. and P.	1375	192
Tabujong Rd.	855	101	Basah	3029	130	Terrapin Rd.	2593	29
Tabukan Rd.	2193	132	Selatan to Tanjung Malatayur	895	138	Terschelling zeegat to Friesche zeegat	3200	117
Tachibana ura	1748	120	Wamba to Toro Rano	1641	108	Teshio gawa guchi	183	46
Tacking Pt. to Coffs Is.	1025	145	Tankan Rd.	180	54	Tetuan B.	106	53
Taco P.	435	218	Taormina Rd.	2284	100	Teulada P.	986	161
Tacoma Hr.	1427	186	Tapak B.	2662	135	Tévai B.	580	183
Tadri R.	744	95	Tapalang Rd.	855	101	Texada I. to Johnstone Str.	1639	214
Tafna R.	178	47	Tapanuli B. and Hr.	855	101	Texas, Coast of	124	29
Taganak to Tawi Tawi	1868	130	Tapus Rd.	2535	151	Texel	21	22
Taganrog Hr. and G.	996	119	Taranto	1643	56	Thames R. (England)	1108	150
Tago B.	1376	193	Tarawa I., and lagoon	1528	24	Thames R. (New Zealand)	1087	63
Tagus cove	3664	175	Tarbert Lochs	1541	24	Thaso I. to Dardanelles	1679	63
— R. Apps. and Ent.	1019	105	— Rd.	2262	208	— Str.	2221	72
Tahanea I. passes	598	111	— to Foynes	1101	169	Theodosia	1817	66
Tahiti	1640	175	Tariri R. to Contas	2890	229	Thermia I.	1332	201
Tai chau Anch.	1962	107	Taritari L. and lagoon Ent.	1101	169	Thetis B.	3214	88
— cho ho Ent.	1641	108	Tarofoto P.	2890	229	Thewik P.	3320	239
Tai Oa, P.	380	107	Tarpaulin cove	3317	239	Thimbles tickles	3317	239
— sami	2774	58	Tarrafal B.	264	104	— to Bagg Hd.	264	104
Taihanroku Anch.	2090	91	Tarragona P.	1201	105	Thi-nai Hr.	1201	105
Taitam B.	1969	121	Tartary G.	2998	249	Thi tu I. and Rfs.	1524	179
Tajer P.	1519	106	— Str.	2325	30	Thingeyre	1374	196
Tajura G. and Anch.	2448	182	Taruna B.	930	132	Thingyre	2325	30
Takamatsu ko	1751	175	Tarusan B.	1701	101	Thirsted	3497	21
Tak hing	1175	175	Tasman B.	2616	152	Thornumbald lights to Barton haven	2847	112
Takarua lagoon	2448	182	Tasmania	1349	160	Thornton haven	3467	249
Takush Hr.	1264	174	Tatamagouche B.	1992	231	Thorshavn	117	18
Takutea I.	158	55	Tatan Pt. to Barram Pt.	2108	130	Three Kings Is.	1512	150
Talamone B.	62	62	Tatsu maru	626	123	— Points C.	3093	77
Talanta Ch.	1305	196	Tau Ata I.	1610	175	— to Barako	1359	76
Talara B.	2195	134	— tsui head to Shitau B.	3554	111	Thruong thien	1342	104
Talcahuano P.	2015	157	Taurus B.	2521	150	Thunder B.	321	237
Taliboi Rd.	944	127	Tauranga Hr.	924	98	Thursday I. Hr.	383	143
Talili B.	930	132	Tavoy R.	2015	157	Thurso B.	1783	18
Talindak P.	3706	138	Tawantangir Hr.	1781	130	— to the N. Minch	1954	18
Talisse Rd.	3131	161	Tawao	19, 20		Tianjar Rd.	934	139
Taliwang B.	699	194	Tay R.	526	175	Tiber R.	160	55
Talomaco Anch.	359	124	Tévarua Hr.	934	139	Tiburon B.	2406	222
Taltal P.	891	208	Tebunkus Rd.	1258	113	Tickera Pt. to C. Elizabeth	402	148
Tama no ura	557	200	Techong group	2792	25	Tictoc B.	1304	196
Tamandaré P.	871	12	Teelin Hr.	2440	24	Tidal streams, charts	5 to 8	
Tamar P.	147	147	— Hd. to Downpatrick Hd.	2567	21	Tiefen hafén	28426	31
— R. (England)	1126	52	Tees B.	3311	139	Tiel sund	3753	38
— and Ent. (Tasmania)	688	85	Tegal Rd.	911	136	Tien pak to Macao	2212	105
Tamarone B.	361	130	Tehoru Anch.	2290	12	Tien tsin to Tung chow	257	111
Tamatave Hr.	2195	133	Teignmouth	54	114	Tierra-Baja Rd.	2406	222
Tambelan Is. and creek	2346	194	Teiyanha B.	236	68	Tierra del Fuego	3440	136
Tambu B.	3138	180	Tekrova	236	68	Tifu B.	1878	64
Tames B.	219	100	Telegraph charts	577	184	Tigani P.	1794	211
Tamgas Hr.	2897	215	— cove	3117	236	Tiger Ch.	1740	106
Tamiang R.	2760	100	— narrows	1322	95	— I. to Second Bar pagoda	3369	128
Tampa B.	2854	214	Tellicherri Anch.	2284	101	Tikao I.	3475	127
Tampat Tuan B.	5	91	Tello Rd.	2732	138	Tiklin Str.	2760	100
Tampico Hr.	2376	108	Telok Awang	940	101	Tiko Rd.	2195	134
Tamrida B.	2317	39	— Betung	2732	138	Tilamuta Hr.	900	133
Tamsui Hr.	3027	155	— Blongus	2284	100	Tilly B.	521	200
Tana fiord to Varanger fiord	1392	111	— Dalum	2284	100	Timaru Hr.	2532	152
— Mera B.	1945	129	— Luagundi	2466	138	Timonha P.	3213	208
Tan ruan Anch.	935	138	— Reo and Telok Linggeh	2140	130	Timor	137	137
Tanah Jampea	3291	219	— Selahang to Telok Ranai	895	138	Tinaan Anch.	3193	128
Tanamo P.	1101	169	— Terang	3020	247	Tinghai and Apps.	1395	108
Tanapag Hr.	1384	164	Temple B.	3190	99	Tinghai B.	1760	107
Tandina Anch.	1493	124	Temukus Rd.	934	139	Tinhosa Anch.	1019	105
Tanega shima	663	82	Tenacatita B.	516	189	Tinos Hr.	1832	67
Tanga B.	663	82	Tenby Rd.	1165	13	— I.	1815	66
— I. Anch.	1328	197	Tenedos, I. P., and town	1870	74	Tinto R.	72	45
Tangbae P.	1912	46	Tenerife I.	3301	47	Tiokea lagoon Ent.	1175	175
Tangber B.	2855	230	Tenez Rd. and Hr.	2465	137	Tiotta to Donna	38	38
— Hr.	1486	162	Tenimber Is., Anchs. in	2761	101	Tipara B.	402	148
Tangoa Anch.	439	189	Tenumbang B.	419	59	Tipaza P.	1766	46
Tangola Tangola	680	85	Teodo B.	1107	175	Tipin Rd.	3027	155
Tangtang Hr.	2193	132	Teoneroa-Haaoa B.	2465	137	Tiputa Ent.	1175	175
Tangulandang Ch.	3728	131	Tepa Rd.	439	189	Tiri Tiri Matangi	1998	150
Tanjong Batu Anch.	2104	130	Tequepa or Papanoa	1818	73	Tizad Bk. and Rfs.	1201	105
— Bayung to Tanjung Datu	3758	130	Terceira I.	2334	40	Tizenko B.	1271	114
— Beras Basah to Masa Tiga I.	3394	135	Teriberskoi B.	3388	112	Toba inlet	2870	183
— Lutuno to Dondo Pt.	3161	130	Termini Imerese	170	54	— ko	3650	120
— Malatayur to Tanjung Puting	3597	102	Ternate Rd. and Ch.	2772	135	Tobago Cays Anch.	2872	226
— Pandan Apps.	1964	130				— I.	226	226

Title of Chart or Plan, &c.	No. of Chart.	Page.	Title of Chart or Plan, &c.	No. of Chart.	Page.	Title of Chart or Plan, &c.	No. of Chart.	Page.
Tobago to Tortuga	1480	210	Toulinguet Hrs.	421	239	Tsuruga B.	2133	122
Tobelombangi Rd.	2195	134	Toulon, and Apps.	51	51	Tu fiord	3535	39
Tobermory Hr. (Scotland)	1836	16	Tourane B. and P.	1342	104	— shima peninsula Anchs.	806	119
— (L. Huron)	906	236	Tova I. Anchs.	552	205	Tuadh loch and isles	2652	15
Tobi shima Anch.	3196	122	— Rf.	742	167	Tuamotu Arch.	2210	71
Tobo byochi	2880	123	Towan B.	1168	13	Tuapse B.	3311	139
Tocopilla Rd.	1301	194	Townsend P.	1792	186	Tuban Rd.	2868	176
Todo shima	2192	116	Townshend Hr.	559	202	Tubuai I. and Anchs.	2796	125
Todos Santos B.	1341	188	Tracadie Hr.	2032	231	Tubutch Hr.	1523	210
Toe cho kei and Apps.	1316	113	Tracey Hr.	571	182	Tucacas	1286	195
Togian B.	2718	133	Track charts of the World	3465	32	Tucapel Pt. to Pt. Lora	579	183
Tokotan B.	2195	134	Traelle nes to Aarö sund	2739	23	Tucker B.	666	82
Tokelau group	765	165	— to Liscanor B.	2254	24	Tudor P.	557	200
Tokombo Rd.	2192	116	Trangisvaag	1776	18	Tuesday B.	2089	81
Toko hakuchi	1641	108	Trani P.	199	57	Tugela R. to Delagoa B.	178	47
Tokuan B.	2128	118	Trapani Hr.	189	54	Tukush Herbillon B.	2658	159
Tojo Rd.	2657	119	— to Marsala	189	54	Tulagi Hr.	692	85
Tolero P., and Apps.	241	48	Traup P.	1612	58	Tulléar B.	2257	191
Tolmeita	3329	107	Trave R.	2364	33	Tumaco Rd.	1282	195
Tolo Hr.	1524	179	Traverses, The	2865	33	Tuman B.	2575	132
Tolsto B.	1374	196	Tre Pozzi P.	318	234	Tumanao P.	2432	115
Tolten R.	588	199	Trebouzon	1611	58	Tumen Ula to Strelok B.	302	115
Tom B. Anch.	507	118	Trebol	2220	72	Tunmin R.	258	111
Tomari Anch.	135	123	Tree I. to Batam B.	798	43	Tung chow to Peking	2695	110
— ura	2192	116	Trebladoc B.	2404	102	— liu to Hankau	3274	110
Tomariou Rd.	3085	86	Tremadoc B.	368	14	— ting L.	1754	108
Tombeau B.	2195	134	Treniti Is. and Anch.	199	57	— yung to Wen chau B.	811	107
Tombuku Rd.	1319	195	Trepassay Hr.	1702	240	Tungao Rd.	1184	47
Tomé B.	2302	35	Trepoint	2612	42	Tunis B. and L.	3399	158
Tome Pt. to Tavöv	1485	169	Tres Meses C. to C. Ivi	2437	46	Turiamo P.	1523	210
Tomill haven	2718	133	Tres Meses P.	3627	197	Turks Is.	1441	220
Tomini Rd.	2880	123	Treshnish Pt. to Sd. of Mull	2832	16	Turtle B. (Australia)	179	161
Tomioa B.	500	162	Treurenburg B.	300	247	— (New Hebrides)	2922	143
Tomman I. Anch.	770	121	Trevose Hd. to Dodman Pt.	1178	13	— group to Claremont Pt.	742	167
Tomoto tsu	2549	134	— Bull Pt.	1025	145	Tuticorin Hr. and Rd.	67	36
Tomori G.	3616	134	Trial B.	373	214	Tutoia Anch.	528	208
— to Salayar Str.	208	119	Triangles, Eastern and Southern	580	183	Tutukaka Hr.	1275	150
Tone gawa	2062	104	Tribune B.	57	57	— to Mayor I.	2543	150
Tong king G.	2616	152	Trieste G. and Hr.	96	96	Tuvana i Tholo I.	742	167
Tonga Anch.	2421	167	Trincomali B. and Hr.	998	103	— Ra I.	742	167
— Is.	1524	179	Tringano	477	198	Tuzla B.	497	70
Tongass narrows	2431	178	Trinidad Ch.	24	197	Tvedestrand Apps.	3151	31
— P.	2363	168	— G. and Peñas G., Chs. between	455	186	Twofold B.	1017	145
Tongatapu	2283	168	— Hr.	388	208	Tylö to Viken	3671	32
— I. to L'Esperance Rk.	1312	195	— L. (S. Atlantic Oc.)	210	210	Tyne R.	2903	69
Tongoi B. and P.	2383	158	— (West Indies)	1801	209	Tyre, Ancient	676	55
Tongoro Ent.	843	98	— to Surinam	762	210	Tyrrhenian sea	2967	40
Tongka Hr.	1958	107	— Yucatan	296	240	Tzuip Navolok B.	2967	40
Tongsang Hr.	3207	24	Trinity B. (Newfoundland)	1117	115			
Tonrage Apps.	34							

Table with 5 columns: Title of Chart or Plan, &c., No. of Chart, Page, Title of Chart or Plan, &c., No. of Chart, Page. Includes entries like Umea, Entrance to; Umpqua R.; Umtamvuna R. to Tugela R.; Umur B.; Umzimvubu R.; Una Una Rd.; Unalaska bay; Unare B.; Underwood P.; Unieh; Unimak and Akutan passes and Apps.; Union B.; ... to Rio Negro; ... cove; ... group; Uno wan; Unten ko; Unter Kambeira; Upernivik Hr.; Upolu I.; Ura B.; ... firth; Uraga Hr. and Apps.; Urakami ko; Urakawa B.; Uras cove; Ure I. Anch.; ... to Brettesnes; Uru I. Anch.; Uruguay R.; Urup I.; Urusan Hr.; Uruyof to; Uruyof Rd.; Ushant or Ile d'Ouessant; Ushibuka Hr.; Ushishir Is.; Usk R.; Uskavagh, Loch; Uspeniya B.; Ussuri B.; Ustica I.; Usukon B.; Util P.; Utilla I.; Utö to Venö; Utria P.; Utrish Pt. Anch.; Utuha Hr.; Uturoa Hr.; Utvar to Atleö; Uvea atoll; Uvita B.; Uwajima B.; Uyak Anch.; Uyea Sd.; V. Vaag fiord; Vaagso to Skorpen; Väderöbod to Mäseskär; Vado; Vadsö havn; Vaida B.; Vaico or Akaoto B.; Vaila Sd.; Vaillele B.; Valanga B.; Valderrama P.; Valdes P.; Valdez P.; Valdivia P.; Valencia P.; Valentia Hr. and Ent.; ... I.; ... to Cork; Valenzuela P.; Vallonar Rd.; Valletta Hrs.; Valona B.; Valparaiso B.; Van Anda cove; Van Diemen Str. to Oshima; Vancouver Hr.; ... I.; Vanikoro Is.; Vanina B.; Vanua Levu; Vao Anch.; ... P.; Vapna fiord; Varadero B.; Varanger fiord to Oleni Nyemetzki I.; Vardö; ... B.; Vargas P.; Varholmen to Tiötta; Vari Vari Anch.; Variation charts; Varkens I.; Varna; Vatersay Sd.; Vathi P.; Vathudi P.; Vathy, P.; Vatia Anch.; Vatika B.; Vatoa I.; Vatomandri; Vatu Ira Ch.; Vava Is.; Vavau group; Vavitao; Vecchio di Piombino, P.; Vefsen fiord; Vegesack; Veglia P.; Veivatuloa Anch.; Veka Vekalla to Wana Wana; Vekens B.; Venara B.; Vendres P.; Venetico I. to Spezzia I.; Venezuela; Vengurla; ... to C. Comorin; Venice G. and Chs.; Venison tiekle; Ventosa B.; Ventry Hr.; Venus Hr.; Vera Cruz Apps. and P.; Veraval Rds.; Verboska P.; Verde, C., to Cacheo R.; ... St. Ann C.; Pt. to Buenaventura; Vere cove; Veruda P.; Veshnyak Ch.; Vestmanhav; Vestmannaeyjar; Vesuvius B.; Waianae; Vi Paka Anch.; Viborg Apps. and Chs.; Vichani Is. Anch.; Viechuquen lagoon; Victor, P.; Victoria B.; ... Hr. (Arctic America); ... (Vancouver I.); ... (Labuan I.); ... P. (Brazil); ... (Australia); ... (Seychelle Is.); ... R.; ... to Santa Catharina; Nyanza L.; Pt. Hr.; Victory pass; Vid fiord; Video to Yangtse C.; Viejo de Azua P.; Vieste; Vieux Fort B.; Vigo B.; Vigten Is.; Vik; Villa do Porto B.; ... Franca Rd.; ... to Asuncion; Village B. (St. Kilda); ... (Red Sea); Villefranche B.; Villers to Le Havre; Vilos P.; Vinambé B.; Vinaroz; Vineyard haven; Vinga sund; Virago Sd.; Virgin Is.; ... Rks.; Virgins C. to First narrows; Viru Hr.; Visby; Visnes; Vivero P.; Vizagapatam; Viziadrug Hr.; ... to Cochin; Vladimirski, P.; Vladivostok Hr.; Vliko P.; Vlissingen; Voehemar B.; Voilier cove; Volcano B.; Volden fiord; Volo G.; ... P.; Volta R.; Vona B.; Vroni B.; Vortrapp tief to Knude dyb; Vostitza B.; Vostok B.; ... I.; Vourlah Rd. and Hr.; Vuata Vatoa; Vuato Oro Rf.; Vulavu Anch.; Vung gang B.; Vura Anch.; Waddington Hr.; Waihai B.; Wai Pelau Anch.; Wai alua B.; Waianae; Waiarau R. to C. Foulwind; Waiarau-ua R.; Waikato R.; Waikawa Hr.; Waikouaiti B.; Wailutu Rd.; Waimea B.; Wain creek; Waingapu Rd.; Wairur Rd.; Waisissi Hr.; Waitangi P.; Waitemata R.; Wajima Anch.; Wakasa B.; Wakaya I.; Wakefield P.; Walcott P.; Walfisch B.; ... to Orange R.; Wallace Hr.; Wallaroo B.; Wallis Is.; Walpole I.; Walsh cove; Walurigi Anch.; Wamea Anch.; Wan chu chau to Brothers Pt.; Wana Wana to Mbulo I.; ... I. to Mongo entrance; Wandamui Rd.; Wanderer B. (Malacca Str.); ... (Solomon Is.); Wangkia bay; Wango B.; Wani B.; Wankan Bk. to Nan sa sha R.; Wapitagan Hr.; Warain Rd.; Ward Hunt Str.; Wardenburg group; Wari B.; ... R. and creeks; Warmafu Rd.; Warnbro' Sd.; Warnemünde hafen; Warramboul Hr.; Warsheik Anch.; Wash, The; Washerwoman's cut; Washington I.; ... B.; Wasin Ch.; Wassaw Sd.; Watagheistic Sd.; Watassellibuka B. to Wunatalisse B.; Watchet; Water haven; Waterford Hr.; Waterhouse Anch.; Waterloo B.; ... to Bashee R.; Watling I.; Watteweh Rd.; Wawa Ch.; Waworada B.; Wax Cay cut; Wea-sisi B.; Webb cove; Webeck Hr.; Weber havn; Weda Rd.; Wedge B.; Week Is.; Wei hai wei Apps., Anch., and Hr.; Welcome B.; ... Hr.; ... pass; Welds Anch.; Weligama B.; Welland canal; Welles Hr.; Wembury B.; Wen chau B. to Kue shan Is.; ... P. and Apps.; Wendesi Rd.; Weser B.; West B.; ... R.; ... Dilasak B.; ... Faiu I.; ... Indies; ... Islet Anch.; ... narrows; ... Quoddy Hd. to Pt. Lepreau; Western arm; ... Is. or Azores; Western Is. or Hebrides; ... to Waubauskene; Westport B.; ... Hr.; Wexford Hr., Apps. to; ... to Wicklow; Weymouth; ... C. Anch.; Whaingaroa Hr.; Whale Cay Ch.; Whalesfish Is.; Whaler Anch.; Whampoa Ch.; ... to Canton; Whangarei Hr.; Whangaroa; ... B. and Hr.; Whangaruru Hr.; Whitby Hr.; White B.; ... Pt to Mergui; ... Sea; Whitehaven (England); ... (Nova Scotia); Whitewater B.; Whitsand B.; Whitsunday I. to Magnetic I.; Wick P.; Wicklow Rd. and Hr.; ... to Skerries I.; Wide B.; ... bar and Hr.; ... Ch. Anchs.; ... opening; Wilhelmshaven; Willes B.; William P. (Falkland Is.); ... (New Zealand); ... Henry B.; Willis Is.; Willunga P.; Wilmington Hr.; Wilson Ch.; ... or Ifalik Is.; ... promontory; Wind charts; Windau; Windham B. to Icy C.; Windward Is.; Winter Hr.; Winyah B.; Wizard Rf.; Woewodski Hr.; Wolea or Ulie Is.; Wollongong Hr.; Won san chin; Wood Pt. to Lowly Pt.; ... Hole Sd. and Hr.; Woodbridge B.; ... haven; Wooded P.; Woods B.; Woody I.; ... Pt. Anch.; Wooi B.; Wool B.; Woolloomooloo Anch.; Woolwich to Erith; Wora wan; World, Charts of the; ... Outline on Mercator's projection; Wormsö Ch.; ... Sd.; Wossa Rd.; Wotai Rd.; Wotje Is.; Wovoni Str., and Ch. to Kendari B.; Wrangell Hr.; ... P.; ... Str.; Wrath C. to the Flannan Is.; Wreck B., Apps. to; ... to Stephens B.; ... I. to Cinq Cerf B.; ... Rf.; Wu chau fu; ... to Long chau fu; Wuhu Anch.; Wusimado P.; Wusung R. and Apps.; Wynkoops B.; Xagua P.; Xeros Is.; ... G.; Xyli B.; Yabucoa Hr.; Yafa; Yaguaneque P.; Yakutat B.; Yali B.; Yalta Rd.; Yalu R.; Yamada ko; Yamaniguy Anch.; Yanagino seto and Apps.; Yañez B.; Yang ho entrance; ... kiao ko entrance and bar; ... to Anch.; ... tse kiang Apps.; ... R.; Yangyuchih B.; Yap I.; Yaquina R. Ent.; ... to C. Disappointment; Yarmouth; ... to Petit Passage; ... Rd. and haven; Yarra R.; Yasaiasa Anch.; Yasun C. to Fort Anakria; Yatao C. to Tau tsui head; Yates P.; Yatsushiro sea; Yawatahama ko and Apps.; Yayeyama group; Yé R., Apps. to; Yealm R.; Yebna P.; Yebisu ko; Yeboshi bana to Anori zaki; Yedi Atala; Yedo G.; Yeisk P.; Yelcho P.; Yellow Sea; Yemyu cove; Yenbo; Yengen P.; Yenisei G. and R.; ... Skago Zaliva; Yeno ura; Yentai Hr. and landing; Yes B.; Yesaki ko; Yesashi Anch. (Yezo, W. coast); ... (Yezo, E. coast); Yetorofu jima; Yezo I.; ... Str.; Yezumi ura;

Table with 5 columns: Title of Chart or Plan, &c., No. of Chart, Page, Title of Chart or Plan, &c., No. of Chart, Page. Includes entries like Wakefield P.; Walcott P.; Walfisch B.; ... to Orange R.; Wallace Hr.; Wallaroo B.; Wallis Is.; Walpole I.; Walsh cove; Walurigi Anch.; Wamea Anch.; Wan chu chau to Brothers Pt.; Wana Wana to Mbulo I.; ... I. to Mongo entrance; Wandamui Rd.; Wanderer B. (Malacca Str.); ... (Solomon Is.); Wangkia bay; Wango B.; Wani B.; Wankan Bk. to Nan sa sha R.; Wapitagan Hr.; Warain Rd.; Ward Hunt Str.; Wardenburg group; Wari B.; ... R. and creeks; Warmafu Rd.; Warnbro' Sd.; Warnemünde hafen; Warramboul Hr.; Warsheik Anch.; Wash, The; Washerwoman's cut; Washington I.; ... B.; Wasin Ch.; Wassaw Sd.; Watagheistic Sd.; Watassellibuka B. to Wunatalisse B.; Watchet; Water haven; Waterford Hr.; Waterhouse Anch.; Waterloo B.; ... to Bashee R.; Watling I.; Watteweh Rd.; Wawa Ch.; Waworada B.; Wax Cay cut; Wea-sisi B.; Webb cove; Webeck Hr.; Weber havn; Weda Rd.; Wedge B.; Week Is.; Wei hai wei Apps., Anch., and Hr.; Welcome B.; ... Hr.; ... pass; Welds Anch.; Weligama B.; Welland canal; Welles Hr.; Wembury B.; Wen chau B. to Kue shan Is.; ... P. and Apps.; Wendesi Rd.; Weser B.; West B.; ... R.; ... Dilasak B.; ... Faiu I.; ... Indies; ... Islet Anch.; ... narrows; ... Quoddy Hd. to Pt. Lepreau; Western arm; ... Is. or Azores; Western Is. or Hebrides; ... to Waubauskene; Westport B.; ... Hr.; Wexford Hr., Apps. to; ... to Wicklow; Weymouth; ... C. Anch.; Whaingaroa Hr.; Whale Cay Ch.; Whalesfish Is.; Whaler Anch.; Whampoa Ch.; ... to Canton; Whangarei Hr.; Whangaroa; ... B. and Hr.; Whangaruru Hr.; Whitby Hr.; White B.; ... Pt to Mergui; ... Sea; Whitehaven (England); ... (Nova Scotia); Whitewater B.; Whitsand B.; Whitsunday I. to Magnetic I.; Wick P.; Wicklow Rd. and Hr.; ... to Skerries I.; Wide B.; ... bar and Hr.; ... Ch. Anchs.; ... opening; Wilhelmshaven; Willes B.; William P. (Falkland Is.); ... (New Zealand); ... Henry B.; Willis Is.; Willunga P.; Wilmington Hr.; Wilson Ch.; ... or Ifalik Is.; ... promontory; Wind charts; Windau; Windham B. to Icy C.; Windward Is.; Winter Hr.; Winyah B.; Wizard Rf.; Woewodski Hr.; Wolea or Ulie Is.; Wollongong Hr.; Won san chin; Wood Pt. to Lowly Pt.; ... Hole Sd. and Hr.; Woodbridge B.; ... haven; Wooded P.; Woods B.; Woody I.; ... Pt. Anch.; Wooi B.; Wool B.; Woolloomooloo Anch.; Woolwich to Erith; Wora wan; World, Charts of the; ... Outline on Mercator's projection; Wormsö Ch.; ... Sd.; Wossa Rd.; Wotai Rd.; Wotje Is.; Wovoni Str., and Ch. to Kendari B.; Wrangell Hr.; ... P.; ... Str.; Wrath C. to the Flannan Is.; Wreck B., Apps. to; ... to Stephens B.; ... I. to Cinq Cerf B.; ... Rf.; Wu chau fu; ... to Long chau fu; Wuhu Anch.; Wusimado P.; Wusung R. and Apps.; Wynkoops B.; Xagua P.; Xeros Is.; ... G.; Xyli B.; Yabucoa Hr.; Yafa; Yaguaneque P.; Yakutat B.; Yali B.; Yalta Rd.; Yalu R.; Yamada ko; Yamaniguy Anch.; Yanagino seto and Apps.; Yañez B.; Yang ho entrance; ... kiao ko entrance and bar; ... to Anch.; ... tse kiang Apps.; ... R.; Yangyuchih B.; Yap I.; Yaquina R. Ent.; ... to C. Disappointment; Yarmouth; ... to Petit Passage; ... Rd. and haven; Yarra R.; Yasaiasa Anch.; Yasun C. to Fort Anakria; Yatao C. to Tau tsui head; Yates P.; Yatsushiro sea; Yawatahama ko and Apps.; Yayeyama group; Yé R., Apps. to; Yealm R.; Yebna P.; Yebisu ko; Yeboshi bana to Anori zaki; Yedi Atala; Yedo G.; Yeisk P.; Yelcho P.; Yellow Sea; Yemyu cove; Yenbo; Yengen P.; Yenisei G. and R.; ... Skago Zaliva; Yeno ura; Yentai Hr. and landing; Yes B.; Yesaki ko; Yesashi Anch. (Yezo, W. coast); ... (Yezo, E. coast); Yetorofu jima; Yezo I.; ... Str.; Yezumi ura;

Title of Chart or Plan, &c.	No. of Chart.	Page.	Title of Chart or Plan, &c.	No. of Chart.	Page.	Title of Chart or Plan, &c.	No. of Chart.	Page.
Ylo Rd.	1283	192	Yukanskie Is. and P.	2269	40	Zalitz B.	463	61
Ymuiden Hr.	850	29	Yukon Hr.	1454	177	Zambezi R. to Mozambique Hr.	1810	81
Yo chau fu to Kwei chau fu	1115	110	— R. to Pt. Barrow	593	246	Zand B.	932	140
Yobuko ko and Apps.	141	124	Yume zaki to Modoro zaki	3617	121	Zante B. and I.	61	61
Yokohama B.	3109	120	Yumuri B.	435	218	Zanzibar Apps., I., Hr., and Ch.	82	82
— to Uraga	3548	120	Yung R.	1592	108	— to Malindi	664	82
Yokosuka ko	997	120	— hing B.	54	114	Zapallar P.	1282	195
Yonozu P.	2249	123	Yunotsu ura	1495	121	Zapotillos cays	1573	212
York Hr.	289	241	Yura ko	3566	120	Zara P.	2774	58
— River Hr.	2482	229	— no uchi	357	120	Zebayir Is.	453	90
— Rds.	1221	244	Yuyao branch	1592	108	Zeila roadstead	919	91
Youghal Hr.	2071	23				Zeng P.	1561	58
Ysabel I.	158	158				Zirona Ch. to Curzola	2712	58
Ystad	2360	36				Zoraik P.	246	47
Ytapère B.	686	85	Z.			Zorritos	1813	191
Yu lin kan B.	1019	105				Zuaga P.	246	47
Yucatan, Coast of	1205	214	Zabiyaka B.	2388	116	Zuider Zee	2322	29
Yugorski Str.	3129	247	Zafarin Is.	1692	46	Zutphen Is.	3611	101



NUMERICAL INDEX OF CHARTS.

Page.	No. of Chart.	Title of Chart or Plan.	Net Price. s. d.	Page.	No. of Chart.	Title of Chart or Plan.	Net Price. s. d.
42	1	British islands to the Mediterranean sea	4 0	94	47	Beit harbour	2 0
11	2	The British islands	3 0	181	48	Skidegate inlet. &c.	2 0
86	3	Chagos archipelago	3 0	26	49	Skerries roadstead	2 0
86	4	Principal groups of the Chagos archipelago	2 0	94	50	Diu head to Goapnath point	4 0
91	5	Sokotra	3 0	94	51	Gulf of Cambay	3 0
91	6a	Gulf of Aden—eastern portion	4 0	27	52	Wicklow roadstead and harbour	1 0
91	6b	Gulf of Aden—western portion	4 0	53			
91	7	Aden harbour and approaches	4 0	114	54	Plans on the east coast of Korea	3 0
88	8a	Red Sea—Sheet 1	4 0	157	55	Anchorage in New Britain and New Ireland and New Guinea	2 0
88	8b	Red Sea—Sheet 2	4 0				
89	8c	Red Sea—Sheet 3	4 0	94	56	Ratnagiri, Mirya, and Kalbadivi bays	2 0
89	8d	Red Sea—Sheet 4	4 0	94	57	Rajapur bay and Vizadrag harbour	3 0
90	8e	Red Sea—Sheet 5	4 0	68	58	Ayas bay or Mortalik	2 0
21	9	River Stour—Harwich to Harkstead point	2 0	94	59	Deogarh harbour	2 0
91	10	Anchorage on the coast of Arabia	2 0	28	60	Alderney and the Casquets	4 0
91	10b	Ras Sukra to Palinurus shoal	3 0	122	61	Harbours and anchorages on the north-west coast of Nipon	2 0
92	10c	Maskat to Ras Sukra	3 0				
11	11	Shoreham harbour	2 0	28	62a	Island of Jersey—eastern sheet	4 0
11	13	Littlehampton	2 0	28	62b	Island of Jersey—middle sheet	4 0
89	14	Harbours and anchorages in the Red Sea	3 0	42	62c	Island of Jersey—western sheet	4 0
199	15	Molyneux sound. Portland bay	1 0	95	63	Isles Chausey	3 0
120	16	Kobe and Osaka	2 0	95	64	Sacrifice rock to Beipur	3 0
161	17	Santa Cruz islands	2 0	95	65	Cochin river entrance	3 0
18				95	66a	Maldivé islands—northern sheet	3 0
207	19	Santos harbour	2 0	95	66b	Maldivé islands—middle sheet	4 0
93	20	Bahrein harbour	2 0	96	66c	Maldivé islands—southern sheet	4 0
200	21	Second Narrows to Cape Pillar	4 0	96	67	Tuticorin roadstead and harbour	2 0
93	22	Kuwait harbour and approaches	2 0	96	68a	Palk strait and Gulf of Manar—Sheet 1	4 0
198	23	Channels between Magellan strait and Gulf of Trinidad	4 0	96	68b	Palk strait and Gulf of Manar—Sheet 2	3 0
197	24	Channels between Gulf of Trinidad and Gulf of Peñas	5 0	97	69	Pámban pass	3 0
148	25	Backstairs passage	2 0	44	70	Bay of Bengal	3 0
12	26	Tor bay. Torquay harbour	3 0	44	71	Madras to Calimere point	4 0
93	27	Abu Shahr	3 0	44	72	Port of Huelva	3 0
12	28	Salcombe river. Salcombe harbour	3 0	44	73	Puerto de Pasajes	2 0
176	29	Rapa island	2 0	44	74	Portugalete and Bilbao	2 0
12	30	Plymouth sound and Hamoaze	5 0				
12	31	Fowey harbour. Mevagissey harbour	2 0	44	75	Ports on the north coast of Spain	2 0
12	32	Falmouth harbour	3 0	44	76	Port Santander	3 0
33	33	Eckernförder bucht and Kiel fiord	3 0	44	77	Gijon bay. Entrance of Barquero. San Ciprian bay. Port San Ciprian	2 0
12	34	Scilly isles	3 0	89	78	Plans on the north coast of Spain	2 0
93	35	Basidu and its approaches	2 0	97	79	Inlets of Ferrol, Coruña, and Betanzos	2 0
13	36	Lundy island	2 0	121	80	Port of Ferrol	3 0
105	37	Hoi hau bay	2 0	97	81	Mersa Darúr to Trinkitat	3 0
92	38	Maskat to Karáchi	3 0	198	82	Matla river	4 0
39				45	83	Gogo shima to Miyo shima	3 0
94	40	Karáchi harbour	3 0	44	84	Chittagong river	2 0
94	41	Cape Monze to Kediwari mouth	3 0	44	85	English narrows and adjacent anchorages	3 0
42				45	86	Cadiz bay and approaches	3 0
94	43	Gulf of Kutch	3 0	164	87	Cape Finisterre to Cape St. Vincent	4 0
26	44	Skerries islands to Lough Carlingford	3 0	75	88	Plans on the north coast of Spain	2 0
26	45	Lough Carlingford to Lough Larne	3 0	45	89	Entrance of the River Tagus	4 0
26	46	Larne to Bloody Foreland	3 0	120	90	Middleton reef. Elizabeth reef	2 0
					91	Plans on the west coast of Morocco	3 0
					92	Cape St. Vincent to the Strait of Gibraltar	4 0
					93	Akashi no seto and its approaches	2 0

Page.	No. of Chart.	Title of Chart or Plan.	Net Price. s. d.	Page.	No. of Chart.	Title of Chart or Plan.	Net Price. s. d.
105	94	Paracel islands	2 0	12	154	Approaches to Falmouth	3 0
12	95	Wembury bay and Yealm river	2 0	55	155	Gulf of Spezia	3 0
76	96	Plans on Gold Coast	3 0	31	156	Väderöbod to Mäseskär	4 0
159	97	Anchorage in the Solomon islands	2 0	55	157	San Remo to Cape Cavallo	3 0
218	98	Plans on the south coast of Cuba	2 0	55	158	Cape Cavallo to Civita Vecchia	3 0
209	99	Plans on the east coast of South America	2 0	199	159	Puerto del Morro, Cockle cove, and approaches	2 0
91	100a	Ras Galwéni to Ras Hafún—eastern sheet	3 0	55	160	Port Anzio. Gaeta bay. Mouth of the Tiber	2 0
91	100b	Ras Galwéni to Ras Hafún—western sheet	3 0	52	161a	Sardinia—southern portion	3 0
119	101	Plans of anchorages in Rikuoku gulf	2 0	52	161b	Sardinia—northern portion	3 0
21	102	Pakefield gateway to Orfordness	3 0	71	162	Novorossisk bay. Novorossisk harbour	2 0
167	103	N'galoa harbour	2 0	53	163	Cape Ferro to Port Brandinchi	2 0
113	104	Korean archipelago, southern portion	3 0	89	164	Massawa channel	3 0
147	105	Port Hobart	3 0	54	165	Sardinia to Malta, including Sicily	4 0
53	106	Palmas bay. Port Teulada	2 0	108	166	River Min—Pagoda anchorage and approaches	2 0
120	107	Matoya harbour	2 0	167	167	Kandavu island and passage	3 0
21	108	The Wash	3 0	54	168	Ustica island	2 0
21	109	Entrance to the River Humber	4 0	54	169	Palermo bay	3 0
198	110	Port Grappler. Mayne harbour	1 0	54	170	Cefalù to Mazzara	3 0
21	111	Farn islands to Berwick	3 0	238	171	Hooping harbour. Fourché harbour	2 0
243	112	Boulter rock to Domino run	2 0	54	172	Lipari islands	3 0
21	113	Berwick harbour	1 0	34	173	Approaches to Helsingfors and Sveaborg	3 0
20	114a	St. Abbs head to Edinburgh	3 0	161	174	Banks group	2 0
20	114b	Fisherrow to Port Edgar	3 0	54	175	Milazzo bay	2 0
20	114c	Port Edgar to Carron river	4 0	167	176	Nandronga harbour	2 0
20	114d	Carron river to Stirling	3 0	54, 56	177	The Faro or Strait of Messina	3 0
	115			47	178	Anchorage on the coast of Algeria	2 0
144	116	Mourilyan harbour	2 0	161	179	Espiritu Santo island. Turtle and Pallikulo bays and approaches	2 0
18	117	Faeroe islands	4 0			Plans on the coast of Sicily	2 0
94	118	Kedivari mouth to Nirani creek	3 0	54	180	Port Augusta (Sicily)	4 0
121	119	The Naruto passage	2 0	54	181	Syracuse harbour	3 0
29	120	River Schelde, from the sea to Antwerp	5 0	54	182	Tetuan bay	2 0
31	121	Torbjörnskier to Väderöbod	4 0	46	183	Phoenix group	3 0
29	122	Mouths of the Maas	4 0	165	184	Port Swinemunde and approaches to Stettin	5 0
80	123	Table bay breakwater and docks	3 0	33	185	Mazzara to Palma	3 0
29	124	Texel	2 0	54	186	Palma to Catania	3 0
29	125	Ostende roads	2 0	54	187	Catania to Cefalù	3 0
29	126	Heligoland	3 0	54	188	Trapani to Marsala, and Aegadean islands	3 0
124	127	Hirado kaikyo to Shimonoseki kaikyo	3 0	54	189	Ports on the coast of Sicily	2 0
121	128	Channels between Bingo nada and Ozuchi jima	3 0	54	190	Harbours in Marinduque	2 0
32	129	Mäseskär to Vinga	4 0	127	191	Galveston entrance	2 0
224	130	Anguilla to Puerto Rico	3 0	214	192	Plans in the Mediterranean	2 0
121	131	Kurusima no seto	2 0	54	193	Malta and Gozo islands	3 0
	132			54	194	River Min—Mamoi to Fu chau fu	2 0
243	133	Camp islands to Mecklenburg harbour	2 0	108	195	Nidingen to Hönö	3 0
161	134	Anchorage in New Hebrides islands	3 0	32	196	Marigot harbour to Pointe du Cap	3 0
123	135	Anchorage on the west coast of Kiusiu	2 0	226	197	Policastro to Cape Santa Maria di Leuca	3 0
97	136	River Hügli—Sagar point to Calcutta	3 0	56	198	Brindisi to Ortona	3 0
	137			57	199	Ortona to the River Po	3 0
122	138	Saigō harbour. Ohama harbour	2 0	57	200	Gulfs of Venice and Trieste	5 0
124	139	Ikitsuki jima to Taka shima	3 0	57	201	Port Pola and the Brioni islands	2 0
110	140	Han kiang	2 0	57	202	Santa Maura, Ithaca, and Cephalonia islands	3 0
124	141	Yobuko ko and approaches	2 0	60	203	Gallipoli harbour	1 0
49	142	Strait of Gibraltar	3 0	56	204	Plans in the Red Sea	2 0
90	143	Jebel Teir to Perim island	5 0	89	205	Channels of Corfu, with the adjacent coast	3 0
49	144	Gibraltar	2 0	59	206	Kastro Tornese to Venetico	3 0
92	145	Plans on Makran coast	2 0	61	207	Harbours and anchorages on the east coast of Nipon	2 0
77	146	Niger river—Nun entrance	2 0	119	208	Anchorage in the Solomon islands	2 0
12	147	Helford river and Manacle rocks	2 0			Harbours on the east coast of Nipon	2 0
52	148	Port Mahon. Port Fornells	3 0	159	209	Bay of Navarin	2 0
	149			119	210	Koninginne bay and Padang road	2 0
51	150	Marseille	3 0	61	211	Entrance to Grön sound	2 0
51	151	Toulon	3 0	101	212	Solomon islands	3 0
30	152	Esbjerg to Hanstholm	2 0	33	213		
51	153	Villefranche bay, Port of Nice, and St. Hospice bay	2 0	158	214		

Page.	No. of Chart.	Title of Chart or Plan.	Net Price. s. d.	Page.	No. of Chart.	Title of Chart or Plan.	Net Price. s. d.
164	215	New Caledonia to New Zealand	3 0	241	272	Burgeo islands	3 0
98	216a	Lord Loughborough island to Mergui	3 0	238	273	St. Lunaire bay	2 0
98	216b	Sayer islands to Lord Loughborough island	3 0	10, 245	274	North Polar chart (Atlantic side)	3 0
66	217	Plans of ports in Candia or Crete	2 0	246	275	Smith sound, Kennedy and Robeson channels	3 0
98	218	Mergui harbour	3 0	245	276	Harbours and anchorages on the west coast of Greenland	3 0
100	219	Acheh head to Diamond point	3 0			Cape Norman bay and Cook harbour	2 0
242	220	Savage cove to St. Barbe bay	3 0	238	277	North Polar chart (Pacific side)	3 0
60	221	Ports Galaxidi and Itea	3 0	10, 245	278	Croc harbour. Cape Rouge harbour	2 0
243	222	Entrance to Hamilton inlet, &c.	3 0	238	279	Notre Dame bay	3 0
244	223	Plans of anchorages on north-east coast of Labrador	2 0	239	280	Fleur-de-Lis harbour	2 0
				239	281	Saint John bay to Orange bay, and Strait of Belle Isle	3 0
70	224	Sea of Marmara	5 0	238	282	Codroy road to Cow Head harbour	3 0
243	225	Indian Tickle. Occasional harbour	2 0			Cow Head harbour to Ste. Geneviève bay, &c.	3 0
243	226	Domino run	2 0	241	283	Orange bay to Gander bay	3 0
240	227	Deer and St. Jones harbours. Round harbour	2 0	233, 241	284	Canada Bay anchorages	1 0
77	228	Maconokie island to Lokoja	3 0	238	285	Gaya bay to Sandakan harbour	3 0
186	229	Point Pinos to Bodega head	3 0	238	286	Ussuri bay	3 0
210	230	Margarita island and Gulf of Cariaco	2 0	131	287	Bay of Islands	3 0
207	231	Paranagua bay	2 0	115	288	Placentia to Burin harbour	3 0
238	232a	Newfoundland—southern portion	4 0	241	289	Harbours of Fogo island	2 0
238	232b	Newfoundland—northern portion	4 0	240	290	Harbours and anchorages in the southern portion of Newfoundland	2 0
88	233	The Suez canal	4 0	239	291	Gander bay to Cape Bonavista	4 0
48	234	Port Saïd	3 0	240	292	Approaches to Greenspond and Pools harbour	2 0
245	235	Davis strait and Baffin bay, &c.	4 0	240	293	Barrow harbour, Broomclose and Sailors harbour	2 0
68	236	Rhodes island to Kara burnu	3 0	239	294	Cape Bonavista to Bay Bulls	3 0
68	237	Kara burnu to Karadash burnu	3 0	239	294	Carbonear to Brigus bay, &c.	3 0
82	238	Kilifi river and approaches	3 0	240	295	St. John's harbour (Newfoundland)	2 0
97	239	Anchorage in the north-western part of the Bay of Bengal	2 0	240	296	Current island to Bird cove	3 0
				240	296	Anchorage on the west and north coasts of Spitsbergen	3 0
				240	297	Lake Michigan	3 0
				240	298	Anchorage in the Gulf of Tartary	2 0
48	241	Benghazi to Derna	3 0	242	299	Miquelon islands	3 0
95	242	Sadashivgad bay and river	2 0	247	300	Port Louis and Lorient	2 0
48	243	Port of Alexandria	3 0			Great Mekattina island to Pashashibu point	3 0
48	244	Derna to Ras Bulau	3 0	237	301	Simatahan and Serudong rivers	3 0
48	245	Gulf of Bombah	2 0	115	302	West point of Anticosti to Saguenay river	3 0
47	246	Ras Makhabez to Benghazi	3 0	240	303	Plans in the Gulf of St. Lawrence	2 0
94	247	Jaigarh or Jyghur	2 0	43	304	Port Phillip—West channel	2 0
47	248	Tripoli harbour	2 0	233	305	Cape Tortosa to Cape St. Sebastian	4 0
47	249	Mahedia to Ras Makhabez	3 0	130	306	Halifax harbour	3 0
47	250	Fratelli rocks to Mahedia	3 0	234	307	Bersimis to Saguenay	2 0
243	251	Curlew harbour and approaches	2 0	233	308	Saguenay river to Orignaux point	3 0
47	252	Cape Bougaroni to Fratelli rocks	3 0	146	309	Orignaux point to Goose island	4 0
91	253	Jebel Jan to Shab Kulangarit	3 0	50	310	Goose island to Quebec	3 0
224	254	Montserrat	3 0	230	311	Castries bay (Tartary)	2 0
220	255	Morant point to Port Royal	3 0	234	312	Anchorage on the north-west coast of Madagascar	3 0
220	256	Port Royal to Pedro bluff	3 0	234	313	The Traverses	3 0
111	257	Pei-ho river—Sheet 3	3 0	234	314	Quebec harbour	4 0
111	258	Pei-ho river—Sheet 4	3 0	234	315	Lake Superior	3 0
235	259a	Montreal to Ogden island	3 0	116	316	Shesheeb entrance to Grand Portage bay	3 0
235	259b	Ogden island to Kingston	3 0	84	317	Neepigon and Black bays	3 0
10, 245	260	Chart of the North Polar sea	3 0			Small Lake harbour to Peninsula harbour	2 0
246	261	Plans in Arctic America	2 0	234	318	River St. Mary from East Neebish to Point Iroquois	3 0
28	262a	Guernsey, Herm, and Serk—eastern sheet	3 0	234	319	River St. Mary from Mud lake to East Neebish	3 0
28	262b	Guernsey, Herm, and Serk—middle sheet	3 0	237	320	Great Belt	4 0
28	262c	Guernsey, Herm, and Serk—western sheet	3 0	237	321	Georgian bay	5 0
243	263	Cape St. Charles to Sandwich bay	3 0	237	322	Depuch Island anchorage and approaches	2 0
104	264	Kin hon harbour. Hué river entrance. &c.	2 0	237	323	Bougainville strait	3 0
	265			237	324		
228	266	Great Egg harbour to Albemarle sound	3 0				
228	267	Albemarle sound to Cape Fear	3 0	237	325		
228	268	Cape Fear to Sapelo sound	3 0	32	326		
228	269	Sapelo sound to Little Bahama bank	3 0	236	327		
105	270	Macclesfield bank	1 0	141	328		
238	271	Cape Onion to Hare bay	3 0	158	329		

Page.	No. of Chart.	Title of Chart or Plan.	Net Price. s. d.	Page.	No. of Chart.	Title of Chart or Plan.	Net Price. s. d.
236	330	Lake and River St. Clair, with the Detroit river	3 0	214	392	Gulf of Mexico	3 0
228	331	Wassaw, Ossabaw, St. Catherine's, and Sapelo sounds	3 0	216	393	Ports and anchorages in the Bahamas	2 0
236	332	Lake Erie	3 0	11	394	Spithead	3 0
183	333	Baynes sound and approaches	3 0	76	395	Isles de Los	3 0
237	334	Straits of Mackinac	3 0	211	396	Cape La Vela to Chagres, &c.	3 0
	335			209	397	Port of Pará	3 0
236	336	River Niagara and Welland canal	2 0	216	398	Harbours and anchorages in the Bahama islands	2 0
236	337	Toronto harbour	2 0	216	399	Bahama and Abaco islands	3 0
164	338	Anchorage on the north coast of New Caledonia	2 0	94	400	Janjira harbour	2 0
230	339	Baccaro point to Pubnico harbour	3 0	148	401	Approach to Port Augusta (Australia)	3 0
230	340	Baccaro point to Ram island	3 0	148	402	Tickera point to Cape Elizabeth	2 0
230	341	Ram island to Port Medway	3 0	148	403	Wood point to Lowly point	3 0
230	342	Port Medway to Lunenburg	3 0	147	404	King island	2 0
230	343	Lunenburg to Mars head	3 0	216	405	Harbours and anchorages in the Bahama islands	2 0
50	344	Port of Tarragona	3 0	216	406	Douglas road or Cochrane anchorage	2 0
144	345	Sandy cape to Keppel isles	4 0	237	407	Penetanguishene harbour	2 0
144	346	Keppel isles to Percy isles	5 0	217	408	Harbours and anchorages in the Bahama islands	2 0
144	347	Percy isles to Whitsunday island	3 0	217	409	Harbours and anchorages in the Bahama islands	2 0
144	348	Whitsunday island to Magnetic island	4 0	218	410	Anchorage on the north coast of Cuba	2 0
143	349	Reef anchorages in the Australian Coral sea	3 0	218	411	Anchorage on the north coast of Cuba	2 0
164	350	Lord Howe island and Ball's Pyramid	3 0	144	412	Burnett river	3 0
144	351	Percy islands	2 0	149	413	Cape Mentelle to White point	3 0
230	352	Bay of Fundy—Sheet 1	3 0	218	414	Havana harbour	3 0
230	353	Bay of Fundy—Sheet 2	3 0	128	415	Pujada bay	2 0
230	354	River Petitcodiac and Cumberland basin	3 0	127	416	Malanut and Nakoda	2 0
228	355a	Chesapeake bay—lower part	3 0	417	417	Graa deep	2 0
228	355b	Chesapeake bay—upper part	3 0	219	418	Anchorage on the north coast of Cuba	2 0
120	356	Oshima ko	3 0	59	419	Anchorage and channels in Gulf of Cattaro	2 0
120	357	Harbours in Kii channel	2 0	37	420	The Naze to Lister	2 0
123	358	Western coasts of Kiusiu and Nipon	3 0	239	421	Plans on the east coast of Newfoundland	2 0
124	359	Nagasaki to Karatsu, with the Goto islands	3 0	241	422	Port au Port	3 0
227	360	Bermuda islands	3 0	219	423	Anchorage on the north coast of Cuba	2 0
130	361	Tambelan islands	3 0	218	424	Port Matanzas	2 0
105	362	Pratas reef and island	2 0	82	425	Birikau river	2 0
144	363	Keppel bay and islands	4 0	62	426	Doro channel to Gulf of Saloniki	4 0
	364			60	427	Entrance to the Gulf of Corinth	2 0
74	365	Salvage islands	1 0	219	428	Anchorage on the north coast of Cuba	2 0
74	366	Cape Verde islands	3 0	52	429	Cape Feno to Lava bay	3 0
51	367	Port of Cette	2 0	52	430	Lava bay to Cape Morsetta	3 0
14	368	Barmouth to South Stack	4 0	141	431	Swan river—North Fremantle to Perth	3 0
74	369	Plans in the Cape Verde islands	3 0	248	432	Jan Mayen island	2 0
74	370	Porto Grande	2 0	219	433	Port and anchorages on the north-east coast of Cuba	1 0
226	371	Martinique	3 0		434		
123	372	Kagosima kaiwan	3 0	218	435	Ports and anchorages at eastern end of Cuba	2 0
214	373	Plans in the Gulf of Mexico	3 0	94	436	Bankot and entrance to Mhar river	2 0
48	374	Ras Bulau to Alexandria	4 0	143	437	Albany pass to Booby island	3 0
243	375	Sandwich bay to Nain, including Hamilton inlet	3 0	42	438	Cape d'Alprech to Ambleteuse, including Boulogne	3 0
240	376	Broyle harbour to Renewse harbour	2 0		439	Ports and anchorages on the west coast of Central America	2 0
84	377	Moramba bay to Maromanjo point	3 0	189	440	Fiji islands—Eastern archipelago, northern portion	3 0
84	378	Maromanjo point to Makambytra bay	3 0		441	Fiji islands—Eastern archipelago, southern portion	3 0
167	379	Vatu Ira channel, with adjacent coasts	4 0	167	441	Fiji islands—Eastern archipelago, southern portion	3 0
107	380	Taitam bay	2 0		442	Lizard head to Start point	3 0
63	381	Mityleni anchorage and adjacent coast	2 0	218	443	Santiago harbour	3 0
167	382	Vanua Levu (central portion), &c.	4 0	218	444	Cienfuegos bay	3 0
143	383	Thursday Island harbour	2 0	218	444	Cienfuegos bay	3 0
147	384	Plans in Tasmania	2 0	70	445	Pyrgos or Burghaz bay	3 0
80	385	Plettenberg bay	2 0	220	446	Jamaica	3 0
78	386	Princes, San Thomé, and Anno Bom islands	2 0	143	447	Western approaches to Torres strait	2 0
67	387	Port Maltezana	2 0	220	448	Pedro Bluff to South Negril point	3 0
208	388	Islands in the South Atlantic ocean	2 0	46	449	Mediterranean sea	4 0
109	389	Shanghai harbour	4 0	220	450	Pedro bank and adjacent coast of Jamaica	2 0
238	390	Pistolot bay	2 0				
220	391	Baxo Nuevo or New reef	1 0				

Page.	No. of Chart.	Title of Chart or Plan.	Net Price. s. d.	Page.	No. of Chart.	Title of Chart or Plan.	Net Price. s. d.
221	451	Plans on the north coast of Jamaica	2 0	510	510	Hirken to Tófto, &c.	3 0
117	452	Yezo island	3 0	115	511	Trinity bay to the Eastern Bosphorus	3 0
90	453	Islands in the southern portion of the Red Sea	3 0	17	512	Approaches to Stornoway	2 0
	454			211	513	Puerto Cabello. The bay of Barcelona	2 0
186	455	Anchorage on coast of California and Oregon	2 0	99	514	Port Blair	3 0
220	456	Port Royal and Kingston harbours	3 0	64	515	Port Ali-agma	2 0
121	457	Aburatani harbour and approaches	2 0	189	516	Mangrove bluff to Cape Corrientes	3 0
82	458	Mafia island and channels	2 0	211	517	Porto Bello and the adjacent coast	2 0
220	459	Anchorage in Jamaica	2 0	141	518	Shark bay	3 0
90	460	Massawa harbour	2 0	236	519	Lake Huron	3 0
77	461	Wari and Benin rivers and creeks	3 0	240	520	Trinity harbour, and bays to English head	2 0
220	462	Grand and Lesser Caymans	3 0	200	521	Harbours and anchorages in Magellan strait	2 0
61	463	Ports and anchorages in the Gulf of Corinth	2 0	213	522	Belize harbour	3 0
230	464	Passamaquoddy bay and St. Croix river	3 0	214	523	Port of Vera Cruz and anchorage of Anton Lizardo. Alvarado harbour	3 0
	465				524	Blanche bay. Matupi harbour	3 0
222	466	Gonaives bay	1 0	157	525	Boca Grande cay to Tortugas cays	3 0
194	467	Chipana bay. Caleta Junin	2 0	215	526	Téavarna harbour. Owharre harbour	2 0
229	468	Fishers Island sound	2 0	175	527	Approaches to Demerara and Essequibo rivers	3 0
50	469	Port of Alicante	2 0	209	528	Maranhão to Pernambuco	3 0
136	470	Aru islands	2 0	208	529	Pernambuco to Victoria	3 0
148	471	Port Adelaide harbour	2 0	208	530	Victoria to Santa Catharina	3 0
222	472	Harbours and anchorages on the coast of Haiti and Santo Domingo	3 0	207	531		
167	473	Lifuka island, anchorage and approaches	2 0	121	532	Approach to Shimonoseki kaikyo	3 0
168	474	Nomuka group	3 0	209	533	Georgetown and mouths of Demerara and Essequibo rivers	3 0
142	475	North-west coast of Australia	3 0		534	Approaches to Cayenne	2 0
222	476	Cayes, Flamad, St. Louis, and Meste bays	2 0	209	535	San Marcos or Maranhão bay and approaches	3 0
198	477	Trinidad channel	3 0	208	536		
223	478	Port San Juan	2 0		537	Ceara bay	2 0
223	479	Anchorage in Puerto Rico island	2 0	208	538	Seymour narrows. Menzies bay	2 0
164	480	Port Nouméa (Port de France)	3 0	183	539	Plans on the north and east coasts of Brazil	3 0
210	481	Serpent's mouth	3 0	207	540	Bahia de Todos os Santos	3 0
210	482	Anchorage of San Fernando	2 0	208	541	Rio de Janeiro harbour	2 0
210	483a	Trinidad island and Gulf of Paria—western portion	3 0	207	542	Bays and anchorages on the east coast of Brazil	2 0
	483b	Trinidad island and Gulf of Paria—eastern portion	3 0	90	543	Kamaram passage and southern approach	3 0
224	484	Sombbrero island	1 0	207	544	Island and strait of Santa Catharina	3 0
224	485	Santa Cruz	3 0	201	545	Harbours and anchorages in Magellan strait	3 0
220	486	Jamaica and the Pedro bank	4 0	208	546	Espiritu Santo bay and Port Victoria	2 0
224	487	St. Christopher and Nevis. St. Eustatius and Saba	4 0	201	547	Harbours and anchorages in Magellan strait	2 0
226	488	East end of Tobago island	2 0	208	548		
240	489	Catalina harbour	2 0	207	549	Port of Camamú	2 0
236	490	Lake Erie—west end	3 0	205	550	River São Francisco	3 0
224	491	Anchorage in Guadeloupe and adjacent islands	2 0	205	551	Port San Antonio. Port Santa Elena	2 0
95	492	Aguada to St. George islands	2 0	205	552	Egg harbour. Tova Island anchorages	2 0
	493			200	553	Cape dos Bahias to Tova island	2 0
226	494	Ports and anchorages in Martinique	2 0	38	554	Magellan strait	3 0
226	495	St. Pierre roadstead	2 0	201	555	Dolm sund to Lyngvaer	3 0
	496			200	556	Plans in Magellan strait	2 0
70	497	Gulf of Ismid	4 0	200	557	Harbours and anchorages in Magellan strait	2 0
144	498	Port Molle and Molle channel. Kennedy sound	2 0	200	558	Plans on the south-west coast of Desolation and Santa Ines islands	2 0
226	499	Port Castries	2 0	201	559	Anchorage in Tierra del Fuego	3 0
162	500	Anchorage in Malekula island	2 0	188	560	Indian reach	2 0
226	501	Kingstown, Greathead, and Calliaqua bays	2 0	197	561	Magellan strait to Gulf of Peñas	3 0
226	502	Carlisle bay	3 0	50	562	Port of Valencia	3 0
226	503	Admiralty bay	3 0	84	563	Plans in the Comoro islands	2 0
	504			52	564	Maddalena and approaches	3 0
226	505	Tobago island	3 0	249	565	Iceland—western portion	3 0
208	506	Port of Bahia de Todos os Santos	2 0	249	566	Iceland—eastern portion	3 0
118	507	Go yo mai channel to Yezo strait, &c.	3 0	145	567	Jervis bay	4 0
226	508	Rockly bay	2 0	168	568	Raoul or Sunday island. Macauley island.	2 0
37	509	Blomö to Utvaer	4 0	184	569	Esperanza to Clayoquot	3 0

Page.	No. of Chart.	Title of Chart or Plan.	Net Price. s. d.	Page.	No. of Chart.	Title of Chart or Plan.	Net Price. s. d.
182	570	Quatsino sound. Koprino harbour. Hecate cove	2 0	199	631	Smyth channel	4 0
182	571	Harbours in the vicinity of Queen Charlotte sound	2 0	79	632	Walfisch bay to Orange river	3 0
184	572	Constance cove	2 0	26	633	Plans on the north and east coasts of Ireland	3 0
183	573	Nanaimo harbour	3 0		634		
195	574	Coquimbo bay and Port Herradura	2 0	219	635	Port Banes	2 0
97	575	Madras to Ramapatnam	3 0	80	636	Cape of Good Hope and False bay	3 0
184	576	Esquimalt and Victoria harbours	3 0	240	637	Harbours and anchorages on the north side of Fortune bay	2 0
184	577	Inner channels leading from Juan de Fuca strait to Haro strait	3 0	78	638	River Congo and adjacent creeks	3 0
74	578	Las Palmas bay	2 0	80	639	Mossel bay	2 0
183	579	Strait of Georgia—Sheet 1	4 0	82	640a	Pangani to Ras Kimbiji—southern sheet	3 0
183	580	Strait of Georgia—Sheet 2	3 0	82	640b	Pangani to Ras Kimbiji—northern sheet	3 0
182	581	Johnstone and Broughton straits, &c.	4 0	80	641	Port Elizabeth	2 0
182	582	Goletas channel to Quatsino sound	3 0	80	642	Algoa bay	3 0
185	583	Quatsino to Esperanza	3 0	80	643	Port Natal	3 0
184	584	Sydney inlet to Nitinat	3 0	81	644	Delagoa bay	4 0
183	585	Plans in British Columbia	3 0	81	645	Plans on the coast of Peru	3 0
191	586	Guayaquil river	3 0	81	646	Lourenço Marques	3 0
189	587	Burica point to Mangrove bluff	3 0	195	647	Coronel, Lota, and Colcura bays	2 0
199	588	Tom Bay anchorages	2 0	81	648	Delagoa bay to River Zambezi	4 0
185	589	Esperanza and Nuchatlitz inlets. Queen's cove	3 0	144	649	Mary river	3 0
185	590	Klaskino and Klaskish inlets and anchorages	3 0	81	650	Innambán river. Kilimán river	3 0
186	591	San Francisco harbour	3 0	123	651	Bungo channel	3 0
184	592	Barkley sound	3 0	81	652	Mozambique harbour	2 0
246	593	Yukon river to Point Barrow	3 0	81	653	Ports of Conducia, Mozambique, and Mokambo	2 0
75	594	River Gambia to Cape Lopez and Anno Bom	3 0	116,246	654	Bering strait	3 0
595	595			94	655	Port of Bombay	3 0
596	596			158	656	Anchorages in the vicinity of Bougainville strait	2 0
81	597	Delagoa bay to Cape Guardafui	4 0	190,211	657	Panama canal and railway	2 0
111	598	Li tsin ho to Ning hai	3 0	81	658	Rás Pekawi to Cape Delgado	2 0
75	599	Cape Verde to River Cacheo	3 0	215	659	Florida strait—north part	3 0
75	600	Cacheo river to Isles de Los	3 0	82	660	Corinto harbour	2 0
76	601	Isles de Los to Sherbro island	3 0	82	661	Kilwa Kisiwani	2 0
184	602	Roche harbour and approaches	2 0	82	662	Kilwa point to Zanzibar channel	2 0
71	603	Cape Fontana to Tendra peninsula	3 0	82	663	Mansa and Tanga bays	3 0
78	604	Cape Lopez bay to St. Paul de Loanda	3 0	82	664	Zanzibar to Malindi	3 0
212	605	Blewfield bluff to Man-of-war cays	3 0	82	665	Zanzibar harbour and its approaches	3 0
18	606	Ports in the Shetland isles	2 0	82	666	Port Mombasa, &c.	5 0
75	607	Salum and Jumbas rivers	3 0	82	667	Port Malindi and approaches	2 0
75	608	River Gambia entrance	3 0	82	668	Lamu, Manda, and Patta bays, and approaches	2 0
75	609	River Gambia—Sheet 2	3 0		669		
75	610	River Gambia—Sheet 3	2 0	82	670	Juba or Dundas islands	3 0
611	611			82	671	Plans on the east coast of Africa	2 0
229	612	Little Spoon island to Pemaquid point	3 0	241	672	Anchorages on west coast of Newfoundland	3 0
142	613	Melville island, with Dundas and Clarence straits	2 0	9	673	The World	1 0
20	614	Fortrose and approaches	2 0	82	674	Dar es Salaam and adjoining anchorages	3 0
153	615	George, Bligh, and Milford sounds	3 0	89	675	Trinkitat harbour	2 0
76	616	Sierra Leone river	3 0	55	676	Tyrrhenian sea	3 0
76	617	Sherbro river	3 0	82	677	Mchinga bay (Port Nungwa)	2 0
17	618	Loch Boisdale	2 0	236	678	Lakes Erie and Huron	3 0
240	619	Harbours on east coast of Trinity bay	2 0	85	679	Looké, Leven, and Andrava bays. Vohemar bay	2 0
229	620	Penobscot bays	3 0		680	Anchorages on the east coast of Madagascar	2 0
77	621	River Niger from Bussa to the sea	3 0	82	681	Lindi river. Mgau Mwanja	3 0
77	622	Bonny and New Calabar rivers	3 0	61	682	Gulf of Kalamata	2 0
77	623	Anchorages in Fernando Po island	2 0	85	683	St. Mary island and channel	2 0
146	624	Hobson bay, River Yarra, and Melbourne	3 0	81	684	Mto Mtwara and Mikindani harbours	3 0
78	625	River Congo from the entrance to Matadi	2 0	81	685	Limpopo river entrance. Bazaruto bay	2 0
123	626	Anchorages in Japan	1 0	85	686	Anchorages on the east coast of Madagascar	2 0
78	627	St. Paul de Loanda to Great Fish bay	3 0	82	687	Kiswere harbour	2 0
77	628	Opobo river	2 0	85	688	Tamatave	2 0
78	629	Walfisch bay	3 0		689		
183	630	Port Neville. Forward harbour	3 0	81	690	Cape Delgado to Mikindani bay	3 0
				143	691	Normanby sound and Prince of Wales channel	2 0

Page.	No. of Chart.	Title of Chart or Plan.	Net Price. s. d.	Page.	No. of Chart.	Title of Chart or Plan.	Net Price. s. d.
85	692	St. Augustine and Tulléar bays	2 0	93	753	Entrance to the Persian gulf	3 0
21	693	Harbours on the east coast of England	2 0	97	754	Dhámra river	3 0
121	694	Harbours and anchorages in Iyo nada and Harima nada	2 0	97	755	False Point anchorage, &c.	2 0
151	695	Cook strait	4 0	97	756	Entrance of the Devi river	3 0
33	696	Kiel hafén	3 0	88	757	Gulf of Suez	4 0
225	697	Dominica	3 0	84	758	Cape St. Andrew to Antongil bay	3 0
	698			85	759a	Cape St. Andrew to Bevato island	3 0
194	699	Plans on the coast of Chile	2 0	85	759b	Antongil bay to Ambatosoa	3 0
	700			85	760	Cape St. Mary to Bevato island, and Matatane	3 0
84	701	Bombetoke bay, and delta of Betsiboka river	3 0	216	761	West India islands and Caribbean sea—Sheet 1-	3 0
84	702	Mahajamba bay	2 0	210	762	West India islands and Caribbean sea—Sheet 2-	5 0
211	703	La Guaira harbour. Carenero harbour	2 0	157	764	New Hanover, New Ireland, and New Britain	2 0
84	704	Nosi Shaba to Moramba bay, &c.	2 0	165	765	Union (Tokelau) group	2 0
84	705	Pasindava bay to Nosi Shaba	3 0	165	766	South-eastern group of the Ellice islands	2 0
84	706	Pasindava and adjacent bays	2 0	175	767	Tuamotu or Low archipelago, and Society islands	3 0
84	707	Ambavatobi (Dalrymple) bay	2 0	153	768	Daggs sound to Caswell sound	3 0
84	708	Anchorages on the west coast of Madagascar	2 0	156	769	Admiralty and Hermit islands	2 0
101	709	Ujong Masang to Ujong Indrapura	3 0	121	770	Anchorages in Japan (Inland sea)	2 0
44	710	Anchorages on the north coast of Spain	1 0		771		
86	711	Mauritius or the Isle of France	3 0	169	772	Islands and reefs in the Caroline islands	3 0
141	712	South Bejaling to Gascoyne road	2 0	49	773	Gibraltar to Adra	3 0
86	713	Port Louis	2 0	49	774	Adra to Cartagena	3 0
75	714	Cape Kantin to Cape Sim	3 0	104	775	Approaches to Haifong	3 0
86	715	Rodriguez island	2 0	105	776	Tsieng mun to Tra ko island	3 0
185	716	Nasparti and Ou Ou Kinsh inlets	3 0	12	777	St. Agnes head to Gerrans bay	3 0
185	717	Kyuquot sound	3 0	185	778	Conception point to Point Pinos	3 0
84	718	Islands off the north coast of Madagascar	2 0	238,243	779	Strait of Belle Isle	3 0
153	719	Dusky and Breaksea sounds	3 0	9,154	780	Pacific ocean—south-west sheet	3 0
153	720	Preservation and Chalky inlets	2 0	9,169	781	Pacific ocean—north-west sheet	3 0
86	721	Seychelles group, &c.	3 0	9,172	782	Pacific ocean—north-east sheet	3 0
86	722	Approaches to Port Victoria (Seychelles)	3 0	10,174	783	Pacific ocean—south-east sheet	3 0
	723			147	784	Port Lincoln	3 0
86	724	Islands and reefs between Seychelles and Madagascar	2 0	147	785	Franklin harbour	2 0
44	725	Guetaria bay. Harbour of Rivadesella, &c.	2 0	9,177	786	Cape Horn to Cape Corrientes	4 0
44	726	Harbours on the north coast of Spain	2 0	9,177	787	Cape Corrientes to Kadiak island	3 0
167	727	Savu Savu bay, &c.	2 0	9,154	788	Melbourne to Cape Horn—western sheet	3 0
225	728	Prince Rupert bay. Roseau roads, &c.	2 0	9,154	789	Melbourne to Cape Horn—eastern sheet	3 0
230	729	Sambro island to Cape Canso	3 0	32	790	Approaches to Copenhagen	3 0
230	730	Cape Sable to Sambro island	3 0	226	791	St. Vincent and the northern part of the Grenadines	3 0
170	731	Gilbert islands	3 0		792	Dinding islands and channel	3 0
171	732	Plans in Gilbert islands	2 0	102	793	Butang group to Pulo Berhala	4 0
90	733	Hanfela bay	2 0	102	794	Pulo Berhala to Cape Rachado	3 0
88	734	Suez bay	4 0	102	795	Cape Rachado to Singapore	4 0
94	735	Surat road to Maroli	3 0		796		
94	736	Maroli to Arnala island	3 0	235	797	River St. Lawrence, Quebec to Kingston, &c.	4 0
94	737	Arnala island to Kundari island	3 0	43	798	Douarnenez bay and approach	3 0
94	738	Kundari island to Boria Pagoda	4 0	87	799	Royal sound	2 0
94	739	Boria Pagoda to Malvan	4 0	87	800	Plans of harbours in Kerguelen island	3 0
94	740	Achra river to Cape Ramas	3 0	222	801	Approaches to Port au Prince	3 0
167	741	Nairai and Mbatiki islands	3 0	87	802	Islands in the Southern Indian ocean	2 0
167	742	Islands in the Fiji or Viti group	3 0	151	803	Lambton harbour and Evans bay	3 0
241	743	Codroy road. St. George harbour	2 0	225	804	Approaches to Point à Pitre. Petit Havre.	
95	744	Cape Ramas to Alvgudda	3 0			Ste. Marie anchorage	2 0
95	745	Netrani to Mangalore	3 0	200	805	Harbours and anchorages in Magellan strait	3 0
95	746	Mulki to Mount Dilli	3 0	119	806	Sendai bay to Miyako bay	3 0
95	747	Mount Dilli to Calicut	3 0	144	807	Approaches to Broad sound	3 0
9,88	748a	Indian ocean—southern portion	6 0	144	808	Approaches to Shoalwater bay	3 0
9,88	748b	Indian ocean—northern portion	6 0	147	809	Frederick Henry and Norfolk bays	3 0
95	749	Malabar coast from 11° 2' to 9° 50' N. latitude	3 0	34	810	Hangö road and approaches	2 0
95	750	Malabar coast from 9° 53' to 8° 40' N. latitude	3 0	107	811	Anchorages on the coast of China	2 0
95	751	Anjengo to Cape Comorin	3 0	46	812	Oran harbour and Mars-el-Kebir bay	2 0
148	752	Port Victoria (South Australia)	2 0	96	813	Ceylon, south part—south of latitude 7° 20' N.	4 0

Page.	No. of Chart.	Title of Chart or Plan.	Net Price. s. d.	Page.	No. of Chart.	Title of Chart or Plan.	Net Price. s. d.
97	814	The Sandheads—False point to Matla river	3 0	199	877	Guia narrows to Concepcion channel	2 0
96	815	The harbour and bays of Trincomali	2 0	198	878	Port Henry	2 0
96	816	Trincomali harbour	2 0	198	879	Harbours and anchorages in Trinidad channel	2 0
108	817	The narrows of Hai tan strait	3 0	159	880	Marau sound. Danae bay	2 0
108	818	Channels between Red Yit and Rugged island	2 0	37	881	Aakre to Hisken, &c.	5 0
96	819	Approaches to Galle harbour	3 0	113	882	Chukupen bay to Suon kutchi	3 0
75	820	Cape Fedala to Cape Blanco	3 0	12	883	St. Mary's road and Crow sound	3 0
97	821	Elephant point to Cheduba strait	3 0	70	884	Artaki bay	2 0
	822			224	885	Guadeloupe, with the adjacent islands	3 0
98	823	Koronge island to White point	5 0	74	886	Plans in the Canary islands	3 0
98	824	White point to Mergui	3 0	200	887	English, Crooked, Long, and Sea reaches	3 0
99	825	Andaman islands	3 0	208	888	Rio Mossoro to St. Roque channel	3 0
94	826	Karachi to Vengurla	3 0	208	889	St. Roque channel to Formosa	3 0
94	827	Vengurla to Cape Comorin	3 0	208	890	Formosa to Pernambuco	3 0
97	828	Cape Comorin to Cocanada	3 0	208	891	Pernambuco to Maceio	4 0
97	829	Cocanada to Bassein river	3 0	208	892	Maceio to Rio de Sao Francisco do Norte	3 0
97	830	Bassein river to Pulo Penang	3 0	240	893	Burin harbour to Devil bay	3 0
98	831	Kyauk Pyu harbour to Cheduba strait	3 0	61	894	Salamis strait and Georgio channel	2 0
98	832	Cheduba strait and Ramree harbour	3 0	138	895	Plans in Sumbawa and Flores	2 0
98	833	Rangoon river and approaches	4 0	79	896	Donkin bay to Milkbosch point	3 0
98	834	Bassein river and approaches	3 0	79	897	Milkbosch point to Orange river	2 0
	835			99	898	Ports on west coast of South Andaman island	2 0
123	836	Amakusa islands and Yatsushiro sea	3 0	187	899	San Diego bay to Concepcion point	3 0
179	837	Anchorages in South-east Alaska	2 0	133	900	Tilamuta harbour to Tanjong Tuladenggi	3 0
15	838	Brodick bay	2 0	89	901	Suakin harbour	2 0
99	839	Port Meadows and Kotara anchorage	2 0	95	902	Malvan to Vengurla	3 0
99	840	Nicobar islands	2 0	229	903	Gouldsborough bay to Little Spoon island	3 0
99	841	Nancowry harbour	2 0	218	904	Guantanamo bay	3 0
98	842	Sayer islands to Langkawi island	3 0	167	905	Suva harbour to Levuka	3 0
98	843	Puket or Tongka harbour	1 0	236	906	Cabot head to Cape Smith, &c.	3 0
70	844	Ports in the Sea of Marmara	2 0	237	907	Georgian bay to Clapperton island	3 0
167	845	Kandavu passage to Kowata island	4 0	237	908	Clapperton island to Mildrum point	4 0
68	846	Anchorages in Cyprus	3 0	237	909	Mildrum point to St. Joseph island	3 0
68	847	Famagusta and Salamis	2 0	237	910	Clapperton channel	1 0
82	848	Malindi to Juba	4 0	136	911	Anchorages between Borneo and New Guinea	2 0
148	849	Sea mouth of the Murray river	2 0	135	912	Anchorages in islands off the north-west part of New Guinea	2 0
29	850	Ymuiden harbour	2 0				
	851			113	913	Mackau group to Clifford islands	3 0
228	852	Sapelo sound to St. Andrew sound	3 0	96	914	Colombo harbour	3 0
228	853	St. Andrew sound to St. John river	3 0		915		
107	854	Port of Swatau	3 0	156	916	Su-a-u harbour and adjacent coasts	3 0
101	855	Anchorages on the west coast of Sumatra	2 0	141	917	Harbours and anchorages on the west coast of Australia	3 0
162	856	Anchorages in the New Hebrides	2 0				
111	857	Kyau chau bay	3 0	224	918	Antigua	3 0
142	858	Roebuck bay	2 0	91	919	Anchorages in the Gulf of Aden	2 0
97	859	Matla river to Elephant point	3 0	86	920	Diego Garcia	3 0
82	860	Kisimayu bay	2 0	81	921	Chiluán island and approaches	2 0
116	861	River Amur—Sheet 1	3 0	184	922	Burrard inlet	3 0
116	862	River Amur—Sheet 2	3 0	90	923	Harbours and anchorages in the Red Sea	2 0
244	863	Hudson bay and strait	4 0	98	924	Tavoy river	3 0
144	864	Islets and reefs in the Coral sea	2 0	142	925	Port Darwin	3 0
198	865	Anchorages in Wide channel and Indian reach	1 0	156	926	Anchorages on the north-east of New Guinea	2 0
101	866	Plans on the west coast of Sumatra	2 0	129	927	Harbours in the Sulu archipelago	2 0
227	867	Bermuda islands from the Narrows to Hamilton	4 0	129	928	Sulu archipelago	3 0
150	868	Ports and anchorages on the west coast of Central America	2 0	129	929	Kagayan Sulu and adjacent islands	2 0
				132	930	Anchorages between Borneo and New Guinea	2 0
147	869	Spring bay and adjacent anchorages	2 0	127	931	Ports Subic and Silanguin	2 0
34	870	Wormsö sound	2 0	140	932	Harbours and anchorages on the coasts of Java	2 0
12	871	Tamar river	3 0	139	933	Batavia roads	3 0
64	872	Kalimno to Rhodes, &c.	4 0	139	934	Surabaya and Sapudi straits, &c.	3 0
124	873	Amami group	2 0	138	935	Plans in Flores sea	2 0
124	874	Plans in Tsu sima	3 0	164	936a	New Caledonia—north-west part	3 0
	875			164	936b	New Caledonia—south-east part	3 0
105	876	Hainan strait	4 0	156	937	Goschen strait, and channels round East cape	3 0

Page.	No. of Chart.	Title of Chart or Plan.	Net Price. s. d.	Page.	No. of Chart.	Title of Chart or Plan.	Net Price. s. d.
156	938	East cape to Cape Nelson	3 0	105	1000	Pulo Condore group	2 0
155	939	Cape Nelson to Hercules bay	3 0	75	1001	Plans on the west coast of Africa	2 0
101	940	Telok Betung	1 0	85	1002	Diego Suarez bay to Andranoombi bay	3 0
132	941a	Eastern Archipelago—Sheet 1	3 0	81	1003	Beira harbour. Pungue river	3 0
132	941b	Eastern Archipelago—Sheet 2	3 0	70	1004	Western part of Sea of Marmara	3 0
132	942a	Eastern Archipelago—Sheet 3	3 0	104	1005	Ki kik bay and adjacent coast	2 0
132	942b	Eastern Archipelago—Sheet 4	3 0	148	1006	Plans of anchorages in South Australia	2 0
126	943	Molucca passage to Manila	3 0	148	1007	Plans of anchorages in South Australia	2 0
127	944	Ports in the Philippine islands	2 0	104	1008	Kam ranh bay to Vung ro bay	2 0
126	945	Ports Masinlok and Matalvi and Palauig bay	2 0	102	1009	Approaches to Perak river	2 0
131	946	Kudat harbour	3 0	104	1010	Kulao cham with entrance to Kua doi river	2 0
131	947	Victoria harbour (Borneo)	2 0	115	1011	Eastern Bosphorus strait	3 0
131	948	Balabac strait	3 0	91	1012	Arabian sea	4 0
127	949	Ports in the Philippine islands	2 0	75	1013	Cape Lopez to Cape of Good Hope	4 0
131	950	Sandakan harbour	3 0	148	1014	Cape Jervis to Rivoli bay	3 0
120	951	Osaki wan to Owashi wan	3 0	106	1015	Wu chau fu to Long chau fu	3 0
120	952	Owashi wan to Atsumi wan	3 0	104	1016	Saigon or Don nai river	3 0
120	953	Omai saki to Tsurugi saki	3 0	145	1017	Gabo island to Montagu island	4 0
	954	Achill sound, southern entrance	2 0	145	1018	Montagu island to Beecroft head	3 0
	955	Inner fiords between Rövde and Molde	2 0	105	1019	Ports and anchorages in Hainan island	2 0
226	956	Guadeloupe to Trinidad	3 0	145	1020	Beecroft head to Port Jackson	3 0
128	957	Ports in the Philippine islands	2 0	145	1021	Port Jackson to Port Stephens	4 0
107	958	Hie che chin bay	2 0	153, 173	1022	Islands and anchorages in the Pacific ocean	2 0
212	959	Approaches to Belize	3 0		1023		
147	960	Approaches to Hobart	4 0	145	1024	Port Stephens to Tacking point	3 0
129	961	Basilan strait	3 0	145	1025	Tacking point to Coffs islands	3 0
128	962	Ports in the Philippine islands	3 0	145	1026	Solitary islands and adjacent coast	3 0
71	963	Sevastopol harbour	3 0	145	1027	Coffs islands to Evans head	3 0
71	964	Cape Lukul to Balaklava bay	3 0	145	1028	Evans head to Danger point	3 0
71	965	The Khersonese bays	3 0	144	1029	Danger point to Cape Moreton	3 0
131	966	Anchorages in Balambanigan and Balabac islands	3 0	144	1030	Southern portion of Great Sandy strait	3 0
127	967	Palawan island	3 0	144	1031	Northern portion of Great Sandy strait	3 0
165	968	Mua and Mata Utu anchorages	2 0	82	1032	Channels between Ras Tikwiri and Mafia island	2 0
208	969	Pernambuco roads. Pernambuco harbour	2 0	141	1033	Champion bay to Cape Naturaliste	3 0
128	970	Kanahauan island. San Jacinto	1 0	149	1034	Cape Naturaliste to King George sound, &c.	3 0
127	971	Semirara, Ilin, and Ambolon islands, &c.	3 0	94	1035	Piram island to Bhaunagar	3 0
127	972	Ports in the Philippine islands	2 0	85	1036	Anchorages on the coast of Madagascar	2 0
127	973	Entrance to St. Germans or Lynher river	2 0	149	1037	Anchorages on the south-west coast of Australia	2 0
54	974	Valletta harbours	3 0	141	1038	Warnbro' sound	2 0
214	975	Approaches to Sabine pass	3 0	31	1039	Christiania harbour	2 0
127	976	Manila bay	3 0	116	1040	Avatcha bay	2 0
128	977	Nin bay and Port Mandaon	2 0	116	1041	Outer bay of Avatcha	2 0
170	978	Kusaie or Ualan island and anchorages	3 0	142	1042	Cape Stewart to Port Essington	3 0
174	979	Pacific islands between 160° E. and 150° W.	2 0		1043		
169	980	Caroline islands	3 0	142	1044	Groote Eylandt to Cape Ford	3 0
170	981	Seniavina islands	3 0		1045		
170	982	Truk or Hogolu islands. &c.	2 0	142	1046	St. Asaph bay and Port Cockburn	2 0
170	983	Marshall islands	3 0	142	1047	Cape Ford to Buccaneer archipelago	5 0
170	984	Anchorages in the Marshall islands	2 0	142	1048	Buccaneer archipelago to Bedout island	3 0
168	985	Minerva reefs	2 0	190	1049	Elena bay to San José. Nicaragua lake, &c.	3 0
161	986	Vanikoro islands	3 0	189	1050	San José to Port Angeles	3 0
165	987	Plans of islands in the South Pacific	2 0	189	1051	Port Angeles to Mangrove bluff	3 0
170	988	Atolls in the Marshall group	2 0	142	1052	Hall point to Cape Bertholet	2 0
103	989	Lakon roads to Lem Tane	3 0	44	1053	Cape Peñas to Pontevedra bay	3 0
125	990	Naha roads	3 0	85	1054	Plans in Madagascar	3 0
118	991	Anchorages on the coasts of Yezo island	2 0	141	1055	Bedout island to Cape Cuvier	4 0
118	992	Akkeshi wan	2 0	141	1056	Cape Cuvier to Champion bay	3 0
117	993	Anchorages in Yezo island	2 0	142	1057	Entrance to Liverpool river	2 0
120	994	Yeboshi bana to Anori zaki	3 0	141	1058	Rottneist island to Warnbro' sound	3 0
123	995	Susaki harbour and Nomi ura	2 0	149	1059	Doubtful Island bay to the head of the Great Australian bight	3 0
119	996	Kii channel to Tokyo	3 0				
120	997	Yokosuka kō and Nagaura kō	2 0	175	1060	Huaheine to Marua	3 0
103	998	Pulo Kapas to Lakon roads	3 0	148	1061	Cape Catastrophe to the Great Australian bight	4 0
103	999	Menam Chau fya or Bangkok river	3 0				

Page.	No. of Chart.	Title of Chart or Plan.	Net Price. s. d.	Page.	No. of Chart.	Title of Chart or Plan.	Net Price. s. d.
148	1062	Rivoli bay to Cape Otway	4 0	108	1124	Southern approach to the Yang tse kiang	3 0
	1063			144	1125	Port Newry. Gloucester passage	2 0
85	1064	Plans on the north-east coast of Madagascar	2 0	52	1126	Ports and anchorages in Corsica	3 0
113	1065	Masanpho harbour and approaches	3 0	235	1127	Montreal harbour	3 0
	1066			53	1128	Ports in Sardinia	2 0
78	1067	Loango and Black Point bays	2 0	53	1129	San Pietro channel. Piombo and Grotta bays.	
144	1068	Moreton bay to Sandy cape	4 0			Port Malfatano	2 0
145	1069	Port Jackson	5 0	53	1130	Cagliari bay. Cagliari harbour	2 0
145	1070	Port Stephens	4 0	52	1131	Island of Corsica	3 0
163	1071	North coast of Anceiyum island	3 0	233	1132	Mingan islands—eastern sheet	2 0
86	1072	Mahé island and approaches	3 0	233	1133	Mingan islands—western sheet	2 0
	1073			233	1134	Magdalen islands	2 0
227	1074	Approach to Grassy bay and Ireland island	3 0	234	1135	Bay of the Seven Islands. Manitu river	2 0
98	1075	Approaches to Mergui harbour	3 0	243	1136	Red bay	3 0
13	1076	St. Govens head to the Mumbles	4 0	233	1137	Bradore bay	2 0
3	1077	The World (Tracks for full powered vessels)	4 0	233	1138	Plans in the Gulf of St. Lawrence	2 0
3	1078	The World (Tracks for low powered vessels)	4 0	212	1139	San Juan del Norte to Blewfield bluff	3 0
147	1079	Tasmania	3 0	233	1140	Plans in the Gulf of St. Lawrence	2 0
147	1080	River Tamar (Tasmania)	3 0	172	1141	Islands in the North Pacific	2 0
147	1081	George bay	2 0	207	1142	Port of Cape Frio	2 0
187	1082	Wilmington and San Pedro harbours	2 0	102	1143	Anchorages in Malacca strait	2 0
52	1083	Gulf of St. Florent	2 0	17	1144	Plans in the Hebrides	2 0
155	1084	Plans on the north-east coast of New Guinea	2 0	38	1145	Vaagsö to Skorpen	3 0
62	1085	Negropont to Gulf of Kassandra	3 0	38	1146	Rövde and adjacent fiords	3 0
63	1086	Gulf of Kassandra to Thaso and Lemnos islands	3 0	75	1147	Cape Verde to Cape St. Ann	3 0
63	1087	Thaso island to Dardanelles	3 0	223	1148	Ponce harbour. Muertos island	2 0
156	1088	China strait and approaches	3 0	249	1149	Plans on the west coast of Iceland	1 0
92	1089	Masira channel	2 0	22	1150	Erith to Broadness	3 0
150	1090	Bay of Islands (New Zealand)	3 0	243	1151	Château bay	2 0
150	1091a	Hokianga river	3 0	236	1152	Lake Ontario, &c.	3 0
150	1091b	Hokianga river—upper part	3 0	135	1153	Pulo Motuo to Tanjong Lutuno	2 0
150	1092	Whangaroa bay and harbour	2 0	17	1154	Lochs Erisort, Luirbost, and Grimshadar	3 0
55	1093	Civita Vecchia	1 0	209	1155	Entrances to rivers in Guiana	2 0
21	1094	Outer Gabbard to Outer Dowsing	4 0	188	1156	Topolobampo harbour	2 0
142	1095	Clarence strait	3 0	13	1157	Bridgewater port	3 0
152	1096	Current basin and French pass	2 0	176	1158	Papete pass to Papenu pass	4 0
215	1097	Cay Biscayne to Lower Matakumbe cay	3 0	47	1159	Susa to Mahedia	2 0
215	1098	Lower Matakumbe cay to Boca Grande cay	3 0	13	1160	Barnstaple and Bideford. Ilfracombe	3 0
226	1099	Anchorages in St. Lucia island	2 0	13	1161	Swansea bay	3 0
169	1100	Ogasawara group	2 0	47	1162	Sfax roadstead	2 0
169	1101	Mariana or Ladrone islands	3 0	233	1163	Gaspé and Mal bays	2 0
144	1102	Cleveland bay	3 0	233	1164	Little Mekattina island, &c.	2 0
169	1103	Plans in the West Pacific ocean	2 0	13	1165	Tenby and Caldly roads	3 0
42	1104	Bay of Biscay	4 0	52	1166	Bastia	2 0
191	1105	Punta de Pariñas to Punta Lobos	3 0	13	1167	Burry inlet	2 0
42	1106	Cape Flamanville to St. Marcouf islands	3 0	13	1168	Towan or New Quay bay	2 0
175	1107	Anchorages in the Society islands	2 0	104	1169	Approaches to Port Courbet, &c.	4 0
150	1108	River Thames (New Zealand)	2 0	14	1170a	Holyhead to Great Ormes head	3 0
89	1109	Harbours and anchorages in the Red Sea	2 0	14	1170b	Great Ormes head to Liverpool-	3 0
164	1110	Norfolk and Philip islands	2 0	145	1171a	Port Philip—southern sheet	3 0
175	1111	Hao island	1 0	146	1171b	Port Philip—northern sheet	3 0
175	1112	Manga Reva or Gambier islands	1 0	76	1172	Cestos bay to Grand Butu point	3 0
176	1113	Pitcairn island	1 0	76	1173	Grand Butu point to Great Nifu	3 0
153	1114	Auckland and Campbell islands	2 0	77	1174	Bonny, New Calabar, and Sombrero rivers	2 0
111	1115	Yo chau fu to Kwei chau fu	4 0	175	1175	Anchorages in the Tuamotu or Low archipelago	2 0
85	1116	Diego Suarez bay	3 0	174	1176	Islands in South Pacific	2 0
115	1117	Anchorages in Russian Tartary and Sakhalin	3 0		1177		
18	1118a	Shetland islands—Sheet 1	3 0	13	1178	Trevoze head to Bull point	2 0
18	1118b	Shetland islands—Sheet 2	3 0	13	1179	Bristol channel	6 0
233	1119	Watagheistic sound, St. Mary islands, &c.	2 0	107	1180	Approaches to Hongkong	3 0
83	1120	Plans in Kavirondo gulf and entrance	3 0	13	1181	Anchorages on the south coast of the Bristol channel	2 0
37	1121	Bergen	2 0			Cardiff and Barry roads	4 0
	1122			13	1182		
23	1123	South coast of Ireland to Land's End	3 0	13	1183	Kenfig river to Nash point	3 0

Page.	No. of Chart.	Title of Chart or Plan.	Net Price. s. d.	Page.	No. of Chart.	Title of Chart or Plan.	Net Price. s. d.
47	1184	Bay and Lake of Tunis	2 0	25	1245	Horn head to Rathlin O'Birne	2 0
21	1185	River Thames—Sea reach	4 0	229	1246	Machias Seal island to Gouldsborough bay	3 0
115	1186	Gashkevicha bay. Mutine bay. Jubilee anchorage	2 0	167	1247	Matuku. Mutuku harbour	3 0
				167	1248	Totoya	3 0
50	1187	Alicante to Palamos, with the Balearic islands	3 0	167	1249	Ovalau and Moturiki	4 0
	1188				1250		
52	1189	Bonifacio strait	3 0	167	1251	Ngau island and Mambulitha reef	3 0
21	1190	Blakeney to Flamborough head	5 0	167	1252	Moala	3 0
21	1191	Flamborough head to Hartlepool	3 0		1253		
21	1192	Hartlepool to St. Abbs head	4 0	144	1254	Port Dungeness	2 0
156	1193	Plans on the south-east coast of British New Guinea	3 0	111	1255	Kyan chau bay to Lai chau bay	3 0
				111	1256	Gulfs of Pe chili and Liau tung	4 0
49	1194	Cartagena harbour (Spain)	2 0	113	1257	Approaches to Ping yang inlet and Yalu kiang	3 0
50	1195	Approach to Port of Barcelona	3 0	113	1258	Approaches to Seoul	4 0
62	1196	Port of Volo. Skiathos harbour	3 0	113	1259	Fusan harbour	3 0
78	1197	Little Fish bay	2 0	111	1260	Ching tsu shan to Chifu bluff	3 0
70	1198	The Bosphorus	4 0	104	1261	Saigon river to Kam ranh bay	4 0
108	1199	Kue shan islands to the Yang tse kiang	4 0	107	1262	Hongkong to Gulf of Liau-tung	4 0
47	1200	Galita island	2 0	9, 104	1263	China sea	3 0
105	1201	Reefs in the China sea	3 0	174	1264	Islands and anchorages in Cook islands	2 0
16	1202	Lochs Diubaig, Greshornish and Snizort Beg	4 0	234	1265	Plans in the River St. Lawrence	2 0
120	1203	Approaches to Uruga harbour	2 0	220	1266	Islands and banks between San Salvador and Santo Domingo	5 0
212	1204	Belize to Cape Catoche	2 0			Approaches to Plymouth	3 0
214	1205	Coast of Yucatan and the Campeche bank	2 0	12	1267	Plans in the Kuril islands	2 0
	1206			118	1268		
	1207				1269		
212	1208	Gulf of Dulce	2 0	113	1270	Approaches to Chemulpho anchorage	3 0
241	1209	Bonne bay. Lark harbour	3 0	114	1271	Bays and anchorages on east coast of Korea	3 0
23	1210	Berehaven	5 0	98	1272	Approaches to Yé river	3 0
145	1211	Gabo island to Port Jackson	3 0	226	1273	St. Lucia	3 0
150	1212	New Zealand	3 0	214	1274	Tortugas cays to Cape San Blas	3 0
237	1213	Collins inlet to McCoy islands	3 0	150	1275	Tutukaka harbour and Ngunguru river	1 0
236	1214	Cape Rich to Cabot head	3 0	194	1276	Herradura de Carrizal to Grande point	2 0
78	1215	Anchorages on the west coast of Africa	2 0	194	1277	Point Grande to Point San Francisco	2 0
78	1216	Great Fish bay	3 0	194	1278	Cape Paquica to Cape Lobos	2 0
215	1217	Florida strait—south part	4 0	192	1279	Pescadores point to Independencia bay	2 0
212	1218	San Juan de Nicaragua to Cape Gracias	2 0	113	1280	Port Hamilton. U to Anchorage	2 0
212	1219	Cape Gracias a Dios to Belize	2 0	196	1281	Plans on the coast of Chile	2 0
131	1220	Mitford harbour	2 0	195	1282	Lora point to Maitencillo	2 0
244	1221	Harbours and anchorages in Hudson bay and strait	3 0	192	1283	Cape Lobos to Pescadores point	2 0
				205	1284	Cape Dos Bahias to Staten island	3 0
50	1222	Anchorages on the east coast of Spain	2 0	191	1285	Begueta bay to River Chicama	2 0
80	1223	Port Alfred	2 0	195	1286	Tucapel point to Point Lora	2 0
80	1224	Knysna harbour	2 0	195	1287	Maitencillo to Herradura	2 0
60	1225	Patras roads	2 0	110	1288	Plans in the Yang tse kiang	3 0
75	1226	Strait of Gibraltar to the River Gambia	3 0	196	1289	Guaitecas islands to Cape San Antonio	2 0
229	1227	Boston bay and approaches	3 0	205	1290	Nuevo gulf. Port Madryn. Cracker bay	2 0
75	1228	Cape Spartel to Cape Ghir	3 0	38	1291	Nerlandsö to Lepsö, &c.	3 0
74, 75	1229	Cape Ghir to Garnet head	3 0	205	1292	Plans on the east coast of South America	2 0
75	1230	Garnet head to Cape Verde	4 0	134	1293	Approach to Makassar	3 0
116	1231	Plans on the western shore of Bering sea	3 0	192	1294	Plans on the coast of Peru	2 0
79	1232	Saldanha bay	3 0		1295		
70	1233	Plans in the Black Sea	2 0	197	1296	Plans on the coast of Chile	3 0
79	1234	Port Nolloth	2 0	38	1297	Lepsö to Ona, &c.	3 0
93	1235	Mouth of the Euphrates	3 0	38	1298	Approaches to Molde	3 0
112	1236	Approaches to Ryojun kö (Port Arthur)	2 0	198	1299	Plans of anchorages in the Patagonian channels	2 0
26	1237	Lough Larne. Larne harbour	3 0	195	1300	Plans on the coast of Chile	2 0
203	1238	South Shetland and South Orkney islands	2 0	194	1301	Plans on the coast of Chile	3 0
154	1239	Hall sound. Vari Vari anchorage. Fyfe bay	3 0	1302			
10, 204	1240	South Polar chart	3 0	195	1303	Approaches to Lota and Coronel	3 0
5, 204	1241	Ice chart of the Southern Hemisphere	3 0	196	1304	Plans on the coast of Chile	2 0
69	1242	Bay of Haifa or Khaifa. Acre or Akka	2 0	196	1305	Plans on the coast of Chile	2 0
129	1243	Bongao anchorage	2 0	201	1306	Plans in Barbara channel	2 0
167	1244	Levuka harbour	1 0	164	1307	Plans in New Caledonia	3 0

Page.	No. of Chart.	Title of Chart or Plan.	Net Price. s. d.	Page.	No. of Chart.	Title of Chart or Plan.	Net Price. s. d.
61	1308	Head of the Gulf of Nauplia	2 0	130	1371	Anamba islands	3 0
205	1309	Plans on the east coast of Patagonia	2 0	49	1372	Cartagena to Cape San Antonio	3 0
82	1310	South-west coast of Pemba island	3 0	201	1373	South-eastern part of Tierra del Fuego	3 0
164	1311	Prony bay	2 0	196	1374	Cape San Antonio to Tucapel point	2 0
195	1312	Plans on the coast of Chile	2 0	192	1375	Galapagos islands	2 0
196	1313	Channels between Maullin bay and Port Montt	3 0	193	1376	Anchorage in the Galapagos islands	3 0
195	1314	Valparaiso bay	2 0	172	1377	Harbours and anchorages in Sandwich islands	2 0
227	1315	Bermuda islands—The Narrows	3 0	172	1378	Honolulu harbour	2 0
113	1316	Suon kutchi to Kokko kutchii	3 0	145	1379	Plans in New South Wales	3 0
52	1317	Majorca and Minorca	3 0	219	1380	Nipe bay	3 0
196	1318	Port of Valdivia and approaches	2 0	47	1381	Bizerta lakes. Cape Farina anchorage	2 0
195	1319	Concepcion bay	2 0	175	1382	Tahiti and Murea	2 0
50	1320	Cape San Antonio to Cape Tortosa	3 0	193	1383	Islands and anchorages in the South-east Pacific ocean	2 0
94	1321	Porbandar. Navibandar	2 0				
95	1322	Anchorage on the west coast of India	2 0	164	1384	Anchorage in Loyalty islands	2 0
192	1323	Independencia bay to Begueta bay	2 0	168	1385	Nukualofa anchorage. Nomuka harbour. Eua island. Falcon island	3 0
205	1324	Rio de la Plata to Cape Dos Bahias	3 0				
197	1325	Gulf of Peñas to the Guaitacas islands	3 0	176	1386	Islands in the South Pacific ocean	2 0
203	1326	Berkeley sound	2 0	142	1387	Lacrosse island to Reveley island	4 0
31	1327	Portör to Nevlunghavn	3 0	142	1388	Cambridge gulf	4 0
197	1328	Anchorage in the Chonos archipelago	2 0	103	1389	Koh Sichang harbour	2 0
	1329			82	1390	Chale point to Pangani	4 0
210	1330	San Juan river	3 0	50	1391	Anchorage on east coast of Spain	2 0
206	1331	Approaches to Bahía Blanca	3 0	111	1392	Pe chili strait	2 0
201	1332	Strait of Le Maire, with Staten island	4 0	191	1393	Caracas river. Port Bermejo	2 0
142	1333	Port Essington	2 0	103	1394	Plans on the east coast of the Malay peninsula	2 0
212	1334	Old Providence island and coral bank	2 0	108	1395	Tinghai and approaches	2 0
191	1335	Chicama river to Port Payta	2 0	208	1396	Parahiba river entrance	2 0
201	1336	Cape Virgins to the First Narrows	4 0				
201	1337	First Narrows to Sandy point	4 0	99	1398	Port Blair to Little Andaman island	3 0
109	1338	Pescadores islands—Inner anchorages	3 0	217	1399	Ragged Islands anchorage	2 0
166	1339	North coast of Upolu	2 0	55	1400	Pozzuoli bay. Castellamare bay. &c.	3 0
192	1340	Plans in Chili and Peru	2 0	86	1401	Grand Port	3 0
188	1341	Todos Santos bay	1 0	55	1402	Ports Maurizio and Oneglia	2 0
104	1342	Fan rang bay to Tong king gulf	3 0	15	1403	Loch Ryan. Stranraer harbour	2 0
43	1343	Adour river from the entrance to Bayonne	3 0	15	1404	Androssan harbour	2 0
6	1344	Tidal streams amongst the Færoe islands	2 0	56	1405	Ports and anchorages on the west coast of Italy	1 0
43	1345	St. Jean de Luz	1 0	29	1406	Dover and Calais to Orfordness and Scheveningen	4 0
14	1346	Firth of Solway	3 0				
192	1347	Plans on the coast of Peru	2 0	20	1407	St. Abbs head to Aberdeen	3 0
130	1348	North Natuna islands	4 0	236	1408	Collingwood and its approaches	2 0
160	1349	Anchorage in the Solomon islands	2 0	20	1409	Aberdeen to Banff	2 0
143	1350	Cook harbour (Australia)	2 0	13	1410	St. Govens head to New Quay	3 0
17	1351	Plans of anchorages in the Hebrides	3 0	13	1411	New Quay to Holyhead	3 0
42	1352	Dunkerque road	3 0	211	1412	Santa Ana harbour	2 0
102	1353	Diamond point to Pulo Berhala	2 0	14	1413	Holyhead bay	3 0
203	1354	Falkland islands—western sheet	3 0	159	1414	Anchorage in the Solomon islands	3 0
203	1354	Falkland islands—eastern sheet	3 0	27	1415	Dublin bay	3 0
102	1355	Malacco strait	3 0	154	1416	Anchorage on north-west coast of New Guinea	3 0
77	1356	Corisca bay	2 0	153	1417	Chatham islands	2 0
77	1357	River Benin to River Cameroon	3 0	149	1418	Princess Royal harbour	3 0
205	1358	Union bay to Rio Negro	2 0	99	1419	Long island to Port Blair	3 0
76	1359	Cape Three Points to Barako	2 0	94	1420	Dwarka point to Diu head	3 0
77	1360	Barako to Cape St. Paul	2 0	81	1421	River Chinde	2 0
77	1361	Fernando Po to Cape Lopez	2 0	243	1422	Labrador	2 0
76	1362	Grand Berebi to Cape Three Points	3 0	151	1423	Port Nicholson	3 0
76	1363	Sherbro island to Cape Mesurado	3 0	97	1424	Bimlipatam to Gopalpur	3 0
76	1364	Cape Mesurado to Baffu bay	3 0	97	1425	Gopalpur to False point	3 0
76	1365	Baffu bay to Grand Berebi	3 0	16	1426	Loch Linnhe, northern part, and Lochs Leven, Aber, and Eil	5 0
102	1366	Penang harbour and approaches	3 0				
	1367			186	1427	Harbours in Puget sound	2 0
160	1368	Anchorage in Bauro or San Cristoval island	2 0	175	1428	Bora Bora island	2 0
97	1369	Mayu river to Kyauk Pyu harbour	3 0	108	1429	Nimrod sound to Yung river	3 0
234	1370	Saguenay river	2 0	115	1430	Slavianski bay	2 0

Page.	No. of Chart.	Title of Chart or Plan.	Net Price. s. d.	Page.	No. of Chart.	Title of Chart or Plan.	Net Price. s. d.
	1431			21	1491	Harwich harbour	5 0
42	1432	Approaches to L'Abervrac'h	3 0	57	1492	Brindisi harbour	3 0
179	1433	Anchorage in Sumner and Clarence straits	3 0	124	1493	Plans in Tanega shima and Kuchinoyerabu shima	2 0
57	1434	Gulf of Trieste	2 0				
216	1435	Salt Cay anchorage and Hanover sound	3 0	217	1494	Nurse channel	2 0
61	1436	Plans of anchorages in the Morea	2 0	121	1495	Aburatani bay to Ando zaki	3 0
141	1437	Port Hedland	3 0	216	1496	Great Isaac to 23° 40' north latitude	3 0
20	1438	Peterhead	2 0	86	1497	Réunion island	3 0
20	1439	Fraserburgh	2 0	212	1498	Serranilla bank	2 0
57	1440	Adriatic	3 0	178	1499	Cross sound to Kadiak island	3 0
220	1441	Turks island	2 0	177	1500	Kadiak island to Seguan island	3 0
	1442			177	1501	Seguan island to Attu island	3 0
	1443	Stonehaven bay	1 0		1502		
20	1444	Montrose harbour	2 0	212	1503	Pearl cays	2 0
20	1445	Arbroath	2 0	212	1504	Blewfield lagoon	3 0
20	1446	Aberdeen harbour	2 0	14	1505	St. Tudwall's and Pwllheli roads	3 0
27	1447	Dublin bar and River Liffey	3 0	51	1506	Port and roadstead of Port Vendres	2 0
49	1448	Acebuche point to Chullera point	3 0	237	1507	St. Joseph channel	2 0
179	1449	Anchorage in and near Sumner strait	3 0	161	1508	Anchorage in the New Hebrides islands	2 0
59	1450	Corfu road	2 0	152	1509	Pictou harbour	2 0
19	1451	Inverness firth and Beaulieu basin	3 0	172	1510	Sandwich islands	3 0
216	1452	Nassau harbour	3 0	212	1511	St. Andrew island. Albuquerque cays. Courtown cays	2 0
109	1453	Plans in the southern approach to the Yang tse kiang	3 0	150	1512	Anchorage on and off the north coast of North island (New Zealand)	2 0
177	1454	Anchorage in Alaska	3 0				
	1455			61	1513	Athens to the Isthmus of Corinth	3 0
77	1456	River Cameroon, with the Ambas islands	3 0	61	1514	Aegina and Methana	2 0
177	1457	Anchorage in Alaska	3 0	45	1515	Burling island to Cape Espichel	3 0
49	1458	Port and anchorages on the east coast of Spain	2 0	229	1516	Boston harbour	3 0
107	1459	Hongkong harbour	3 0	61	1517	Poros island	2 0
137	1460	Ports in the Arafura sea	2 0	61	1518	Gulf of Nauplia	2 0
55	1461	Genoa	2 0	106	1519	Plans in the Si kiang or West river	2 0
182	1462	Anchorage adjacent to Fitz Hugh and Millbank sounds	3 0	61	1520	The Peiraenus and Phalerum bay	3 0
	1463			64	1521	Ports in the Gulf of Smyrna	2 0
59	1463	Ports and anchorages in Dalmatia and Albania	2 0	64	1522	Smyrna harbour	3 0
14	1464	Menai strait	3 0	210	1523	Ports and anchorages on the north coast of South America	3 0
207	1465	São Sebastião island to Bom Abrigo island	3 0				
107	1466	Hongkong	3 0	179	1524	Plans in Alaska	2 0
214	1467	Cape San Blas to Vermilion bay	3 0	61	1525	Hydra bay, Spezzia, Dhoko, &c.	2 0
27	1468	Wicklow to Skerries islands	3 0	62	1526	Ports and anchorages in the Grecian archipelago	2 0
159	1469	Guadalcanal and Florida islands	3 0	124	1527	Southern approaches to Hirado kaikyo	3 0
217	1470	Racoon cut	2 0	24	1528	Tarbert road	2 0
27	1471	Kingstown harbour	2 0		1529		
149	1472	Plans on the south-west coast of Australia	2 0	64	1530	Strait of Samos	2 0
156	1473	Rossel island and lagoon. Rabuso creek. Swinger opening. Pwennegwa harbour	2 0	243	1531	Anchorage in the Strait of Belle Isle	2 0
	1474			212	1532	Utilla island. Salmedina shoal	2 0
216	1474	Harbours of Great Exuma	2 0	65	1533	Anchorage in the Gulf of Kos	2 0
147	1475	Port Arthur	2 0	239	1534	Western or Hauling arm	2 0
212	1476	Pearl Cay lagoon entrance, and the Corn islands	2 0	250	1535	Plans on the east coast of Iceland	2 0
156	1477	Jomard entrance to Yeina island	4 0	236	1536	Long Point bay, and adjacent coast	3 0
212	1478	Serrana bank. Roncador bank	2 0	64	1537	Furni islands, &c.	2 0
37	1479	The Naze to the North Cape	3 0	24	1538	Foynes harbour	2 0
210	1480	Tobago to Tortuga	3 0	24	1539	Middle ground to Scarlet reach	3 0
20	1481	River Tay	3 0	24	1540	Scarlet reach to Limerick	3 0
13	1482	Ramsey sound, with the Bishops and Clerks	2 0	24	1541	Tarbert to Foynes	4 0
57	1483	Ports Chioggia, Malamocco, and Lido, and the channels leading to Venice	3 0	66	1542	Syra island	2 0
	1484			21	1543	Yarmouth and Lowestoft roads	4 0
13	1484	Anchorage in Cardigan bay	3 0	190	1544	Panama road	2 0
169	1485	Yap or Uap island. Tomill haven	2 0	68	1545	Harbours of Marmarice and Karaghatch	2 0
162	1486	Anchorage in New Hebrides islands	2 0	64	1546	Samos strait to Mandelyah gulf	3 0
162	1487	Pekoa channel and Wawa channel	3 0	24	1547	Carrigaholt to Scatterry	4 0
13	1488	St. Anns head to St. Brides bay	3 0	24	1548	Scatterry to Tarbert	4 0
216	1489	Island of New Providence	3 0	24	1549	Foynes to Middle ground	3 0
172	1490	Harbours and anchorages in Sandwich islands	3 0	250	1550	Reydar and Faskrud fiords	3 0

Page.	No. of Chart.	Title of Chart or Plan.	Net Price. s. d.	Page.	No. of Chart.	Title of Chart or Plan.	Net Price. s. d.
230	1551	Harbour of St. John (New Brunswick)	2 0	203	1614	Stanley harbour	2 0
	1552			50	1615	Ports and anchorages on the east coast of Spain	2 0
18	1553	Kirkwall bay	2 0	14	1616	Port Madoc. Approaches to Dinellyan bay	3 0
62	1554	Talanta channel and the western part of the Euripo channel	2 0	64	1617	Vourlah road	2 0
					1618		
66	1555	Anchorage near Cape Sidero	2 0	15	1619	Lamlash harbour	3 0
62	1556	Gulf of Volo with Oreos and Talanta channels	4 0	60	1620	Harbours in the Ionian islands	2 0
60	1557	Port Argostoli	3 0	233	1621	Entrance to the River St. Lawrence	3 0
113	1558	Shoan harbour	2 0	128	1622	Ports in the Philippine islands	3 0
57	1559	Ports and anchorages in Istria	2 0		1623		
238	1560	Ariège bay and approaches	3 0	21	1624	Scarborough bay	2 0
58	1561	Ports and anchorages in the Gulf of Quarnero	2 0	21	1625	Seaham harbour	2 0
75	1562	The mouths of the Rivers Nuñez and Componi	2 0	21	1626	Blyth	3 0
69	1563	Beirut	3 0	21	1627	Sunderland harbour	3 0
12	1564	Whitsand bay	2 0	21	1628	Hartlepool bay	2 0
239	1565	Sops arm	2 0	147	1629	Macquarie harbour	2 0
64	1566	Foujes	2 0		1630		
47	1567	Approaches to Bona	3 0	243	1631	Harbours on the coast of Labrador	3 0
64	1568	Ports Boghazi and Pasha. Port Egrilar	3 0		1632		
47	1569	Approaches to Bizerta	2 0	233	1633	Chaleur bay—eastern part	3 0
162	1570	Malo island to Efate island	3 0	12	1634	Start bay	2 0
50	1571	Ports and anchorages on the east coast of Spain	1 0	64	1635	Plans of anchorages in the Strait of Khios	2 0
15	1572	Western approaches to the Firth of Clyde	3 0	250	1636	Beru fiord. Diupavog. Heimaey trading station	3 0
212	1573	Honduras gulf, with the Zapotillos cays	3 0		1637	Anchorage in New Hebrides	3 0
64	1574	Islands of Patmos, Arki, and Lipso, &c.	2 0	162	1638	Breton sound to Dernière island	3 0
152	1575	Akaroa harbour	2 0	214	1639	Coasts of Louisiana and Texas	3 0
69	1576	Tripoli roadstead	2 0	174	1640	Marquesas islands	3 0
15	1577	Western approaches to the Firth of Clyde	3 0	108	1641	Harbours and anchorages on the coast of Formosa	2 0
121	1578	Shimonoseki kaikyo	3 0		1642	Havannah harbour	2 0
162	1579	Malekula island—southern part	3 0	56	1643	Taranto	3 0
160	1580	Bauro or San Cristoval island	3 0	116	1644	Komandorski islands	3 0
58	1581	Approaches to Port Sebenico. Morter bay	2 0	64	1645	Island of Khios and Gulf of Smyrna	3 0
58	1582	Harbours on the eastern coast of the Adriatic	2 0	98	1646	Moulmein harbour	2 0
103	1583	Nimrod sound	2 0	63	1647	Plans in the Grecian archipelago	1 0
24	1584	River Fergus from Ennis to the Shannon	2 0	123	1648	Osumi kaikyo to Oshima	3 0
69	1585	Bay of Acre	2 0	131	1649	Lankayan to Sandakan harbour	3 0
241	1586	Wreck island to Cinq Cerf bay	3 0	131	1650	Mallawallé island to Lankayan	3 0
123	1587	Yawatahama ko and approaches	2 0	230	1651	Nova Scotia, Prince Edward island, and part of New Brunswick	4 0
49	1588	Anchorage on the south coast of Spain	3 0	11	1652	Owers to Beachy head	4 0
59	1589	Valona bay. Port Palermo	2 0	139	1653	Island of Java—western portion	5 0
59	1590	Durazzo bay	2 0	138	1654	Island of Java—eastern portion	5 0
60	1591	Prevesa strait	2 0	113	1655	Southern approach to Ping yang inlet	3 0
108	1592	Yung river and approaches	3 0	113	1656	Ping yang inlet	4 0
130	1593	Silam harbour	3 0	61	1657	Gulf of Athens, and entrance to the Petali gulf	3 0
16	1594	Kyle Rhea, and the north part of Sleat sound	3 0	66	1658	Suda bay and Khania	2 0
78	1595	San Antonio bay	1 0	63	1659	Lemnos	2 0
56	1596	Harbours and anchorages on the coast of Italy	3 0	167	1660	Suva harbour	3 0
62	1597	Petali gulf and eastern part of the Euripo channel	2 0	63	1661	Port Mudros	3 0
11	1598	English channel	6 0	37	1662	Skudesnaes fiord and approach to Stavanger	3 0
63	1599	Cape Eski Stambul to Kum Kale	3 0	118	1663	Plans on the south coast of Yezo	2 0
60	1600	Gulf of Corinth	3 0	63	1664	Port Iero or Olivieri	2 0
109	1601	Wusung river or Hwang pu	4 0	63	1665	Mityleni island, &c.	3 0
109	1602	Approaches to the Yang tse kiang	3 0	64	1666	Lero and Kalimno	2 0
				65	1667	Rhodes island	3 0
64	1604	Gulfs of Kos, Doris, and Symi	3 0	77	1668	Anchorage on the Gold Coast	2 0
236	1605	Lake Erie—eastern portion	3 0	131	1669	River Bruni	2 0
64	1606	Budrum	2 0	145	1670a	Moreton bay—northern portion	4 0
21	1607	North Foreland to the Nore	5 0	145	1670b	Moreton bay—southern portion	3 0
63	1608	Entrance of the Dardanelles	2 0	63	1671	Port Sigri	2 0
60	1609	Roadstead of Santa Maura, and Port Drepano	2 0	63	1672	Mosko-nisi or the Fragrant isle, and Aivali bay	2 0
21	1610	North Foreland to Orfordness	4 0	207	1673	Port Angra dos Reis and Jacuacanga bay	2 0
58	1611	Ports and anchorages in Dalmatia	2 0				
58	1612	Ports and anchorages in Dalmatia	2 0				
12	1613	Bigbury bay to Exmouth	3 0				

Page.	No. of Chart.	Title of Chart or Plan.	Net Price. s. d.	Page.	No. of Chart.	Title of Chart or Plan.	Net Price. s. d.
145	1674	Brisbane river	4 0	238	1735	Hare bay	2 0
76	1675	River Pongo	2 0	162	1736	Port Sandwich	2 0
60	1676	Gulf of Patras and approaches	3 0	181	1737	Edye passage to Portland inlet	4 0
242	1677	St. Margaret bay and approaches	3 0	231	1738	Hillsborough bay	3 0
238	1678	Southern approach to Hare bay. Four and Little Islets harbours. How Harbour	3 0	106	1739	Whampoa channel to Canton	3 0
				106	1740	Tiger island to Second Bar pagoda	3 0
63	1679	Harbours and anchorages in the Grecian archipelago	2 0	106	1741	Lankit spit to Tiger island	3 0
				106	1742	Second Bar pagoda to Whampoa	3 0
130	1680	Darvel bay	4 0	230	1743	Port St. Andrews	2 0
130	1681	Northern shore of Sibuko bay	4 0	51	1744	Gulf of St. Tropez	2 0
52	1682	Ile Rousse	2 0	13	1745	Old Passage	1 0
13	1683	Padstow harbour	3 0	130	1746	Api point to Sarawak river	2 0
63	1684	Panagia road	2 0	82	1747	Ozi anchorage. Lamu harbour	3 0
61	1685	Venetico island to Spezzia island	3 0	120	1748	Tachibana ura	3 0
13	1686	Padstow bay	2 0	206	1749	Monte Video to Buenos Aires	4 0
54	1687	Messina harbour	2 0	148	1750	Port Adelaide	3 0
73	1688	Porto Santo bay	2 0	206	1751	Saucé point to Martin Garcia island	3 0
73	1689	Funchal bay. Pontinha bay	2 0		1752		
242	1690	Hawke bay to Ste. Geneviève bay	3 0	26	1753	Belfast lough	3 0
79	1691	Island of Ascension	3 0	108	1754	Tung yung to Wên chau bay	3 0
46	1692	Anchorage on the coast of Morocco	2 0	44	1755	San Ciprian bay to Cape Finisterre	3 0
	1693			45	1756	Cape Finisterre to Vigo bay	2 0
146	1694	Anchorage in Bass strait	2 0	167	1757	Nukulau island to Namuka island	3 0
145	1695a	Bass strait—eastern sheet	3 0	45	1758	Arosa and Pontevedra bays	3 0
145	1695b	Bass strait—western sheet	3 0	108	1759	Wên chau bay to Kue shan islands	3 0
138	1696	Lombok to Flores	3 0	107	1760	The Brothers to Ockseu islands	5 0
76	1697	Garraway point to Growa point	2 0	108	1761	Ockseu islands to Tung yung	3 0
11	1698	Dover harbour	5 0	61	1762	Zante bay	2 0
75	1699	Levrier bay and Cape Blanco	2 0	108	1763	Wên-chau port and approaches	3 0
141	1700	Fremantle harbour and Gage roads	3 0	107	1764	Amoy Inner harbour	3 0
101	1701	Anchorage on the west coast of Sumatra	2 0	23	1765	Cork harbour and approaches	3 0
240	1702	Plans on the south coast of Newfoundland	2 0	46	1766	Cape Ferrat to Cape Bongaroni	3 0
145	1703	Wilson promontory, &c.	3 0	107	1767	Approaches to Amoy harbour	5 0
142	1704	Adam bay and entrance of the Adelaide river	3 0	45	1768	Carril bay and approach	3 0
142	1705	Victoria river	2 0		1769		
147	1706	Banks strait	3 0	33	1770	Port of Libau	2 0
145	1707	Port Western	3 0	79	1771	Island of St. Helena	3 0
142	1708	Albert river	2 0	27	1772	Approaches to Wexford harbour	4 0
231	1709	Charlottetown harbour	2 0	23	1773	Queenstown and Port of Cork—inner sheet	3 0
47	1710	Bougie	2 0	203	1774	Stanley harbour, with Ports William and Harriet	2 0
97	1711	Narasapur point to Bimlipatam	3 0	14	1775	Whitehaven (England)	2 0
231	1712	Miramichi river	2 0	18	1776	Trangisvaag	2 0
	1713			23	1777	Queenstown and Port of Cork—outer sheet	3 0
222	1714	Cap Haitien harbour	2 0	131	1778	Ambong and Usukan bays	3 0
233	1715	Chaleur bay	2 0	94	1779	Veraval roads. Jafarabad harbour	2 0
142	1716	Jones island to Cape Voltaire	3 0	51	1780	Gulfs of Lyons and Genoa	4 0
186	1717	Port Angeles	2 0	130	1781	Dent haven. Tawao	2 0
212	1718	Bonacca island	2 0	191	1782	Pisco bay to St. Elena point	4 0
55	1719	Capraia island. Giannutri isle. &c.	2 0	18	1783	Thurso bay	2 0
21	1720	Filey bay	2 0	11	1784	Yarmouth	1 0
21	1721	Alnmouth bay	3 0	213	1785	Espiritu Santo and Ascension bays. Cozumel island	2 0
75	1722	Cacheo river	2 0				
141	1723	The Houtman rocks and adjacent coast	2 0	212	1786	Anchorage on the coast of Honduras	2 0
75	1724	Bijouga islands—Sheet 2	2 0	27	1787	Wexford to Wicklow	4 0
141	1725	Champion bay	2 0	62	1788	Petali islands and anchorages	2 0
75	1726	Bijouga islands—Sheet 1	2 0	102	1789	Channels between Sumatra, Linga, and Singkep	3 0
75	1727	Bijouga islands—Sheet 3	2 0	15	1790	Oban and approaches	3 0
55	1728	Gulf of Naples	3 0	237	1791	Cove island to Great Duck island, &c.	4 0
170	1729	Ronkiti haven	2 0	186	1792	Port Townsend and Kilisut harbour	2 0
165	1730	Samoa or Navigator islands	3 0	211	1793	Chiriqui lagoon	3 0
237	1731	Parry sound and approaches	5 0	211	1794	Tiger channel	2 0
67	1732	Naxia bay	1 0	211	1795	Crawl Cay channel. Shepherd harbour	2 0
55	1733	Ponza islands	2 0	213	1796	Chinchorro bank. Chinchorro anchorages	2 0
238	1734	St. Julien island to Hooping harbour, &c.	4 0	212	1797	Negro head to Turneffe cays	3 0

Page.	No. of Chart.	Title of Chart or Plan.	Net Price. s. d.	Page.	No. of Chart.	Title of Chart or Plan.	Net Price. s. d.
112	1798	Kinchau to Terminal head	4 0	77	1860	Cape St. Paul to Porto Novo	2 0
211	1799	Boca del Drago. Boca del Toro	2 0	77	1861	Porto Novo to Lekki	2 0
60	1800	Malta to Cape Malea	4 0	77	1862	Lekki to River Dodo	3 0
209	1801	Trinidad to Surinam	2 0	77	1863	River Dodo to Bonny river	3 0
209	1802	Surinam to Cabo do Norte	2 0	15	1864	Campbelton loch	2 0
209	1803	Cabo do Norte to Maranham	2 0	73	1865	Santa Maria and the Formigas	2 0
51	1804	Cape St. Sebastian to Cette	4 0	67	1866	Amorgos and Denusa islands	2 0
51	1805	Cette to Marseille	3 0	67	1867	Nikaria island	2 0
78	1806	Great Fish bay to Walfisch bay	3 0	130	1868	Taganak to Tawi Tawi	3 0
142	1807	Carpentaria gulf—southern part	3 0	74	1869	Gran Canaria	2 0
81	1808	Cape Delgado to Kilwa	2 0	74	1870	Tenerife	2 0
81	1809	Mozambique harbour to Ras Pekawi	3 0	62	1871	Ports Surbi and Mijella. Port Vathudi	2 0
81	1810	River Zambesi to Mozambique harbour	3 0	42	1872	Calais to the River Schelde entrance	4 0
108	1811	Kue shan islands to Nimrod sound	2 0	74	1873	Palma, Gomera, and Hierro	2 0
82	1812	West coast of Pemba island	3 0	203	1874	Ports in the Falkland islands	2 0
191	1813	Port Payta to Ayangui point	2 0	29	1875	Jade river to Norder piep	3 0
191	1814	Ayangui point to Verde point	2 0	188	1876	Mazatlan harbour. &c.	2 0
66	1815	Islands of Tinos, Mykoni, Rhenea, and Delos	2 0	78	1877	River Gaboon	3 0
61	1816	Plans of anchorages in the Gulf of Athens	2 0	64	1878	Plans of anchorage in the Aegean sea	2 0
66	1817	Islands of Thermia, Jura, Serpho, Siphano	2 0	25	1879	Aran island to Dawros bay	3 0
73	1818	Terceira and Graciosa	2 0	63	1880	Plans in the Gulf of Xeros	2 0
24	1819	River Shannon to Carrigaholt	3 0	86	1881	Cargados Carajos shoals	2 0
62	1820	Andros island and Doro channel	3 0	21	1882	Bridlington bay	2 0
42	1821	Asnelles to Villers	3 0	25	1883	Bloody Foreland to Aran island	3 0
130	1822	Sarawak river	3 0	97	1884	Arakan river. Akyab	3 0
19	1823	Banff to Dumbeath harbour	3 0	68	1885	Makri harbour	1 0
23	1824a	East coast of Ireland, with Irish channel	4 0	68	1886	Karaghatch to Makri	2 0
23	1824b	West coast of Ireland	4 0		1887		
26	1825a	Irish channel—northern sheet	4 0	67	1888	Stampalia island	2 0
26	1825b	Irish channel—southern sheet	6 0		1889		
14	1826	Formby point to Kirkcudbright	4 0	145	1890	Woolloomooloo and Farm Cove anchorages	2 0
62	1827	Gavriion bay	1 0	63	1891	Plans of anchorages in the Grecian archipelago	2 0
22	1828	The Downs	5 0	63	1892	Plans of anchorages in the Grecian archipelago	2 0
165	1829	Fiji islands to Samoa islands	3 0	197	1893	Plans on the east coast of Chiloe island	2 0
165	1830	Ellice islands to Phoenix islands	3 0	97	1894	Ramapatnam to Narasapur point	3 0
73	1831	Islands of Madeira, Porto Santo, and Dezertas	3 0	11	1895	Dungeness to the Thames	4 0
67	1832	Plans of anchorages in the Grecian archipelago	2 0	150	1896	Entrances to Auckland harbour	2 0
22	1833	River Medway—Sheet 1	4 0	184	1897a	Esquimalt harbour	3 0
22	1834	River Medway—Sheet 2	3 0	184	1897b	Victoria harbour	3 0
184	1835	Clayoquot sound	3 0	64	1898	Islands of Kos, Niseros, and Piskopi	2 0
16	1836	Tobermory harbour	2 0	64	1899	Kalimmo, Kappari, and Kos channels	2 0
67	1837	Paros and Naxos	3 0	144	1900	Port Curtis	3 0
23	1838	Bantry bay—Sheet 2	3 0	181	1901	Plans in British Columbia	3 0
16	1839	Portree harbour	2 0	64	1902	Gulf of Sandarli	2 0
23	1840	Bantry bay—Sheet 1	3 0	24	1903	Galway harbour	2 0
55	1841	Civita Vecchia to Naples	3 0	66	1904	Megalo Kastrol or Candia	2 0
56	1842	Naples to Cape Bonifati	3 0	11	1905	Southampton water	3 0
80	1843	East London harbour and approaches	2 0	184	1906	Becher and Pedder bays	2 0
131	1844	Labuan island	2 0	184	1907	Sooke inlet	2 0
98	1845	Moulmein river and approaches	3 0	188	1908	Plans on west coast of Lower California	2 0
	1846			47	1909	Cape Ivi to Algiers	3 0
69	1847	Plans on the coast of Syria	2 0	47	1910	Algiers to Cape Bougaroni	4 0
49	1848	Port Málaga	2 0	184	1911	Approach to Juan de Fuca strait	3 0
80	1849	Simons bay	3 0	46	1912	Tangier bay	2 0
74	1850	Fuerteventura	2 0	162	1913	Malekula island—northern part	3 0
224	1851	English harbour	2 0	12	1914	Looe harbour	2 0
74	1852	Lanzarote	2 0	178	1915	Anchorages in Alaska	2 0
192	1853	The Boqueron of Callao	2 0	185	1916	Nootka sound. Friendly cove	3 0
73	1854	San Miguel	2 0	182	1917	Vancouver island	3 0
73	1855	Fayal, Pico, and San Jorge	2 0	23	1918	Port Magee	2 0
74	1856	Santa Cruz (Canary Is.)	1 0	17	1919	Stornoway harbour	2 0
230	1857	L'Etang harbour	2 0	80	1920	Table bay	3 0
213	1858	Plans in Yucatan	2 0	87	1921	St. Paul island. Amsterdam island	3 0
13	1859	King road	2 0	184	1922	Fraser river and Burrard inlet	4 0

Page.	No. of Chart.	Title of Chart or Plan.	Net Price. s. d.	Page.	No. of Chart.	Title of Chart or Plan.	Net Price. s. d.
181	1923a	Cape Caution to Port Simpson—northern portion	3 0	24	1984	Galway bay	3 0
182	1923b	Cape Caution to Port Simpson—southern portion	4 0	108	1985	Hai tan strait	3 0
188	1924	Anchorages on the coast of Lower California	2 0	231	1986	Buctouche river	2 0
186	1925	Bodega bay	2 0	13	1987	St. Ives bay	2 0
108	1926	Anpei anchorage	2 0	108	1988	Approach to Sam sa inlet	3 0
190	1927	Acajutla anchorage	1 0	231	1989	Pictou harbour	2 0
190	1928	Coiba or Quibo island	3 0	231	1990	Merigomish harbour	2 0
190	1929	Bahia Honda (Central America)	2 0	11	1991	Folkestone harbour	2 0
188	1930	Magdalena bay	3 0	231	1992	Tatamagouche bay and River John	2 0
190	1931	Gulf of Nicoya	3 0	224	1993	Road harbour	2 0
238	1932	Orange bay	2 0		1994		
190	1933	Port Culebra	2 0	102	1995	Singapore road	3 0
21	1934	River Tyne entrance	3 0	58	1996	Fiume	2 0
203	1935	Bay of Harbours and Bull road	1 0	224	1997	Barbuda island	2 0
189	1936	Islands in the North Pacific ocean	2 0	150	1998	Omaha bay to Tiri Tiri Matangi	3 0
143	1937	Adolphus channel with Albany pass	3 0	152	1999	Ports Lyttelton and Levy, and Pigeon bay	2 0
32	1938	Alsen sund and Augustenburger fiord	3 0		2000		
60	1939	Dragamesti bay and approaches	3 0	206	2001	Monte Video bay. Maldonado bay	3 0
73	1940	Fayal channel. Horta and Pim bays	2 0	207	2002	Rio Grande do Sul	2 0
231	1941	Cocagne harbour	2 0	231	2003	Wallace harbour	2 0
232	1942	Bedeque harbour	2 0	206	2004	Colonia roads	2 0
231	1943	Shediac bay and harbour	2 0	232	2005	Boughton or Grand river	2 0
189	1944	Acapulco harbour	2 0	15	2006	River Clyde from Greenock to Dumbarton	3 0
120	1945	Tanabe wan	2 0	15	2007	River Clyde from Dumbarton to Glasgow	3 0
73	1946	Corvo and Flores	2 0	224	2008	Anegada	2 0
186	1947	Admiralty inlet and Puget sound	3 0	217	2009	23° 40' north latitude to Old Bahama channel	3 0
89	1948	Mersa Makdah and approach to Trinkitat	2 0	14	2010	Morecambe bay	3 0
	1949			14	2011	Holyhead harbour	3 0
73	1950	Azores or Western isles	2 0	212	2012	San Juan del Norte or Greytown	2 0
14	1951	Liverpool bay	3 0	230	2013	West Quoddy head to Point Lepreau	2 0
144	1952	Port Clinton	2 0	224	2014	Falmouth and English harbours	2 0
17	1953	Loch Inver and Loch Roe	2 0	157	2015	Plans in New Britain and New Ireland	3 0
18	1954	Thurso bay to the North Minch	4 0	224	2016	Gorda sound	2 0
90	1955	Mokha road	2 0	23	2017	Dungarvan harbour	2 0
203	1956	Port Fitzroy and Port Pleasant	2 0	231	2018	Port Hood	2 0
107	1957	Namoa island	2 0	224	2019	Sir Francis Drake's channel	2 0
107	1958	Tongsang harbour and Hutau bay	2 0	230	2020	Campobello island	2 0
107	1959	Hu i tau and Chimmo bays	2 0		2021		
190	1960	Gulf of Fonseca	3 0	220	2022	Alfred sound	2 0
108	1961	Pescadores islands	3 0	102	2023	Singapore—Keppel harbour	3 0
107	1962	Hongkong to The Brothers	4 0	150	2024	Whangaruru harbour	2 0
156	1963	Kiriwina or Trobriand islands	1 0	220	2025	Mathew Town road	2 0
130	1964	Tanjong Puting to Tanjong Sambar	3 0		2026		
104	1965	Kua lakh to Kao tao islands	3 0	232	2027	Cascumpeque harbour	2 0
211	1966	Tortuga to Cape La Vela	3 0	231	2028	Mabou harbour	2 0
12	1967	Plymouth sound	3 0	232	2029	Cardigan bay	3 0
107	1968	Formosa island and strait	3 0	23	2030	Valentia harbour	2 0
121	1969	Ozuchi jima to Funoko sima	3 0	96	2031	Ceylon, east coast—7° 20' N. to Point Pedro	3 0
150	1970	Auckland harbour and approaches	4 0	231	2032	Pomquet and Tracadie harbours	2 0
38	1971	Approaches to Trondhjem—western sheet	3 0	231	2033	St. Ann bay	2 0
38	1972	Approaches to Trondhjem—eastern sheet	4 0	231	2034	Northumberland strait	4 0
232	1973	Murray harbour	2 0	150	2035	Coromandel harbour	2 0
31	1974	Jaeloen to Christiania	3 0	231	2036	Pugwash harbour	2 0
21	1975	Kentish Knock and the Naze to the West Swin	5 0	15	2037	Gigha sound	2 0
56	1976	Cape Bonifati to Strait of Messina	3 0	224	2038	Anguilla, St. Martin, and St. Bartholomew islands	2 0
231	1977	Caribou harbour	2 0	206	2039	Index to the Rivers Parana, Paraguay, and Uruguay	2 0
48	1978	Benghazi	2 0				
	1979			11	2040	The Solent	3 0
	1980				2041		
	1981			231	2042	Sydney harbour	2 0
203	1982a	River Parana—Paraná Guazu to Ceibal	3 0	66	2043	Santorin island. Cristiani islands	2 0
205	1982b	River Parana—Ceibal to Paraná	3 0	207	2044	Ilha Grande and Sapetiba bays	3 0
205	1982c	River Parana—Caálayti sand to Corrientes	3 0	11	2045	Owers to Christchurch, &c.	5 0
232	1983	Malpeque bay	3 0	23	2046	Waterford harbour	3 0

Page.	No. of Chart.	Title of Chart or Plan.	Net Price. s. d.	Page.	No. of Chart.	Title of Chart or Plan.	Net Price. s. d.
150	2047	Whangarei harbour - - - - -	3 0	131	2109	Barram point to Nosong point - - - - -	2 0
62	2048	Skyros island - - - - -	2 0	179	2110	Anchorage in South-east Alaska - - - - -	3 0
23	2049	Kinsale to Wexford - - - - -	4 0	131	2111	Nosong point to Ambong bay - - - - -	3 0
11	2050	Approaches to Spithead - - - - -	4 0	131	2112	Ambong bay to Sampanmangio point - - - - -	3 0
66	2051	Islands of Milo, Anti Milo, Kimolos, and Polino - - - - -	2 0	54	2113	Plans of anchorages on the west coast of Sicily - - - - -	2 0
21	2052	Harwich approaches - - - - -	3 0	32	2114	The Kattegat - - - - -	3 0
23	2053	Kinsale harbour and Oyster haven - - - - -	3 0	32	2115	The Sound - - - - -	3 0
151	2054	Cook strait and the coast to Cape Egmont - - - - -	3 0	32	2116	Little Belt - - - - -	4 0
231	2055	Antigonish harbour - - - - -	2 0	33	2117	Kiel bay - - - - -	3 0
101,139	2056	Sunda strait and approaches - - - - -	3 0	246	2118	Discoveries in the Arctic sea - - - - -	5 0
24	2057	Westport bay - - - - -	3 0	145	2119	Newcastle harbour - - - - -	3 0
9, 228	2058	North Atlantic route chart - - - - -	5 0	154	2120	Cape Blackwood to Freshwater bay - - - - -	3 0
9, 228	2059	North Atlantic ocean - - - - -	4 0	154	2121	Freshwater bay to Round head - - - - -	3 0
9, 73	2060a	North Atlantic ocean—eastern portion - - - - -	5 0	154	2122	Round head to Orangerie bay - - - - -	3 0
9, 228	2060b	North Atlantic ocean—western portion - - - - -	5 0	156	2123	Orangerie bay to Bramble haven - - - - -	3 0
41	2061	Approaches to Kem - - - - -	1 0	156	2124	Bramble haven to Rossel island - - - - -	3 0
104	2062	Tong king gulf - - - - -	3 0	23	2125	Valentia island - - - - -	2 0
54	2063	Malta island—northern portion - - - - -	4 0	154	2126	Port Moresby - - - - -	2 0
242	2064	Shallow bay to Gun point. Portland cove - - - - -	3 0	2127			
224	2065	St. John's harbour and approaches (Antigua) - - - - -	3 0	117	2128	Plans of the Kuril islands - - - - -	2 0
84	2066	Anchorage in Comoro islands - - - - -	2 0	23	2129	Long Island and Baltimore bays - - - - -	3 0
182	2067	Harbours in Discovery passage, Broughton strait, and Goletas channel - - - - -	2 0	147	2130	Port Davey - - - - -	2 0
				15	2131	Arran island to Gare loch - - - - -	4 0
24	2068	Newport bay - - - - -	3 0	162	2132	Anchorage in Epi island - - - - -	2 0
164	2069	Approaches to Port Noumea - - - - -	2 0	122	2133	Harbours and anchorages on the north coast of Nipon - - - - -	2 0
62	2070	Saloniki bay - - - - -	2 0				
23	2071	Youghal harbour - - - - -	3 0	131	2134	Muara harbour and approaches to Bruni river - - - - -	3 0
62	2072	Skopelos group - - - - -	2 0	98	2135	Irrawaddy river—Sheet 1 - - - - -	3 0
42	2073	Cape Barfleur to Courseulles - - - - -	3 0	98	2136	Irrawaddy river—Sheet 2 - - - - -	3 0
68	2074	Cyprus - - - - -	3 0	102	2137	Gaspar strait - - - - -	3 0
216	2075	Old Bahama channel to Exuma - - - - -	4 0	33	2138	Approaches to Grön sound and the Stor Ström - - - - -	2 0
18	2076	Loch Eriboll - - - - -	3 0	190	2139	Port Nuevo - - - - -	2 0
216	2077	Exuma to New Providence - - - - -	3 0	130	2140	Plans in the Natuna islands - - - - -	3 0
184	2078	Plans in British Columbia - - - - -	2 0	241	2141	Richards harbour to Ramea islands - - - - -	4 0
224	2079	Ports in Antilles (Leeward islands) - - - - -	2 0	241	2142	Ramea islands to Indian harbour - - - - -	4 0
23	2080	Clonakilty bay - - - - -	2 0	241	2143	Indian harbour to Cape Ray - - - - -	4 0
23	2081	Courtmaesherry bay - - - - -	2 0	212	2144	Ports on the east coast of Costa Rica - - - - -	2 0
80	2082	Table bay to Cape Agulhas - - - - -	3 0	190,211	2145	Cape Mala to Elena bay, &c. - - - - -	3 0
80	2083	Cape Agulhas to Mossel bay - - - - -	3 0	42	2146	Havre to River Durdent. Villers to Le Havre - - - - -	3 0
80	2084	Mossel bay to Cape St. Francis - - - - -	3 0	42	2147	River Durdent to Cayeux - - - - -	3 0
80	2085	Cape St. Francis to Waterloo bay - - - - -	3 0	42	2148	Cayeux to Boulogne - - - - -	3 0
80	2086	Waterloo bay to Bashee river - - - - -	3 0	102	2149	Banka and Gaspar straits - - - - -	3 0
80	2087	Bashee river to Umtamvuna river - - - - -	3 0	33	2150	Giedser odde to Bornholm - - - - -	3 0
80	2088	Umtamvuna river to Tugela river - - - - -	3 0	22	2151	Broadness to Mucking light - - - - -	4 0
81	2089	Tugela river to Delagoa bay - - - - -	3 0	148	2152	Anchorage in St. Vincent gulf - - - - -	2 0
90	2090	Anchorage in the Gulf of Tajura - - - - -	2 0	102	2153	Port Swettenham - - - - -	3 0
79	2091	Table bay to Donkin bay - - - - -	3 0	11	2154	Newhaven - - - - -	2 0
23	2092	Castle haven and Glandore harbour - - - - -	2 0	15	2155	Sound of Mull - - - - -	4 0
194	2093	Iquique - - - - -	2 0	26	2156	Lough Strangford - - - - -	3 0
14	2094	Isle of Man - - - - -	3 0	52	2157	Maddalena and adjacent islands - - - - -	3 0
80	2095	Hondeklip bay to Port Natal - - - - -	3 0	46	2158a	Mediterranean sea—western sheet - - - - -	4 0
24	2096	Roundstone, &c., bays - - - - -	3 0	46	2158b	Mediterranean sea—eastern sheet - - - - -	4 0
210	2097	Port of Spain. Bocas de Dragos - - - - -	3 0	15	2159	Firth of Clyde and Loch Fyne - - - - -	5 0
216	2098	Egg island to Eleuthera island - - - - -	2 0	102	2160	Carimata strait - - - - -	3 0
130	2099	North-western part of Sibuko bay - - - - -	3 0	90	2161	Ghubbet Soghra - - - - -	2 0
42	2100	Plateau des Minquiers - - - - -	2 0	18	2162	Pentland firth - - - - -	2 0
103	2101	Plans in the Gulf of Siam - - - - -	1 0	231	2163	Canso harbour - - - - -	2 0
236	2102	Western islands to Waubaushene - - - - -	5 0		2164		
214	2103	Laguna de Terminos—Western entrance - - - - -	2 0	162	2165	Maskelyne islands. Vao anchorage - - - - -	2 0
130	2104	Tanjong Bayung to Tanjong Datu - - - - -	3 0	145	2166	Broken bay - - - - -	2 0
125	2105	Miyako jima and Yayeyama groups - - - - -	2 0	19	2167	Firth of Cromarty - - - - -	3 0
130	2106	Sarawak river to Cape Sirik - - - - -	2 0	181	2168	Ports in Queen Charlotte islands - - - - -	2 0
123	2107	Cape Sirik to Tatan point - - - - -	2 0	172	2169	Islands in the North Pacific - - - - -	2 0
200	2108	Tatan point to Barram point - - - - -	2 0	19	2170	Firth of Dornoch - - - - -	3 0

Page.	No. of Chart.	Title of Chart or Plan.	Net Price. s. d.	Page.	No. of Chart.	Title of Chart or Plan.	Net Price. s. d.
	2171			34	2227	Revel roadstead - - - - -	2 0
11	2172	Swanage bay - - - - -	2 0	79	2228	Tristan da Cunha group - - - - -	2 0
24	2173	Slyne head to Liscanor bay - - - - -	2 0	209	2229	River Amazon—Gurupa to Iquitos - - - - -	3 0
122	2174	Amarube zaki to Ando zaki - - - - -	3 0	70	2230	Bosporus to Cape Kaliakra - - - - -	3 0
11	2175	Poole bay - - - - -	4 0	70	2231	Cape Kaliakra to Odessa - - - - -	3 0
145	2176	Bateman bay - - - - -	1 0	71	2232	Odessa to Sevastopol - - - - -	3 0
245	2177	Baffin bay - - - - -	2 0	71	2233	Sevastopol to Kertch strait - - - - -	3 0
152	2178	Anchorage on east coast of South island (New Zealand) - - - - -	3 0	71	2234	Sea of Azov - - - - -	3 0
145	2179	Botany bay and Port Hacking - - - - -	2 0	71	2235	Fort Anakria to Kertch strait - - - - -	3 0
18	2180a	Northern portion of the Orkney islands - - - - -	3 0	72	2236	Cape Yasun to Fort Anakria - - - - -	3 0
18	2180b	Southern portion of the Orkney islands - - - - -	3 0	72	2237	Kerempeh to Cape Yasun - - - - -	3 0
19	2181	Dunbeath harbour to Thurso bay - - - - -	2 0	72	2238	Bosporus to Kerempeh - - - - -	3 0
29	2182a	The North Sea—southern sheet - - - - -	4 0	34	2239	The bay and city of St. Petersburg - - - - -	2 0
29	2182b	The North Sea—northern sheet - - - - -	5 0	249	2240	Approach to Grundar and Kolgrafa fiords and Stykkisholmr - - - - -	2 0
224	2183	Harbour of St. Thomas - - - - -	3 0	34	2241	Entrance to the Gulf of Finland - - - - -	3 0
23	2184	South-west coast of Ireland - - - - -	3 0	70	2242	Marmara island and Pasha Liman group - - - - -	2 0
152	2185	Nelson anchorages - - - - -	2 0	122	2243	Noto peninsula - - - - -	3 0
209	2186	River Pará - - - - -	2 0	130	2244	Anamba islands—north-eastern group - - - - -	3 0
231	2187	Miramichi bay - - - - -	3 0	34	2245	Hogland to Seskär—south shore - - - - -	3 0
68	2188	Iskanderún or Alexandretta bay - - - - -	2 0	34	2246	Port Baltic to Hogland - - - - -	3 0
182	2189	Ports adjacent to Principe and Grenville channels - - - - -	2 0	34	2247	Hogland to Seskär—north shore - - - - -	3 0
181	2190	Nass bay. Nass river - - - - -	2 0	188	2248	Anchorage in the Gulf of California - - - - -	2 0
34	2191	Gulf of Finland - - - - -	4 0	123	2249	Ports on the east coast of Kiusiu - - - - -	2 0
116	2192	Plans in Sakhalin island - - - - -	3 0	36	2250	Gotland - - - - -	3 0
132	2193	Anchorage between Mindanao and Celebes - - - - -	2 0	36	2251	Kalmar sound and Öland island - - - - -	3 0
133	2194	Anchorage in the northern part of Celebes - - - - -	2 0	35	2252	Gulf of Bothnia - - - - -	3 0
133	2195	Anchorage in the eastern part of Celebes - - - - -	2 0	12	2253	Dartmouth harbour - - - - -	3 0
134	2196	Anchorage in the southern part of Celebes - - - - -	2 0	24	2254	Tralee bay to Liscanor bay - - - - -	2 0
93	2197	Point Pedro to Delft island - - - - -	3 0	11	2255	Weymouth and Portland - - - - -	3 0
121	2198	Harbours and anchorages on the north coast of Nipon - - - - -	2 0	33	2256	River Dvina - - - - -	3 0
				191	2257	Verde point to Buenaventura - - - - -	2 0
231	2199	Richibucto river - - - - -	3 0	191	2258	Buenaventura to Cape Marzo - - - - -	2 0
242	2200	Port Saunders, Keppel harbour and Hawke bay - - - - -	3 0	211	2259	Savanilla harbour. Rio Magdalena - - - - -	2 0
100	2201	Plans in Sumatra - - - - -	2 0	31	2260	Songvaar fiord to Lillesand - - - - -	3 0
9, 73	2202a	South Atlantic ocean—eastern portion - - - - -	4 0	190	2261	Panama bay - - - - -	3 0
9, 205	2202b	South Atlantic ocean—western portion - - - - -	4 0	208	2262	Rio Tariri to Contas, &c. - - - - -	3 0
9, 205	2203	South Atlantic ocean - - - - -	3 0	33	2263	Entrance to the Gulf of Riga - - - - -	3 0
155	2204	Angriffs haven. Victoria bay - - - - -	1 0	136	2264	Kéi or Ewaf islands - - - - -	3 0
71	2205	Kertch strait - - - - -	3 0	120	2265	Kobe and Hyogo bays - - - - -	2 0
71	2206	Odessa bay - - - - -	3 0	245	2266	Approaches to Holsteinborg - - - - -	2 0
71	2207	River Danube mouths. Ilan-Ada-Si - - - - -	2 0	190	2267	Gulf of Panama - - - - -	2 0
71	2208	Dniestr estuary - - - - -	2 0	11	2268	Portland harbour - - - - -	3 0
71	2209	Ghenichesk road. Berdiansk road - - - - -	2 0	40	2269	White Sea—Sheet 1 - - - - -	3 0
71	2210	Plans in the Black Sea - - - - -	2 0	40	2270	White Sea—Sheet 2 - - - - -	3 0
166	2211	Apia harbour - - - - -	2 0	40	2271	White Sea—Sheet 3 - - - - -	3 0
105	2212	Tien pak to Macao - - - - -	3 0	40	2272	White Sea—Sheet 4 - - - - -	3 0
	2213			40	2273	White Sea—Sheet 5 - - - - -	3 0
	2214	The Euxine or Black Sea - - - - -	3 0	40	2274	White Sea—Sheet 6 - - - - -	3 0
34	2215	Kronstadt North and South channels - - - - -	3 0	40	2275	White Sea—Sheet 7 - - - - -	3 0
72	2216	Turkish ports on south shore of the Black Sea - - - - -	2 0	40	2276	White Sea—Sheet 8 - - - - -	3 0
34	2217	Port Baltic or Råger wik - - - - -	1 0	41	2277	White Sea—Sheet 9 - - - - -	3 0
32	2218	Aarö sund to Lydö - - - - -	3 0	40	2278	The White Sea - - - - -	3 0
11	2219	Needles channel, with Christchurch bay - - - - -	3 0	34	2279	St. Petersburg bay - - - - -	2 0
72	2220	Ports and anchorages on the south shore of the Black Sea - - - - -	3 0	40	2280	Arkhangel bay and mouths of North Dvina - - - - -	3 0
				37	2281	The Naze to Karmö - - - - -	3 0
72	2221	Russian ports on north shore of the Black Sea - - - - -	2 0	247	2282	Arctic ocean and Greenland sea - - - - -	5 0
188	2222	Guaymas harbour. Puerto San Carlos. Ensenada Bocoehibampo - - - - -	2 0	168	2283	Tongatabu island to L'Esperance rock - - - - -	3 0
	2223			100	2284	Anchorage on the west coast of Sumatra - - - - -	2 0
34	2224	Helsingfors, Sveaborg, and parts adjacent - - - - -	3 0	70	2285	Plans in the Black Sea - - - - -	2 0
162	2225	Ambrym island - - - - -	3 0	70	2286	Approach to the Bosporus - - - - -	3 0
162	2226	Epi and adjacent islands - - - - -	3 0		2287		
				179	2288	Lynn canal - - - - -	3 0
				31	2289	Skagerrak - - - - -	3 0

Page.	No. of Chart.	Title of Chart or Plan.	Net Price. s. d.	Page.	No. of Chart.	Title of Chart or Plan.	Net Price. s. d.
12	2290	Exmouth harbour. Teignmouth	3 0	143	2354	Cape Grenville to Booby island	4 0
37	2291	Bergen to Stav fiord	3 0	158	2355	Anchorage in the Solomon islands	2 0
108	2292	Sam sa inlet	3 0	35	2356	Led sound	2 0
188	2293	Ports in the Gulf of California	2 0	111	2357	Ching wang tao road	2 0
172	2294	Pearl river and lochs	3 0	36	2358	Channels leading to Bomarsund	3 0
38	2295	Trondhjem bay	2 0	35	2359	Fögle fiord	2 0
35	2296	South Quarcken to Hornslandet	3 0	36	2360	Falsterbö point to Kalmar sound	3 0
35	2297	Hangö head to South Quarcken	3 0	36	2361	Öland to Landsört	3 0
35	2298	Nyustad light to Stur fiärd	3 0	36	2362	Landsört to the Gulf of Bothnia	3 0
35	2299	Hornslandet to Stiernö point	3 0	168	2363	Tangatábu	4 0
35	2300	Stiernö point to Fiäderägg	3 0	33	2364	Lobeck bay and Fehmarn belt	4 0
35	2301	Fiäderägg to Tome point	3 0	33	2365	Rostock to Arkona light	3 0
35	2302	Tome point to Tauvö	3 0	33	2366	Arkona to Dievenow river	3 0
37	2303	Approaches to Bergen	3 0	33	2367	Dievenow river to Jersthöft	3 0
37	2304	Karmö to Bergen	3 0	33	2368	Jersthöft to Rixhöft	3 0
37	2305	Stav fiord to Romsdals islands	3 0	33	2369	Rixhöft to Brüster ort	3 0
38	2306	Romsdals islands to Hitteren island	3 0	33	2370	Brüster ort to Memel	3 0
38	2307	Smölen to Sves fiord	3 0	33	2371	Memel to Libau	3 0
38	2308	Brand fiord to Leka	3 0	33	2372	Libau to Lyser ort	4 0
38	2309	Leka to Dömaesö	3 0	33	2373	Gulf of Riga	3 0
38	2310	Dömaesö to Fleina	3 0	15	2374	Anchorage on east coast of Jura	2 0
38	2311	Fleina to Vest fiord and the Lofoten islands	3 0	143	2375	Torres strait—western channels	3 0
38	2312	Lofoten islands to Andö	3 0	108	2376	Harbours in Formosa	2 0
39	2313	Andö to Helgö	3 0		2377		
39	2314	Helgö to Sorö	3 0	71	2378	Büg river	3 0
39	2315	Sorö to the North Cape	3 0	71	2379	Kherson or Dniepr bay	3 0
39	2316	North Cape to Tana fiord	3 0	71	2380	Southern approach to Kherson bay	3 0
39	2317	Tana fiord to Varanger fiord	3 0		2381		
	2318			245	2382	Godhavn or Port of Lievely	1 0
191	2319	Buenaventura port	3 0	158	2383	Anchorage in the Solomon isles	2 0
230	2320	Approach to Halifax	3 0	219	2384	Anchorage on the north coast of Cuba	2 0
15	2321	Loch Fyne	2 0	124	2385	Tsu sima	3 0
29	2322	Scheveningen to Ameland	3 0	17	2386	Cape Wrath to the Flannan isles	4 0
188	2323	Manzanilla bay to the Gulf of California, &c.	3 0	124	2387	Io jima to Madara jima	3 0
188	2324	Cape San Lucas to San Diego bay, &c.	3 0	116	2388	Sea of Okhotsk	3 0
30	2325	Lim fiord	5 0	148	2389	St. Vincent and Spencer gulfs	3 0
15	2326	Loch Killisport to Cuan sound	4 0		2390		
31	2327	The Naze to Christiansand	3 0	128	2391	Iloilo strait and river. Guimaras strait	3 0
31	2328	Christiansand to Sandöen	3 0	158	2392	Veka Vekalla to Wana Wana	3 0
31	2329	Sandöen to the Svenöer	3 0	13	2393	Milford haven. Pembroke reach	3 0
31	2330	Christiania fiord	4 0	52	2394	Cabrera and adjacent islands	3 0
34	2331	Hangö head to Barö sound	3 0	127	2395	Ports in the Philippine islands	2 0
192	2332	Ferrol and Coisco bays	3 0	230	2396	Pope harbour to Liscomb harbour	3 0
40	2333	Varanger fiord to Oleni Nyemetzki island	3 0	19	2397a	Scotland, north and east coasts—south sheet	3 0
40	2334	Oleni Nyemetzki island to Nokuev island	3 0	19	2397b	Scotland, north and east coasts—north sheet	4 0
246	2335	Erebus bay	2 0	87	2398	Kerguelen island	3 0
241	2336	Garia and Le Moine bays	2 0	70	2399	Gulf of Pyrgos or Burghaz. Messemvria to Cape Emineh	3 0
179	2337	Sitka sound	2 0		2400	The bar and approaches to the River Min	3 0
24	2338	Ballysadare bay	2 0	108	2401	Buyuk Chekmejh bay. Beikos, Umur, and Buyukdéré bays	2 0
29	2339	The North Sea	3 0	70	2402	Straits of Durian, Sugi, and Chombol	2 0
71	2340	Balaklava bay	2 0		2403	Singapore strait	5 0
45	2341	Entrance of Guadalquivir river	2 0	102	2404	Singapore Main street	2 0
231	2342	Gut of Canso with Chedabucto bay, &c.	3 0	102	2405	The Kuril islands	4 0
222	2343	Samana bay. Santa Barbara	2 0	117	2406	Ports in Haiti and Santo Domingo	2 0
214	2344	Mobile bay	3 0	222	2407		
12	2345	Penzance bay	2 0	126	2408	Batan islands	2 0
194	2346	Plans on the coast of Chile	2 0	108	2409	West coast of Formosa and Pescadores channel	3 0
119	2347	Nipon, Kiusiu, and Shikoku, &c.	3 0	230	2410	Mars head to Shut-in island	3 0
179	2348	Sitka harbour and approaches	2 0	152	2411	Otago harbour	3 0
144	2349	Magnetic island to Double point	3 0	123	2412	Amoy to Nagasaki	3 0
144	2350	Double point to Cape Grafton	3 0	102	2413	Rhio strait	3 0
43	2351	Anse de Benodet to Chaussée de Sein	3 0	103	2414	Gulf of Siam	3 0
43	2352	Presqu'île de Quiberon to Anse de Benodet	4 0				
43	2353	Rade de Croisic to Presqu'île de Quiberon	3 0				

Page.	No. of Chart.	Title of Chart or Plan.	Net Price. s. d.	Page.	No. of Chart.	Title of Chart or Plan.	Net Price. s. d.
124	2415	Approach to Nagasaki harbour	3 0	16	2475	Ardnamurchan to Summer isles	3 0
124	2416	Okinawa group	3 0	15	2476	Frith of Lorn	4 0
211	2417	Columbia bay. Mandinga harbour	2 0	15	2477	West Loch Tarbert	2 0
15	2418	Colonsay and Oronsay	3 0	76	2478	Manna river to Junk river	3 0
24	2419	Downpatrick head to Achill head	2 0	229	2479	Black Rock and Bridgeport harbours. New Haven harbour	2 0
24	2420	Achill head to Slyne head	2 0	229	2480	Nantucket island to Great Egg harbour	4 0
167	2421	Tonga or Friendly islands	3 0	15	2481	Sound of Islay	3 0
143	2422	Torres strait—north-east and east entrances	3 0	229	2482	Fletchers Neck to Cape Cod	3 0
154	2423	Boigu island to Cape Blackwood	3 0	9, 73	2483	Atlantic and Indian oceans, &c.	5 0
24	2424	Valentia to Cork	4 0	22	2484	London to Gravesend	3 0
212	2425	River Hueson to False cape	3 0	226	2485	Barbados	3 0
181	2426	Port Simpson and adjacent anchorages	3 0	2486			
229	2427	Salem, Marblehead, and Beverly harbours	2 0	229	2487	Portsmouth harbour (United States)	2 0
52	2428	Dragonera island to Carril bay, &c.	3 0	229	2488	Portland harbour (United States)	2 0
70	2429	The Dardanelles	4 0	229	2489	Nantucket sound and eastern approaches	3 0
181	2430	Queen Charlotte islands	2 0	229	2490	Pemaquid point to Fletchers Neck	4 0
178	2431	Port Simpson to Cross sound	4 0	229	2491	Approaches to New York	3 0
115	2432	Tumen Ula to Strelok bay	3 0	289	2492	Bay of Fundy to Block island	3 0
211	2433	Caledonia harbour and Port Escocés	3 0	148	2493	Ports in the Gulf of St. Vincent and Encounter bay	2 0
211	2434	Cartagena harbour (New Granada)	3 0				
246	2435	Mackenzie river to Bering strait	3 0	23	2494		
125	2436	Unten ko	2 0	16	2495	Kenmare river	4 0
46	2437	Cape Tres Forcas to Cape Ivi	4 0	16	2496	Sleat sound	4 0
203	2438	Port Egmont, Keppel sound, &c.	2 0	16	2497	Loch Hourn	3 0
230	2439	Shut-in island to Pope harbour	3 0	16	2498	Southern part of the Sound of Raasay	3 0
24	2440	Teelin head to Downpatrick head	2 0	26	2499	Lough Foyle. River Foyle	3 0
118	2441	Tsugaru strait	3 0	16	2500	Approaches to Loch Broom and to Little Loch Broom	3 0
24	2442	Mutton island, Doonbeg bay, &c.	2 0	17	2501	Priest island to Loch Inver	3 0
246	2443	Melville sound	2 0	17	2502	Eddrachilles bay	3 0
206	2444	River Paraguay—Corrientes to Villa Franca	3 0	17	2503	Lochs Laxford and Inchard	3 0
206	2445	River Paraguay—Villa Franca to Asuncion	3 0	2504			
77	2446	River Benue from the Niger to Dulti	2 0	40	2505	Plans on the north coast of Lapland	2 0
12	2447	The Lizard and adjacent rocks	2 0	16	2506		
182	2448	Approaches to Fitz Hugh and Smith sounds	3 0	116	2507	Ardnamurchan point to Loch Brittle	3 0
182	2449	Lama passage and Seaforth channel	5 0	16	2508	Port Imperatorskaya	1 0
11	2450	Portland to Owers	3 0	16	2509	Ru Ruag to Priest island	3 0
11	2451	Owers to Dungeness	3 0	140	2510	Cocos or Keeling islands	2 0
224	2452	Tortola island to Culebra	3 0	115	2511	Strelok bay to Mosolova point	3 0
181	2453	Browning entrance to Prince Rupert harbour	4 0	183	2512	Approaches to Nanaimo harbour	2 0
126	2454	Northern portion of the island of Luzon	4 0	151	2513	Napier port and harbour	3 0
99	2455	Stewart sound	3 0	69	2514	Ras-el-Fasori to Ras Ziaret	2 0
229	2456	Nantucket sound and western approaches	3 0	15	2515	Mull of Cantyre to Ardnamurchan	4 0
229	2457	Oyster and Huntington bays	2 0	233	2516	Gulf of St. Lawrence and the river to Quebec	3 0
178	2458	Port Simpson to Port McArthur	4 0	231	2517	Green island to Cape Canso	3 0
9, 115	2459	North-west Pacific ocean, &c.	3 0		2518		
9, 115	2460	Kamchatka to Kadiak island	3 0	230	2519	Liscomb island to Green island	3 0
85	2461	Nosi Vao to Purdy sand	3 0	150	2520	Rangaunu or Awanui river	2 0
177	2462	Windham bay to Icy cape	3 0	150	2521	Tauranga harbour	3 0
179	2463	Port McArthur to Windham bay	3 0	207	2522	Santa Catharina island to Rio de la Plata	4 0
85	2464	Nosi Andrianmitarika to Mananonoka point	3 0	88	2523	Red Sea	4 0
137	2465	Plans of anchorages in Serwatti and Tenimber islands	2 0	151	2524	Kawhia harbour	3 0
137	2466	Plans in Flores	2 0	150	2525	Hokianga to Tutukaka	3 0
154	2467	Plans of anchorages on the north coast of New Guinea	2 0	206	2526	Buenos Aires road, and adjacent coast	3 0
137	2468	Plans of anchorages in Sumba, Timor, and adjacent islands	2 0	150	2527	Mayor island to Poverty bay	3 0
29, 33	2469	Kaiser Wilhelm canal	2 0	150	2528	Poverty bay to Cape Palliser	3 0
229	2470	Plans on the east coast of the United States	2 0	152	2529	Cape Campbell to Banks peninsula	4 0
229	2471	New London harbour	2 0	186	2530	San Diego bay to Cape Mendocino	3 0
15	2472	Loch Gilp. East Loch Tarbert. Millport	2 0	186	2531	Cape Mendocino to Vancouver island	3 0
12	2473	Manacle rocks. Runnelstone. Longships. Seven stones	2 0	152	2532	Banks peninsula to Otago	3 0
16	2474	Hebrides from Barra head to Scarpa island	3 0	151	2533	Otago to Mataura river	3 0
				151	2534	Whaingaroa harbour	3 0
				151	2535	Manukau harbour to Cape Egmont	3 0

Page.	No. of Chart.	Title of Chart or Plan.	Net Price. s. d.	Page.	No. of Chart.	Title of Chart or Plan.	Net Price. s. d.
66	2536a	Western part of Candia or Crete	4 0	206	2594	River Paraguay—Oliva to Rio Paraguaymi	3 0
66	2536b	Eastern part of Candia or Crete	3 0	206	2595	River Paraguay—Rio Paraguaymi to Concepcion	3 0
230	2537	Pubnico to Yarmouth	3 0	206	2596	River Paraguay—Concepcion to 21° 40' south	3 0
230	2538	Yarmouth to Petit passage	3 0	102	2597	Banka strait	3 0
230	2539	Grand Manan island, &c.	3 0	3	2598	The World (Magnetic Variation)	5 0
152	2540	Approaches to Awarua or Bluff harbour	3 0	89	2599	Jidda with its approaches	3 0
153	2541	Paterson inlet and Port William	3 0	224	2600	Santo Domingo to Dominica	3 0
153	2542	Port Pegasus. Acheron anchorage. Port Adventure. Lords river	3 0	158	2601	Wana Wana to Mbulo island	3 0
150	2543	Maunganui bluff to Manukau harbour, and Tutukaka harbour to Mayor island	3 0	42	2602	Port de Cherbourg	3 0
206	2544	Rio de la Plata	6 0	70	2603	San Stefano to Erekli	3 0
186	2545	Harbours on the coast of California	2 0	68	2604	Erekli to Hora burnu	3 0
150	2546	Waitemata river	3 0	51	2605	Candia to Alexandretta	3 0
230	2547	Country harbour	3 0	51	2606	Marseille to Agay road	3 0
45	2548	Vigo and Pontevedra bays	3 0	51	2607	Approaches to Toulon	3 0
134	2549	Plans on the east coast of Celebes	3 0	51	2608	Rade d'Agay to San Remo	2 0
19	2550	Port and vicinity of Wick	2 0	2610	2609		
16	2551	Isle of Skye, &c.	3 0	126	2611	Ambonia bay	2 0
23	2552	Dunmanus bay	3 0	42	2612	Fécamp to Boulogne	3 0
152	2553	Foveaux strait and Stewart island	3 0	42	2613	Cape Levi to Fécamp	3 0
55	2554	Leghorn roadstead	3 0	150	2614	Kaipara harbour	3 0
47	2555	Port of Algiers	3 0	11	2615	Portland to Christchurch	4 0
42	2556	Calais road	2 0	152	2616	Cape Foulwind to D'Urville island	3 0
42	2557	Approaches to Lézardrieux	3 0	15	2617	Sound of Iona	3 0
9	2558	The World	5 0	109	2618	Ke lung harbour	2 0
150	2559	Great Barrier island, ports and anchorages	2 0	149	2619	King George sound and Princess Royal harbour	3 0
231	2560	Whitehaven (Nova Scotia)	3 0	11	2620	Eddystone to Portland	3 0
230	2561	Gulliver hole to St. Croix bay	3 0	94	2621	Bombay harbour	3 0
106	2562	Canton river with its western branches	4 0	18	2622	Fair isle	1 0
228	2563	Delaware river—Sheet 1	3 0	54	2623	Comino channels	2 0
228	2564	Delaware river—Sheet 2	3 0	230	2624	Ship harbour	3 0
12	2565	Trevoise head to Dodman point	3 0	214	2625	Laguna de Terminos—Puerto Real entrance	2 0
80	2566	St. John or Umzimvubu river	2 0	214	2626	Bay of Campeche	3 0
21	2567	Tees bay	3 0	184	2627	Semiahmoo bay and Drayton harbour	2 0
18	2568	Hoy sound	3 0	54	2628	Malta island—south-east portion	3 0
18	2569	North Ronaldsay firth	2 0	54	2629	Malta island—part of the south coast, &c.	2 0
16	2570	Northern part of the Sound of Raasay	3 0	48	2630	Alexandria to Port Said	4 0
80	2571	Cape Hangklip to Dyer island	3 0	11	2631	Portsmouth harbour	5 0
	2572			11	2631a	Portsmouth harbour (upper part)	5 0
48	2573	Damietta to El Arish	3 0	68	2632	Gulf of Iskanderin to Markhab	3 0
150	2574	Mercury bay	2 0	69	2633	Markhab to Ras en Nakúra	3 0
132	2575	Eastern part of the Celébes sea	3 0	69	2634	Ras en Nakúra to El Arish	3 0
129	2576	Sulu archipelago, and north-east coast of Borneo	3 0	15	2635	Scotland, west coast	3 0
126	2577	Philippine islands between San Bernardino and Mindoro straits	3 0	135	2636	North part of the Strait of Makassar	3 0
127	2578	Eastern part of the Sulu or Mindoro sea	3 0	134	2637	South part of the Strait of Makassar	3 0
218	2579	Cuba	5 0	16	2638	Loch Torridon and Loch Shieldaig	3 0
229	2580	East river and northern approaches to New York	3 0	16	2639	Loch Carron and Loch Kishorn	3 0
18	2581	Scapa Flow and approaches—southern sheet	3 0	3	2640	World (Current chart)	3 0
18	2582	Pierowall road and approaches	3 0	156	2641	Guasopa harbour	2 0
18	2583	Deer sound and Inganess bay	2 0	16	2642	Sound of Harris	3 0
18	2584	Approaches to Kirkwall	3 0	42	2643	Raz de Sein to Goulven	3 0
	2585	England, coast guard map	3 0	42	2644	Ile d'Ouessant to Plateau des Roches Douvres	4 0
	2586	Scotland, coast guard map	3 0	43	2645	Ile de Groix to Raz de Sein	3 0
	2587	Ireland, coast guard map	3 0	43	2646	Bourgneuf to Ile de Groix	3 0
151	2588	Entry anchorage. Porirua harbour and Mana island	2 0	43	2647	Les Sables d'Olonne to Bourgneuf	2 0
153	2589	Foveaux strait to Awarua river	3 0	43	2648	Pointe de la Coubre to Les Sables d'Olonne	3 0
153	2590	River Awarua to River Waiau	2 0	240	2649	Bull arm	2 0
153	2591	River Waiau to Cape Foulwind	3 0	116	2650	Strait of Tartary	3 0
90	2592	Perim island and Bab el Mandeb Small strait	3 0	18	2651	Bressay sound or Lerwick harbour	3 0
29	2593	Terschelling zeegat to Friesche zeegat	4 0	15	2652	Loch Tuadh and the isles	3 0
				111	2653	Pei-ho river—Sheet 1	4 0
				111	2654	Pei-ho river—Sheet 2	3 0
				120	2655	Approaches to Shimoda harbour	2 0
				230	2656	Brier island to Gulliver hole	3 0



Page.	No. of Chart.	Title of Chart or Plan.	Net Price. s. d.	Page.	No. of Chart.	Title of Chart or Plan.	Net Price. s. d.
119	2657	Gulf of Tokyo or Yedo	3 0	115	2716	Siau-wuhu bay	2 0
159	2658	Gavutu and Tulagi harbours	3 0	46, 49	2717	Gibraltar to Alicante, and Cape Spartel to Cape Ferrat	3 0
158	2659	Anchorage in the Solomon islands	2 0	133	2718	Anchorage on the east coast of Celebes	2 0
104	2660a	China sea, southern portion—western sheet	3 0	103	2719	Lem Tane to Koh Ta kut	2 0
104	2660b	China sea, southern portion—eastern sheet	3 0	103	2720	Koh Ta kut to Cape Liant	3 0
104	2661a	China sea, northern portion—western sheet	3 0	103	2721	Cape Liant to Koh Kut	3 0
104	2661b	China sea, northern portion—eastern sheet	3 0	103	2722	Koh Kut to Bay island	3 0
135	2662	Ports in Makassar strait	3 0	103	2723	Bay island to Pulo Obi	3 0
230	2663	Beaver harbour	3 0	66	2724	Plans of bays and ports in Candia or Crete	2 0
43	2664	Pointe d'Arcachon to Pointe de la Coubre	3 0	103	2725	Koh Tron and channels leading to Kamput	3 0
43	2665	Rio Bidasoia to Pointe d'Arcachon	3 0	150	2726	Manukau harbour	3 0
233	2666	St. Johns to Halifax, with the outer banks	3 0	231	2727	Cape Breton island	3 0
24	2667	Achill head to Roonagh head	3 0	44	2728	Rio Bidasoia to Cape Peñas	3 0
68	2668	Mersina roadstead	2 0	231	2730	Scatari island and Menadou bay	3 0
28, 42	2669	Channel islands, and adjacent coast of France	4 0	146	2731	Geelong harbour	3 0
229	2670	Halifax to the Delaware	3 0	138	2732	Plans of anchorages in Java, Bali, and Lombok	2 0
203	2671	Choiseul sound	3 0	249	2733	Portland to Snefells Jökul, including Faxa bugt	3 0
118	2672	Hakodate ko	2 0	106	2734	Sam chau to Chau sun	3 0
230	2673	Nicumteau bay and parts adjacent	3 0	106	2735	Chau sun to Wu chau fu	3 0
134	2674	Anchorage on the south coast of Celebes	2 0	94	2737	Viziadrug to Cochin	3 0
11	2675a	English channel—western sheet	4 0	95	2738	Cochin to Cape Comorin	3 0
11	2675b	English channel—middle sheet	4 0	23	2739	Tulee and Brandon bays	3 0
11	2675c	English channel—eastern sheet	4 0	249	2740	Iceland, and the Faeroe islands	3 0
16	2676	Loch Alsh and Loch Duich	3 0	84	2741	Mayotta island	3 0
224	2677	Culebra or Passage island	3 0	46	2742	Ceuta bay	2 0
110	2678	Nanking to Tung liu	3 0	42	2744	The channels and road of Morlaix	3 0
23	2679	Kerry head to Valentia	3 0	42	2745	Ile de Bas and adjacent coast	3 0
45	2680	Lagos bay and approaches	2 0	43	2746	Pertuis d'Antioche, &c.	3 0
48	2681	Abukir bay	3 0	146	2747	Entrance to Port Phillip	5 0
13	2682	Nash point to New Passage	3 0	190	2748	Chamé bay	2 0
9, 154	2683	Pacific ocean	5 0	191	2749	Plans on north-west coast of South America	2 0
152	2684	Cook Strait anchorages—Sheet 1	3 0	17	2750	Loch Skipport	2 0
152	2685	Cook Strait anchorages—Sheet 2	3 0	247	2751	Spitsbergen	3 0
	2686			26	2752	Horn head to Bloody Foreland	3 0
231	2687	Great Bras d'Or, &c.	3 0	66	2753	Islands of Polykandro, Sikinos, and Nio	3 0
231	2688	Guysborough harbour	3 0	229	2754	Long Island sound—eastern part	3 0
184	2689	Juan de Fuca strait to Strait of Georgia	3 0	229	2755	Long Island sound—western part	3 0
43	2690	Cap de la Chèvre to Pointe de Corsen	3 0	231	2756	Madame island and Lennox passage, &c.	3 0
167	2691	Fiji islands	3 0	102	2757	Banka strait to Singapore	3 0
231	2692	Louisburg harbour	3 0	231	2758	Bras d'Or lake	2 0
21	2693	Orwell and Stour rivers	3 0	9, 141	2759a	Australia—northern portion	3 0
42	2694	The channels between Ile d'Ouessant and the mainland	3 0	9, 141	2759b	Australia—southern portion	3 0
110	2695	Tung liu to Hankau	3 0	100	2760	Acheh head to Chingkuk bay	3 0
14	2696	Douglas bay	2 0	101	2761	Chingkuk bay to the Strait of Sunda	3 0
26	2697	Lough Swilly	5 0	84	2762	Comoro islands	3 0
26	2698	Mulroy bay and lough	3 0	143	2763	Coral sea and Great Barrier reefs—Sheet 1	5 0
26	2699	Sheep haven	3 0	143	2764	Coral sea and Great Barrier reefs—Sheet 2	3 0
42	2700	Port St. Malo	3 0	69	2765	Ruad Island anchorage	2 0
59	2701	Gulf of Cattaro to Corfu	3 0	155	2766	North-east coast of New Guinea, &c.	3 0
25	2702	Donegal bay	3 0	24	2767	Sligo and Killala bays	3 0
24	2703	Broad Haven bay	3 0	77	2768a	Badagri to Cape Formoso	3 0
24	2704	Blacksod bay	3 0	77	2768b	Cape Coast Castle to Badagri	3 0
24	2705	Roonagh head to Dooaghtry point	3 0	230	2769	Liscomb and Mary-Joseph harbours	3 0
24	2706	Ballynakill and Killary bays	3 0	17	2770	Sound of Barra	3 0
24	2707	Inisbofin and adjacent coast of Galway	3 0	15	2771	Loch Scridain	3 0
24	2708	Clifden and Mannin bays to Aughrus point	3 0	135	2772	Anchorage in Gillolo (Halmheira)	2 0
24	2709	Slyne head and adjacent coast	3 0	115	2773	St. Vladimir bay	2 0
	2710			58	2774	Grossa island to Zirona channel	3 0
57	2711	Cape Promontore to Grossa island	4 0	2775			
58	2712	Zirona channel to Curzola	3 0	2776			
58	2713	Curzola to Cattaro	3 0				
45	2714	Port Setubal	2 0				
66	2715	Plans of bays and ports in Crete	2 0				

Page.	No. of Chart.	Title of Chart or Plan.	Net Price. s. d.	Page.	No. of Chart.	Title of Chart or Plan.	Net Price. s. d.
235	2777	Sillery to St. Antoine	4 0	241	2828	Duck island to Ship Rock shoal	2 0
235	2778	St. Antoine to Lotbinière	4 0	240	2829	Placentia and Ship harbours, &c.	3 0
235	2779	Lotbinière to Batiscan	4 0	235	2830a	Quebec to Point du Lac	3 0
235	2780	Batiscan to Bécancour	3 0	235	2830b	Point du Lac to Lachine rapids	3 0
235	2781	Bécancour to Lake St. Peter	3 0	214	2831	Galveston bay and parts adjacent	2 0
235	2782	Lake St. Peter—eastern part	3 0	16	2832	Treshnish point to Sound of Mull	4 0
235	2783	Lake St. Peter—western part	3 0	112	2833	Fort head to Kinchau	3 0
235	2784	Lake St. Peter to north of Lanoraie	3 0	241	2834	Bear head to Cow head	3 0
138	2785	Plans in Sumbawa island	2 0	70	2835	Delta of the Danube	3 0
235	2786	North of Lanoraie to Ile Bouchard	3 0	60	2836a	Grecian archipelago—southern sheet	3 0
235	2787	Ile Bouchard to Boucherville	3 0	60	2836b	Grecian archipelago—northern sheet	3 0
235	2788	Boucherville to Lachine rapids	3 0	93	2837a	Persian gulf—eastern sheet	3 0
235	2789a	Lachine rapids to Cascades point	3 0	93	2837b	Persian gulf—western sheet	3 0
235	2789b	Cascades point to McKies point	3 0	88	2838	Strait of Jubal	3 0
235	2789c	McKies point to Cornwall	3 0	186	2839	Columbia river	3 0
235	2789d	Cornwall to Farran's point	3 0	184	2840	Haro and Rosario straits	4 0
235	2789e	Farran's point to Iroquois	3 0	17	2841	Sound of Harris to Aird Bhreidhnis	3 0
235	2789f	Iroquois to Ogdensburg	3 0	31	2842a	Baltic sea—western sheet	3 0
235	2789g	Ogdensburg to Cole Shoal light	3 0	31	2842b	Baltic sea—eastern sheet	5 0
235	2789h	Cole Shoal light to Rockport	3 0	228	2843a	Chesapeake bay—Sheet 1	3 0
235	2789i	Rockport to Burnt Island light	3 0	228	2843b	Chesapeake bay—Sheet 2	3 0
23	2790	Blasket sound and islands. Smerwick harbour	3 0	228	2843c	Chesapeake bay—Sheet 3	3 0
68	2791	Port Ayas. Karadash road	2 0	228	2843d	Chesapeake bay—Sheet 4	3 0
25	2792	Donegal harbour. Killybegs harbour. Teelin harbour	3 0	228	2843e	Chesapeake bay—Sheet 5	3 0
				228	2843f	Chesapeake bay—Sheet 6	3 0
11	2793	Cowes harbour	3 0	23	2844	Dingle and Ventry harbours	3 0
69	2794	Saida, ancient Sidon	2 0	28	2845	Alderney harbour	3 0
188	2795	Cerros island	2 0		2846		
125	2796	Sesoko byōchi	2 0	112	2847	Hai yun tau including Thornton haven	2 0
187	2797	Anchorage off the coast of California	2 0		2848		
190	2798	Plans in the Bay of Panama	2 0	110	2849	Hankau to Yo chau fu	3 0
191	2799	Salango Island anchorage. Santa Elena bay. Port Bayovar	2 0	66	2850	Poro bay. Port Nikolo. Spinalonga harbour	2 0
26	2800	Lough Carlingford. Newry river	3 0	214	2851	Approaches to Rio Grande and Brazos Santiago	2 0
191	2801	River Santiago, Poza harbour, and San Lorenzo bay. Atacames ledge and bay	2 0	24	2852	Sligo harbour and approach	4 0
62	2802	Town and Strait of Euripo	2 0	214	2853	Mississippi sound and Mobile bay	3 0
144	2803	Port Denison	2 0	214	2854	Harbours in the Gulf of Mexico	3 0
199	2804	Plans on the west coast of Patagonia	2 0	230	2855	Pope head to Charles island	3 0
17	2805	Monach and Haskeir isles	3 0	236	2856	Buffalo harbour and head of Niagara river	2 0
228	2806	Charleston harbour	3 0	228	2857	Potomac river	3 0
230	2807	Sheet harbour with Mushaboon harbour, &c.	3 0		2858		
102	2808	South entrance of Banka strait	3 0	222	2859	Plans on the south coast of Santo Domingo	1 0
110	2809	Shanghai to Nanking	3 0	228	2860	Savannah river to St. Helena sound	3 0
26	2810	Lough Carlingford entrance	3 0	228	2861	St. Helena sound to Charleston harbour	4 0
	2811				2862		
77	2812	Lagos harbour	3 0	228	2863	Cape Fear river	3 0
15	2813	Lochs Buy and Spelve	3 0	228	2864	Beaufort harbour	2 0
16	2814a	Loch Linnhe, southern part	4 0	33	2865	Mecklenburger bucht and Lübecker bucht	4 0
16	2814b	Lochs Etive and Crecan	3 0	228	2866	Winyah bay and Georgetown harbour	2 0
124	2815	Nagasaki harbour	2 0	173	2867	Islands and anchorages in North Pacific ocean	3 0
190	2816	Parida and Palenque anchorages	2 0	176	2868	Tubuai island and anchorages	2 0
16	2817	Arisaig harbour	2 0	92	2869	Maskat and Al Matra	2 0
228	2818	Hampton roads and Elizabeth river	3 0	183	2870	Toba, Bute, and Loughborough inlets	3 0
51	2819	Ciotat and Sanary bays	2 0	84	2871	Nosi Bé—southern anchorages	3 0
214	2820	Entrance to Pensacola bay	3 0	226	2872	The Grenadines from Carriacou to Battowia	3 0
226	2821	Island of Grenada	4 0	159	2873	Anchorage in the Solomon islands	2 0
51	2822	Gulfs of Napoule and Juan, including Cannes and Antibes	3 0	121	2874	Setozaki harbour	2 0
				120	2875	Naikai (Seto uchi) or Inland Sea	5 0
111	2823	Wei hai wei and approaches	3 0	241	2876	Codroy road to Bear head	3 0
66	2824	The islands of Scarpanto and Kaso	3 0	123	2877	Uwajima bay	2 0
17	2825	Lochs Eport and Maddy	5 0		2878		
34	2826	Approaches to Viborg	3 0	13	2879	Milford haven	5 0
219	2827	Port Gibara	2 0	123	2880	Bays on the north and west coast of Kiusiu	2 0
				215	2881	Key West harbour and approaches	3 0
				229	2882	Gloucester harbour	2 0

Page.	No. of Chart.	Title of Chart or Plan.	Net Price. s. d.	Page.	No. of Chart.	Title of Chart or Plan.	Net Price. s. d.
	2883		2 0	195	2938	Anchorage on the coast of Chile	2 0
215	2884	Legaré anchorage	2 0	4	2939	Indian ocean, Current chart for January	
187	2885	Anchorage on the coast of California	2 0	4	2940	February	
24	2886	Killary bay	3 0	4	2941	March	
186	2887	San Pablo and Suisun bays	2 0	4	2942	April	
	2888			4	2943	May	
	2889			4	2944	June	Atlas
229	2890	Nantucket shoals to Block island	3 0	4	2945	July	10 0
	2891			4	2946	August	
229	2892	Narragansett bay	3 0	4	2947	September	
215	2893	Cedar cays and approaches	2 0	4	2948	October	
111	2894	Liau river and approaches	3 0	4	2949	November	
229	2895	Rockport harbour	2 0	4	2950	December	
239	2896	Hampden bay	2 0	3	2951	Atlantic ocean, Current chart for January	
215	2897	Tampa bay	2 0	3	2952	April	
215	2898	St. George sound. Apalachicola bay	3 0	3	2953	June	Atlas
86	2899	Chagos archipelago to Madagascar	3 0	3	2954	August	10 0
240	2900	Burin harbours. St. Lawrence harbours	3 0	3	2955	October	
161	2901	Solomon islands to Ellice islands	3 0	3	2956	November	
240	2902	Motion head to Flat Rock point, &c.	3 0	5	2957	Pacific ocean, Current chart for January	
69	2903	Sûr, ancient Tyre	2 0	5	2958	April	Atlas
163	2904	Plans in New Hebrides and islands adjacent	2 0	5	2959	July	10 0
16	2905	East Loch Tarbert	3 0	5	2960	October	
164	2906	Isle of Pines to Uen island	3 0	235	2961	Eastern part of the Bay of Quinte	3 0
164	2907	Uen island to St. Vincent bay	3 0	40, 247	2962	The North Cape to Einsamkeit island	3 0
80	2908	Port Natal entrance	2 0	247	2963	Gulf of Ob and Gulf of Yenisei	3 0
	2909			247	2964	Head of the Gulf of Ob	2 0
43	2910	Entrance to the Gironde river	3 0	247	2965	River Yenisei, &c. Dickson harbour and approaches	2 0
127	2911	Malampaya sound	3 0		2966	Port Ekaterinskoi and Pala bay	3 0
127	2912	St. Paul bay to Emergency point	3 0	40	2967	Plans on the north coast of Russian Lapland	2 0
127	2913	Ulugan bay or Banog	2 0	40	2968	Plans on the north coast of Russian Lapland	2 0
127	2914	Puerto Princesa	2 0	40	2969	Kandalaksha approaches	2 0
240	2915	Bay Bulls to Placentia	3 0	41	2970	Sukhoi Nos to North Gusini Nos	3 0
241	2916	La Poile bay	2 0	247	2971	Fanning island	3 0
	2917			173	2972	Shadwell and Cardogo gulfs	2 0
	2918			113	2973	Plans on the south coast of Australia	2 0
143	2919	Cape Grenville to Cape York	4 0	149	2974	Chang tau harbour and approaches	2 0
143	2920	Cape Direction to Cape Grenville	3 0	109	2975	Anchorage on the west coast of Yezo island	2 0
143	2921	Claremont point to Cape Direction	4 0	117	2976	Sneffells Jökel to North cape	3 0
143	2922	Turtle group to Claremont point	5 0	249	2977	North cape to Sigle fiord	3 0
143	2923	Hope islands to Turtle group	4 0	249	2978	Sigle fiord to Niardvig	3 0
143	2924	Cape Grafton to Hope islands	3 0	249	2979	Niardvig to Storksnaes	2 0
3	2925	Atlantic ocean, Pilot chart for January, February, March	3 0	250	2980	Storksnaes to Portland	3 0
3	2926	— Pilot chart for April, May, June, July, August, September	3 0	250	2981	Furubira wan to Aikappu misaki	2 0
3	2927	— Pilot chart for July, August, September	3 0	66	2982	Anchorage on the south coast of Standia island	2 0
3	2928	— Pilot chart for October, November, December	3 0	165	2983	Funafuti atoll	3 0
3	2929	— Current chart	3 0	149	2984	Esperance bay and approaches	3 0
				123	2985	Sayeki (Saiki) wan	2 0
				99	2986	Port Cornwallis	2 0
				128	2987	San Pedro bay to Libukan islands	3 0
				212	2988	Port Cortez. St. Thomas bight	2 0
				43	2989	Entrance to the Loire river	3 0
				42	2990	Le Havre and entrance to the Seine	3 0
				112	2991	Liau river	3 0
				165	2992	Rotumah island	2 0
				196	2993	Plans on the coast of Chile	2 0
				32	2994	Sprogō to Omō	3 0
				156	2995	Plans off the east coast of British New Guinea	2 0
				71	2996	Karkinit bay	2 0
				249	2997	Plans on the north-west coast of Iceland	2 0
				249	2998	Dyra fiord. Haukadadr. Thingeyre	2 0
				249	2999	Plans on the north-west coast of Iceland	2 0
				249	3000	Hesteyre fiord	3 0

Page.	No. of Chart.	Title of Chart or Plan.	Net Price. s. d.	Page.	No. of Chart.	Title of Chart or Plan.	Net Price. s. d.
249	3001	Plans on the north coast of Iceland - - -	2 0	7	3061	Tidal streams, North Sea - - - - -	Atlas 7 6
107	3002	Bias bay - - - - -	2 0	7	3062		
122	3003	Ando zaki to Ōtose zaki - - - - -	2 0	7	3063		
249	3004	Plans on the south and east coasts of Iceland -	2 0	7	3064		
215	3005	Tortugas harbour and approaches - - - - -	2 0	7	3065		
216	3006	Anchorage and harbours on the north-west side of the Great Bahama bank - - - - -	2 0	7	3066		
37	3007	Haadyret to Rauna - - - - -	2 0	7	3068		
178	3008	Anchorage in South-east Alaska - - - - -	2 0	7	3069		
239	3009	Anchorage in White bay - - - - -	2 0	7	3070		
104	3010	Fuyen and Ku Mong harbours - - - - -	2 0	7	3071		
37	3011	Lister to Haadyret - - - - -	3 0	7	3072	Tidal streams, Scotland - - - - -	Atlas 7 6
31	3012	The Naze to Songvaar fiord - - - - -	3 0	6	3073		
194	3013	Chañaral de las Animas bay - - - - -	2 0	6	3074		
237	3014	Great Duck island to Détour passage - - - - -	3 0	6	3075		
15	3015	Loch na Keal - - - - -	3 0	6	3076		
242	3016	Cow head to Rich point - - - - -	3 0	6	3077		
237	3017	Duluth and Superior harbours - - - - -	2 0	6	3078		
141	3018	Anchorage on the north-west coast of Australia-Imari wan and approaches - - - - -	2 0	6	3079		
124	3019	Imari wan and approaches - - - - -	3 0	6	3080		
247	3020	Anchorage on the west coast of Spitsbergen -	2 0	6	3081		
	3021			6	3082		
179	3022	Wrangell strait - - - - -	3 0	6	3083		
26	3023	Buncrana and Rathmullan anchorages - - - - -	2 0	6	3084		
210	3024	Serpent's mouth - - - - -	2 0	86	3085	Tombeau and Arsenal bays - - - - -	2 0
111	3025	Wei hai wei anchorage - - - - -	3 0	238	3086	Cat arms - - - - -	3 0
107	3026	Macao to Pedro Blanco, including Hongkong -	3 0	86	3087	Black River bay - - - - -	2 0
155	3027	Anchorage on the north coast of New Guinea -	2 0	143	3088	Anchorage on the east coast of Australia -	2 0
104	3028	Kam ranh bay. Vung gang bay - - - - -	2 0	208	3089	Port Aracaju - - - - -	2 0
130	3029	Tanjong Selatan to Tanjong Malatayur - - - -	3 0	147	3090	Pavilion point to Dowsing point - - - - -	3 0
139	3030	Bays and anchorages on the south coast of Java-	2 0	239	3091	Little Bay island to League rocks - - - - -	3 0
130	3031	Bays and anchorages on the east coast of Borneo	2 0	239	3092	Shoe cove to Green head - - - - -	2 0
110	3032	Kwei chau fu to Chung king fu - - - - -	3 0	77	3093	Anchorage on the west coast of Africa - - - -	2 0
161	3033	New Hebrides islands and New Caledonia - - -	3 0	190	3094	Jiquilisco bay - - - - -	2 0
247	3034	Plans in Novaya Zemlya - - - - -	2 0	116	3095	Cape Patience and Robben island - - - - -	2 0
247	3035	Matochkin strait - - - - -	2 0	229	3096	Cape Cod bay - - - - -	3 0
52	3036	Head of Pollensa bay. Harbour and anchorage of Palma - - - - -	2 0	167	3097	Anchorage in the Friendly islands - - - - -	2 0
	3037			167	3098	Vavau group - - - - -	3 0
38	3038	Biörnsund to Kristiansund - - - - -	3 0	168	3099	Haapai group—northern portion - - - - -	3 0
247	3039	Mali Karmakulski Stanovische. Gribovaya bay. Kostin strait. Lyamchina bay - - - - -	2 0	37	3100	Haapai group—southern portion - - - - -	3 0
115	3040	Vostok bay - - - - -	2 0	99	3103	North part of North Andaman island, &c. - - - -	3 0
115	3041	America bay - - - - -	2 0	21	3104	Hartlepool to Blyth - - - - -	3 0
216	3042	Harbours and anchorages in the Bahamas - - -	3 0	38	3105	Trondhjem fiords - - - - -	3 0
	3043			188	3106	San José del Cabo bay. San Lucas bay - - - - -	2 0
134	3044	Ujong Jonga to Ujong Kassi - - - - -	3 0	207	3107	Cape St. Thomé to Guaratiba point - - - - -	3 0
173	3045	Enderbury island to Christmas island - - - -	3 0	207	3108	Rio Doce to Cape St. Thomé - - - - -	3 0
240	3046	Bay Bulls. Cape Spear - - - - -	2 0	120	3109	Yokohama bay - - - - -	2 0
88	3047	Harbours and anchorages in the Red Sea - - -	2 0	19	3110	Cromarty Firth anchorage - - - - -	4 0
86	3048	Grand Port—southern entrance, and central anchorages - - - - -	3 0	211	3111	Colon harbour - - - - -	3 0
	3049			123	3112	Misumi ko fukin - - - - -	3 0
5	3050			76	3113	Achowa point to Cape Coast Castle - - - - -	3 0
5	3051			121	3114	Moji and Shimonoseki ko - - - - -	2 0
5	3052			77	3115	Forecados river entrance. Port Forcados - - - -	3 0
5	3053			15	3116	Island of Islay - - - - -	3 0
6	3054			236	3117	Western part of the Bay of Quinte, &c. - - - -	3 0
6	3055	Tidal streams, English and Irish channels - - -	Atlas 7 6	37	3118	Batalden to Vaagsö - - - - -	3 0
6	3056			48	3119	Alexandria harbour - - - - -	4 0
6	3057			186	3120	Bodega head to Abalone point - - - - -	3 0
6	3058			186	3121	Abalone point to Redding rock - - - - -	3 0
6	3059			186	3122	Redding rock to Cape Blanco - - - - -	3 0
6	3060			186	3123	Cape Blanco to Yaquina river - - - - -	4 0
				186	3124	Yaquina river to Cape Disappointment - - - - -	3 0

Page.	No. of Chart.	Title of Chart or Plan.	Net Price. s. d.	Page.	No. of Chart.	Title of Chart or Plan.	Net Price. s. d.
239	3125	Southern arm and Seal cove - - - - -	2 0	149	3189	Cape Le Grand to Cape Pasley - - - - -	3 0
126	3126	Anchorage in the Philippine islands - - - - -	2 0	99	3190	Temple sound - - - - -	2 0
183	3127	Port Augusta (Comox) - - - - -	3 0	22	3191	Woolwich to Erith - - - - -	3 0
134	3128	Anchorage on south and west coasts of Celebes	2 0	16	3192	Loch Broom, upper portion - - - - -	3 0
247	3129	Yugorski strait - - - - -	2 0	128	3193	Port Sebú and approaches - - - - -	3 0
37	3130	Utvaer to Atleö - - - - -	3 0	32	3194	Copenhagen road and harbour - - - - -	3 0
161	3131	Anchorage in New Hebrides islands - - - - -	2 0	135	3195	Panang to Pulo Motuo - - - - -	3 0
179	3132	Saginaw and Security bays - - - - -	2 0	122	3196	Harbours and anchorages on the west coast of Nipon - - - - -	2 0
143	3133	Cairns harbour - - - - -	3 0	219	3197	Nuevitas bay - - - - -	3 0
83	3134	Lake Nyasa—northern portion - - - - -	4 0	115	3198	Askold island to Cape Povorotni - - - - -	3 0
83	3135	Lake Nyasa—southern portion - - - - -	4 0	158	3199	Anchorage in the Solomon islands - - - - -	2 0
178	3136	Anchorage in Alaska - - - - -	2 0	117	3200	Aikappu misaki to Rebun to - - - - -	3 0
176	3137	Port Phaëton and approaches - - - - -	2 0	249	3201	Approaches to Hafnarfiord and Reykjavik - - - -	3 0
180	3138	Anchorage in South-east Alaska - - - - -	3 0	241	3202	Anchorage on the west coast of Newfoundland	2 0
76	3139	Cape St. Ann to Cape Three Points - - - - -	4 0	248	3203	Magdalena bay to Red bay - - - - -	3 0
28	3140	St. Peter port - - - - -	2 0	229	3204	New York bay and harbour - - - - -	3 0
238	3141	Little Harbour deep and Union cove - - - - -	2 0	204	3205	South Shetlands and adjoining islands and lands	3 0
29	3142	Hook of Holland - - - - -	2 0	204	3206	Antarctic ocean—Sheet 8 - - - - -	3 0
246	3143	St. Michael bay - - - - -	2 0	24	3207	Northern entrance to Achill sound - - - - -	3 0
238	3144	White bay (southern portion) - - - - -	2 0	158	3208	Wana Wana island to Mongo entrance - - - - -	2 0
99	3145	Port Anson. Elphinstone harbour. &c. - - - -	3 0	135	3209	Bays and anchorages in Makassar strait - - - - -	2 0
16	3146	Loch Ewe - - - - -	5 0	55	3210	Rapallo bay - - - - -	2 0
76	3147	Entrance to Sierra Leone river - - - - -	3 0	82	3211	Zanzibar harbour - - - - -	3 0
134	3148	Salabangka strait and approaches - - - - -	3 0	57	3212	Port of Ancona - - - - -	2 0
52	3149	Alcudia bay - - - - -	2 0	208	3213	Plans on the north coast of Brazil - - - - -	2 0
31	3150	Lillesand to Narestö - - - - -	3 0	88	3214	Ports Ibrahim and Thewfik - - - - -	2 0
31	3151	Narestö to Portör - - - - -	3 0	43	3215	Goulet de Fromantine to Pointe de St. Gildas -	3 0
141	3152	Ashburton road - - - - -	3 0	119	3216	Plans on the east coast of Nipon island - - - - -	2 0
121	3153	Maruyama zaki to Ominase - - - - -	3 0	239	3217	Pilley Island harbour - - - - -	2 0
121	3154	Ominase to Gogo shima - - - - -	4 0	106	3218	Pe kiang or North river - - - - -	3 0
143	3155	Flinders group - - - - -	2 0	55	3219	Bordighera to Oneglia - - - - -	4 0
208	3156	Cape Tromba Grande to Itacolomis reef - - - -	3 0	51	3220	Cape Ferrat to Bordighera - - - - -	4 0
208	3157	Itacolomis reef to Rio Doce - - - - -	4 0	149	3221	Plans on the south coast of Australia - - - - -	2 0
31	3158	Nevlunghavn to Torbiörnskie - - - - -	4 0	115	3222	Rikorda island to Larionoff point - - - - -	3 0
31	3159	Torbiörnskie to Jaelöen - - - - -	4 0	239	3223	Sunday Cove island to Thimble tickles - - - - -	3 0
31	3160	Torbiörnskie to Rauö - - - - -	3 0	124	3224	Iki island - - - - -	3 0
130	3161	Tanjong Malatayur to Tanjong Puting - - - -	4 0	121	3225	Shimonoseki kaikyö to Maruyama zaki - - - - -	3 0
183	3162	Discovery passage - - - - -	3 0	205	3226	Port Santa Cruz - - - - -	3 0
119	3163	Katsura wan and approaches - - - - -	2 0	4	3227	South America, Wind chart for January	
14	3164	Barrow harbour - - - - -	3 0	4	3228	February	
23	3165	Harbours in Bantry bay - - - - -	3 0	4	3229	March	
223	3166	Jobos harbour - - - - -	2 0	4	3230	April	
219	3167	Puerto Padre - - - - -	3 0	4	3231	May	
17	3168	Eigneig More to Black Leversay - - - - -	3 0	4	3232	June	
145	3169	Port Phillip to Gabo island - - - - -	3 0	4	3233	July	
204	3170	Antarctic ocean—Sheet 1 - - - - -	3 0	4	3234	August	
204	3171	Antarctic ocean—Sheet 2 - - - - -	3 0	4	3235	September	
204	3172	Antarctic ocean—Sheet 3 - - - - -	3 0	4	3236	October	
204	3173	Antarctic ocean—Sheet 4 - - - - -	3 0	4	3237	November	
204	3174	Antarctic ocean—Sheet 5 - - - - -	3 0	4	3238	December	
204	3175	Antarctic ocean—Sheet 6 - - - - -	3 0	4	3239	South Atlantic ocean, Wind chart for January	
204	3176	Antarctic ocean—Sheet 7 - - - - -	3 0	4	3240	February	
204	3177	South Polar chart - - - - -	3 0	4	3241	March	
183	3178	Plans in Discovery passage - - - - -	2 0	4	3242	April	
149	3179	Starvation Boat harbour - - - - -	2 0	4	3243	May	
90	3180	Straits of Bab-el-Mandeb and approaches - - - -	3 0	4	3244	June	
110	3181	Wuhu anchorage - - - - -	2 0	4	3245	July	
110	3182	Plans in the Yang tse kiang - - - - -	2 0	4	3246	August	
110	3183	Plans in the Yang tse kiang - - - - -	2 0	4	3247	September	
110	3184	Itu reach - - - - -	2 0	4	3248	October	
16	3185	Loch Sunart - - - - -	3 0	4	3249	November	
141	3186	Mary Anne passage and approaches - - - - -	3 0	4	3250	December	
141	3187	Mangrove islands to North-west cape - - - - -	3 0	4	3251	Dutch and Iliuliuk harbours - - - - -	2 0
214	3188	Sabine pass - - - - -	2 0	178			

Page.	No. of Chart.	Title of Chart or Plan.	Net Price. s. d.	Page.	No. of Chart.	Title of Chart or Plan.	Net Price. s. d.
83	3252	Victoria Nyanza—northern portion - - -	5 0	223	3316	Guayanilla harbour - - - - -	2 0
195	3253	Plans on the coast of Chile - - - - -	2 0	239	3317	Thimble tickles to Bagg head - - - - -	4 0
142	3254	Norman river entrance - - - - -	2 0	191	3318	St. Elena point to Gulf of Dulce - - - - -	3 0
83	3255	Entebbe bay - - - - -	2 0	226	3319	Goderich to Chantry island - - - - -	3 0
83	3256	Port Florence - - - - -	2 0	239	3320	Plans on the east coast of Newfoundland - - - - -	2 0
236	3257	Chantry island to Cove island - - - - -	4 0	150	3321	Gisborne roads - - - - -	2 0
21	3258	River Tyne—Jarrow Slake to Elswick - - - - -	2 0	210	3322	Orinoco river - - - - -	3 0
239	3259	Green head to Little Bay island - - - - -	3 0	239	3323	Hall bay and Sunday cove - - - - -	2 0
183	3260	Johnstone strait—Sheet 1 - - - - -	3 0	95	3324	Mále and Fadifolu atolls - - - - -	4 0
29	3261	Elbe river—Outer light vessel to Brunshüttelkoog - - - - -	5 0	121	3325	Channels between Neko seto and Mitsugi - - - - -	3 0
29	3262	Elbe river—Brunshüttelkoog to Hamburg - - - - -	3 0	207	3326	Bom Abrigo island to Arvoredo island - - - - -	3 0
240	3263	Salmonier river and Colinet harbour - - - - -	3 0	188	3327	Cape San Lucas to Espiritu Santo and Santa Margarita island - - - - -	3 0
240	3264	St. Mary's harbour and adjacent anchorages - - - - -	3 0				
96	3265	Galle to Little Basses - - - - -	5 0	150	3328	Kati Kati harbour - - - - -	2 0
240	3266	Long harbour and St. Croix bay, &c. - - - - -	2 0	107	3329	Tolo harbour and adjacent anchorages - - - - -	4 0
95	3267	Plans on the west coast of India - - - - -	2 0	250	3330	Seidis fiord - - - - -	2 0
190	3268	Panama road, with channel leading to La Boca - - - - -	4 0	17	3331	Flannan isles. Sulisker. North Rona - - - - -	2 0
171	3269	Plans in the Gilbert islands - - - - -	2 0	150	3332	Mercury bay to Town point - - - - -	3 0
240	3270	Head of Fortune bay, including Long harbour - - - - -	3 0	183	3333	Johnstone strait—Sheet 2 - - - - -	3 0
183	3271	Plans in Broughton and Johnstone straits - - - - -	2 0	119	3334	Tokyo to Sendai bay - - - - -	3 0
	3272			243	3335	Approach to Strait of Belle Isle - - - - -	3 0
216	3273	The West Indies - - - - -	3 0	178	3336	Unimak and Akutan passes and approaches - - - - -	3 0
110	3274	Tung ting lake and Siang river - - - - -	3 0	22	3337	London Bridge to Woolwich - - - - -	3 0
24	3275	Blacksod bay - - - - -	3 0	171	3338	South part of Nonuti - - - - -	2 0
52	3276	Plans in the Balearic islands - - - - -	2 0	24	3339	Approaches to Galway bay - - - - -	3 0
52	3277	Anchorage in the Balearic islands - - - - -	2 0	115	3340	Gulf of Tartary—northern sheet - - - - -	3 0
28	3278	St. Helier harbour - - - - -	3 0	115	3341	Gulf of Tartary—southern sheet - - - - -	3 0
107	3279	Hongkong waters—East - - - - -	3 0	61	3342	Plans on the south coast of Greece - - - - -	2 0
107	3280	Hongkong waters—West - - - - -	3 0	150	3343	Gable-end foreland to Poverty bay - - - - -	3 0
	3281			222	3344	Fort Liberté, Manzanillo, and Monte Cristi bays - - - - -	3 0
181	3282	Prince Rupert harbour and southern approaches - - - - -	4 0	42	3345	Chenal du Four - - - - -	3 0
126	3283	Plans in the Philippine islands - - - - -	2 0	29	3346	Jade and Weser rivers - - - - -	4 0
94	3284	Salaya harbour - - - - -	3 0	119	3347	Moura kô fukin - - - - -	2 0
	3285			224	3348	Great harbour - - - - -	3 0
208	3286	Rio de São Francisco do Norte to Rio Tariri - - - - -	3 0	105	3349	Approach to Kwang chau wan - - - - -	3 0
	3287			110	3350	The Poyang lake - - - - -	3 0
238	3288	Northern arms of Canada bay - - - - -	3 0	61	3351	Port Skutari - - - - -	2 0
88	3289	Port Berenice - - - - -	2 0	147	3352	Bramble and Schooner coves - - - - -	2 0
219	3290	Livisa and Cabonico bays - - - - -	3 0	7	3353		
219	3291	Port Tanamo - - - - -	2 0	7	3354		
16	3292	Loch Alsh and Kyle Rhea - - - - -	4 0	7	3355		
	3293			7	3356		
110	3294	Hankau - - - - -	3 0	7	3357		
205	3295	Plans on the east coast of South America - - - - -	2 0	7	3358		
137	3296	Plans in Timor - - - - -	2 0	7	3359		
241	3297	Despair bay - - - - -	3 0	7	3360		
223	3298	Ensenada Honda and Puerca bay - - - - -	2 0	8	3361		
111	3299	Shitau bay - - - - -	2 0	8	3362		
33	3300	Windau - - - - -	2 0	8	3363		
47	3301	Tenez road and harbour - - - - -	2 0	8	3364		
16	3302	Narrows of Raasay and Caol More - - - - -	3 0	113	3365	Port Hamilton to Mackau group - - - - -	3 0
72	3303	Batum bay - - - - -	2 0	113	3366	Fusan harbour to Port Hamilton - - - - -	3 0
207	3304	Rio de Janeiro to São Sebastião island - - - - -	3 0	28	3367	Island of Jersey - - - - -	3 0
239	3305	Coachman harbour - - - - -	2 0	126	3368	Batan island to San Bernardino island, &c. - - - - -	3 0
240	3306	Smith and Random sounds—eastern part - - - - -	3 0	128	3369	Luzon island to Masbate island - - - - -	3 0
240	3307	Smith and Random sounds—western part - - - - -	3 0	127	3370	San Bernardino strait and approaches - - - - -	3 0
	3308			128	3371	Libukan islands to Naro bay - - - - -	3 0
120	3309	Uraga harbour - - - - -	2 0	61	3372	Gulf of Lakonikos - - - - -	3 0
	3310			223	3373	Mayaguez bay - - - - -	2 0
139	3311	Anchorage on the north coast of Java - - - - -	3 0	120	3374	Benten saki to Miwazaki - - - - -	3 0
139	3312	Bunder road - - - - -	2 0	123	3375	Plans on the south coast of Japan - - - - -	2 0
178	3313	Yakutat bay. Controller bay - - - - -	2 0	211	3376	Plans on the north coast of South America - - - - -	2 0
126	3314	Anchorage on the west coast of Luzon - - - - -	2 0	38	3377	Ure to Brettesnes - - - - -	3 0
12	3315	Straight point to Portland - - - - -	4 0	111	3378	Rocky point to Temple head - - - - -	2 0

Page.	No. of Chart.	Title of Chart or Plan.	Net Price. s. d.	Page.	No. of Chart.	Title of Chart or Plan.	Net Price. s. d.
188	3379	Pichilique harbour - - - - -	2 0	182	3443	Nahwhitti bar. Bull harbour - - - - -	3 0
93	3380	Bahrein harbour - - - - -	2 0	23	3444	Crookhaven, Ballydivlin and Toormore bays - - - - -	3 0
17	3381	West Loch Roag - - - - -	5 0	164	3445	Uvea atoll and Beautemps-Beaupré island - - - - -	2 0
214	3382	Mississippi river - - - - -	3 0	64	3446	Paspargo islet to Samos strait - - - - -	4 0
231	3383	The Gut of Canso - - - - -	3 0	184	3447	Moresby passage with its approaches - - - - -	2 0
	3384			182	3448	Blunden harbour - - - - -	2 0
107	3385	Aberdeen harbour - - - - -	2 0	107	3449	Amoy Outer harbour - - - - -	4 0
107	3386	Long harbour and approaches - - - - -	3 0	218	3450	Ensenada de Mora - - - - -	2 0
183	3387	Johnstone strait—Sheet 3 - - - - -	3 0		3451		
112	3388	Terminal head to Hai yung tau - - - - -	3 0	93	3452	Khor Kawi anchorage - - - - -	2 0
71	3389	Taganrog gulf - - - - -	3 0	102	3453	Klang strait and approaches - - - - -	3 0
236	3390	St. Clair river to Goderich - - - - -	3 0	211	3454	Anchorage on the north coast of Panama - - - - -	2 0
159	3391	Anchorage in Ysabel island - - - - -	2 0	120	3455	Aikuchi bana to Yeboshi bana - - - - -	3 0
126	3392	Plans in the Philippine islands - - - - -	2 0	97	3456	Cox's Bazar - - - - -	2 0
	3393			111	3457	Li tau bay to Chu tau - - - - -	3 0
135	3394	Tanjong Lutuno to Dondo point - - - - -	3 0	155	3458	Anchorage on north-east coast of New Guinea - - - - -	2 0
122	3395	Plans on the west coast of Nipon - - - - -	2 0	107	3459	Sam chau inlet - - - - -	2 0
121	3396	Port Susa - - - - -	2 0	120	3460	Ino hana to Aikuchi bana - - - - -	3 0
121	3397	Hamada ko and approaches - - - - -	2 0	176	3461	Vavitao or Ravaivai - - - - -	2 0
158	3398	Maringe lagoon - - - - -	2 0	182	3462	Southgate group and anchorage - - - - -	2 0
158	3399	Anchorage in Ysabel island - - - - -	2 0	128	3463	Dumankilas bay - - - - -	2 0
28	3400	Guernsey, Herm and Serk - - - - -	4 0	178	3464	Harbours and anchorages in Alaska - - - - -	2 0
127	3401	Halsey harbour - - - - -	2 0	32	3465	Traelle nes to Aarö sund - - - - -	3 0
158	3402	Ysabel island—western portion - - - - -	3 0	29	3466	Wilhelmshaven - - - - -	2 0
158	3403	Ysabel island—eastern portion - - - - -	3 0	249	3467	Plans on the north coast of Iceland - - - - -	2 0
237	3404	Coppermine point to Cape Gargantua - - - - -	3 0	111	3468	Plans on the coast of Shantung - - - - -	2 0
239	3405	Peter arm - - - - -	2 0	121	3469	Hiroshima wan - - - - -	3 0
239	3406	Bay of Exploits—Sheet 1 - - - - -	3 0	134	3470	Buton strait - - - - -	2 0
128	3407	Murcielagos bay - - - - -	2 0	102	3471	Banka strait - - - - -	3 0
223	3408	Puerto Rico - - - - -	3 0	121	3472	Ujina ko - - - - -	2 0
119	3409	Ishinomaki wan and Sakata ko to Tsugaru kaikyo - - - - -	3 0	218	3473	Santa Cruz del Sur and approaches - - - - -	3 0
	3410			107	3474	Mirs bay - - - - -	3 0
76	3411	Anchorage on the west coast of Africa - - - - -	2 0	127	3475	Plans on the south-east coast of Luzon - - - - -	2 0
147	3412	Hunter passage - - - - -	2 0	97	3476	Naaf river - - - - -	2 0
210	3413	La Mar bay - - - - -	2 0	14	3477	River Mersey—Rock light to Runcorn - - - - -	3 0
51	3414	Approaches to Marseille - - - - -	3 0	77	3478	Brass river - - - - -	2 0
35	3415	Approaches to Refse and Berneborg - - - - -	3 0	34	3479	Channels leading to Viborg - - - - -	2 0
	3416			111	3480	Shantung promontory to Nagasaki - - - - -	3 0
182	3417	Hanson island to Beaver harbour, &c. - - - - -	5 0	98	3481	Moulmein river to Yé river - - - - -	3 0
12	3418	St. Germans or Lynher river - - - - -	2 0	230	3482	Shelburne harbour - - - - -	3 0
143	3419	Goode Island anchorage - - - - -	2 0	71	3483	Cape Lukul to Cape Meganom - - - - -	3 0
12	3420	Yealm river - - - - -	2 0	152	3484	Awarua or Bluff harbour - - - - -	3 0
16	3421	Broadford bay - - - - -	2 0	60	3485	Port Plateali - - - - -	2 0
17	3422	East Loch Roag - - - - -	5 0	105	3486	Kwang chau wan and River Matshé - - - - -	3 0
77	3423	Calabar river - - - - -	5 0	127	3487	Manila and Kavite anchorages - - - - -	2 0
201	3424	Cape San Pio to Gabe island - - - - -	3 0	250	3488	Eyia fiord - - - - -	2 0
201	3425	Gable island to Lapaltaia bay - - - - -	3 0	98	3489	Heanzay basin - - - - -	3 0
128	3426	Plans on the north coast of Mindanao island - - - - -	3 0	153	3490	Buller bay and Westport harbour - - - - -	2 0
43	3427	Rade de Brest - - - - -	3 0	111	3491	Shitau bay to North-east promontory - - - - -	3 0
63	3428	Port Kondia - - - - -	2 0	89	3492	Port Sudan - - - - -	3 0
107	3429	East Lamma channel - - - - -	3 0	97	3493	Cox's Bazar to Mayu river - - - - -	3 0
182	3430	Goletas and New channels - - - - -	3 0	38	3494	Gieslingerne light to Dolm sund - - - - -	3 0
77	3431	Cape Coast Castle to Barako point - - - - -	3 0	224	3495	Port Mulas and approaches - - - - -	2 0
77	3432	Barako point to Great Ningo - - - - -	3 0	60	3496	Scropha point to Cape Kamilafka - - - - -	3 0
239	3433	Bay of Exploits—Sheet 2 - - - - -	3 0	21	3497	Thorngumbald lights to Barton haven - - - - -	4 0
239	3434	Bay of Exploits—Sheet 3 - - - - -	3 0	36	3498	Stockholm Skärgård—northern portion - - - - -	3 0
35	3435	Plans on the east coast of Sweden - - - - -	2 0	36	3499	Norrköping light - - - - -	3 0
150	3436	Plate island to Cape Runaway - - - - -	3 0	150	3500	Cape Runaway to Gable-end foreland - - - - -	3 0
121	3437	Hagi approaches - - - - -	2 0	35	3501	Approaches to Nyustad - - - - -	4 0
117	3438	O shima to Furubira wan - - - - -	3 0	223	3502	Guanica harbour - - - - -	3 0
158	3439	Austria sound - - - - -	2 0	33	3503	Gulf of Danzig - - - - -	2 0
136	3440	Anchorage between Celebes and New Guinea - - - - -	2 0	140	3504	Flying Fish cove - - - - -	2 0
16	3441	Loch Garloch - - - - -	3 0	35	3505	Khögklubb to Goskhällan - - - - -	3 0
40	3442	Plans on the north coast of Russian Lapland - - - - -	2 0	29	3506	Aussen Jade and Schillig road - - - - -	3 0

Page.	No. of Chart.	Title of Chart or Plan.	Net Price. s. d.	Page.	No. of Chart.	Title of Chart or Plan.	Net Price. s. d.
118	3507	Mororan ko	2 0	29	3568	Lister deep	2 0
97	3508	Mayu river	3 0	178	3569	Port Valdez	2 0
29	3509	Mouths of the Ems	3 0	223	3570	Yabucoa harbour	2 0
16	3510	Inverie bay and approach	3 0		3571		
124	3511	Fukuoka wan	2 0	211	3572	Plans in Aruba, Buen Ayre, and Little Curaçao	2 0
218	3512	Bahia Honda (Cuba)	3 0	194	3573	Plans on the coast of Chile	2 0
218	3513	Port Cabañas	3 0	102	3574	Plans on the east coast of Sumatra	2 0
124	3514	Karatsu wan	2 0	122	3575	Plans on the west coast of Nipon	2 0
126	3515	Santa Cruz harbour	2 0	167	3576	Namuka harbour	3 0
37	3516	Nord fiord to Indvik fiord	3 0	130	3577	Sesajap and Bulungan rivers	3 0
183	3517	Nanoose harbour and approach	3 0	49	3578	Eastern approaches to the Strait of Gibraltar	3 0
98	3518	Bentineck sound	2 0	203	3579	South Georgia	2 0
157	3519	Duke of York group	3 0	13	3580	Fishguard bay	2 0
184	3520	Active pass	2 0	96	3581	Approaches to Pamban pass	3 0
16	3521	Ballachulish bay	3 0	239	3582	Bay of Exploits—Sheet 4	5 0
110	3522	Yang tse kiang and its tributaries	3 0	239	3583	Bay of Exploits—Sheet 5	3 0
184	3523	Plans on the east coast of Vancouver island	3 0	216	3584	Channels and anchorages in the Great Bahama bank	3 0
38	3524	Tiötta to Dönna (outer approaches), &c.	3 0				
131	3525	Jesselton harbour	2 0	109	3585	Approaches to the Wusung river	3 0
239	3526	Lewisporte harbour	2 0	102	3586	Aru bay	2 0
15	3527	Rothsay bay and approaches	3 0	222	3587	Fort Liberté bay	2 0
196	3528	Port Lebu	2 0	106	3588	Canton river delta	3 0
38	3529	Tiötta to Dönna (inner fiords), &c.	3 0	197	3589	Guaitecas islands	2 0
91	3530	Berbera	2 0	202	3590	Plans in the neighbourhood of Beagle channel	2 0
147	3531	Entrance to Macquarie harbour	2 0	118	3591	Iburi wan or Uchiura wan	2 0
75	3532	Entrance to the River Kasamanze. &c.	2 0	103	3592	Bangkok harbour	2 0
223	3533	Boqueron bay	2 0		3593		
172	3534	Harbours and anchorages in Sandwich islands	2 0	184	3594	Plans on the east coast of Vancouver island	2 0
39	3535	Anchorages on the north coast of Norway	2 0	88	3595	Jezirat Faraun	2 0
39	3536	Anchorages on the north coast of Norway	2 0		3596		
39	3537	Anchorages on the north coast of Norway	2 0	102	3597	Approaches to Tanjong Pandan	2 0
38	3538	Varholmen to Tiötta	3 0	3	3598	The World, Lines of equal Magnetic Dip, 1907	1 0
190	3539	Brito road	2 0	93	3599	Plans and anchorages in the Persian gulf	2 0
93	3540	Khor Kaliya	2 0	117	3600	Anchorages in Yezo island	2 0
113	3541	Masampo and Pu to channel	3 0	16	3601	Loch Dunvegan, including Loch bay	3 0
104	3542	Plans on the coast of Annam	2 0	118	3602	Anchorages in Yezo island	2 0
102	3543	Approaches to Singapore	3 0	3	3603	The World, Mean lines of equal Horizontal Force, 1907	1 0
107	3544	Starling inlet, Crooked harbour and Double haven	4 0	36	3604	Stockholm Skärgård—southern portion	3 0
126	3545	Approaches to Port Sual and Kabalitian bay	3 0	107	3605	Hongkong to Mirs bay	3 0
117	3546	Plans on the west coast of Yetorofu jima	2 0		3606		
19	3547	Logie head to Tarbet ness	4 0	16	3607	Sound of Mull—eastern portion	3 0
120	3548	Yokohama to Uruga	3 0		3608		
206	3549	River Uruguay—Juncal island to Concepcion del Uruguay	3 0	53	3609	Port Terranova	2 0
206	3550	River Uruguay—Conception del Uruguay to Concordia	3 0	201	3610	Willes, Harriss, and Fox bays	2 0
117	3551	Plans on the west coast of Yetorofu jima	2 0	101	3611	Plans on the south coast of Sumatra	2 0
40	3552	Approaches to Shuya river	3 0	107	3612	Port Shelter and Rocky harbour	3 0
157	3553	Gazelle peninsula and St. George's channel	3 0	3	3613	The World, Mean lines of equal Vertical Force, 1907	1 0
111	3554	Tau tsui head to Shitau bay	4 0	122	3614	Nanao wan	3 0
128	3555	Danao river and approaches	2 0	134	3615		
38	3556	Lyngvaer to Varholmen	3 0	121	3616	Tomori gulf to Salayar strait	3 0
18	3557	Plans in the Faeroe islands	2 0	184	3617	Yume zaki to Modoro zaki	2 0
206	3558	River Paraná—Paraná to Cañayti sand	2 0		3618	Moresby passage to Gabriola pass—northern sheet	3 0
126	3559	Bolinao harbour and approaches	3 0	184	3619	Moresby passage to Gabriola pass—southern sheet	3 0
222	3560	San Pedro de Macoris	2 0				
206	3561	Entrance to the Rivers Parana and Uruguay	2 0	106	3620	Canton harbour	3 0
32	3562	Apenrade and Flensburger fiords	2 0	124	3621	Plans in the islands south of Kiusiu	2 0
38	3563	Gaeslingerne light to Kalvö	3 0	145	3622	Port Jackson to Cape Byron	4 0
16	3564	Loch Kishorn and the approaches to Loch Carron	3 0	144	3623	Cape Byron to Lady Elliot island	3 0
150	3565	Bream head to Tepaki point	3 0	98	3624	Pig island to South Moskos islands	3 0
120	3566	Izumi nada and Harima nada	3 0		3625		
48	3567	Marsa Matruh	2 0	131	3626	Dumpil point to Gaya head	3 0

Page.	No. of Chart.	Title of Chart or Plan.	Net Price. s. d.	Page.	No. of Chart.	Title of Chart or Plan.	Net Price. s. d.
197	3627	Anchorages in Martinez and Baker channels	3 0	222	3689	Eastern part of Häiti and Santo Domingo	3 0
123	3628	Ariake wan	2 0	38	3690	Eggum to Fuglehuk	3 0
152	3629	Hokitika to Otago harbour	3 0	66	3691	Suda Bay anchorage	2 0
200	3630	Plans in the neighbourhood of Magellan strait	2 0	123	3692	Shimabara kaiwan	3 0
123	3631	Yanagino seto and approaches	2 0	83	3693	Plans in Lake Victoria Nyanza	3 0
107	3632	Wan chu chau to Brothers point	4 0	112	3694	Dairen wan	3 0
178	3633	Dixon harbour	2 0	119	3695	Mayne and Gray channels	2 0
179	3634	Plans in Prince of Wales island	3 0	38	3696	Kvalö to Sklinden	3 0
38	3635	Skarholmen to Sörholm	3 0	127	3697	Lucena anchorage, Pagbilao bay and Port Laguimanok	2 0
233	3636	Restigouche river	3 0				
179	3637	Plans in the neighbourhood of Chatham strait	3 0	125	3698	Plans in the Liu kiu islands	3 0
51	3638	Golfe de Fréjus and Rade d'Agay	3 0	113	3699	Approaches to Sajan kaye	3 0
119	3639	Plans in the north part of Honshu	2 0	96	3700	Colombo to Galle	3 0
43	3640	Anse de Benodet	3 0	125	3701	Plans in Okinawa group	3 0
148	3641	Nepean bay	2 0	100	3702	Plans on the north-west coast of Sumatra	3 0
113	3642	A san anchorage and approaches	2 0		3703		
18	3643	Ports in the Shetland islands	2 0		3704		
31	3644	Gullmar and Stig fiords	3 0	179	3705	Bay of Pillars. Washington bay	3 0
43	3645	Ports on the west coast of France	3 0	138	3706	Alas strait, and Plans	4 0
106	3646	Whampoa to Canton—Sheet 1	3 0		3707		
106	3647	Whampoa to Canton—Sheet 2	3 0	31	3708	Drams fiord and Sande bugt	4 0
76	3648	Junk river to Cestos bay	3 0	26	3709	Copeland islands and Donaghadee sound	3 0
147	3649	Entrance to River Tamar (Tasmania)	3 0	236	3710	Plans in Lake Erie	3 0
120	3650	Toba ko	2 0	236	3711	Plans in Lake Erie	3 0
197	3651	Plans in the Guaitecas islands	2 0	31	3712	Head of Christiania fiord, including Bunde fiord	3 0
113	3652	Amunyoku kan (Yalu river)	3 0	181	3713	Masset harbour	3 0
179	3653	Whitewater and Chaik bays	2 0	31	3714	Filtvet to Langaaren	3 0
236	3654	Sandusky bay (eastern portion)	2 0	107	3715	Plans on the south-east coast of China	3 0
178	3655	Plans in Alaska	2 0	181	3716	Plans in Graham island	3 0
33	3656	Giedser rev and approaches to Nysted	3 0	147	3717	Plans in Tasmania	3 0
	3657			16	3718	Sound of Mull—western portion	3 0
108	3658	Auran road to So o wan	3 0	144	3719	Plans of reefs in the Coral sea	3 0
200	3659	Ports in Magellan strait	2 0	130	3720	Pontianak to Tanjong Bayung	3 0
91	3660	Aden harbour	3 0	130	3721	Masa Tiga island to Pontianak	3 0
	3661			89	3722	Approaches to Mohamed Gul	3 0
126	3662	Plans on the north-west coast of Luzon	2 0	156	3723	Hermit islands	2 0
	3663			20	3724	Plans in the Firth of Forth	2 0
175	3664	Passes and anchorages in Tuamotu or Low archipelago	3 0	23	3725	Baltimore harbour	2 0
83	3665	Victoria Nyanza—southern portion	5 0	139	3726	Bali strait and Plans	3 0
113	3666	Fusan harbour to Chukupen bay	3 0	103	3727	Plans in the Gulf of Siam	3 0
32	3667	Nidingen to Tylö	3 0	131	3728	Marudu bay	3 0
35	3668	Approaches to Mariehamn, Degerö and Bomarsund	4 0	18	3729	Scapa Flow and approaches—northern sheet	4 0
16	3669	Uig bay	2 0	96	3730	Plans on south coast of Ceylon	2 0
54	3670	Malta channel	3 0	176	3731	Papiete harbour	2 0
32	3671	Tylö to Viken	2 0	102	3732	Penang harbour	2 0
139	3672	Anchorages on the north coast of Java	2 0	35	3733	Utö to Venö	3 0
175	3673	Manga Reva island	3 0	234	3734	South Traverse	3 0
15	3674	Southern approach to the Minch	4 0	111	3735	Cape Yatau to Tau tsui head	3 0
59	3675	Plans on the east shore of the Adriatic	2 0	76	3736	Plans in Liberia	3 0
229	3676	Fletchers Neck to Merrimac river	3 0	35	3737	Berghamn to Venö	3 0
55	3677	Port Savona	2 0	35	3738	Berghamn to Abö	3 0
181	3678	Port Simpson	3 0	15	3739	Upper part of Loch Long and Loch Goil	2 0
35	3679	Degerö to Berghamn	3 0	5	3740		
35	3680	Fögleö to Utö	3 0	5	3741		
	3681			5	3742		
	3682			5	3743		
22	3683	Approaches to Sheerness	3 0	5	3744	Tidal streams, British islands and adjacent waters	Atlas 7 6
	3684			5	3745		
38	3685	Lofotodden to Ure	3 0	5	3746		
96	3686	Approaches to Colombo harbour	3 0	5	3747		
147	3687	Albatross island to Circular head	3 0	5	3748		
215	3688	Ports on the west coast of Florida	3 0	5	3749		
				5	3750		
				5	3751		

Page.	No. of Chart.	Title of Chart or Plan.	Net Price. s. d.	Page.	No. of Chart.	Title of Chart or Plan.	Net Price. s. d.
88	3752	Gimsah and Kabreit anchorages - - -	2 0		3814		
38	3753	Plans on the west coast of Norway - - -	3 0		3815		
181	3754	Dixon entrance - - - - -	3 0		3816		
206	3755	Bahia Blanca—Inner port - - - - -	3 0		3817		
138	3756	Linta and Molo straits - - - - -	3 0		3818		
130	3757	Tanjong Sambar to Tanjong Beras Basah - - -	4 0		3819		
130	3758	Tanjong Beras Basah to Masa Tiga island - - -	3 0		3820		
142	3759	Approaches to King sound - - - - -	4 0		3821		
29	3760	Vortrapp tief to Knude dyb - - - - -	3 0		3822		
29	3761	Friesche zeegat to Jade river - - - - -	5 0		3823		
143	3762	Hay island to Bow reef - - - - -	3 0		3824		
112	3763	Ryojun ko (Port Arthur) - - - - -	2 0		3825		
45	3764	Cabo Toriñana to Punta Carreiro - - - - -	3 0		3826		
	3765				3827		
102	3766	North approach to Klang strait - - - - -	2 0		3828		
29	3767	Norder piep to Vortrapp tief - - - - -	3 0		3829		
29	3768	Esbjerg approaches- - - - -	3 0		3830		
	3769				3831		
	3770				3832		
98	3771	Andrew bay to Calventuras - - - - -	4 0		3833		
98	3772	Calventuras to Bassein river - - - - -	3 0		3834		
142	3773	Cape Leveque to Lacepede islands - - - - -	3 0		3835		
142	3774	Lacepede islands to Roebuck bay - - - - -	4 0		3836		
3	3775	The World, Magnetic Variation—Sheet 1 - - -	3 0		3837		
3	3776	The World, Magnetic Variation—Sheet 2 - - -	3 0		3838		
3	3777	The World, Magnetic Variation—Sheet 3 - - -	3 0		3839		
3	3778	Telegraph chart of The World—Sheet 1 - - -	4 0		3840		
3	3779	Telegraph chart of The World—Sheet 2 - - -	4 0		3841		
3	3780	Telegraph chart of The World—Sheet 3 - - -	4 0		3842		
110	3781	Ichang to Chung king—Sheet 1 - - - - -	2 0		3843		
110	3782	Ichang to Chung king—Sheet 2 - - - - -	2 0		3844		
110	3783	Ichang to Chung king—Sheet 3 - - - - -	2 0		3845		
110	3784	Ichang to Chung king—Sheet 4 - - - - -	2 0		3846		
110	3785	Ichang to Chung king—Sheet 5 - - - - -	2 0		3847		
110	3786	Ichang to Chung king—Sheet 6 - - - - -	2 0		3848		
110	3787	Ichang to Chung king—Sheet 7 - - - - -	2 0		3849		
110	3788	Ichang to Chung king—Sheet 8 - - - - -	2 0		3850		
110	3789	Ichang to Chung king—Sheet 9 - - - - -	2 0		3851		
110	3790	Ichang to Chung king—Sheet 10 - - - - -	2 0		3852		
110	3791	Ichang to Chung king—Sheet 11 - - - - -	2 0		3853		
110	3792	Ichang to Chung king—Sheet 12 - - - - -	2 0		3854		
110	3793	Ichang to Chung king—Sheet 13 - - - - -	2 0		3855		
110	3794	Ichang to Chung king—Sheet 14 - - - - -	2 0		3856		
110	3795	Ichang to Chung king—Sheet 15 - - - - -	2 0		3857		
110	3796	Ichang to Chung king—Sheet 16 - - - - -	2 0		3858		
	3797				3859		
	3798				3860		
	3799				3861		
	3800				3862		
	3801				3863		
	3802				3864		
	3803				3865		
	3804				3866		
	3805				3867		
	3806				3868		
	3807				3869		
	3808				3870		
	3809				3871		
	3810				3872		
	3811				3873		
	3812				3874		
	3813						

SAILING DIRECTIONS AND OTHER BOOKS

PUBLISHED BY THE
HYDROGRAPHIC DEPARTMENT, ADMIRALTY.

	Title.	Net price. s. d.
GENERAL.		
Ocean passages for the World, 1st edition, 1895	1 6
BRITISH ISLANDS, Etc.		
Channel Pilot, Part I.	South coast of England, 10th edition, 1908 ... Supplement, 1912. Notices to Mariners relating thereto, 1912, 1913.	3 0
Channel Pilot, Part II.	Coast of France and the Channel islands, 7th edition, 1906 ... Revised Supplement, 1912. Notices to Mariners relating thereto, 1912, 1913.	3 0
West coast of England Pilot.	From the Scilly islands to the Mull of Galloway, including the Isle of Man, 6th edition, 1910 ... Supplement, 1913. Notices to Mariners relating thereto, 1913.	3 0
West coast of Scotland Pilot, Part I.	From the Mull of Galloway to Rudh' Ré, including the off-lying islands northward to Coll, the south-west coast of Skye, from Loch Brittle to Point of Sleat, and east coasts of that island, with Inner and Raasay sounds, 6th edition, 1911 ...	2 6
†	Supplement, 1912. Notices to Mariners relating thereto, 1911, 1912.	
West coast of Scotland Pilot, Part II.	Including the south-west coast of Skye from Crochdan, the north-western point of Loch Brittle to Neist Point, the north-west coast of Skye, the coast of Scotland from Rudh' Ré to Cape Wrath, and the Hebrides islands, 6th edition, 1911 ...	2 6
†	Supplement, 1912. Notices to Mariners relating thereto, 1911, 1912.	
North Sea Pilot, Part I.	Faeroes, Shetlands and Orkneys, 6th edition, 1910 ...	2 6
	Supplement, 1913. Notices to Mariners relating thereto, 1913.	
†North Sea Pilot, Part II.	North and east coasts of Scotland, 6th edition, 1905 ... Revised Supplement, 1911. Notices to Mariners relating thereto, 1911, 1912, 1913.	2 6
†North Sea Pilot, Part III.	East coast of England, from Berwick to the North Foreland, including the Rivers Thames and Medway, 7th edition, 1905 ...	2 6
	Supplement, 1910 ...	0 6
	Notices to Mariners relating thereto, 1910, 1911, 1912.	
North Sea Pilot, Part IV.	Shores of the North Sea from Dunkerque to the Skaw, 7th edition, 1909 ...	3 0
	Supplement, 1912. Notices to Mariners relating thereto, 1912, 1913.	
Irish coast Pilot.	6th edition, 1911 ...	3 6
	Supplement, 1913. Notices to Mariners relating thereto, 1913.	
ARCTIC.		
Arctic Pilot, Vol. I.	Comprising the northern coasts of Russia from Voriema or Jacob river in Europe to Cape North and the Wrangell islands in Asia, including a portion of the Arctic ocean, with the Barents, White and Kara seas, 2nd edition, 1907 ...	4 0
	Revised Supplement, 1913. Notices to Mariners relating thereto, 1913.	
Arctic Pilot, Vol. II.	Sailing directions for Iceland, Greenland sea, Spitsbergen and the east coast of Greenland, 2nd edition, 1911 ...	5 0
	Supplement, 1913. Notices to Mariners relating thereto, 1913.	
†Arctic Pilot, Part III.	Sailing directions for west coast of Greenland, Davis strait and Baffin bay, Hudson strait and bay, Smith sound and channels to Polar sea, Lancaster and Meville sounds, and passages among the Parry islands, 1905 ...	5 0
	Revised Supplement, 1911 ...	0 6

† Under revision.

U v

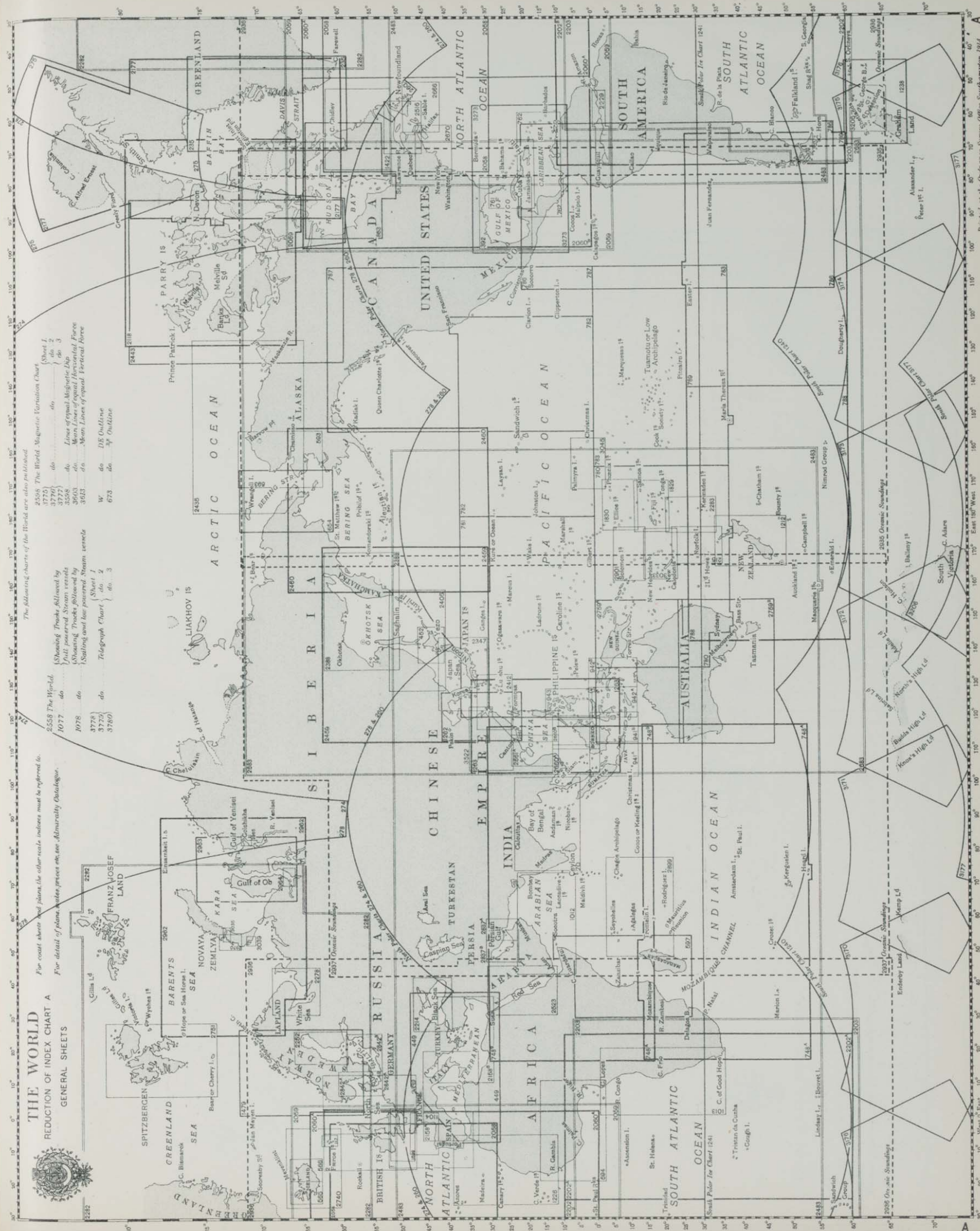
Title.		Net price.
		s. d.
NORTH OF EUROPE AND BALTIC SEA.		
Norway Pilot, Part I.	From the Naze to Christiania; thence to the Kattegat, 4th edition, 1907 ...	3 6
	Revised Supplement, 1912.	
	Notices to Mariners relating thereto, 1912, 1913.	
†Norway Pilot, Part II.	From the Naze to North Cape; thence to Jacob river, 3rd edition, 1905 ...	5 0
	Revised Supplement, 1911.	
	Notices to Mariners relating thereto, 1911, 1912, 1913.	
Baltic Pilot, Part I.	Formerly published as the Danish Pilot, 5th edition, 1912 ...	5 0
	Notices to Mariners relating thereto, 1912, 1913.	
†Baltic Pilot, Part II.	Comprising directions for the Baltic sea, including the Gulf of Finland, Gulf of Bothnia, 4th edition, 1904 ...	6 0
	Revised Supplement, 1910 ...	0 9
	Notices to Mariners relating thereto, 1910, 1911, 1912.	
Baltic Pilot, Part III.	Comprising the Gulf of Finland, the Åland islands, the Åland sea, and the Gulf of Bothnia, 1st edition, 1913 ...	3 6
	Notices to Mariners relating thereto, 1913.	
ATLANTIC AND MEDITERRANEAN, ETC.		
Pilot for the west coasts of France, Spain, and Portugal.	From Ushant to Gibraltar, including Gibraltar strait, and the African coast from Jeremias anchorage to Ceuta, 7th edition, 1910 ...	4 0
	Supplement, 1913.	
	Notices to Mariners relating thereto, 1913.	
Mediterranean Pilot, Vol. I.	Comprising Gibraltar strait, coast of Spain, African coast from Cape Spartel to Gulf of Gabes, together with the Balearic isles, Sardinia, Sicily, and the Maltese islands, 5th edition, 1913 ...	4 0
	Notices to Mariners relating thereto, 1913.	
†Mediterranean Pilot, Vol. II.	Comprising coast of France and of Italy to the Adriatic; African coast from Jerba to El Arish; coasts of Karamania and Syria; together with the Tuscan archipelago, and islands of Corsica and Cyprus, 4th edition, 1905 ...	4 0
	Revised Supplement (2), 1913.	
	Notices to Mariners relating thereto, 1913.	
Mediterranean Pilot, Vol. III.	Comprising the Adriatic sea, Ionian islands, the coasts of Albania and Greece to Cape Matapan; also the gulfs of Patras and Corinth, 4th edition, 1908 ...	4 0
	Supplement, 1911.	
	Notice to Mariners relating thereto, 1911, 1912, 1913.	
Mediterranean Pilot, Vol. IV.	Comprising the Archipelago with the adjacent coasts of Greece and Turkey; including also the island of Candia or Crete, 4th edition, 1908 ...	4 6
	Supplement, 1911 ...	0 2
	Notices to Mariners relating thereto, 1911, 1912.	
Black Sea Pilot,	Comprising the Dardanelles, Sea of Marmara, Bosphorus, Black Sea, and Sea of Azov, 6th edition, 1908 ...	3 6
†	Supplement, 1911 ...	0 4
	Notices to Mariners relating thereto, 1911, 1912.	
NORTH AMERICA AND WEST INDIES.		
Newfoundland and Labrador Pilot.	Including the Strait of Belle-isle, 4th edition, 1907 ...	6 0
	Revised Supplement, 1913.	
	Notices to Mariners relating thereto, 1913.	
Nova Scotia (South-east coast) and Bay of Fundy Pilot.	6th edition, 1911 ...	4 0
	Notices to Mariners relating thereto, 1911, 1912, 1913.	
St. Lawrence Pilot.	Comprising sailing directions for the Gulf and River St. Lawrence, including the western side of Cabot Strait, the Strait of Belle-isle, Chedabucto bay and the Gut of Canso, 7th edition, 1906 ...	6 0
	Revised Supplement, 1912.	
	Notices to Mariners relating thereto, 1912, 1913.	
East coast of the United States Pilot, Part I.	From West Quoddy head to Barnegat inlet, New Jersey, including Grand Manan island, 2nd edition, 1909 ...	5 0
	Supplement, 1913.	
	Notices to Mariners relating thereto, 1913.	
East coast of the United States Pilot, Part II.	From Barnegat inlet, New Jersey, to Cape Canaveral, Florida, 2nd edition, 1909 ...	3 0
	Supplement, 1913.	
	Notices to Mariners relating thereto, 1913.	
West Indies Pilot, Vol. I.	Including the mainland from Punta Peñas in Venezuela to Cape Sable in Florida, U.S.A., with the adjacent islands, 7th edition, 1912 ...	4 0
	Notices to Mariners relating thereto, 1912, 1913.	
West Indies Pilot, Vol. II.	Including Guiana and the Windward and Leeward islands from Trinidad to Puerto Rico, 6th edition, 1909 ...	5 0
	Supplement, 1912.	
	Notice to Mariners relating thereto, 1913.	
West Indies Pilot, Vol. III.	The islands of Santo Domingo-Haiti, Jamaica, Cuba, the Bahamas and Bermuda islands, including Florida strait and south coast, 1st edition, 1909 ...	5 0
	Supplement, 1913.	
	Notices to Mariners relating thereto, 1913.	

† Under revision.

Title.		Net price.
		s. d.
SOUTH AMERICA AND PACIFIC OCEAN.		
South America Pilot, Part I.	North-east and east coasts of South America, from Cape Orange to Cape Virgins, including Falkland, South Georgia, Sandwich, South Shetland, and South Orkney islands, 6th edition, 1911 ...	4 0
	Notices to Mariners relating thereto, 1911, 1912.	
†South America Pilot, Part II.	Comprising Magellan strait, Tierra del Fuego, and west coast of South America from Cape Virgins (south-east coast) to Panama bay, including the Galápagos islands, 10th edition, 1905 ...	3 6
	Revised Supplement, 1911.	
	Notices to Mariners relating thereto, 1911, 1912, 1913.	
Sailing directions for the west coasts of Central America, and the United States.	2nd edition, 1907 ...	4 6
	Revised Supplement, 1912.	
	Notices to Mariners relating thereto, 1912, 1913.	
British Columbia Pilot, Vol. I.	Including the coast of the United States and of British Columbia, from Cape Flattery, Juan de Fuca strait, to Cape Caution, together with Vancouver island and the inner passages between it and the mainland, 4th edition, 1913 ...	4 0
	Notices to Mariners relating thereto, 1913.	
British Columbia, Pilot, Vol. II.	Including the coast of British Columbia from Cape Caution to Portland inlet, together with the Queen Charlotte islands, 1st edition, 1913 ...	2 6
	Notices to Mariners relating thereto, 1913.	
Alaska and Bering sea Pilot.	Including the north-east coast of Siberia, 2nd edition, 1908 ...	7 6
	Revised Supplement, 1913.	
	Notices to Mariners relating thereto, 1913.	
AFRICA.		
Africa Pilot, Part I.	Containing sailing directions for the west coast of Africa, from Cape Spartel to the River Cameroon; also the Azores, Madeira, Canary, and Cape Verde islands, 7th edition, 1907 ...	3 0
	Revised Supplement, 1913.	
	Notices to Mariners relating thereto, 1913.	
Africa Pilot, Part II.	Containing sailing directions for the west coast of Africa, from Rio del Rey to False Bay, including the islands of Ascension, St. Helena, and the Tristan da Cunha, Gough, and Bouvet groups, 6th edition, 1910 ...	3 6
	Supplement, 1913.	
	Notices to Mariners relating thereto, 1913.	
Africa Pilot, Part III.	South and east coasts of Africa from the Cape of Good Hope to Ras-Asir (Cape Guardafui), including the Comoro islands, 7th edition, 1905 ...	3 0
	Revised Supplement, 1911.	
	Notice to Mariners relating thereto, 1911, 1912, 1913.	
INDIAN OCEAN, ETC.		
Red Sea and Gulf of Aden Pilot.	Containing descriptions of the Suez canal, the Gulfs of Suez and Akaba, the Red Sea and Strait of Bab-el-Mandeb, the Gulf of Aden with Sokótra and adjacent islands, and the south-eastern coast of Arabia to Ras al Hadd, 6th edition, 1909 ...	3 6
	Supplement, 1912.	
	Notices to Mariners relating thereto, 1912, 1913.	
†Persian gulf Pilot.	Comprising the Persian gulf, Gulf of Oman; and Makrán coast, 5th edition, 1908 ...	4 0
	Supplement, 1911 ...	0 2
	Notices to Mariners relating thereto, 1911, 1912, 1913.	
West coast of India Pilot.	Including the Gulf of Manar, the Maldivé and Laccadive islands, 5th edition, 1909 ...	3 6
	Supplement, 1912.	
	Notices to Mariners relating thereto, 1912, 1913.	
Bay of Bengal Pilot.	Sailing directions for the coasts of Ceylon, India, and Siam, from Colombo to Salang island; with the Nicobar and Andaman islands, 4th edition, 1910 ...	4 6
	Supplement, 1913.	
	Notices to Mariners relating thereto, 1913.	
South Indian ocean Pilot.	For the islands westward of longitude 80° east, including Madagascar, and the Comoro islands, 3rd edition, 1911 ...	4 0
	Notices to Mariners relating thereto, 1912, 1913.	
CHINA SEA, AUSTRALIA, NEW ZEALAND.		
China sea Directory, Vol. I.	Containing directions for the approaches to the China sea, by Malacca, Singapore, Sunda, Banka, Gaspar, Carimata, Rhio, Berhala, and Durian straits, 5th edition, 1906 ...	3 6
	Revised Supplement, 1913.	
	Notices to Mariners relating thereto, 1913.	

† Under revision.

<i>Title.</i>	<i>Net price.</i>
MISCELLANEOUS.	<i>s. d.</i>
Catalogue of charts, plans, and sailing directions (<i>corrected annually to 31st December</i>)	<i>Gratis</i>
Distance Tables—North and west coasts of Europe, from White Sea to the Strait of Gibraltar, including the British islands, Iceland, Færøes and the Baltic	1 6
Distance Tables—Mediterranean, Black, and Red seas	1 6
Distance Tables, Vol. III.—Eastern shores of the Atlantic ocean, and off-lying islands from Iceland to the Cape of Good Hope (excluding the British islands, France, and the south coast of Spain), and the shores and islands of the Indian ocean, including the south and west coasts of Australia	1 0
Rules for finding distances and heights at sea, 5th edition, 1866— <i>Lieut. Raper</i>	0 6
On the Station Pointer, and the manner of fixing a ship's position by its aid	0 6
Notes bearing on the navigation of H.M. ships, 6th edition, 1909	0 2
General Instructions for Hydrographic Surveyors, 1909	2 6
Report on the positions of the outer light-vessels of the Thames estuary, 1905	0 1
Report on the determination of the difference of longitude, Greenwich—Ascension—Cape	1 0
A new method of clearing the lunar distance, 1881	0 3
Index of 800 stars to the 4·5 magnitude, 1895	6 0
Index to Notices to Mariners (<i>published annually</i>)... ..	1 0



THE WORLD
REDUCTION OF INDEX CHART A
GENERAL SHEETS

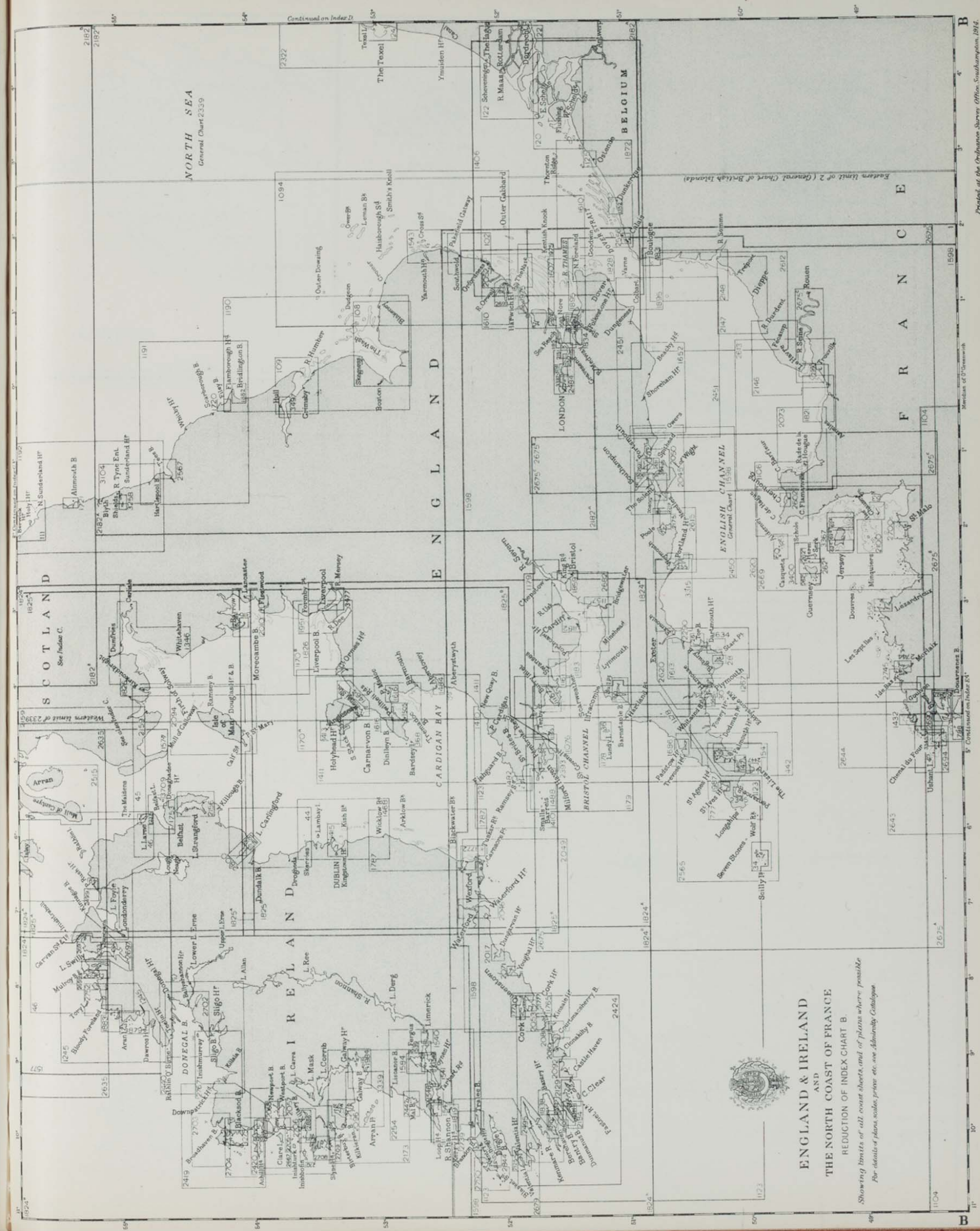
For coast charts and plans the other scale indexes must be referred to.
For detail of ports, water, and other information see Admiralty Publications.

2558 The World.
1077 do
1078 do
3778 do
3779 do
3780 do

(Showing Tracks followed by
First powered Steam vessels
Following Tracks followed by
Sailing and last powered Steam vessels)

2558 The World. Magnetic Variation Chart
3775 do
3776 do
3777 do
3778 do
3779 do
3780 do

The following charts of the World are also published:
3775 do
3776 do
3777 do
3778 do
3779 do
3780 do



**ENGLAND & IRELAND
AND
THE NORTH COAST OF FRANCE**

REDUCTION OF INDEX CHART B.
Showing limits of all coast sheets and of plans where possible.
For details of plans, scales, ports, etc. see Admiralty Catalogue.

NORTH SEA
General Chart 2359

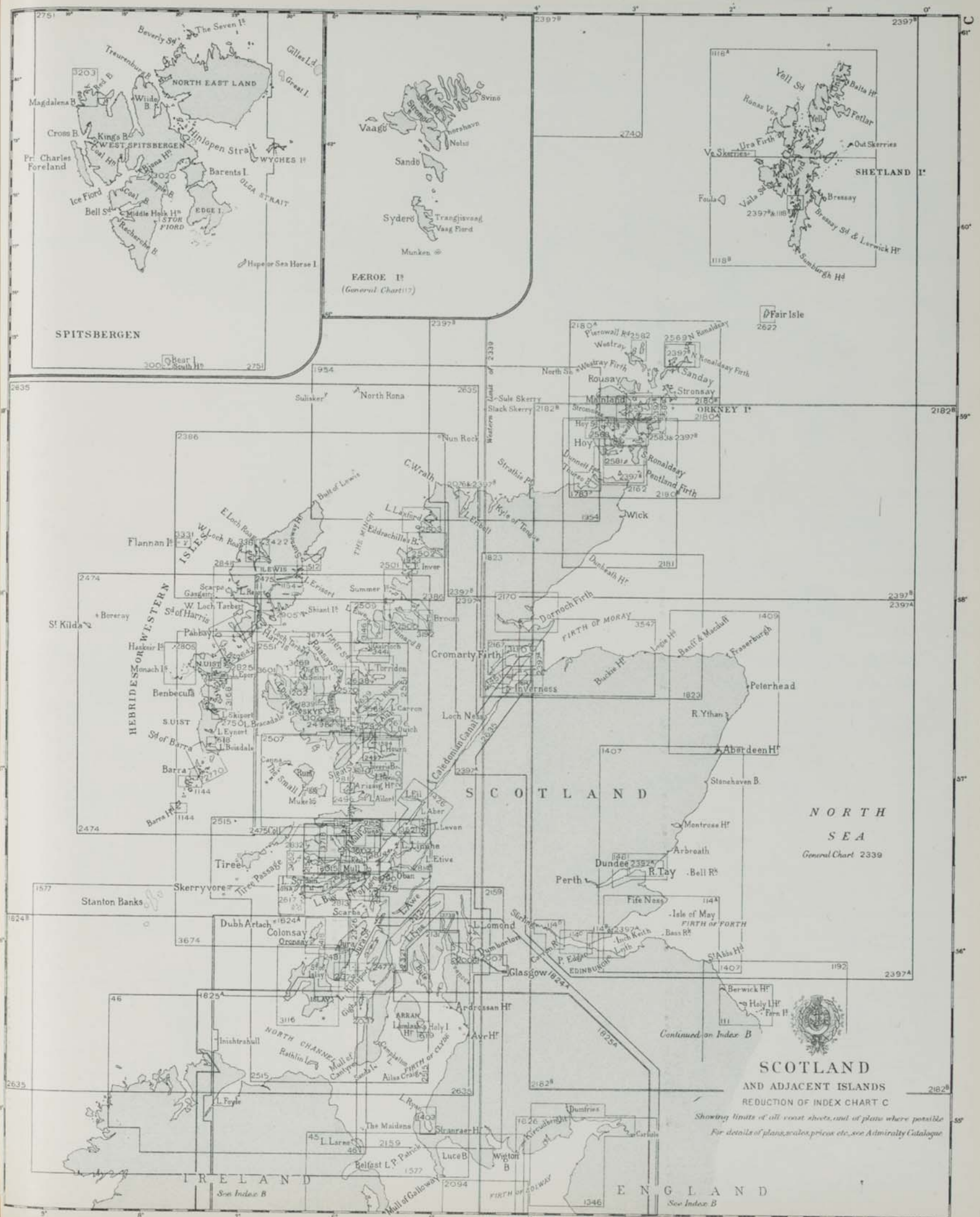
SCOTLAND
See Index C.

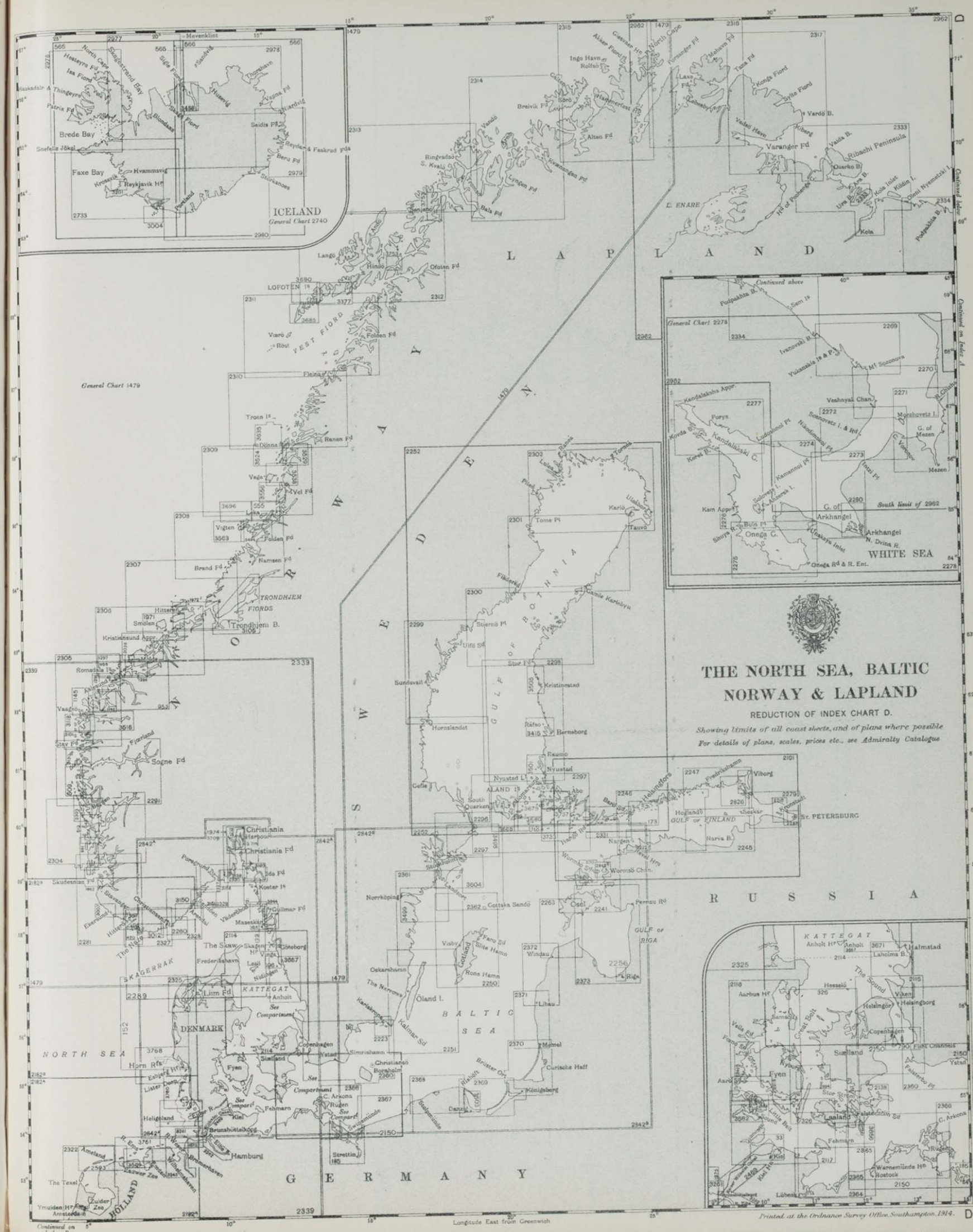
IRELAND

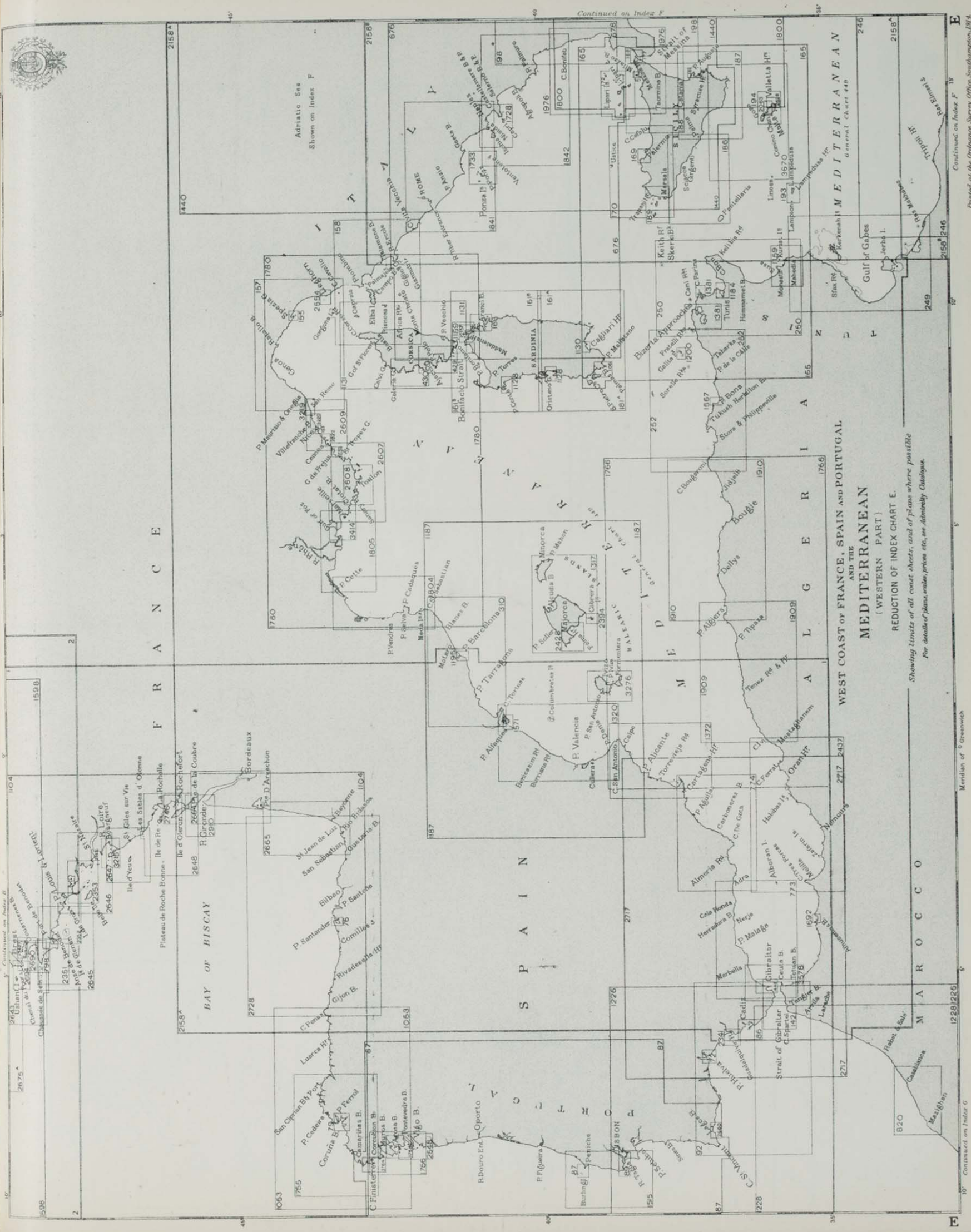
ENGLAND

BEELGIUM

FRANCE



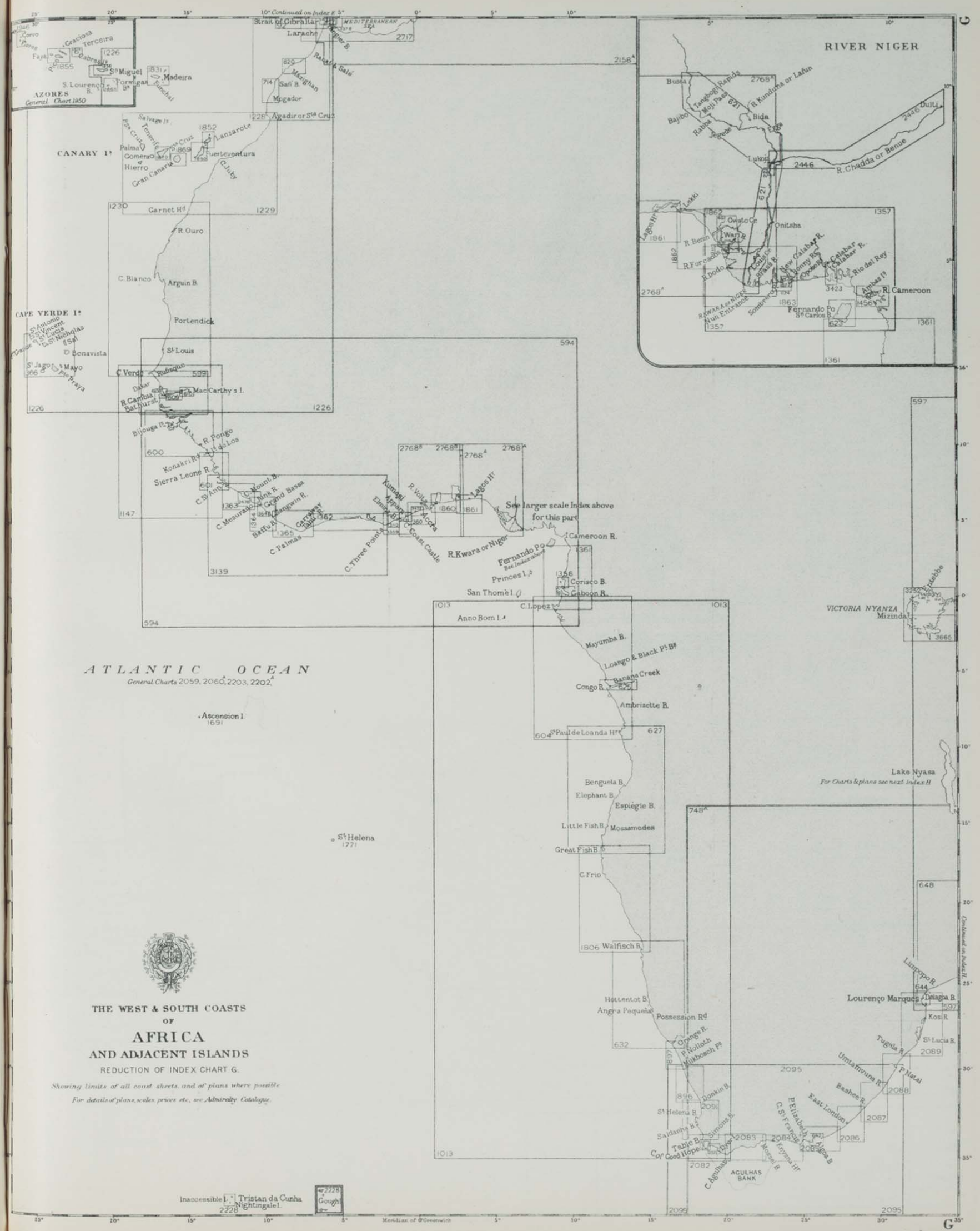




Continued on Index F
Printed at the Hydrographic Survey Office, Southampton, 1884

Median of 0 Greenwich

Continued on Index G



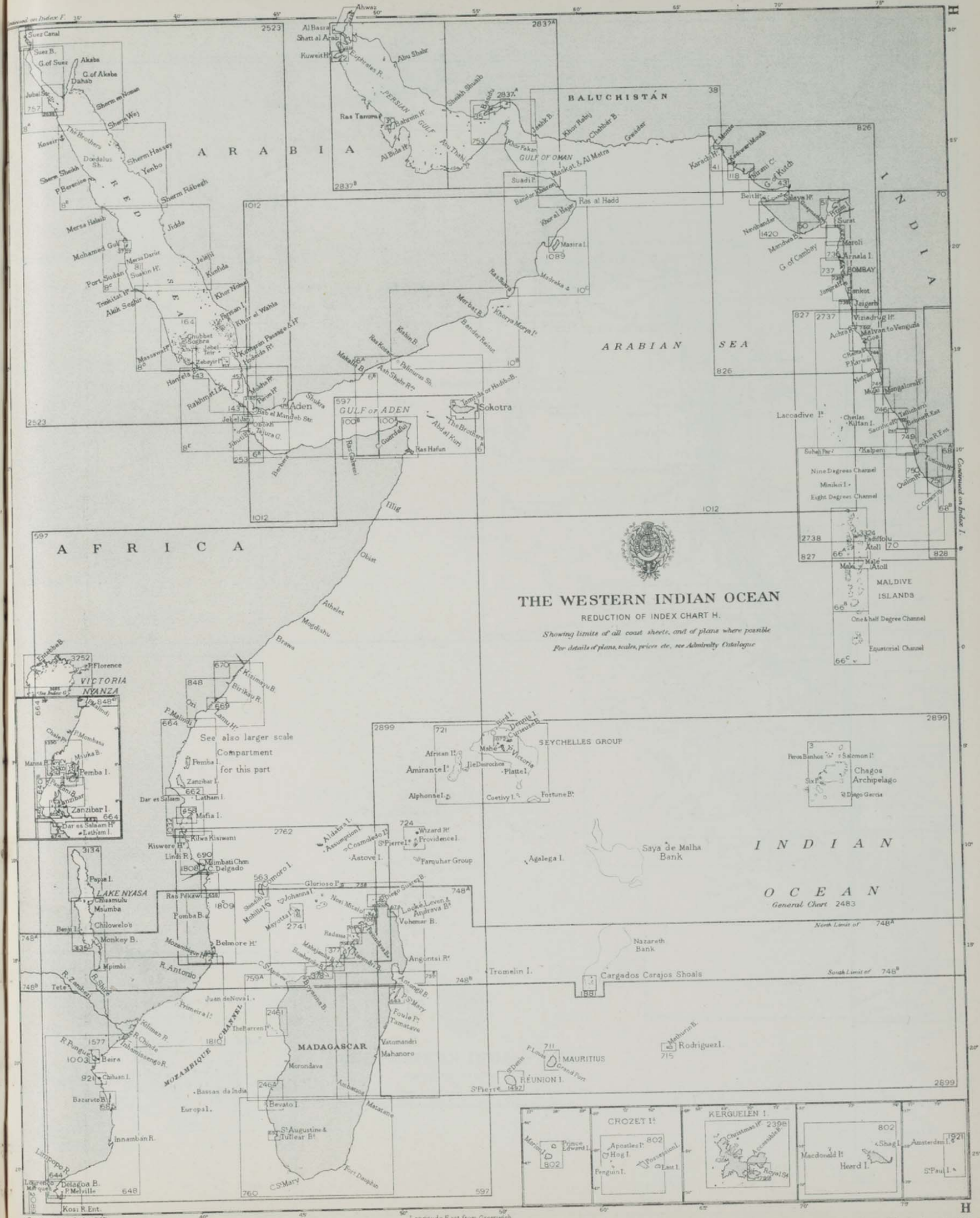
ATLANTIC OCEAN
General Charts 2059, 2060, 2203, 2202

THE WEST & SOUTH COASTS
OF
AFRICA
AND ADJACENT ISLANDS
REDUCTION OF INDEX CHART G.

Showing limits of all coast sheets, and of plans where possible.
For details of plans, scales, prices etc., see Admiralty Catalogue.

Inaccessible I. Tristan da Cunha
2220 Nightingale I.

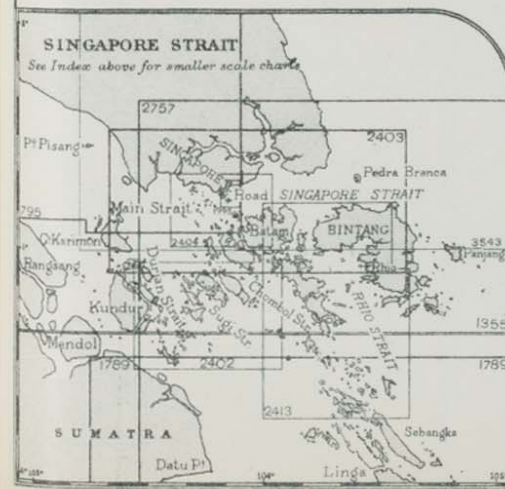
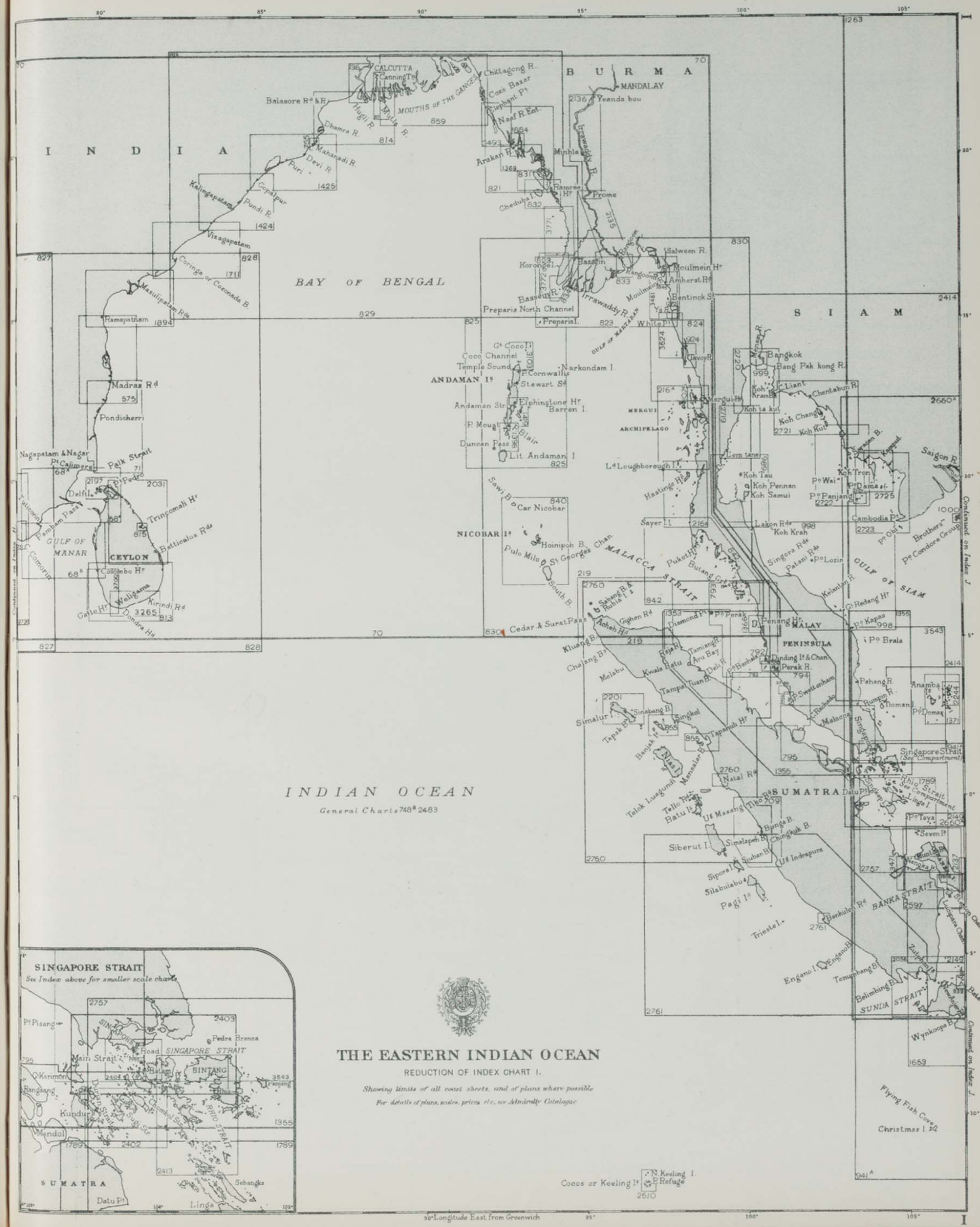




THE WESTERN INDIAN OCEAN
REDUCTION OF INDEX CHART H.

*Showing limits of all coast sheets, and of plans where possible
For details of plans, scales, prices etc. see Admiralty Catalogue*

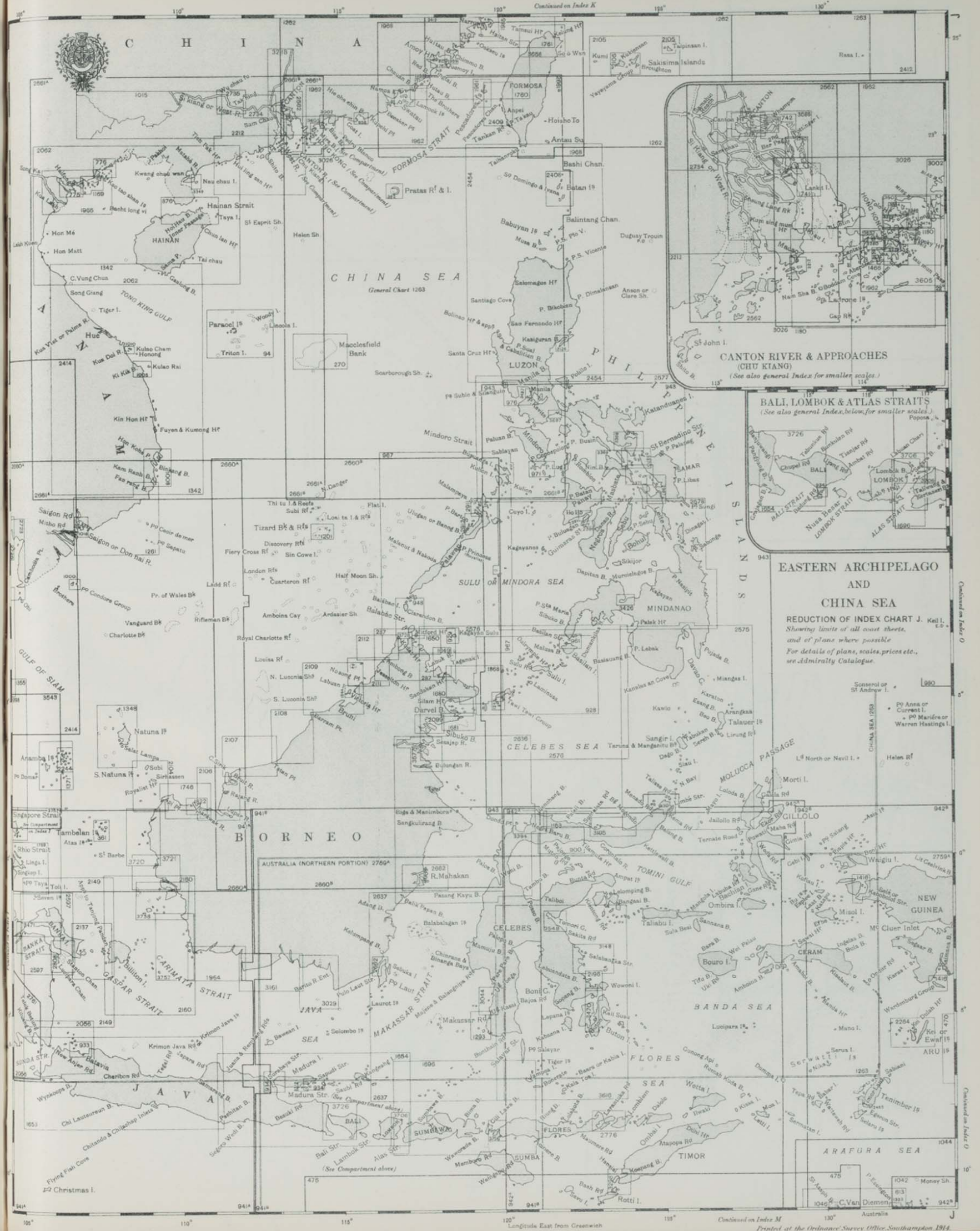
INDIAN OCEAN
General Chart 2483



THE EASTERN INDIAN OCEAN
REDUCTION OF INDEX CHART I.

Showing limits of all coast sheets, and of plans where possible.
For details of plans, scales, prices, etc., see Admiralty Catalogue.

N Keeling I.
C Coos or Keeling I.
R Refuge
2510



Continued on Index K

CHINA SEA

General Chart 1263

CANTON RIVER & APPROACHES (CHU KIANG)

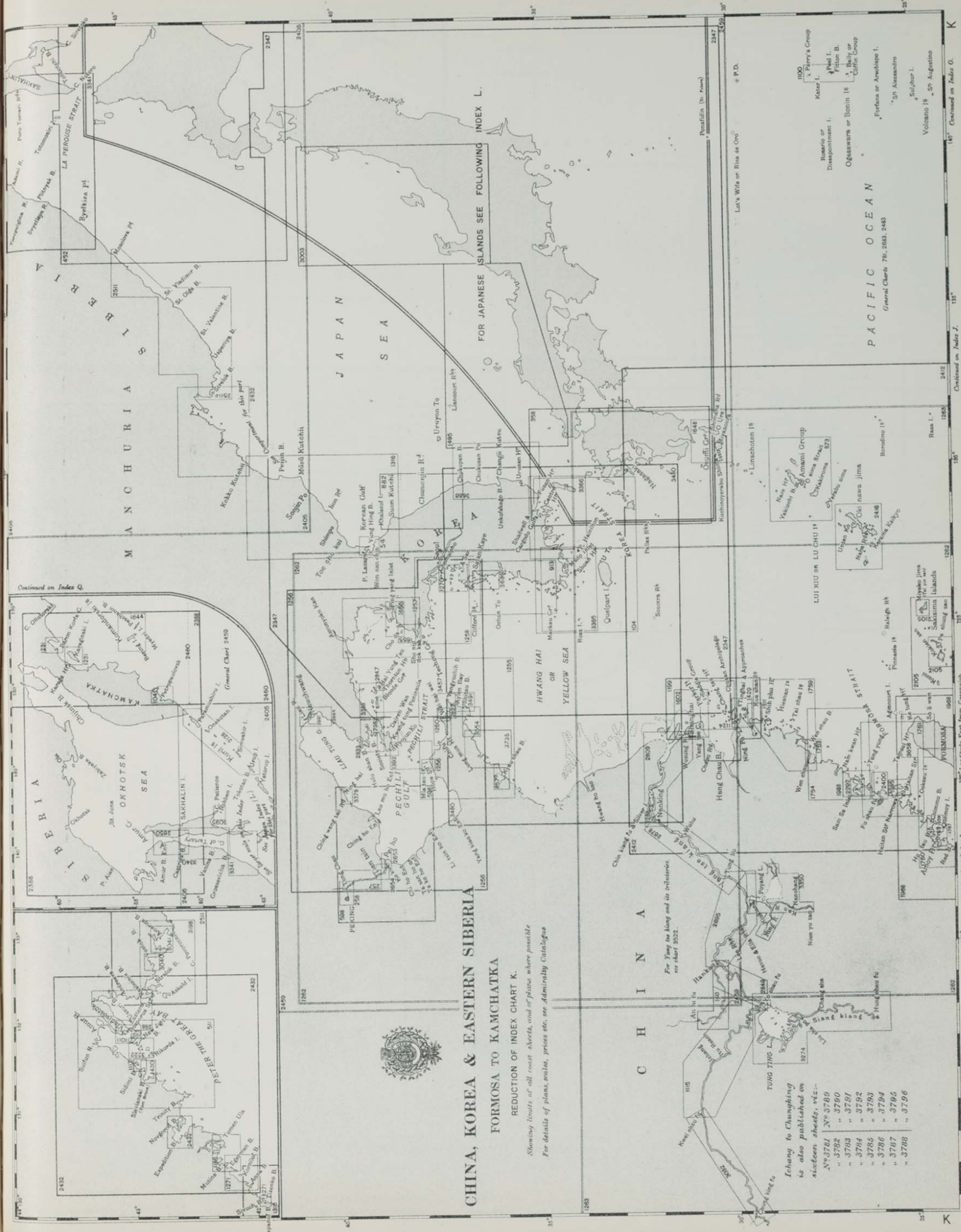
(See also general Index for smaller scales.)

BALI, LOMBOK & ATLAS STRAITS

(See also general Index below for smaller scales.)

EASTERN ARCHIPELAGO AND CHINA SEA

REDUCTION OF INDEX CHART J. Keel I.
Showing limits of all coast sheets,
and of plans where possible.
For details of plans, scales, prices, etc.,
see Admiralty Catalogue.

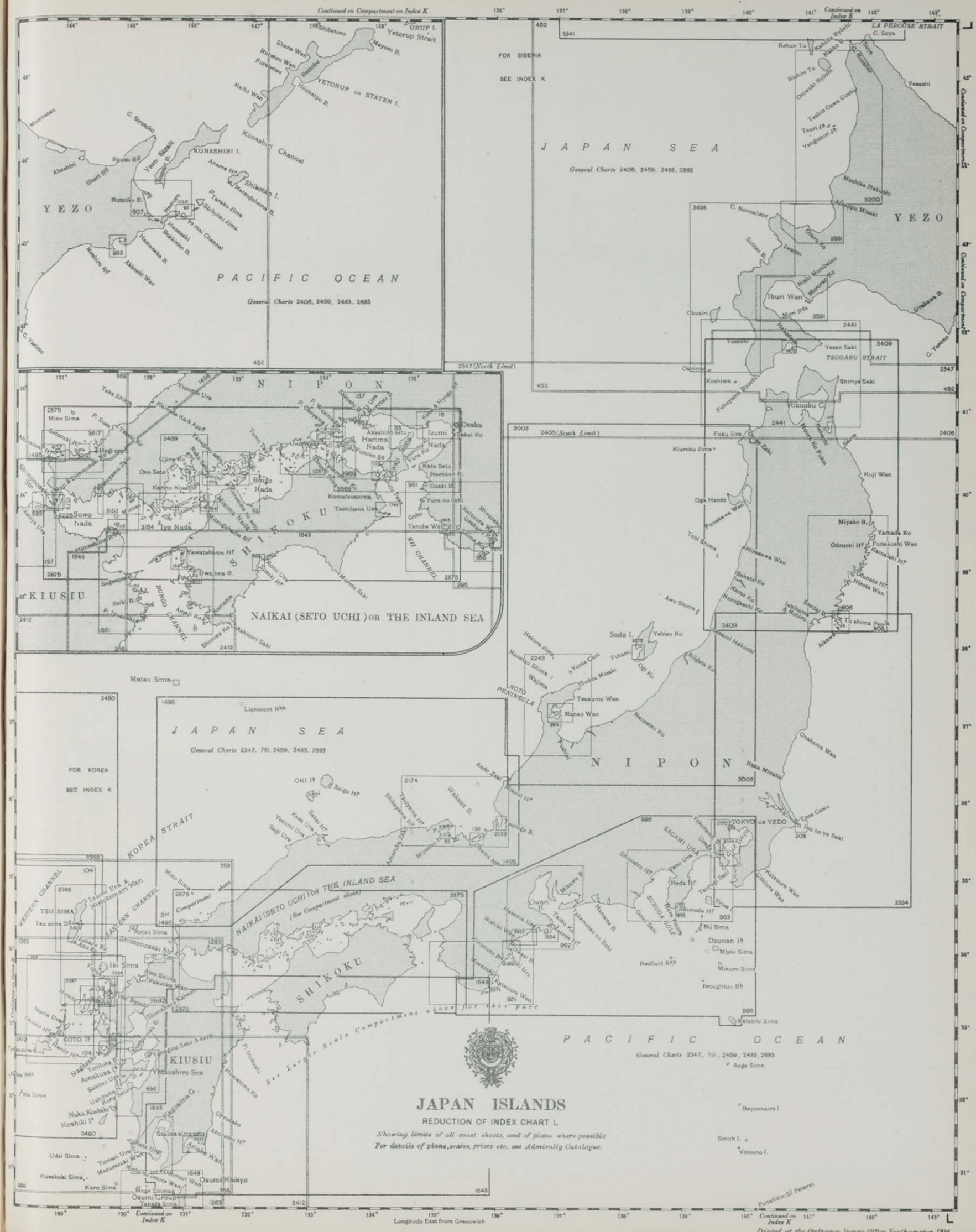


CHINA, KOREA & EASTERN SIBERIA
FORMOSA TO KAMCHATKA

REDUCTION OF INDEX CHART K.
 Showing limits of all coast sheets, and of plates where possible
 For details of names, notes, prices etc. see Admiralty Catalogue

Charts to Chungking
 are also published on
 sixteen sheets, viz:-

No. 3761	No. 3760
" 3762	" 3760
" 3763	" 3761
" 3764	" 3762
" 3765	" 3763
" 3766	" 3764
" 3767	" 3765
" 3768	" 3766

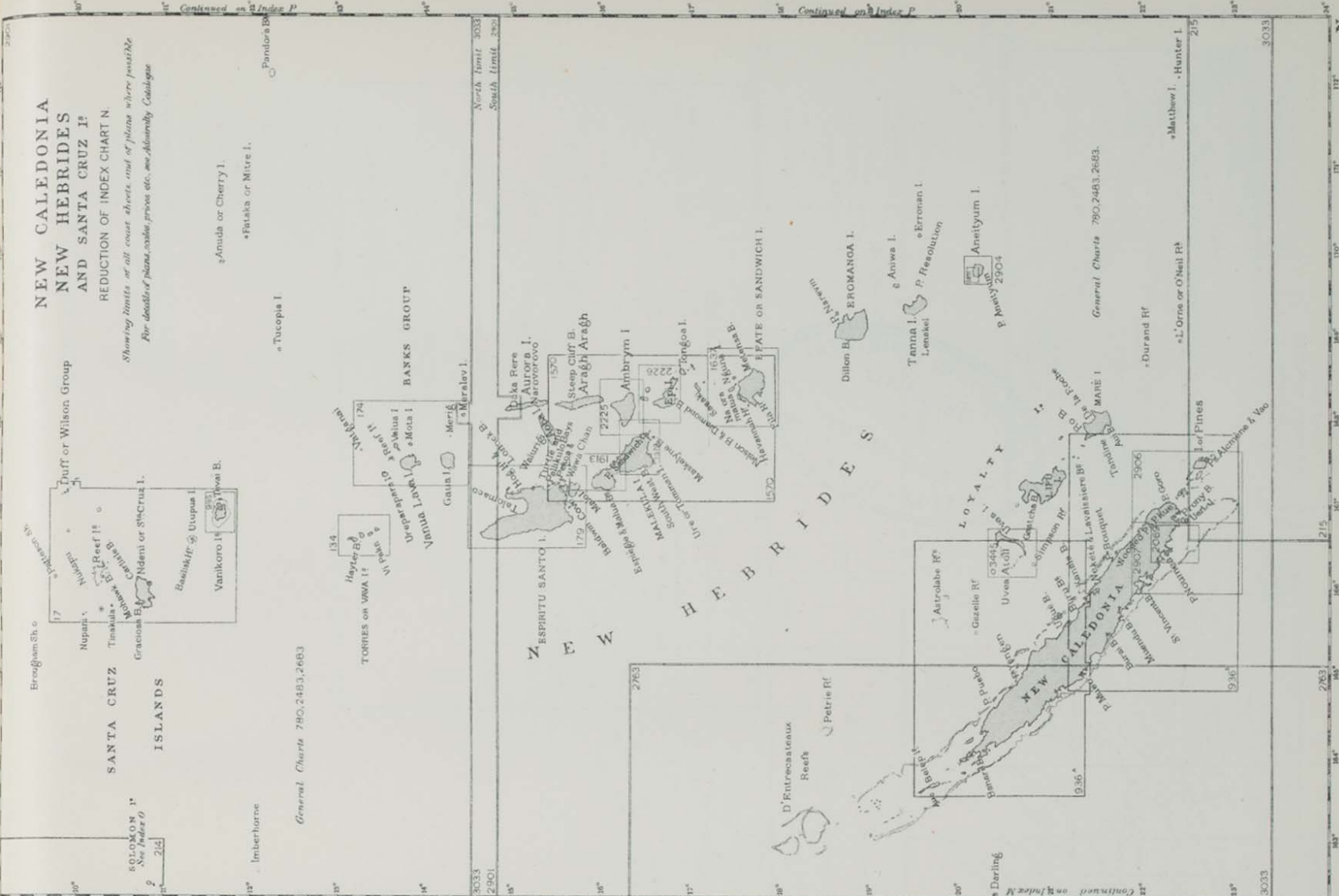
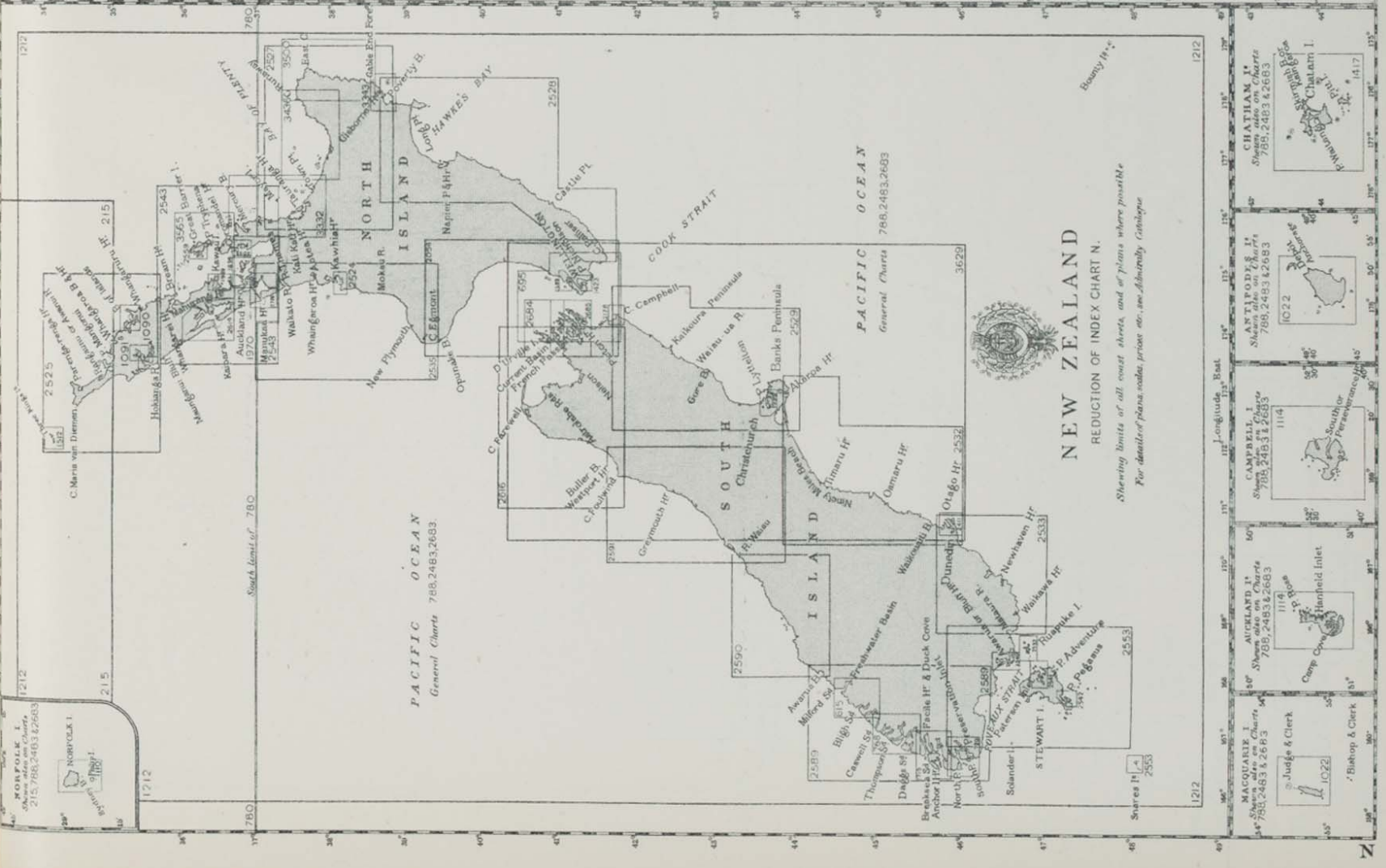


JAPAN ISLANDS

REDUCTION OF INDEX CHART L
 Showing limits of all coast sheets, and of plans where possible
 For details of plans, scales, prices etc. see Admiralty Catalogue.

Longitude East from Greenwich

Printed at the Hydrographic Office, Southampton, 1914

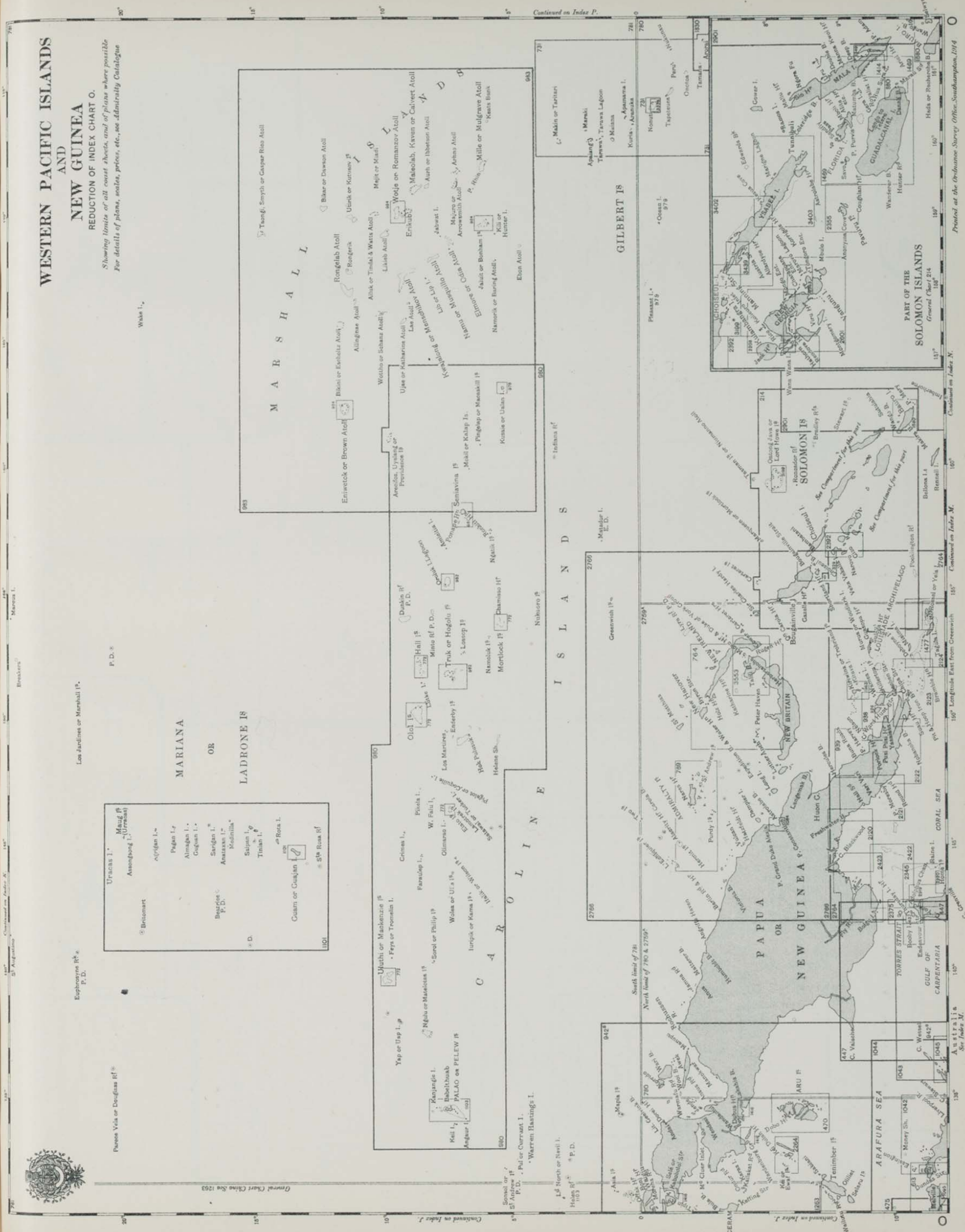




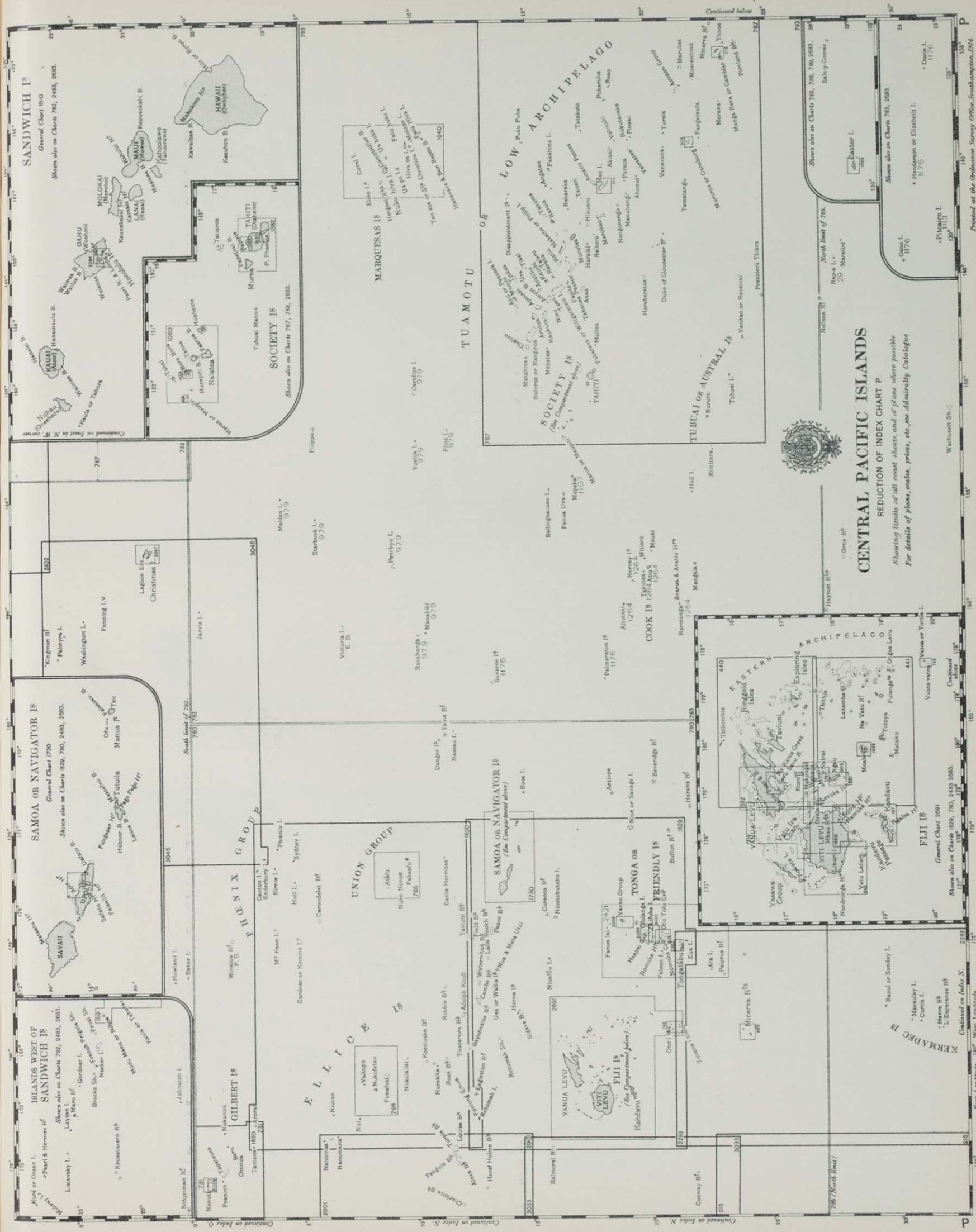
WESTERN PACIFIC ISLANDS AND NEW GUINEA

REDUCTION OF INDEX CHART O.

Showing limits of all coast sheets, and of plans where possible. For details of plans, notes, notes, etc., see Admiralty Catalogue.



Printed at the Ordnance Survey Office, Southampton, 1914



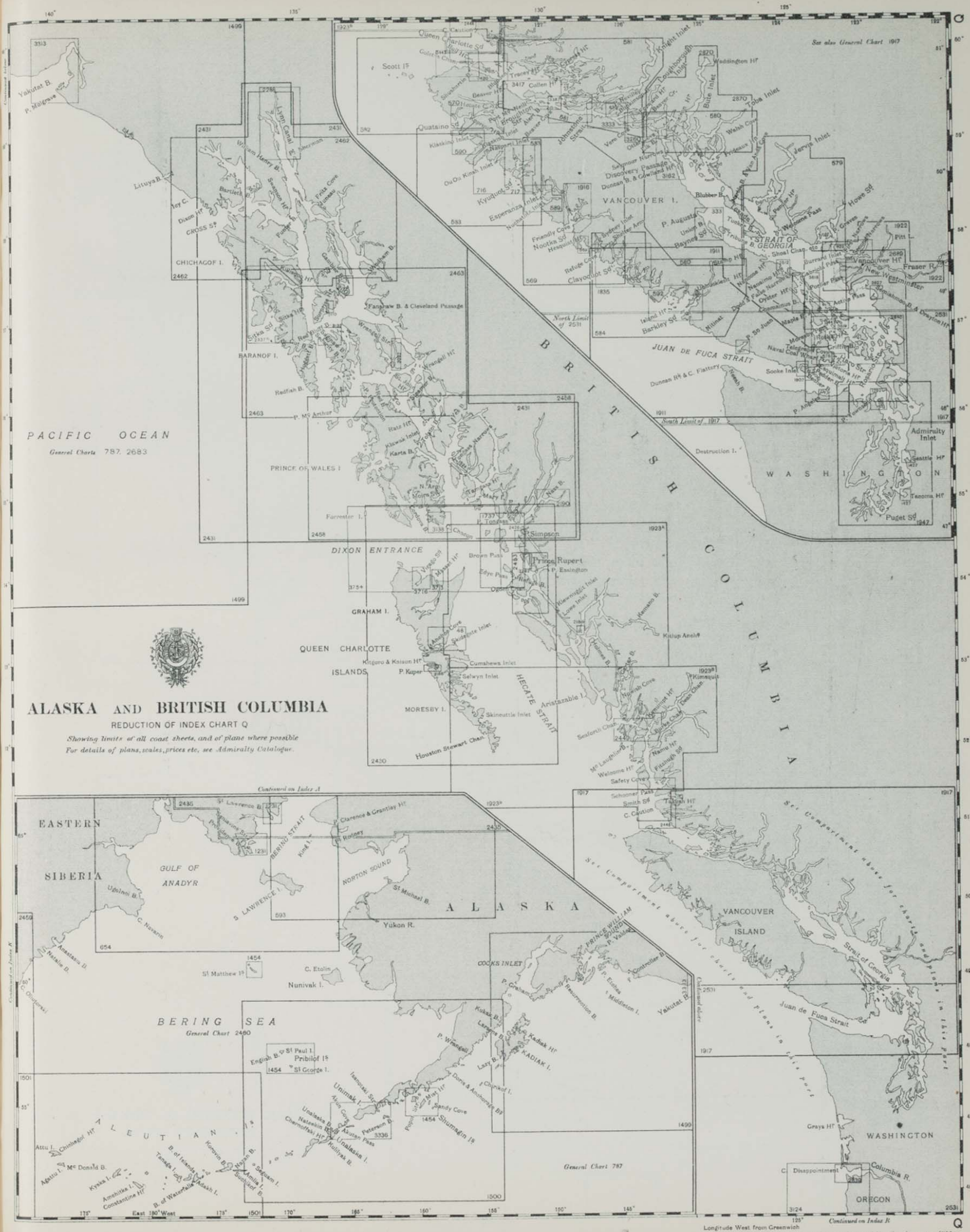
CENTRAL PACIFIC ISLANDS
REDUCTION OF INDEX CHART P.

Showing limits of all coast sheets, and of plans where possible
For details of plans, scales, prices, etc., see Admiralty Catalogue



Printed at the Hydrographic Survey Office, Southampton, 1914.

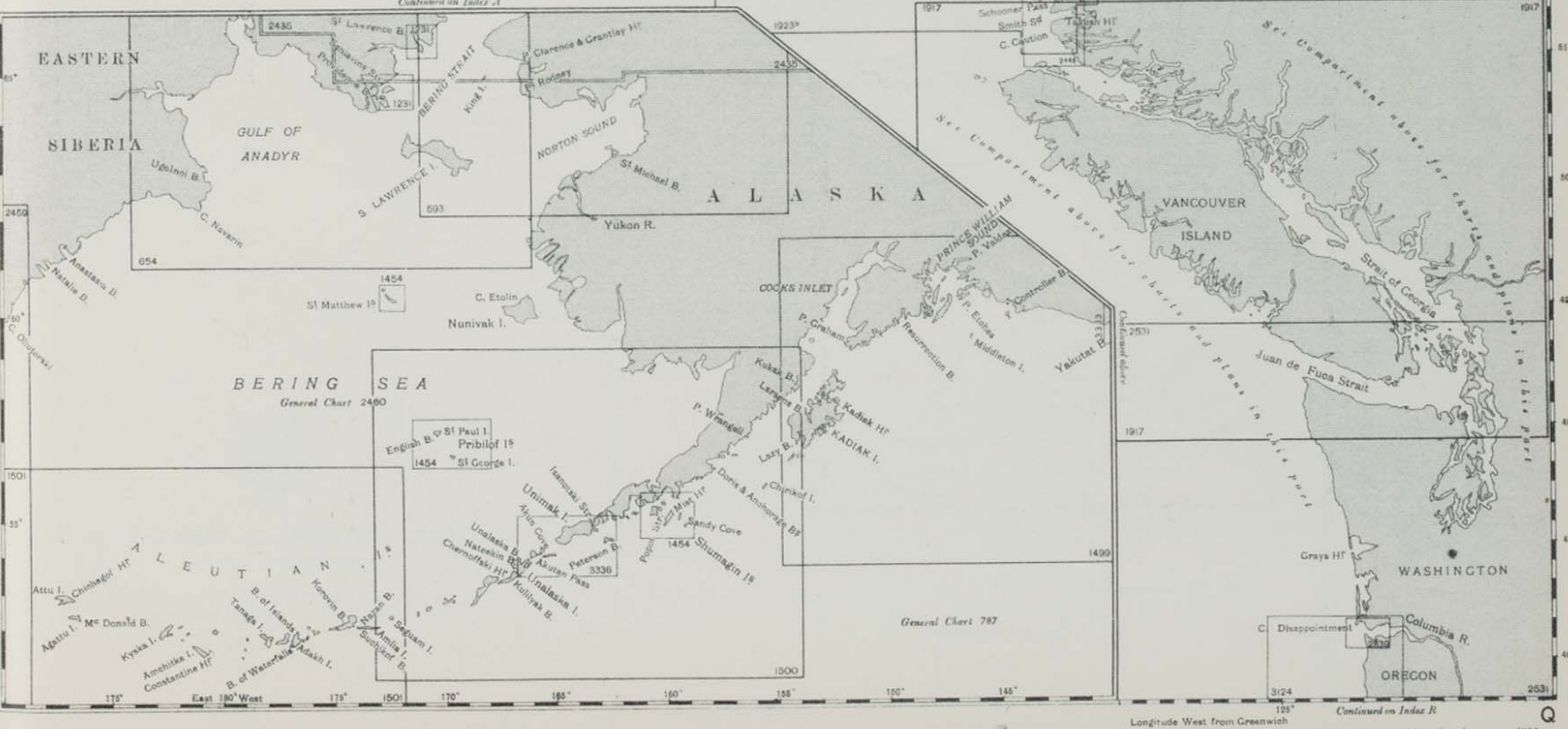
East Longitude 160° West Longitude



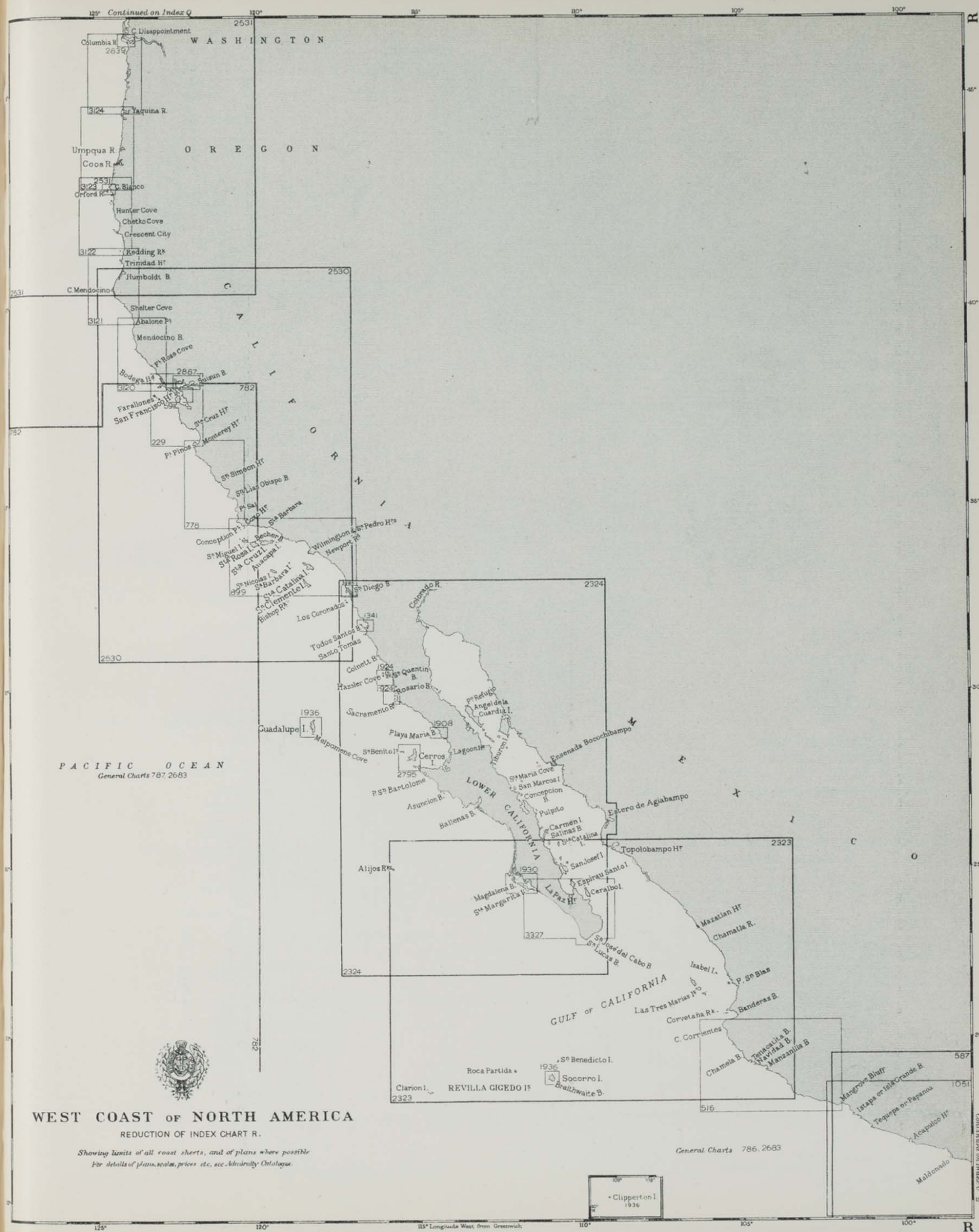
PACIFIC OCEAN
General Chart 787, 2683



ALASKA AND BRITISH COLUMBIA
REDUCTION OF INDEX CHART Q
*Showing limits of all coast sheets, and of plans where possible
For details of plans, scales, prices etc. see Admiralty Catalogue.*



BERING SEA
General Chart 2490



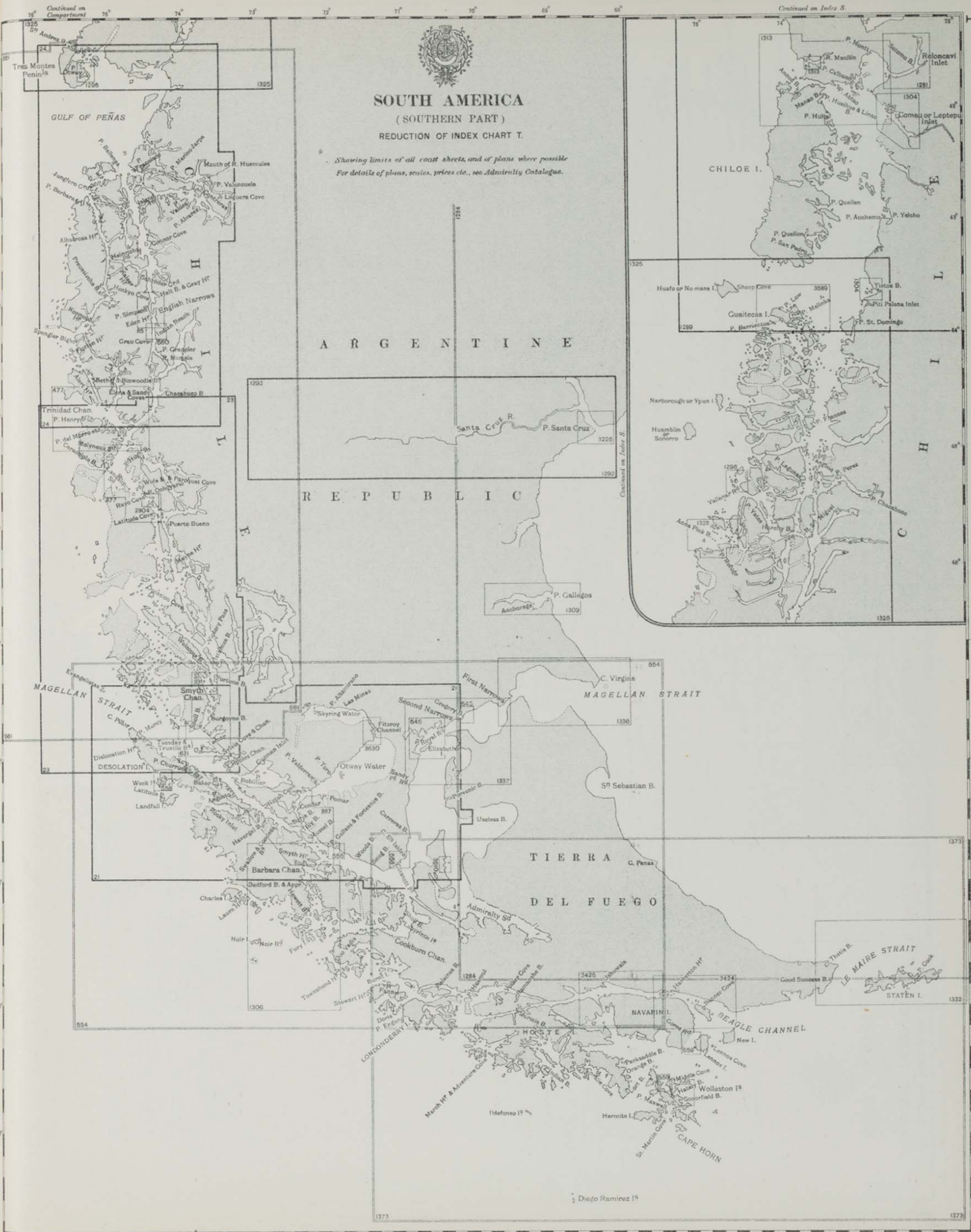
PACIFIC OCEAN
General Charts 787, 2683

WEST COAST OF NORTH AMERICA
REDUCTION OF INDEX CHART R.

Showing limits of all coast sheets, and of plans where possible
For details of plans, scales, prices, etc., see Admiralty Catalogue.

Clipperton I.
1936

General Charts 786, 2683



SOUTH AMERICA
(SOUTHERN PART)
REDUCTION OF INDEX CHART T.

*Showing limits of all coast sheets, and of plans where possible
For details of plans, scales, prices etc., see Admiralty Catalogue.*

A R G E N T I N E

R E P U B L I C

T I E R R A
D E L F U E G O

CHILOE I.

MAGELLAN STRAIT
C. PABLO

DESOLATION I.

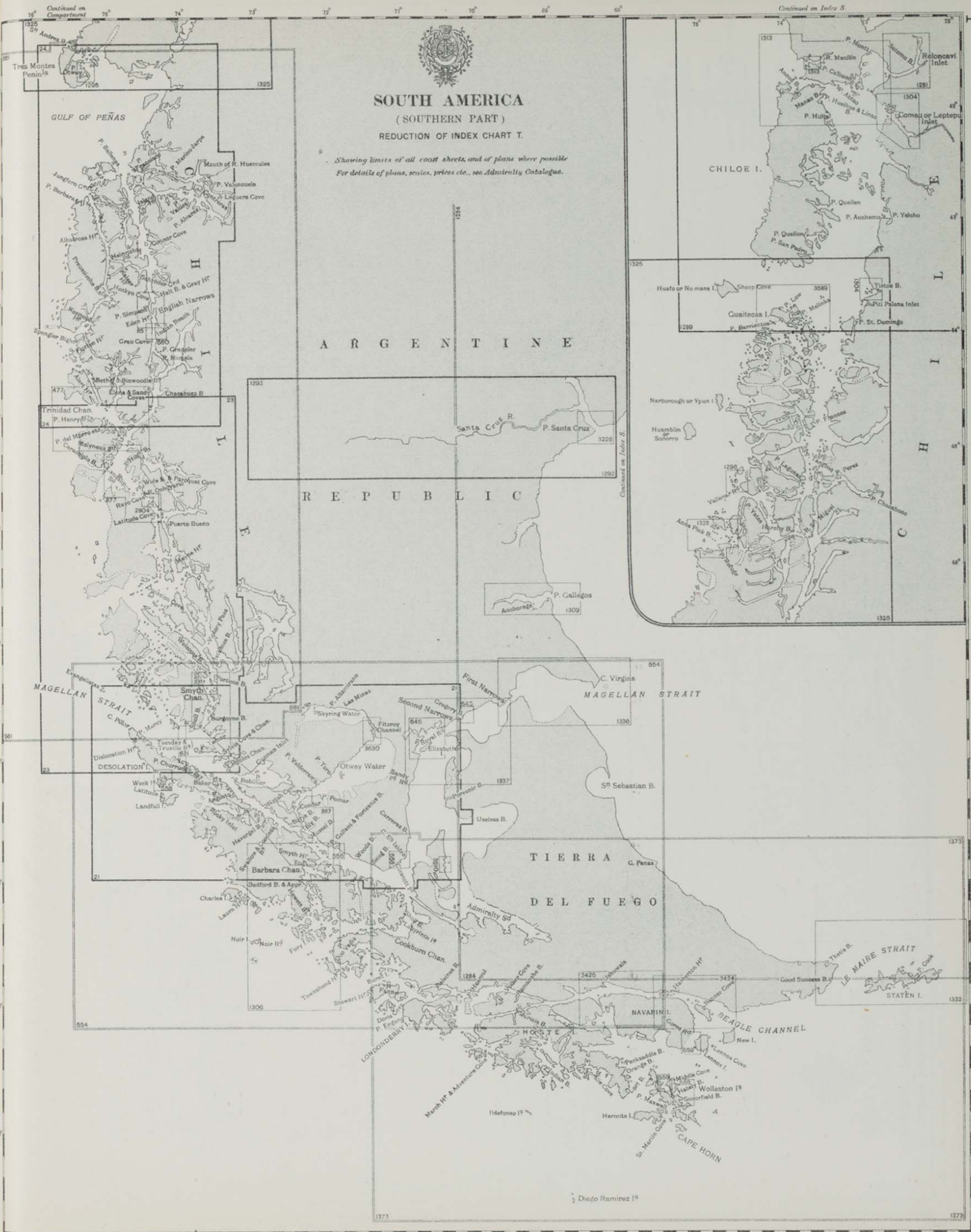
LONGONDEBERY I.

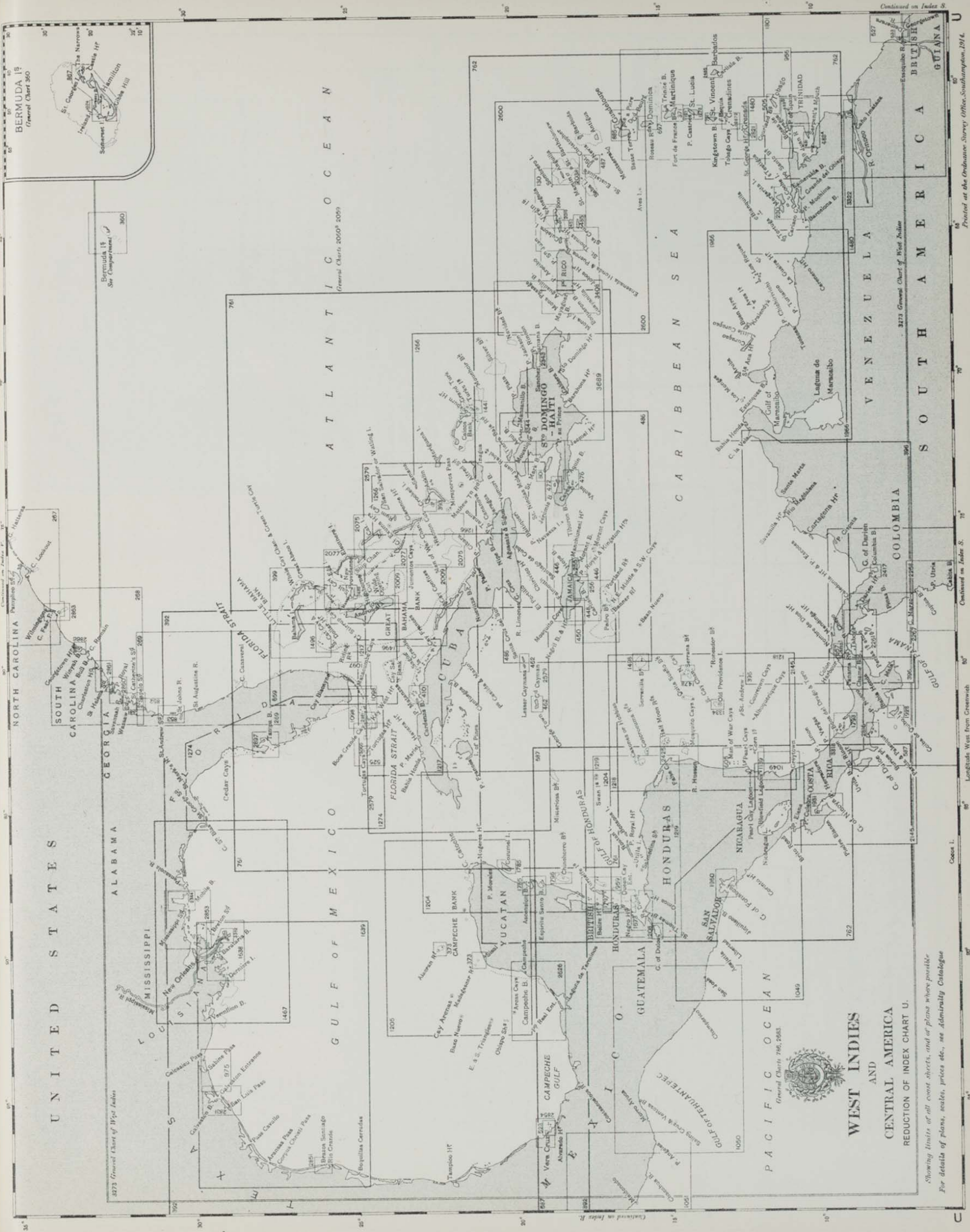
NAVARIN I.

WOLLASTON I.

HERMITA I.

Diego Ramirez I.





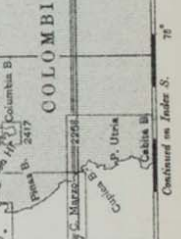
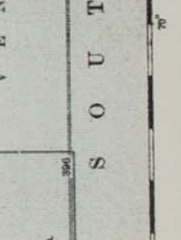
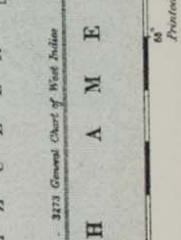
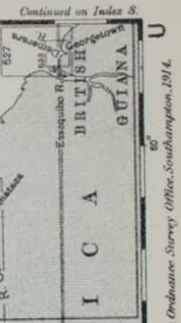

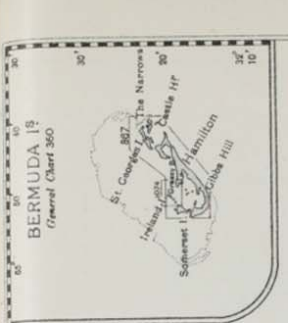


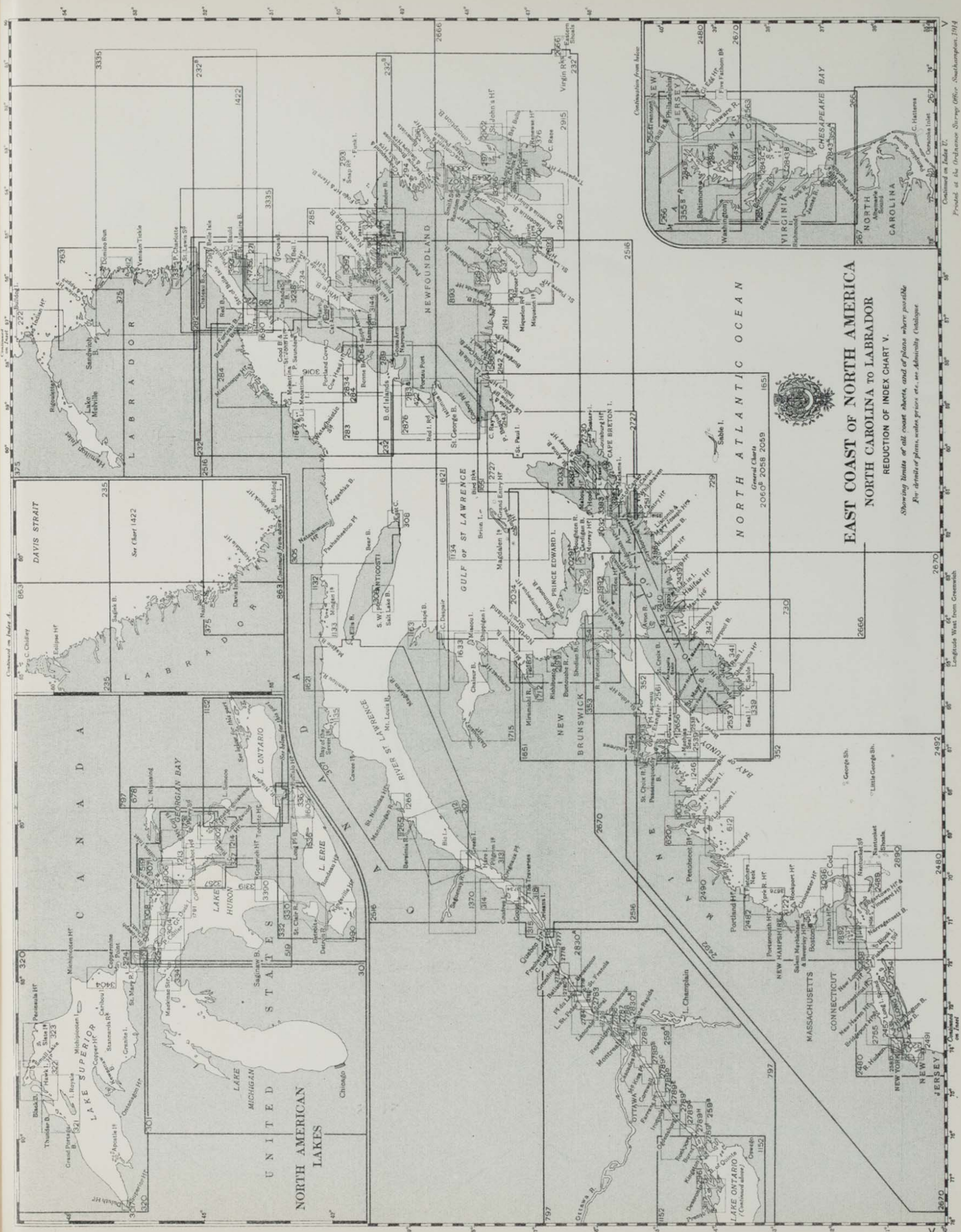


**WEST INDIES
AND
CENTRAL AMERICA**
REDUCTION OF INDEX CHART U.



Showing limits of all coast sheets, and of plans where possible.
For details of plans, scales, prices etc., see Admiralty Catalogue





NORTH ATLANTIC OCEAN
General Charts
2066P 2088 2089 1851

EAST COAST OF NORTH AMERICA
NORTH CAROLINA TO LABRADOR
REDUCTION OF INDEX CHART V.

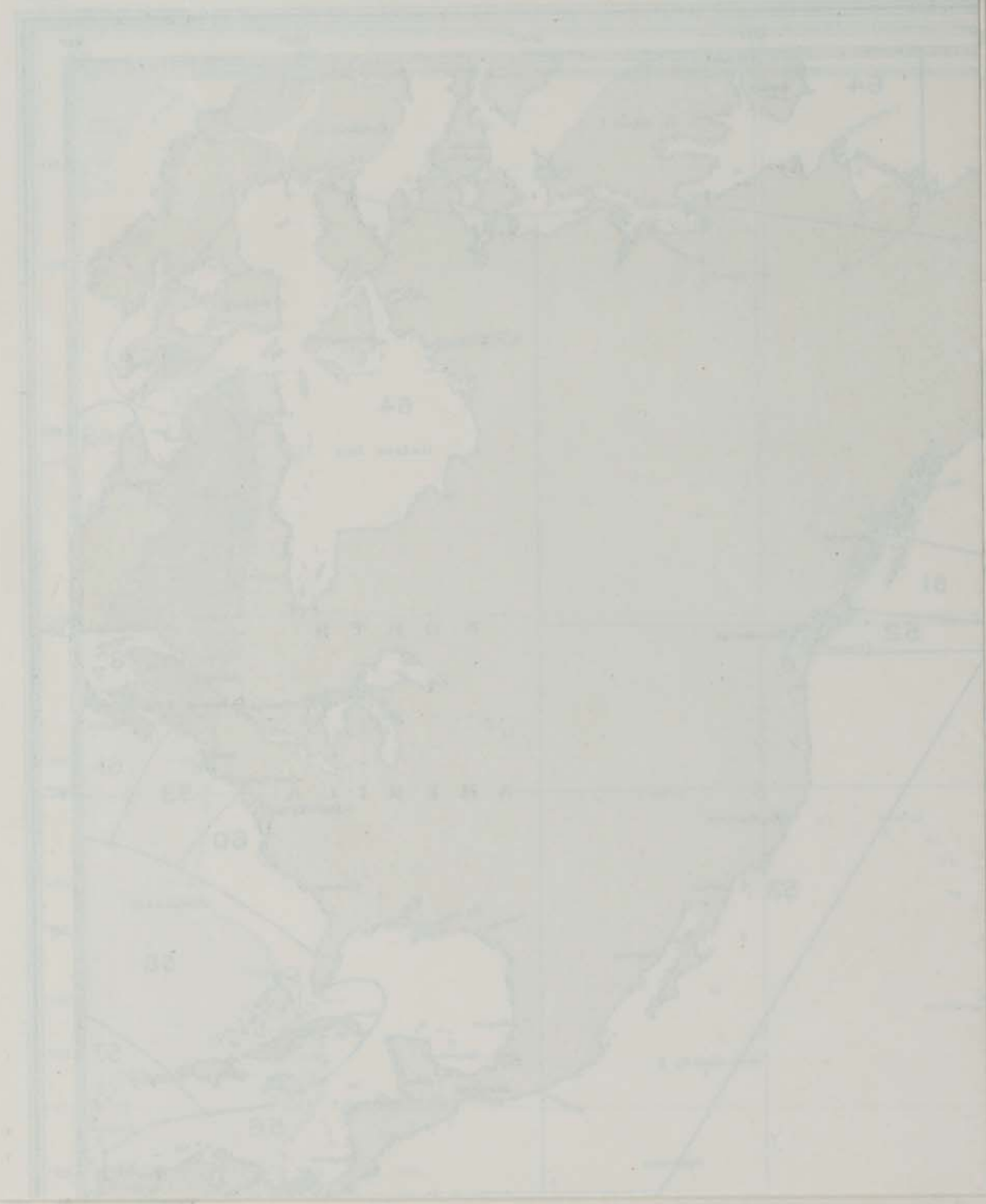
*Showing limits of all coast sheets, and of plans where possible.
For details of plans, water prices, etc., see Admiralty Catalogue.*

Continued on Index B.
Printed at the Hydrographic Survey Office, Southampton, 1914

CHART BRANCH
HYDROGRAPHIC DEPARTMENT
ADMIRALTY
ORIGINAL DOCUMENT
TO BE RETURNED TO
CURATOR

LD.

AILIN





THE WORLD.

INDEX CHART OF ADMIRALTY SAILING DIRECTIONS.

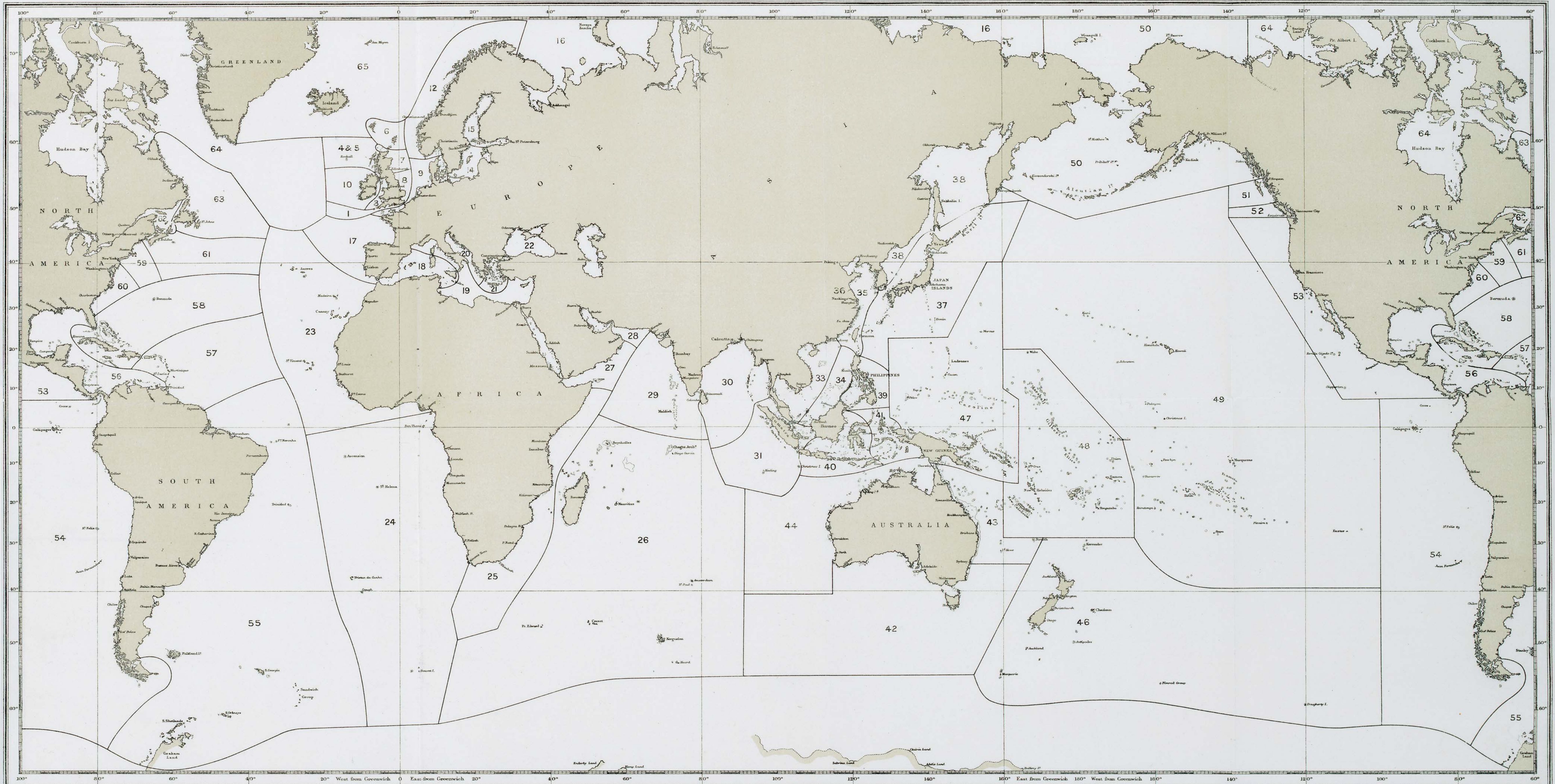
Note:—The several books of Sailing Directions slightly overlap.

- 1 Channel Pilot—part I.
- 2 do do do II.
- 3 West Coast of England.
- 4 West Coast of Scotland—part I.
- 5 do do do do II.
- 6 North Sea Pilot—part I.
- 7 do do do do II.
- 8 do do do do III.
- 9 do do do do IV.
- 10 Irish Coast Pilot.
- 11 Norway Pilot—part I.
- 12 do do do do II.
- 13 Baltic Pilot—part I.
- 14 do do do do II.
- 15 do do do do III.
- 16 Arctic Pilot vol. I.
- 17 West Coasts of France, Spain and Portugal.

- 18 Mediterranean Pilot Vol. I.
- 19 do do do do II.
- 20 do do do do III.
- 21 do do do do IV.
- 22 Black Sea Pilot.
- 23 Africa Pilot—part I.
- 24 do do do do II.
- 25 do do do do III.
- 26 South Indian Ocean Pilot.
- 27 Red Sea and Gulf of Aden Pilot.
- 28 Persian Gulf Pilot.
- 29 West Coast of India Pilot.
- 30 Bay of Bengal Pilot.
- 31 China Sea Directory—Vol. I.
- 32 do do do do II.
- 33 do do do do III.
- 34 do do do do IV.
- 35 do do do do V. (excluding Yangtse Kiang)

- 36 Yangtse Kiang Pilot (preparing)
- 37 Japan Korea and adjacent Seas.
- 38 E.C. of Korea and Siberia and Sea of Okhotsk Pilot.
- 39 Eastern Archipelago—part I.
- 40 do do do do II.
- 41 do do do do III.
- 42 Australia Directory Vol. I.
- 43 do do do do II.
- 44 do do do do III.
- 45 New Zealand Pilot.
- 46 Pacific Islands—Vol. I.
- 47 do do do do II.
- 48 do do do do III.
- 49 Bering Sea and Alaska.
- 50 British Columbia Pilot—Vol. I.
- 51 do do do do II.
- 52 do do do do III.

- 53 West Coasts of Central America and United States.
- 54 South America Pilot—part II.
- 55 do do do do I.
- 56 West Indies Pilot—Vol. I.
- 57 do do do do II.
- 58 do do do do III.
- 59 East Coast of United States—part I.
- 60 do do do do II.
- 61 Nova Scotia (S.E. Coast) & Bay of Fundy Pilot.
- 62 St. Lawrence Pilot.
- 63 Newfoundland Pilot.
- 64 Arctic Pilot—Vol. III.
- 65 do do do do II.



THE WORLD
INDEX CHART OF ADMIRALTY LIGHTS.

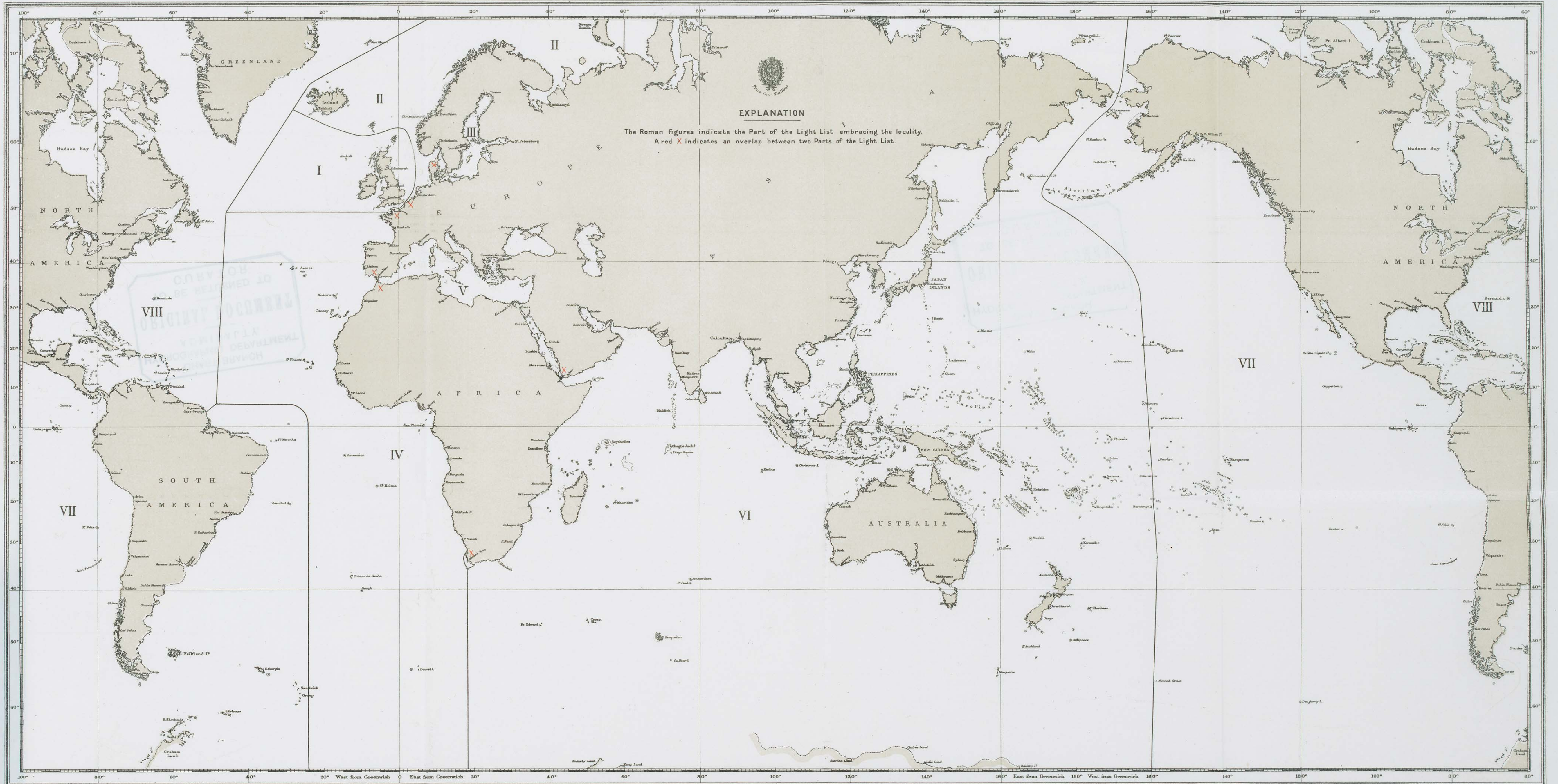


CHART BRANCH
HYDROGRAPHIC DEPARTMENT
ADMIRALTY.
ORIGINAL DOCUMENT
TO BE RETURNED TO
CURATOR

CHART BRANCH
HYDROGRAPHIC DEPARTMENT
ADMIRALTY.
ORIGINAL DOCUMENT
TO BE RETURNED TO
CURATOR

