

# HIGH SPEED RAIL (LONDON - WEST MIDLANDS) ADDITIONAL PROVISION

## Environmental Statement

Volume 2 | Map books - Part 1 of 6  
CFA07 Colne Valley  
CFA09 Central Chilterns  
CFA10 Dunsmore, Wendover and Halton

September 2014  
ES 3.2.1



# HIGH SPEED RAIL (LONDON - WEST MIDLANDS) ADDITIONAL PROVISION

Environmental Statement

Volume 2 | Map books - Part 1 of 6

CFA07 Colne Valley

CFA09 Central Chilterns

CFA10 Dunsmore, Wendover and Halton

September 2014

ES 3.2.1



Department  
for Transport

High Speed Two (HS2) Limited has been tasked by the Department for Transport (DfT) with managing the delivery of a new national high speed rail network. It is a non-departmental public body wholly owned by the DfT.

A report prepared for High Speed Two (HS2) Limited:

ARUP

ATKINS

CAPITA



ineco



PARSONS  
BRINCKERHOFF



URS

High Speed Two (HS2) Limited,  
One Canada Square,  
London  
E14 5AB

Details of how to obtain further copies are available from HS2 Ltd.

Telephone: 020 7944 4908

General email enquiries: [HS2enquiries@hs2.org.uk](mailto:HS2enquiries@hs2.org.uk)

Website: [www.hs2.org.uk](http://www.hs2.org.uk)

Copyright © High Speed Two (HS2) Limited, 2014, except where otherwise stated.

High Speed Two (HS2) Limited has actively considered the needs of blind and partially sighted people in accessing this document. The text will be made available in full via the HS2 website. The text may be freely downloaded and translated by individuals or organisations for conversion into other accessible formats. If you have other needs in this regard please contact High Speed Two (HS2) Limited.



Printed in Great Britain on paper  
containing at least 75% recycled fibre.

# Contents

Mapping explanatory notes

Data dictionary and definitions

Map series name	CT-05 – Construction Phase	CT-06 – Proposed Scheme	LV-01 – Photomontages	LV-03 – Construction Phase Significantly Affected Viewpoints	LV-04 – Operational Phase Significantly Affected Viewpoints	SV-05 – Operational Airborne Noise and Vibration Impacts and Likely Significant Effects
<b>Map series description</b>	<p><i>These maps show the land potentially required during construction, the construction features, access requirements and infrastructure associated with construction of the Proposed Scheme. The maps also show the construction phase arrangements for public access using Public Rights of Way.</i></p> <p><i>The base mapping is reflective of 2013 Ordnance Survey (OS) data.</i></p>	<p><i>These maps show permanent features, infrastructure, restored land, and areas for landscaping, screening and ecological mitigation associated with the Proposed Scheme. The base mapping is reflective of 2013 Ordnance Survey (OS) data.</i></p>	<p><i>Photomontages illustrating the Proposed Scheme during construction and operation.</i></p>	<p><i>Maps showing the viewpoint locations from which the Proposed Scheme has been assessed to give rise to significant effects during the construction phase.</i></p>	<p><i>Maps showing the viewpoint locations from which the Proposed Scheme has been assessed to give rise to significant effects during the operational phase.</i></p>	<p><i>SV-05 presents the direct operational noise impacts and likely significant effects of the scheme.</i></p> <p><i>The SV-05 figure series contains a large amount of information relating to the operational noise and vibration assessment. It is designed to communicate visually the assessment process from the prediction of impacts to the determination of likely residual significant effects. The corresponding text is included in Vol2.</i></p>
<b>Community Forum Area name</b>						
CFA 07 – Colne Valley	✓	✗	✗	✗	✗	✗
CFA 08 – The Chalfonts and Amersham	✗	✗	✗	✗	✗	✗
CFA 09 – Central Chilterns	✓	✓	✗	✗	✗	✗
CFA 10 – Dunsmore, Wendover and Halton	✓	✓	✓	✗	✗	✗



# Mapping explanatory notes

## Copyright statements

Copyright statements are presented in the Data dictionary and definitions section at the front of the map book, due to limited space to include this on the individual maps themselves.

## Ordnance Survey data

All maps produced as part of the London-West Midlands Additional Provision Environmental Statement (AP ES) contain Ordnance Survey (OS) data. HS2 Ltd use the most up to date mapping available, where possible, supplied by the OS and as such, we cannot be held responsible for any inaccuracies within this data.

As part of our licence conditions, all digital maps carry a watermark.

## Chainage

Most of the maps presented as part of the AP ES have a chainage value shown next to the alignment. Chainage is presented on the maps in black font, in the form of XX+YYY. E.g. 77+000 or 158+500.

Chainage (known as reference chainage) is referenced from Euston Station, which is 0+000, and the value presented is in metres. E.g. 77+000 refers to the point, 77,000m, or 77km, from Euston Station. Chainage values increase in intervals dependant on the map scale. For maps at 1:50,000 scale chainage is shown at 5km intervals. For maps at 1:25,000 scale chainage is shown at 2km intervals. For maps at 1:10,000, 1:5,000 and 1:2,500 scales, chainage is shown at 1km intervals.

Chainage has been included on the maps as a useful tool for comparing different map sets showing the different environmental themes or engineering plans, due to map sets having different scales and therefore showing differing amounts of alignment on the map.

## Map sheet layout

Each map in volume 2 is presented twice, with the main ES map on the left hand page and the AP map on the right. For the CT-05 and CT-06 map series, the AP map is annotated with a red cloud which highlights the area of change. A red outlined text box provides a brief description of the AP, and gives the AP reference number. Only maps which have been amended as a result of the AP are included within the map books.

Each volume 5 map is annotated to describe the change to a receptor or significant effect, and to give the AP reference number. For more detailed information about the AP annotation, refer to the map series legend. Only maps which have been amended as a result of the AP are included within the map book.

## Map orientation

The majority of the maps presented in these map books are presented with the railway alignment running horizontally across the page. The direction of travel to London would be following the alignment to the right hand side of the page, and the West Midlands to the left.

The exception to this, are map series LV-03 and LV-04, which present the alignment running from bottom to top of the page. This is to allow more of the modelled outputs to be shown at the appropriate map scale. In this instance, the direction of travel to London would be to the bottom of the page, and the West Midlands to the top.

## Map books

In total there are seven map books which make up the AP ES, spread across volumes 2 and 5. A list of the titles is provided below for reference.

Volume number	Title
Volume 2 Map book – Part 1 of 6	CFA 07 Colne Valley CFA 09 Central Chilterns CFA 10 Dunsmore, Wendover and Halton
Volume 2 Map book – Part 2 of 6	CFA 11 Stoke Mandeville and Aylesbury
Volume 2 Map book – Part 3 of 6	CFA 12 Waddesdon and Quainton CFA 13 Calvert, Steeple Claydon, Twyford and Chetwode CFA 14 Newton Purcell to Brackley CFA 15 Greatworth to Lower Boddington
Volume 2 Map book – Part 4 of 6	CFA 16 Ladbroke and Southam CFA 17 Offchurch and Cubbington CFA 18 Stoneleigh, Kenilworth and Burton Green
Volume 2 Map book – Part 5 of 6	CFA 19 Coleshill Junction CFA 20 Curdworth to Middleton CFA 21 Drayton Bassett, Hints and Weeford CFA 22 Whittington to Handsacre
Volume 2 Map book – Part 6 of 6	CFA 23 Balsall Common and Hampton-in-Arden CFA 24 Birmingham Interchange and Chelmsley Wood CFA 25 Castle Bromwich and Bromford CFA 26 Washwood Heath to Curzon Street
Volume 5 Map Book	Environmental topics



**This page is left intentionally blank**

# HIGH SPEED RAIL (LONDON - WEST MIDLANDS) ADDITIONAL PROVISION

Environmental Statement

Data dictionary and definitions

September 2014

## Data dictionary and definitions

Legend features	Definition	Source	Copyright
Balancing pond	The proposed location and extent of balancing ponds for drainage attenuation and infiltration. Outer boundary represents the perimeter.	High Speed Two (HS2) Ltd	
Chainage	<p>Chainage (known as reference chainage) is referenced from Euston Station, which is 0+000, and the value presented is in metres. E.g. 77+000 refers to the point, 77,000m, or 77km, from Euston Station. Chainage values increase in intervals dependant on the map scale. For maps at 1:50,000 scale chainage is shown at 5km intervals. For maps at 1:25,000 scale chainage is shown at 2km intervals. For maps at 1:10,000, 1:5,000 and 1:2,500 scale chainage is shown at 1km intervals.</p> <p>Chainage has been included on the maps as a useful tool for comparing different map sets showing the different environmental themes or engineering plans, due to map sets having different scales and therefore showing differing amounts of alignment on the map.</p>	High Speed Two (HS2) Ltd	
Community forum boundary	The Environmental Statement has been split into 26 sections called Community Forum Areas.	High Speed Two (HS2) Ltd	© Crown Copyright and database rights 2014 Ordnance Survey Licence Number 100049190.
Construction traffic route	Public highways which may be used for HGV construction traffic.	High Speed Two (HS2) Ltd	
County boundary	County boundaries from Ordnance Survey boundary mapping.	Ordnance Survey	© Crown Copyright and database rights 2014 Ordnance Survey Licence Number 100049190.
Depot, station, headhouse or portal building	Extends to cover operational footprint of each depot and station and the footprint of each tunnel vent shaft and headhouse at surface level. Excludes any ancillary buildings associated with these structures.	High Speed Two (HS2) Ltd	
District/Borough boundary	Ordnance Survey local authority boundary mapping.	Ordnance Survey	© Crown Copyright and database rights 2014 Ordnance Survey Licence Number 100049190.
Ditches – new	The proposed location and extent of drainage ditches.	High Speed Two (HS2) Ltd	
Ecological mitigation pond	Ponds whose primary function is to provide ecological mitigation. This could be a standalone pond or part of a wider wetland habitat creation plan.	High Speed Two (HS2) Ltd	
Electricity substation	Includes all auto-transformers and feeder stations.	High Speed Two (HS2) Ltd	
Engineering earthworks	Engineering (structural) earthworks which include railway slopes and crossings (roads etc.).	High Speed Two (HS2) Ltd	
Existing public right of way (PRoW)	See Public Rights of Way.	See Public Rights of Way.	See Public Rights of Way.
Existing watercourse	See Watercourse.	See Watercourse.	See Watercourse.
Grassed areas	Any other area grassed not included in landscaped earthworks or ecological habitat.	High Speed Two (HS2) Ltd	
Grassland habitat creation	Soft landscape design that can include any seeded areas for the purpose of creating grassland except for the engineering earthworks.	High Speed Two (HS2) Ltd	
Hedgerow habitat creation	Ecological mitigation to provide new hedgerow planting, connectivity enhancements to existing areas and areas for ecological management. This level does not include screening planting for visual mitigation purposes.	High Speed Two (HS2) Ltd	

Legend features	Definition	Source	Copyright
HS2 Access road	Access road to HS2 infrastructure such as electricity substations, balancing ponds and maintenance access points to the railway.	High Speed Two (HS2) Ltd	
Land drainage area	Provision of land to attenuate or infiltrate overland flows at or beyond the HS2 railway boundaries; for example, where existing land drainage systems are altered by the HS2 works, where the existing landform is reshaped by landscape earthworks or where surface water from third party land is intercepted by the HS2 perimeter drainage system.	High Speed Two (HS2) Ltd	
Land potentially required during construction	Boundary defining the maximum possible extent of construction works required to build HS2 as far as the current level of design allows. This only covers surface works and includes all tunnel portals, vent shafts and headhouses, but does not apply to wholly tunnelled sections or to air rights. It also encompasses associated highway, access, drainage and utility works.	High Speed Two (HS2) Ltd	
Landscape earthworks	Landscape earthworks to provide permanent landscape, visual or acoustic mitigation.	High Speed Two (HS2) Ltd	
Landscape mitigation planting (scrub / woodland)	Screening planting, using woodland, for visual mitigation and landscape integration purposes.	High Speed Two (HS2) Ltd	
Main construction compound	Main Construction Compounds in which main contractors offices and welfare facilities will be located.	High Speed Two (HS2) Ltd	
Main utility works	Represents all new major utility installations (included in the hybrid Bill) and also modifications to existing utilities required to construct the scheme. Includes water, electricity, telecommunications and gas.	High Speed Two (HS2) Ltd	
New, diverted or realigned PRoW	New, realigned or diverted Public Rights of Way (PRoW).	High Speed Two (HS2) Ltd	
Noise fence barrier	Denotes fence-style barriers provided as part of the noise mitigation measures. Note that other noise barriers have also been included in the form of landscaping and engineering cuttings - see the SV map series for more detail on noise mitigation.	High Speed Two (HS2) Ltd	
Public realm	Specifically provided to show areas to be used for public realm. This layer is mainly associated with station sites and is to be used to indicate general areas for designed soft and hard landscaping.	High Speed Two (HS2) Ltd	
Public Rights of Way	<p>Public rights of way are highways which can be used for the following purposes:</p> <ul style="list-style-type: none"> <li>- Footpaths - pedestrians only</li> <li>- Bridleways - pedestrians, cyclists and equestrians</li> <li>- Restricted byways - as bridleways plus non-motorised vehicles</li> <li>- Byways open to all traffic.</li> </ul> <p>Definitive Map data supplied by surveying authorities (i.e. county councils, London Boroughs and metropolitan borough councils in the West Midlands).</p>	<p>Buckinghamshire County Council  Birmingham City Council  Coventry City Council  City of Westminster  Hertfordshire County Council  London Borough of Brent  London Borough of Camden  London Borough of Ealing  London Borough of Hammersmith &amp; Fulham  London Borough of Hillingdon  Northamptonshire County Council  Oxfordshire County Council  Royal Borough of Kensington &amp; Chelsea  Solihull Metropolitan Borough Council  Staffordshire County Council</p>	<p>© Crown Copyright and database rights 2014 Ordnance Survey Licence Number 100049190.</p> <p>This map is based upon Ordnance Survey material with the permission of Ordnance Survey on behalf of the Controller of Her Majesty's Stationary Office © Crown Copyright. Unauthorised reproduction infringes Crown Copyright and may lead to prosecution or civil proceedings. Buckinghamshire County Council Licence No. 100021529, 2012. Copyright Buckinghamshire County Council.</p> <p>© Copyright Coventry City Council</p> <p>© Northamptonshire County Council</p>

Legend features	Definition	Source	Copyright
		Warwickshire County Council	
Rail alignment	Longitudinal geometry of the tracks consisting of a series of straights and curves.	High Speed Two (HS2) Ltd	
Rail alignment formation	The space required to accommodate the railway infrastructure which typically includes the tracks, overhead line equipment, drainage, lineside access paths and cable routes for electrification and communication systems.	High Speed Two (HS2) Ltd	
Replacement floodplain storage	Provision of storage to replace floodplain occupied by the Proposed Scheme. Equivalent storage is provided for events up to the 1 in 100 (1%) annual probability event with an allowance for climate change.	High Speed Two (HS2) Ltd	
Returned to suitable development use	Post construction land will be reinstated to enable potential future development.	High Speed Two (HS2) Ltd	
Route in tunnel Route on surface	Represents the proposed route of HS2, split into route on surface and tunnelled sections.	High Speed Two (HS2) Ltd	
Satellite construction compound	Represents satellite construction compounds which serve local works for major construction elements within a main contract.	High Speed Two (HS2) Ltd	
Stopped-up PRow	Public rights of way that will be closed due to construction of the scheme.	High Speed Two (HS2) Ltd	
Sustainable placement	Sustainable placement: the on-site placement for disposal of surplus excavated material to avoid causing environmental effects (e.g. transport) that would otherwise be associated with the off-site disposal of that material. "On-site" in this context means within the land required for the purposes of the Proposed Scheme and "off-site" means external land (or landfill site) which is not specifically required for the purposes of the Proposed Scheme.	High Speed Two (HS2) Ltd	
Temporary highway diversion / realignment	Indicative temporary highway diversion layouts during the construction phase.	High Speed Two (HS2) Ltd	
Temporary material stockpile	Represents temporary stockpiling of topsoil, subsoil and other excavated materials to be used for reinstatement purposes, and also stockpile areas for managing movement of excavated materials during construction.	High Speed Two (HS2) Ltd	
Temporary PRow diversion / realignment	Indicative temporary diversions to public rights of way as a result of construction of the scheme. These will vary depending on construction phase and local conditions.	High Speed Two (HS2) Ltd	
Tunnel portal	The footprint of a tunnel portal.	High Speed Two (HS2) Ltd	
Tunnels external extent	The external excavated extent of each tunnel bore.	High Speed Two (HS2) Ltd	
Watercourse	The Detailed River Network (DRN) is the only large-scale, accurate and fully attributed digital river centreline covering England and Wales.	Environment Agency	Contains Environment Agency information © Environment Agency and database right.
Watercourse diversion	Includes rivers, streams, ditches and other open channels, diversions to these, together with any new culverts required.	High Speed Two (HS2) Ltd	
Wetland habitat creation	Ecological mitigation area to provide new wetland habitat creation, enhancements to existing areas and areas for ecological management. This level does not include screening planting for visual mitigation purposes.	High Speed Two (HS2) Ltd	

Legend features	Definition	Source	Copyright
Woodland habitat creation	Ecological mitigation area to provide new woodland planting, connectivity enhancements to existing areas and areas for ecological management. This level does not include screening planting for visual mitigation purposes.	High Speed Two (HS2) Ltd	





**This page is left intentionally blank**

# HIGH SPEED RAIL (LONDON - WEST MIDLANDS) ADDITIONAL PROVISION

Environmental Statement

Volume 2 | CFA07 Colne Valley

September 2014



**This page is left intentionally blank**

# HIGH SPEED RAIL (LONDON - WEST MIDLANDS) ADDITIONAL PROVISION

Environmental Statement

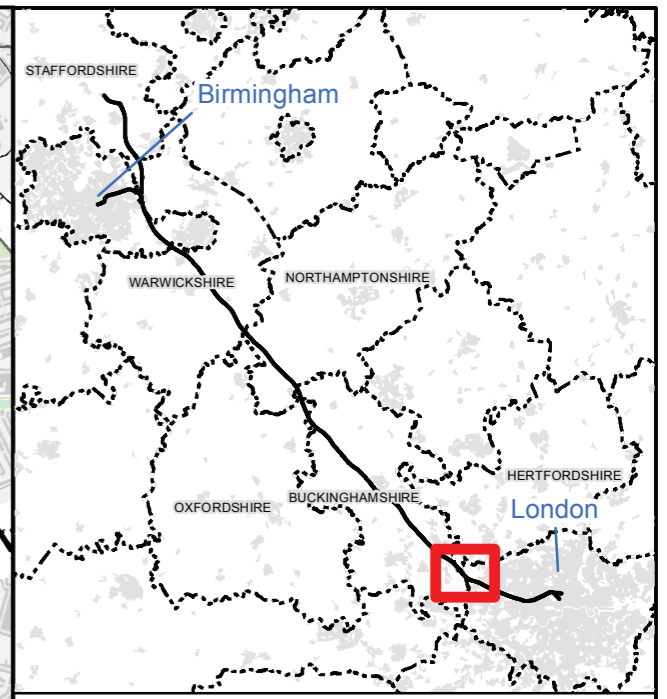
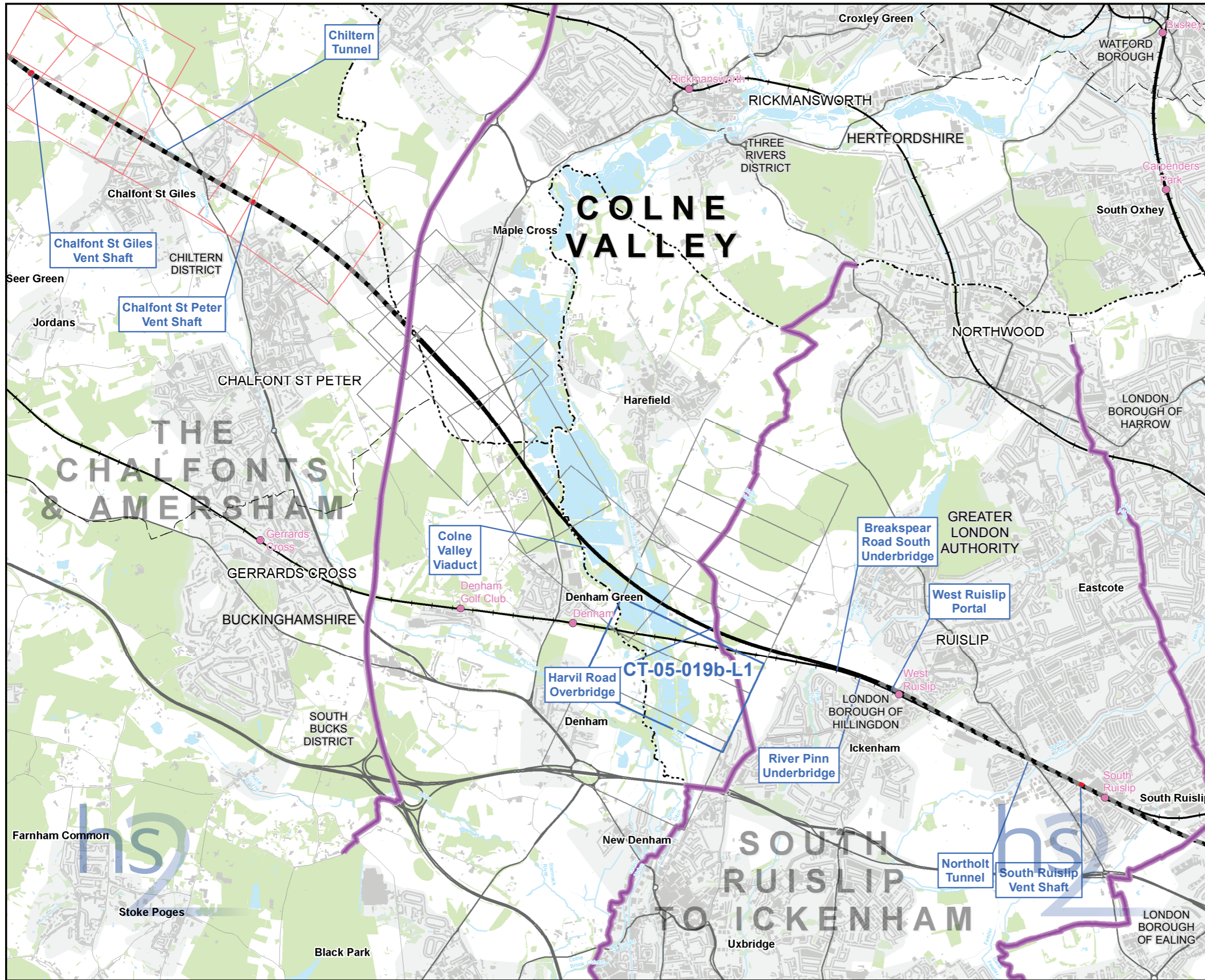
CT-05 - Construction Phase

September 2014



**This page is left intentionally blank**





**Map Series Information:**

These plans show the land potentially required during construction, the construction features, access requirements and infrastructure associated with construction of the Proposed Scheme. The plans also show the construction phase arrangements for public access using Public Rights of Way.

The base mapping shown on the plans is reflective of 2014 Ordnance Survey (OS) data.

**Main Map Legend**

Route in tunnel	Map sheets included in this community forum with amendment
Route on surface	Map sheets included in this community forum with no amendment
Depot, station, headhouse or portal building	Map sheets not included in this community forum
Community forum boundary	
Existing railway station	
County boundary	
District/Borough boundary	

Map Number	CT-05-INDEX-CFA7
Map Name	Index Map of: Construction Phase AP1 Community Forum Area CFA7: Colne Valley

HS2 Ltd accept no responsibility for any circumstances, which arise from the reproduction of this map after alteration, amendment or abbreviation or if it is issued in part or issued incomplete in any way.

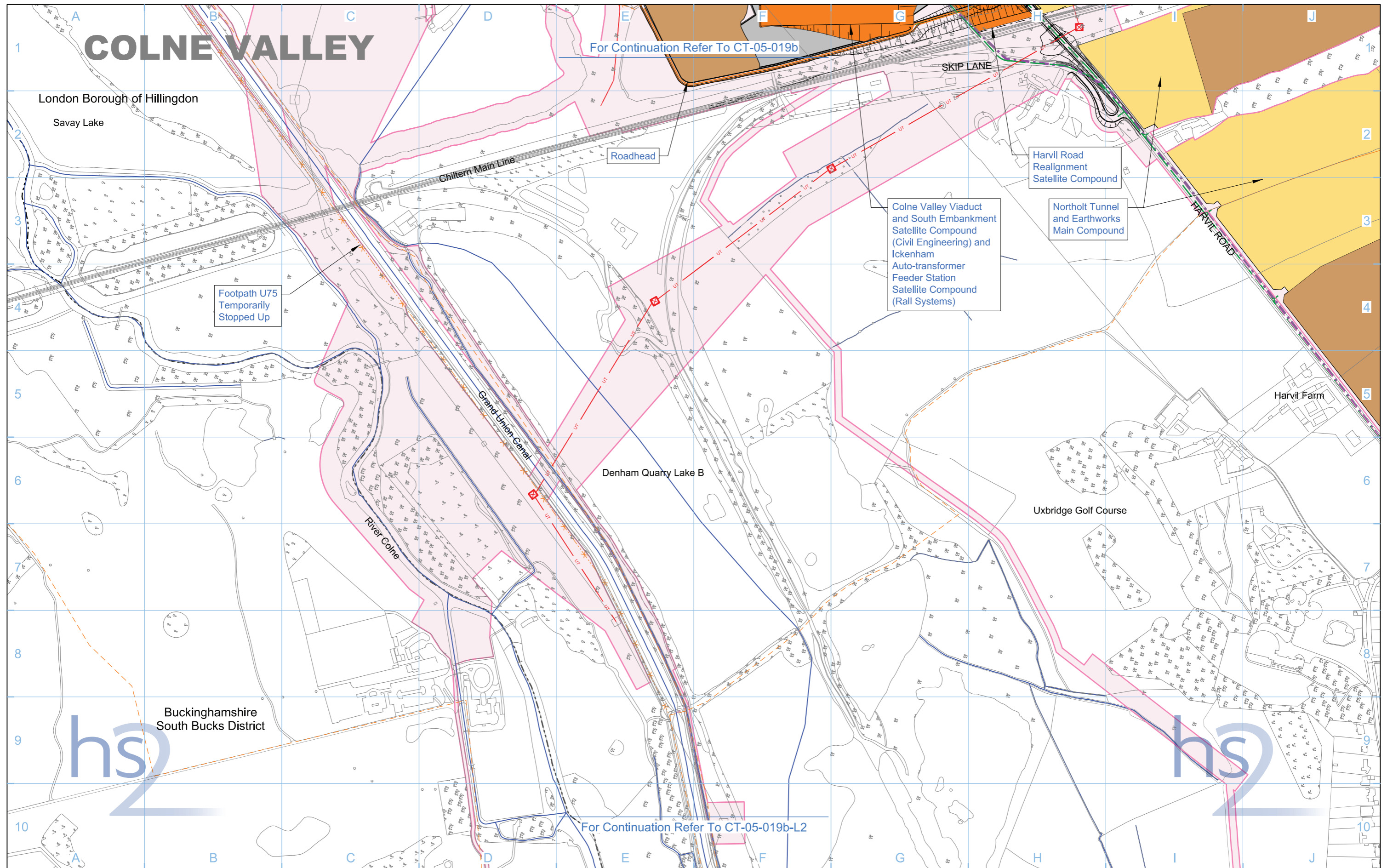
Registered in England. Registration number 06791686.  
Registered office: One Canada Square, London, E14 5AB.

Scale at A3: 1:50,000

© Crown copyright and database rights 2014  
Ordnance Survey Licence Number 100049190.

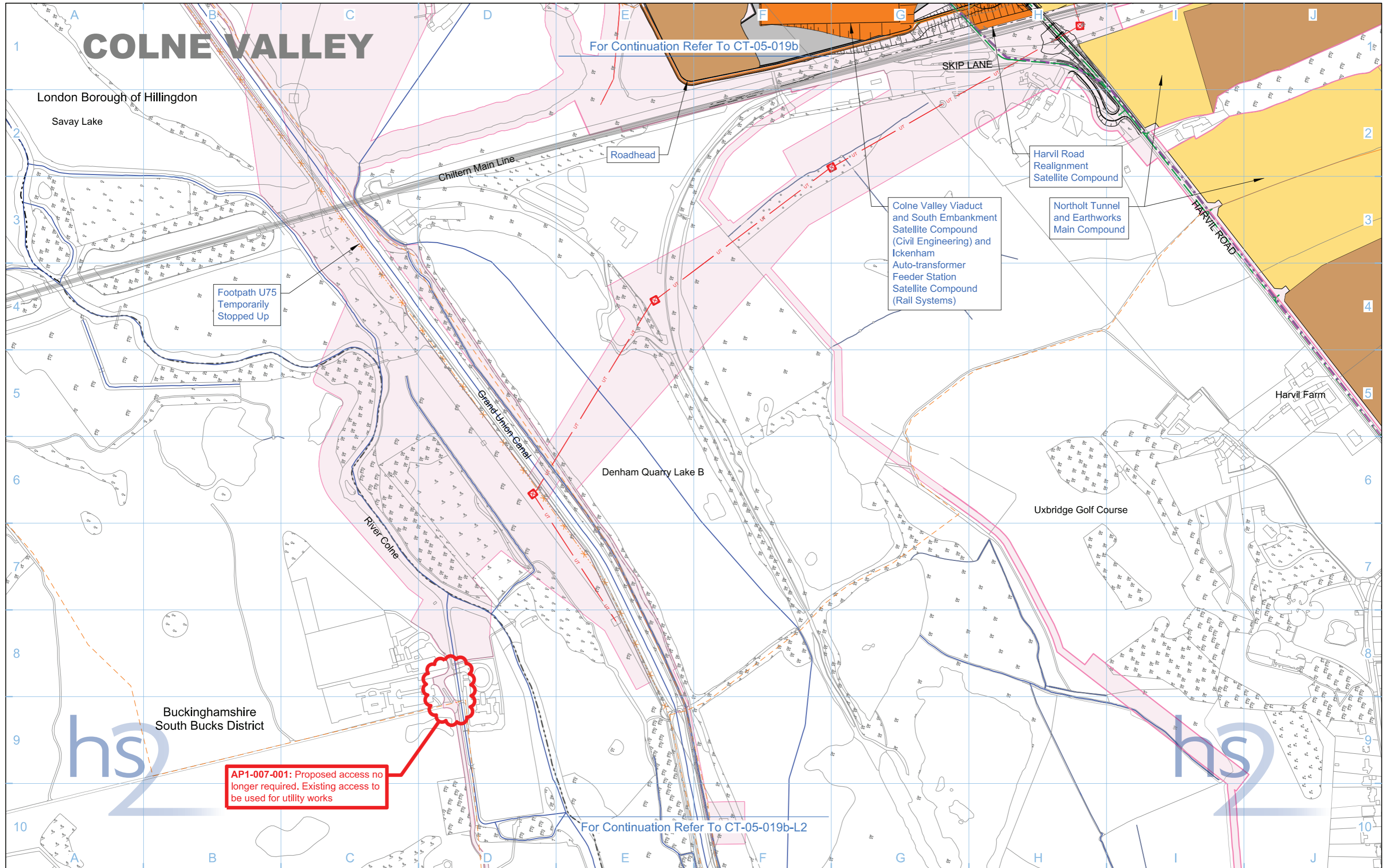
Doc Number: C250-ARP-EV-MAP-000-005000-AP01 P01.00 Date: 19/08/14





<b>Legend</b> 		<b>Map Number</b> <b>CT-05-019b-L1</b>	 <small>HS2 Ltd accept no responsibility for any circumstances, which arise from the reproduction of this map after alteration, amendment or abbreviation or if it is issued in part or issued incomplete in any way.</small> <small>Registered in England, Registration number 06791686 Registered office: Eland House, Bressenden Place, London SW1E 5DU</small> <small>Scale at A3: 1:5,000</small>  <small>© Crown copyright and database rights 2013. Ordnance Survey Licence Number 100049190.</small>
<b>Map Name</b> <b>Construction Phase</b>		<b>Community Forum Area</b> CFA07 Colne Valley	
<b>Doc Number:</b> C222-ATK-EV-DPL-020-050703 <b>P03</b> <b>Date:</b> 22/10/13			





Legend			
	Depot, station, headhouse or portal building		Community forum boundary
	Tunnel portal		Existing watercourse
	Main construction compound		Tunnels external extent
	Satellite construction compound		Construction traffic route
	Temporary material stockpile		Existing public right of way (PRoW)
	Land potentially required during construction		New, diverted or realigned PRoW
	Landscape earthworks		Temporary highway diversion / realignment
	Engineering earthworks		Main utility works
	County boundary		Stopped-up PRoW
	Borough / District boundary		Chainage (e.g. 10+000)
			Rail alignment

Map Number	<b>CT-05-019b-L1</b>
Map Name	<b>Construction Phase AP1</b>
Community Forum Area	CFA07 Colne Valley

**hs2**

HS2 Ltd accept no responsibility for any circumstances, which arise from the reproduction of this map after alteration, amendment or abbreviation or if it is issued in part or issued incomplete in any way.

Registered in England, Registration number 06791686  
Registered offices: One Canada Square, London, E14 5AB

Scale at A3: 1:5,000

0 50 100 150 200 250 Metres

© Crown copyright and database rights 2014.  
Ordnance Survey Licence Number 100049190.

Doc Number: C222-ATK-EV-DPL-020-050703-AP01 P04 Date: 24/07/14





**This page is left intentionally blank**

# HIGH SPEED RAIL (LONDON - WEST MIDLANDS) ADDITIONAL PROVISION

Environmental Statement

Volume 2 | CFA09 Central Chilterns

September 2014



**This page is left intentionally blank**

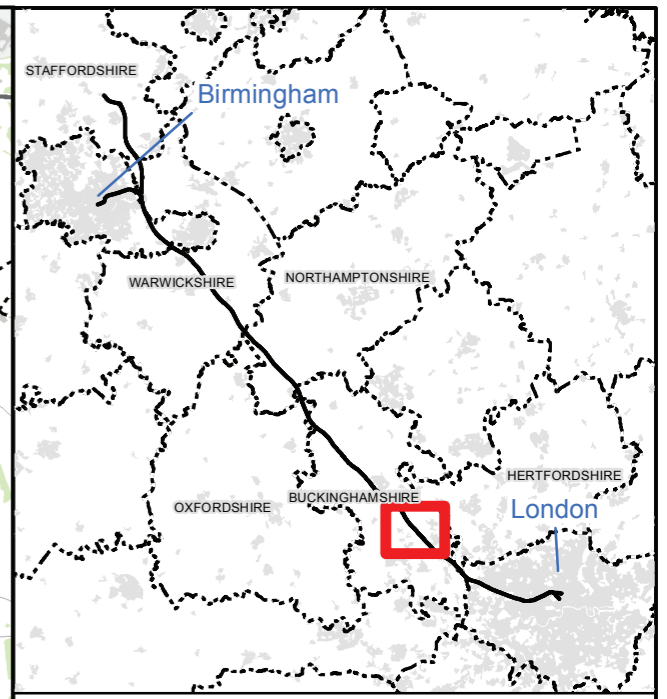
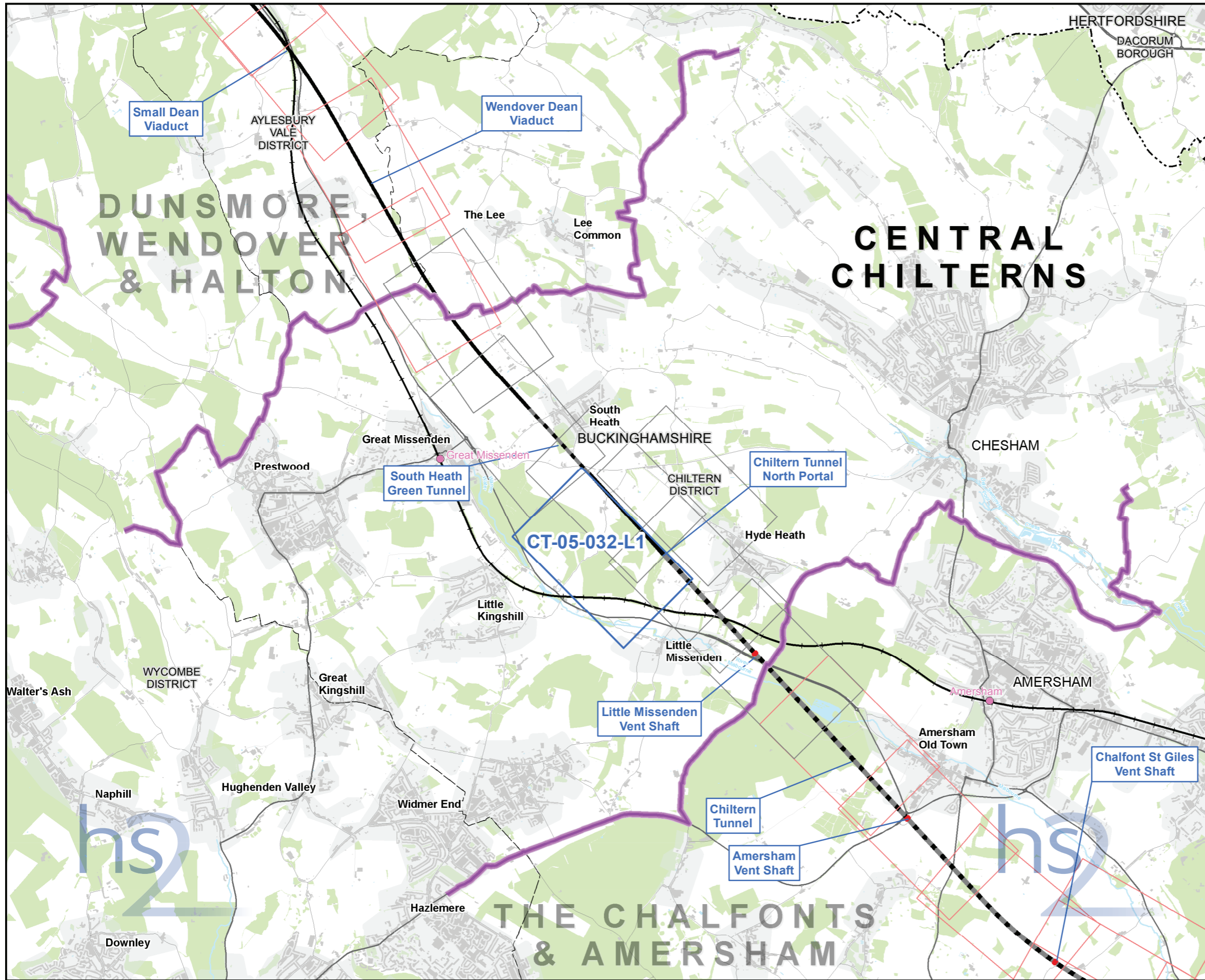
# HIGH SPEED RAIL (LONDON - WEST MIDLANDS) ADDITIONAL PROVISION

## Environmental Statement

CT-05 - Construction Phase

CT-06 - Proposed Scheme

September 2014



**Map Series Information:**

These plans show the land potentially required during construction, the construction features, access requirements and infrastructure associated with construction of the Proposed Scheme. The plans also show the construction phase arrangements for public access using Public Rights of Way.

The base mapping shown on the plans is reflective of 2014 Ordnance Survey (OS) data.

Main Map Legend	
	Route in tunnel
	Route on surface
	Depot, station, headhouse or portal building
	Community forum boundary
	Existing railway station
	County boundary
	District/Borough boundary
	Map sheets included in this community forum with amendment
	Map sheets included in this community forum with no amendment
	Map sheets not included in this community forum

Map Number	CT-05-INDEX-CFA9
Map Name	Index Map of: Construction Phase AP1 Community Forum Area CFA9: Central Chilterns

HS2 Ltd accept no responsibility for any circumstances, which arise from the reproduction of this map after alteration, amendment or abbreviation or if it is issued in part or issued incomplete in any way.

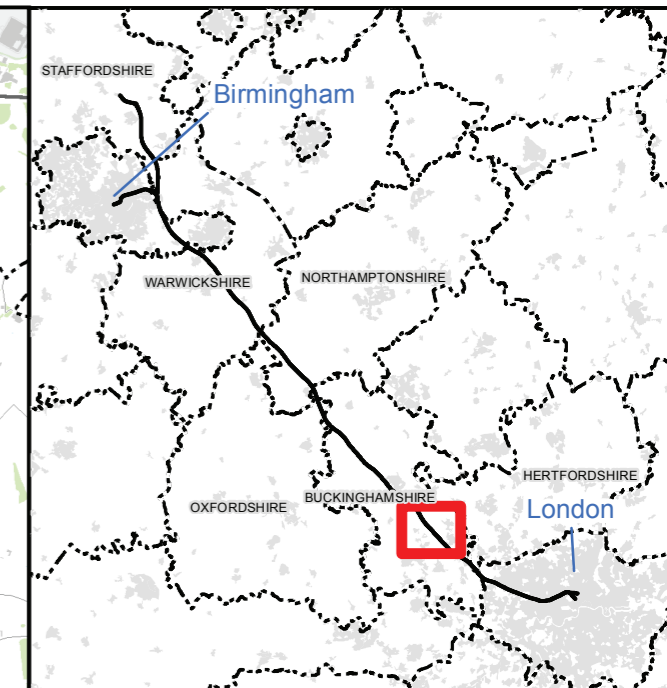
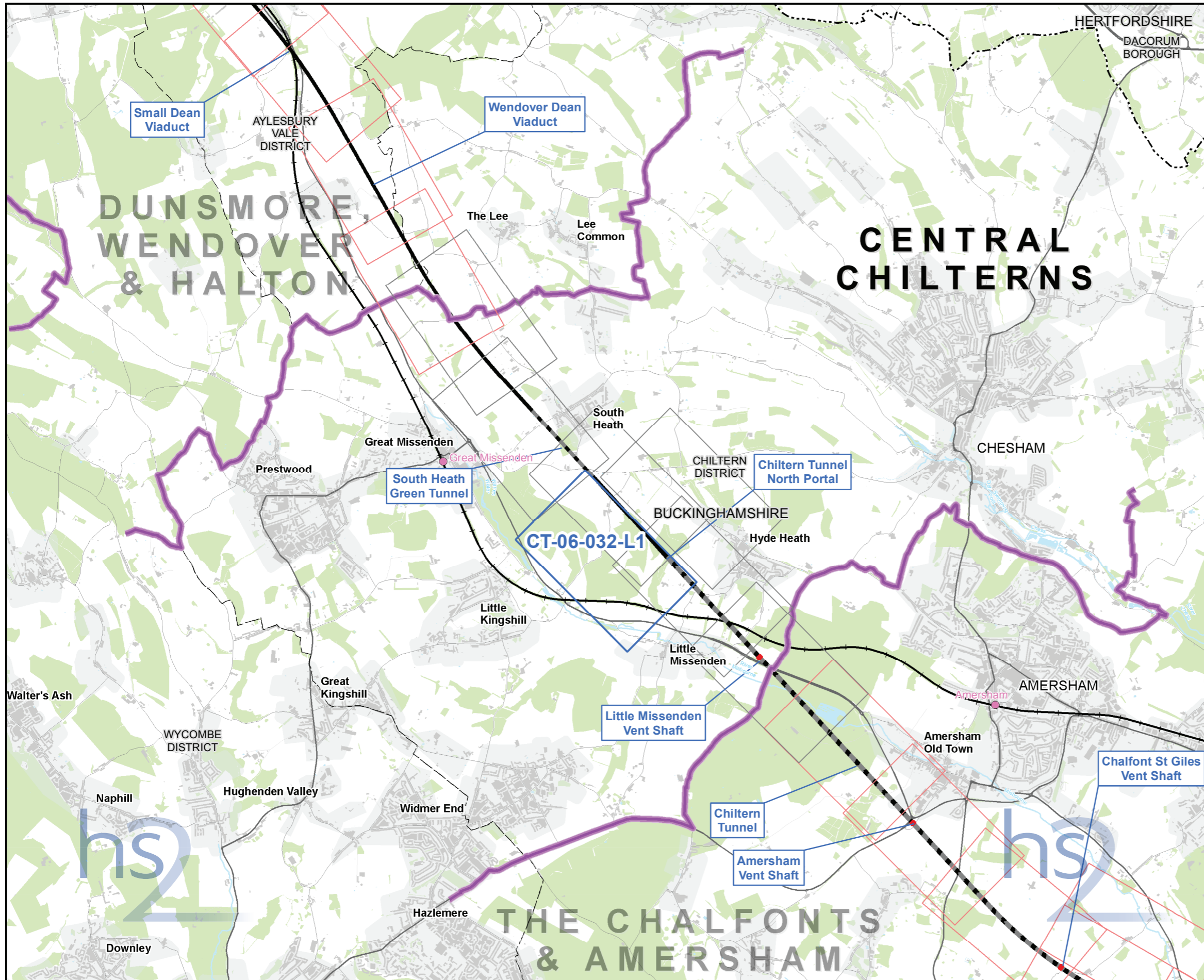
Registered in England. Registration number 06791686.  
 Registered office: One Canada Square, London, E14 5AB.

Scale at A3: 1:50,000

© Crown copyright and database rights 2014  
 Ordnance Survey Licence Number 100049190.

**Doc Number:** C250-ARP-EV-MAP-000-005001-AP01 P01.00 **Date:** 19/08/14





**Map Series Information:**

These maps show permanent features, infrastructure, restored land, and areas for landscaping, screening and ecological mitigation associated with the Proposed Scheme.

The base mapping is reflective of 2014 Ordnance Survey (OS) data.

Main Map Legend	
Route in tunnel	Map sheets included in this community forum with amendment
Route on surface	Map sheets included in this community forum with no amendment
Depot, station, headhouse or portal building	Map sheets not included in this community forum
Community forum boundary	
Existing railway station	
County boundary	
District/Borough boundary	

Map Number	CT-06-INDEX-CFA9
Map Name	Index Map of: Proposed Scheme AP1 Community Forum Area CFA9: Central Chilterns

HS2 Ltd accept no responsibility for any circumstances, which arise from the reproduction of this map after alteration, amendment or abbreviation or if it is issued in part or issued incomplete in any way.

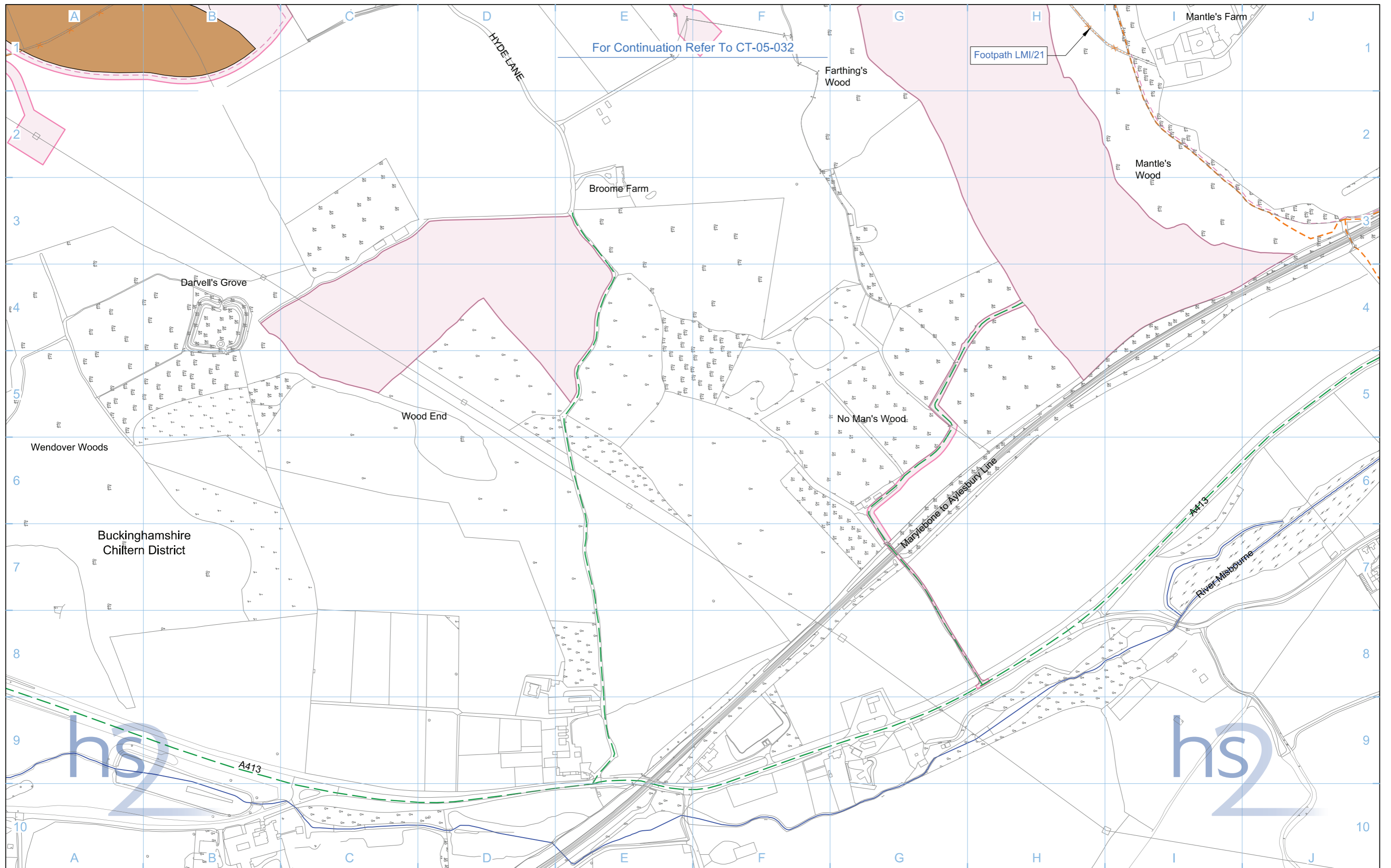
Registered in England. Registration number 06791686.  
Registered office: One Canada Square, London, E14 5AB.

Scale at A3: 1:50,000

© Crown copyright and database rights 2014  
Ordnance Survey Licence Number 100049190.

Doc Number: C250-ARP-EV-MAP-000-005019-AP01 P01.00 Date: 19/08/14

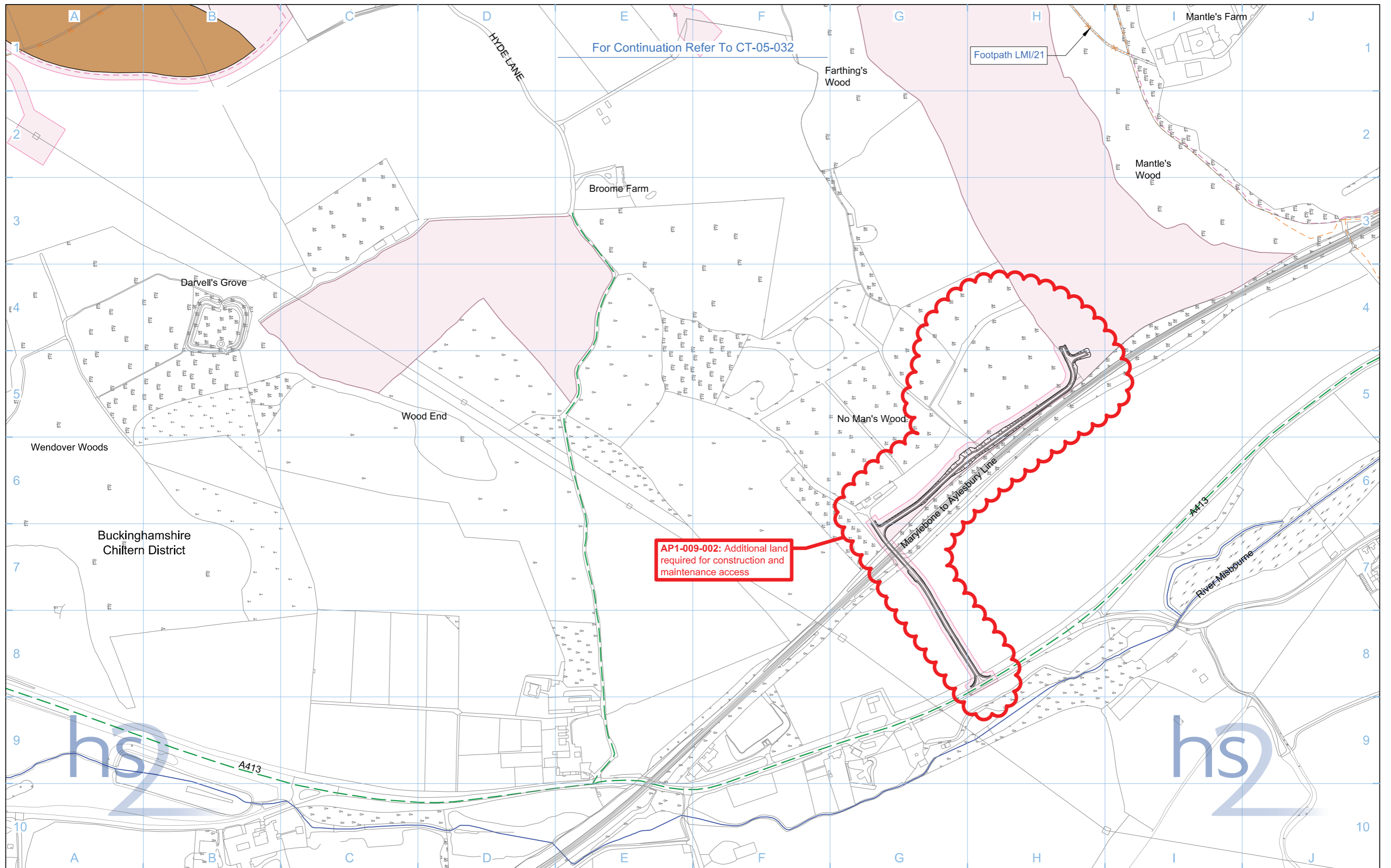




For Continuation Refer To CT-05-032

Footpath LMI/21

<b>Legend</b> 		<b>Map Number</b> <b>CT-05-032-L1</b>	 <small>HS2 Ltd accept no responsibility for any circumstances, which arise from the reproduction of this map after alteration, amendment or abbreviation or if it is issued in part or issued incomplete in any way.</small> <small>Registered in England, Registration number 06791686 Registered office: Eland House, Bressenden Place, London SW1E 5DU</small> <small>Scale at A3: 1:5,000</small>  <small>© Crown copyright and database rights 2013. Ordnance Survey Licence Number 100049190.</small> <b>Doc Number:</b> C222-ATK-EV-DPL-020-050905 <b>P03</b> <b>Date:</b> 22/10/13
<b>Map Name</b> <b>Construction Phase</b>			
<b>Community Forum Area</b> CFA09 Central Chilterns			



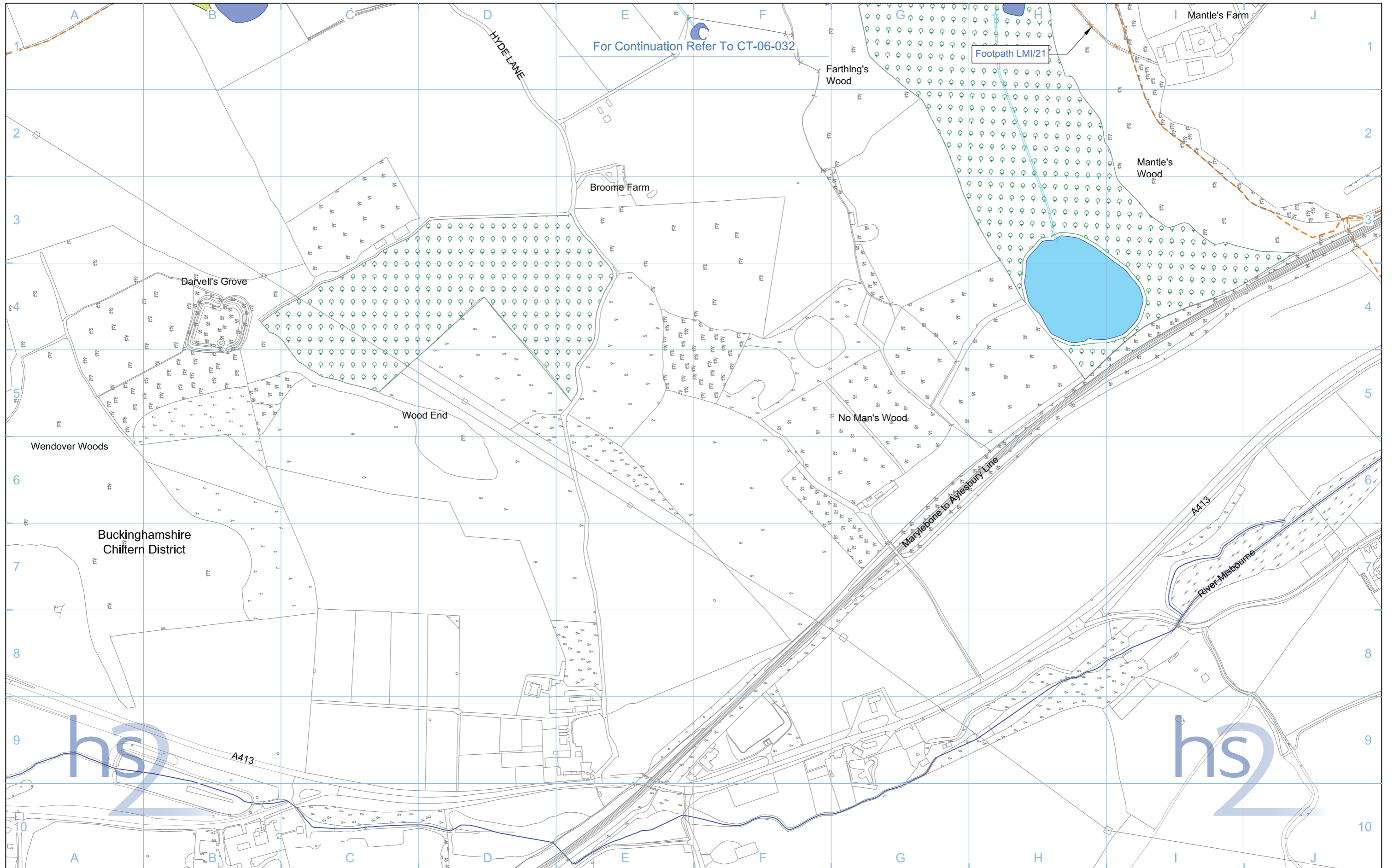
For Continuation Refer To CT-05-032

Footpath LMI/21

AP1-009-002: Additional land required for construction and maintenance access

<b>Legend</b> 		<b>Map Number</b> <b>CT-05-032-L1</b> <b>Map Name</b> <b>Construction Phase AP1</b> <b>Community Forum Area</b> CFA09 Central Chilterns		 HS2 Ltd accept no responsibility for any circumstances, which arise from the reproduction of this map after alteration, amendment or abbreviation or if it is issued in part or issued incomplete in any way. Registered in England, Registration number 06791686 Registered offices: One Canada Square, London, E14 5AB Scale at A3: 1:5,000 0 50 100 150 200 250 Metres © Crown copyright and database rights 2014, Ordnance Survey Licence Number 100049190. <b>Doc Number:</b> C222-ATK-EV-DPL-020-050905-AP01 P04 <b>Date:</b> 24/07/14	
-------------------	--	---	--	--	--

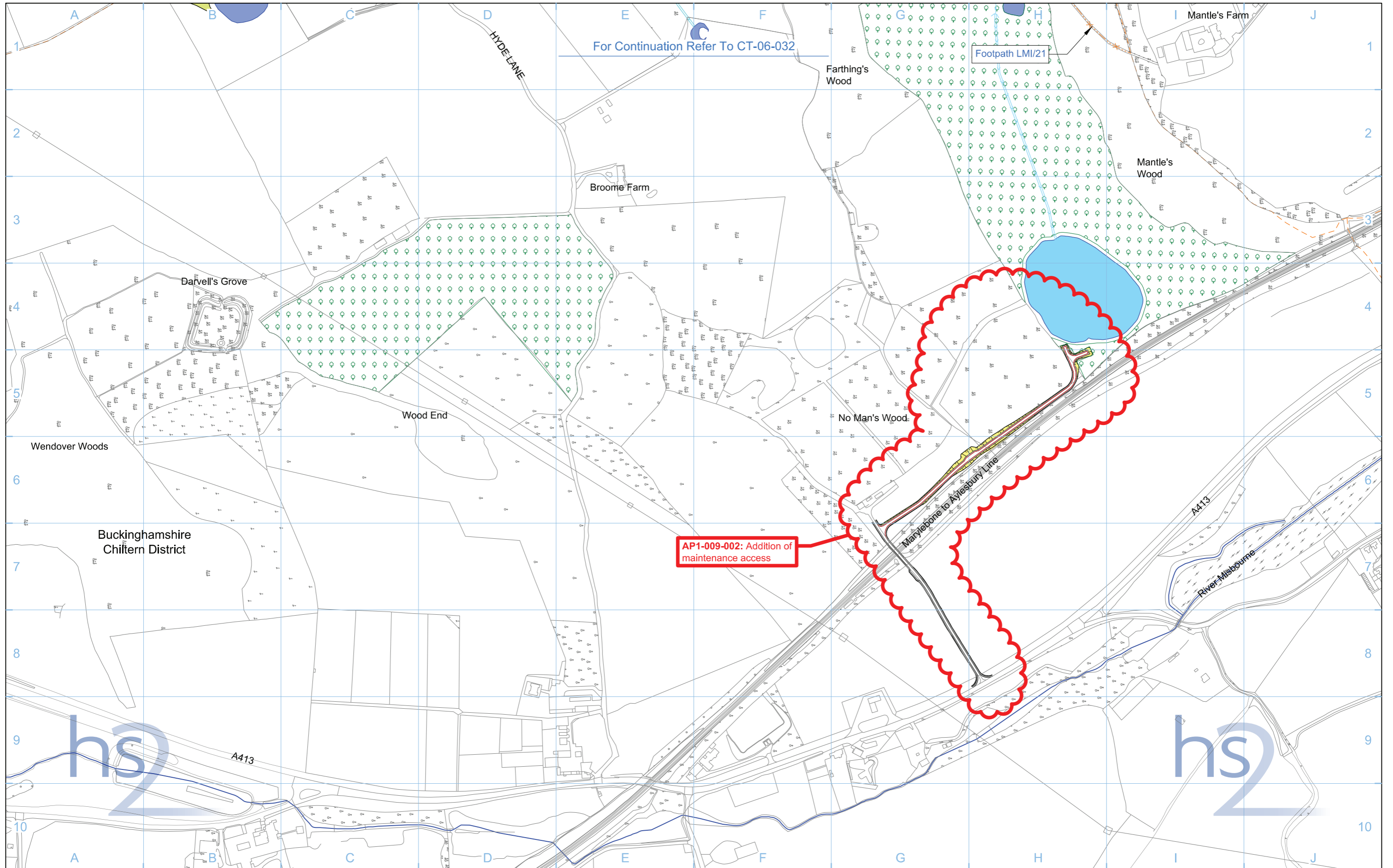




For Continuation Refer To CT-06-032

Footpath LMI/21

<b>Legend</b> 		<b>Map Number</b> <b>CT-06-032-L1</b>	 <small>HS2 Ltd accept no responsibility for any circumstances, which arise from the reproduction of this map after alteration, amendment or abbreviation or if it is issued in part or issued incomplete in any way.</small> <small>Registered in England, Registration number 06791686 Registered office: Eland House, Bressenden Place, London SW1E 5DU</small> <small>© Crown copyright and database rights 2013, Ordnance Survey Licence Number 100049190.</small> <b>Scale at A3: 1:5,000</b>  <b>Doc Number:</b> C222-ATK-EV-DPL-020-060905 <b>P03</b> <b>Date:</b> 22/10/13
<b>Map Name</b> <b>Proposed Scheme</b>		<b>Community Forum Area</b> CFA09 Central Chilterns	



<b>Legend</b> 		<b>Map Number</b> <b>CT-06-032-L1</b>	 <small>HS2 Ltd accept no responsibility for any circumstances, which arise from the reproduction of this map after alteration, amendment or abbreviation or if it is issued in part or issued incomplete in any way.</small> <small>Registered in England, Registration number 06791686 Registered offices One Canada Square, London, E14 5AB</small> <small>Scale at A3: 1:5,000</small>  <small>© Crown copyright and database rights 2014, Ordnance Survey Licence Number 100049190.</small>
<b>Map Name</b> <b>Proposed Scheme AP1</b>		<b>Community Forum Area</b> CFA09 Central Chilterns	
<b>Doc Number:</b> C222-ATK-EV-DPL-020-060905-AP01 P04		<b>Date:</b> 24/07/14	



**This page is left intentionally blank**

# HIGH SPEED RAIL (LONDON - WEST MIDLANDS) ADDITIONAL PROVISION

Environmental Statement

Volume 2 | CFA10 Dunsmore, Wendover and Halton

September 2014





**This page is left intentionally blank**

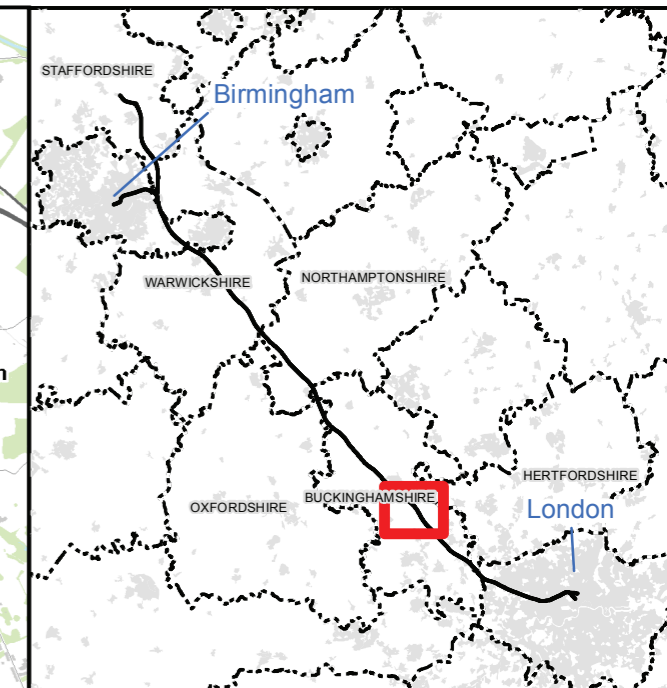
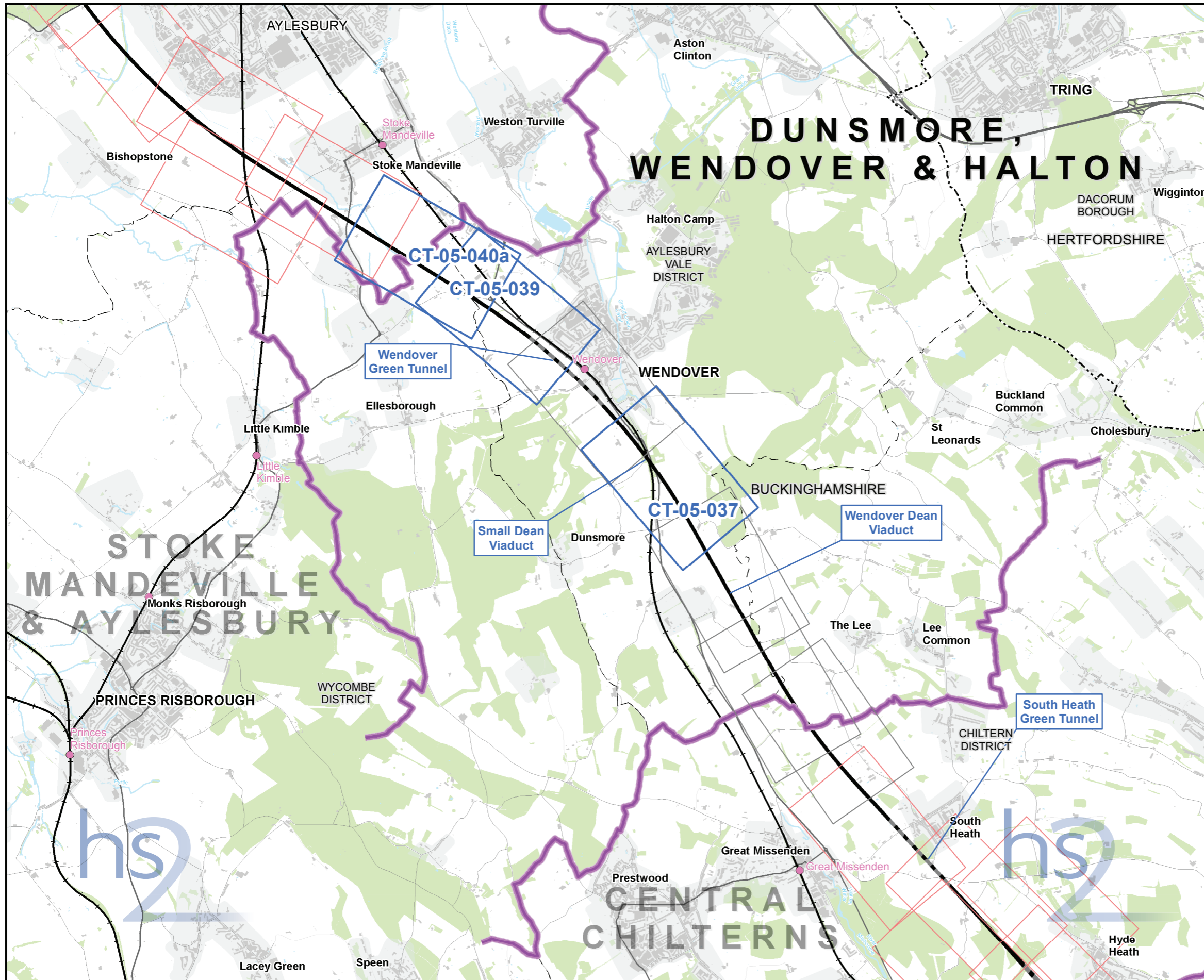
# HIGH SPEED RAIL (LONDON - WEST MIDLANDS) ADDITIONAL PROVISION

## Environmental Statement

CT-05 - Construction Phase

CT-06 - Proposed Scheme

September 2014



**Map Series Information:**

These plans show the land potentially required during construction, the construction features, access requirements and infrastructure associated with construction of the Proposed Scheme. The plans also show the construction phase arrangements for public access using Public Rights of Way.

The base mapping shown on the plans is reflective of 2014 Ordnance Survey (OS) data.

Main Map Legend	
Route in tunnel	Map sheets included in this community forum with amendment
Route on surface	Map sheets included in this community forum with no amendment
Depot, station, headhouse or portal building	Map sheets not included in this community forum
Community forum boundary	
Existing railway station	
County boundary	
District/Borough boundary	

Map Number	CT-05-INDEX-CFA10
Map Name	Index Map of: Construction Phase AP1 Community Forum Area CFA10: Dunsmore, Wendover & Halton

HS2 Ltd accept no responsibility for any circumstances, which arise from the reproduction of this map after alteration, amendment or abbreviation or if it is issued in part or issued incomplete in any way.

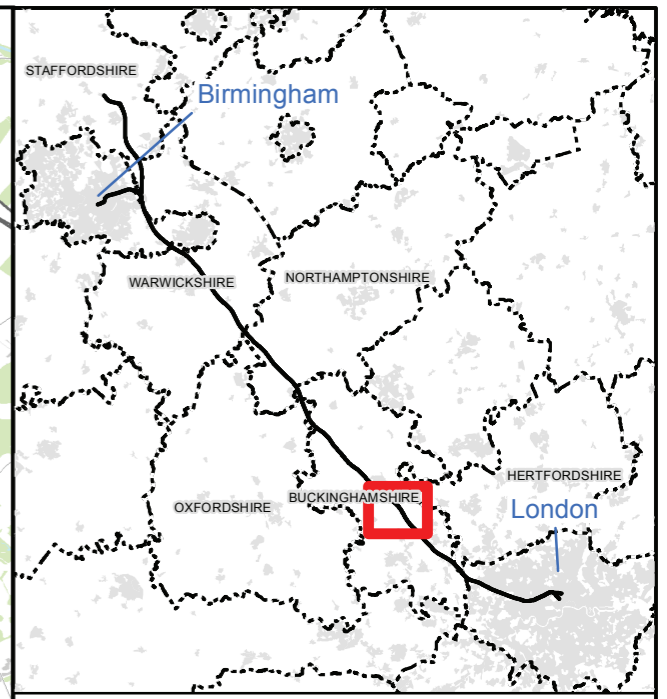
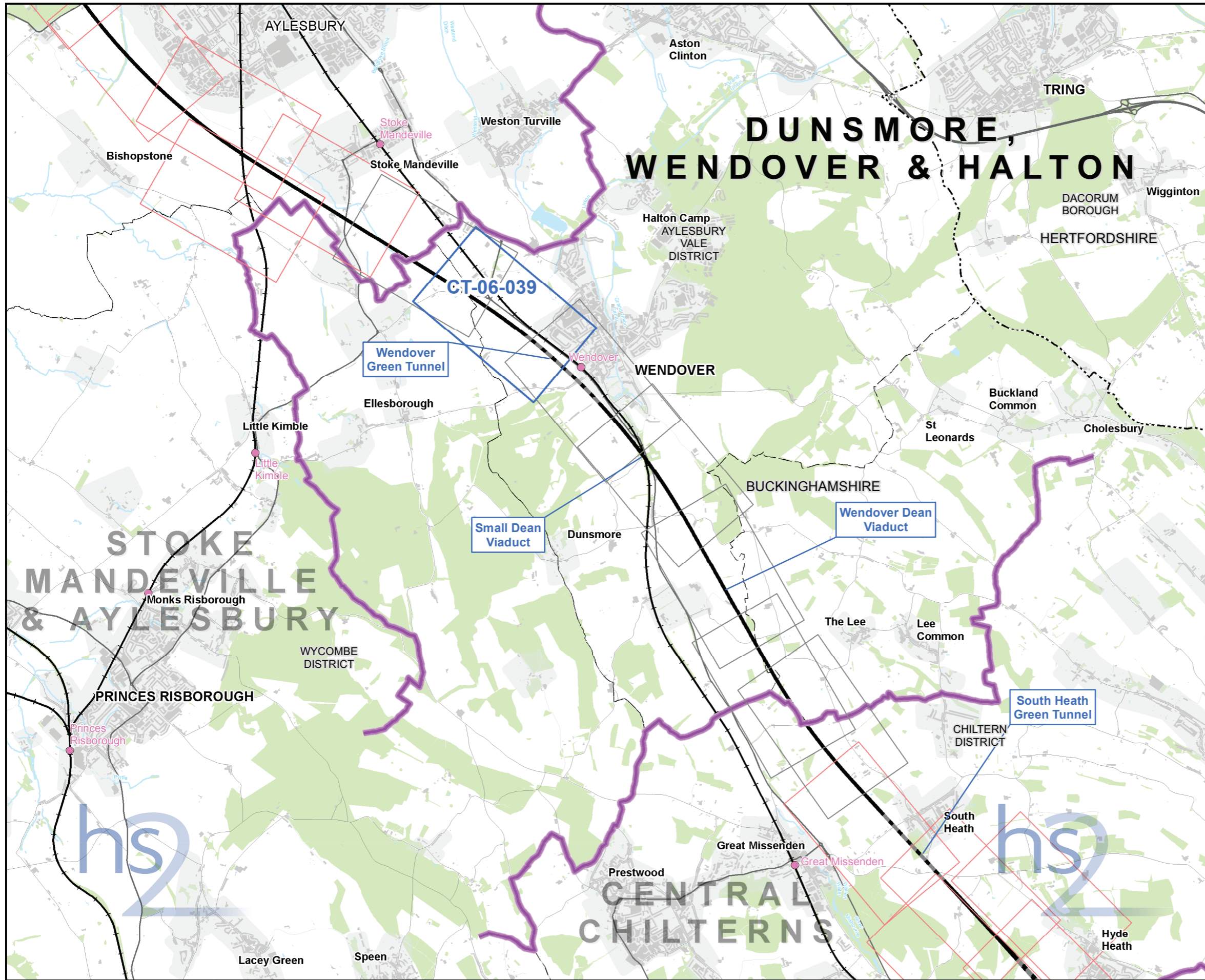
Registered in England. Registration number 06791686.  
 Registered office: One Canada Square, London, E14 5AB.

Scale at A3: 1:50,000

© Crown copyright and database rights 2014  
 Ordnance Survey Licence Number 100049190.

Doc Number: C250-ARP-EV-MAP-000-005002-AP01 P01.00      Date: 19/08/14





**Map Series Information:**

These maps show permanent features, infrastructure, restored land, and areas for landscaping, screening and ecological mitigation associated with the Proposed Scheme.

The base mapping is reflective of 2014 Ordnance Survey (OS) data.

Main Map Legend	
Route in tunnel	Map sheets included in this community forum with amendment
Route on surface	Map sheets included in this community forum with no amendment
Depot, station, headhouse or portal building	Map sheets not included in this community forum
Community forum boundary	
Existing railway station	
County boundary	
District/Borough boundary	

Map Number	CT-06-INDEX-CFA10
Map Name	Index Map of: Proposed Scheme AP1 Community Forum Area CFA10: Dunsmore, Wendover & Halton

HS2 Ltd accept no responsibility for any circumstances, which arise from the reproduction of this map after alteration, amendment or abbreviation or if it is issued in part or issued incomplete in any way.

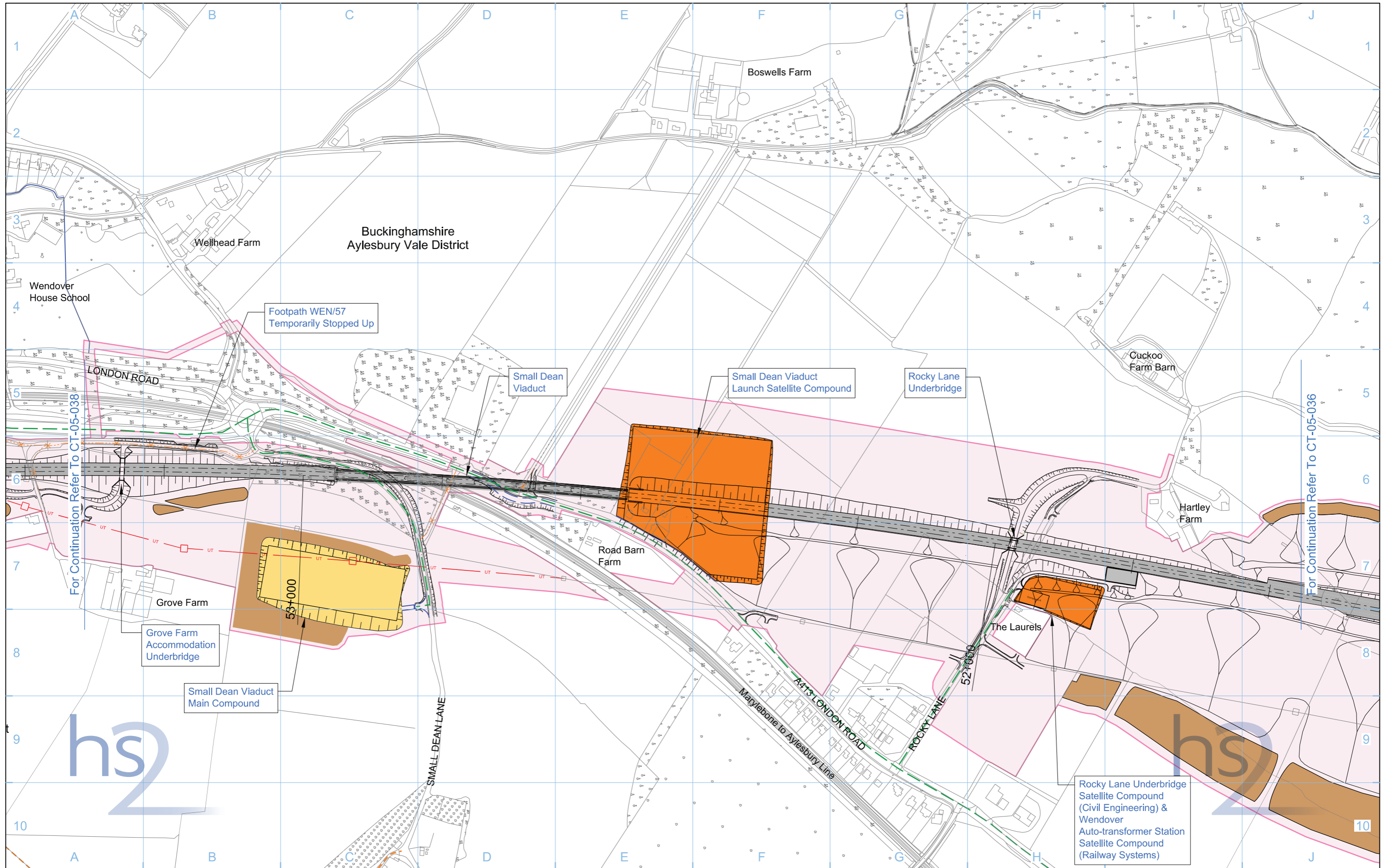
Registered in England. Registration number 06791686.  
Registered office: One Canada Square, London, E14 5AB.

Scale at A3: 1:50,000

© Crown copyright and database rights 2014  
Ordnance Survey Licence Number 100049190.

Doc Number: C250-ARP-EV-MAP-000-005020-AP01 P01.00 Date: 19/08/14



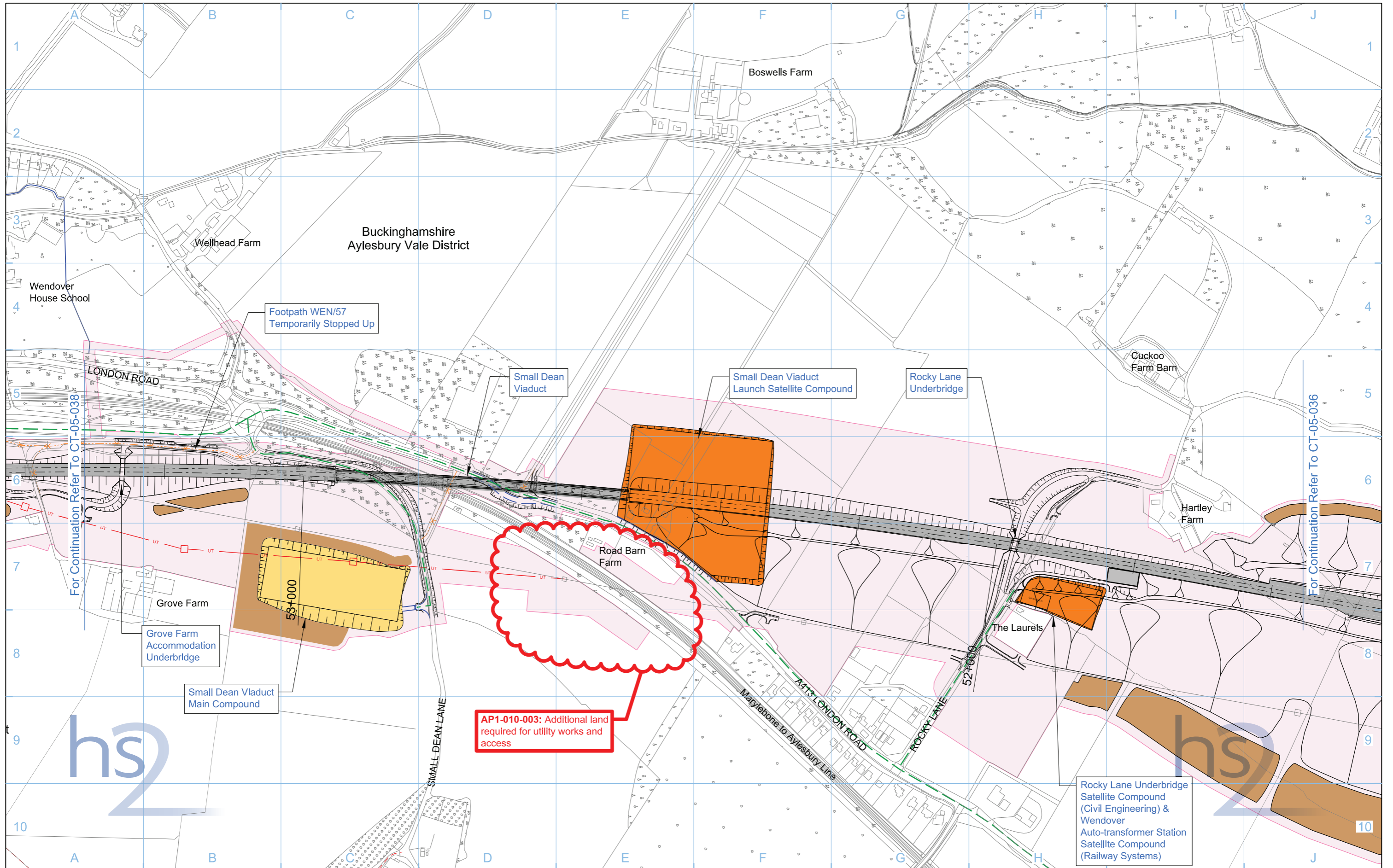


For Continuation Refer To CT-05-038

For Continuation Refer To CT-05-036

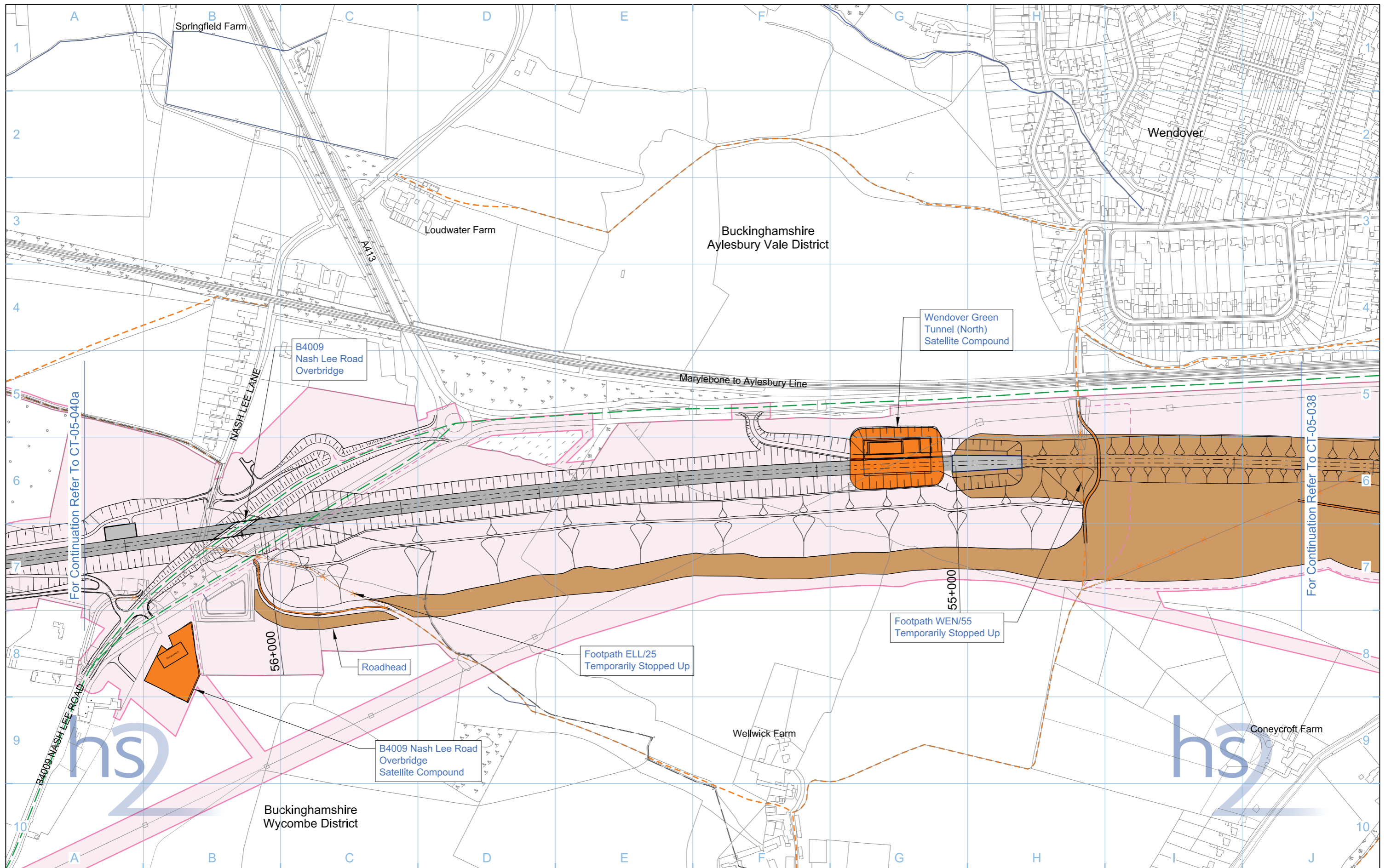
<b>Legend</b> 		<b>Map Number</b> <b>CT-05-037</b> <b>Map Name</b> <b>Construction Phase</b> <b>Community Forum Area</b> CFA10 Dunsmore, Wendover and Halton		 HS2 Ltd accept no responsibility for any circumstances, which arise from the reproduction of this map after alteration, amendment or abbreviation or if it is issued in part or issued incomplete in any way. Registered in England, Registration number 06791686 Registered office: Eland House, Bressenden Place, London SW1E 5DU Scale at A3: 1:5,000 0 50 100 150 200 250 Metres © Crown copyright and database rights 2013. Ordnance Survey Licence Number 100049190. <b>Doc Number:</b> C222-ATK-EV-DPL-020-051003 P03 <b>Date:</b> 22/10/13	
-------------------	--	--	--	--	--





<b>Legend</b> 		<b>Map Number</b> <b>CT-05-037</b> <b>Map Name</b> <b>Construction Phase AP1</b> <b>Community Forum Area</b> CFA10 Dunsmore, Wendover and Halton		 HS2 Ltd accept no responsibility for any circumstances, which arise from the reproduction of this map after alteration, amendment or abbreviation or if it is issued in part or issued incomplete in any way. Registered in England, Registration number 06791686 Registered offices One Canada Square, London, E14 5AB Scale at A3: 1:5,000 © Crown copyright and database rights 2014, Ordnance Survey Licence Number 100049190. <b>Doc Number:</b> C222-ATK-EV-DPL-020-051003-AP01 P04 <b>Date:</b> 24/07/14	
-------------------	--	--	--	--	--





Legend			
	Depot, station, headhouse or portal building		Community forum boundary
	Tunnel portal		Existing watercourse
	Main construction compound		Tunnels external extent
	Satellite construction compound		Construction traffic route
	Temporary material stockpile		Existing public right of way (PRoW)
	Rail alignment formation		Temporary highway diversion / realignment
	Landscape earthworks		UT - Main utility works
	Engineering earthworks		Stopped-up PRoW
	County boundary		Temporary PRoW diversion / realignment
	Borough / District boundary		Temporary highway diversion / realignment
	Land potentially required during construction		Stopped-up PRoW
			Temporary PRoW diversion / realignment
			Temporary highway diversion / realignment
			UT - Main utility works

	Chainage (e.g. 10+000)
	Rail alignment

Map Number	CT-05-039
Map Name	Construction Phase
Community Forum Area	CFA10 Dunsmore, Wendover and Halton

Registered in England, Registration number 06791686  
Registered office: Eland House, Bressenden Place,  
London SW1E 5DU

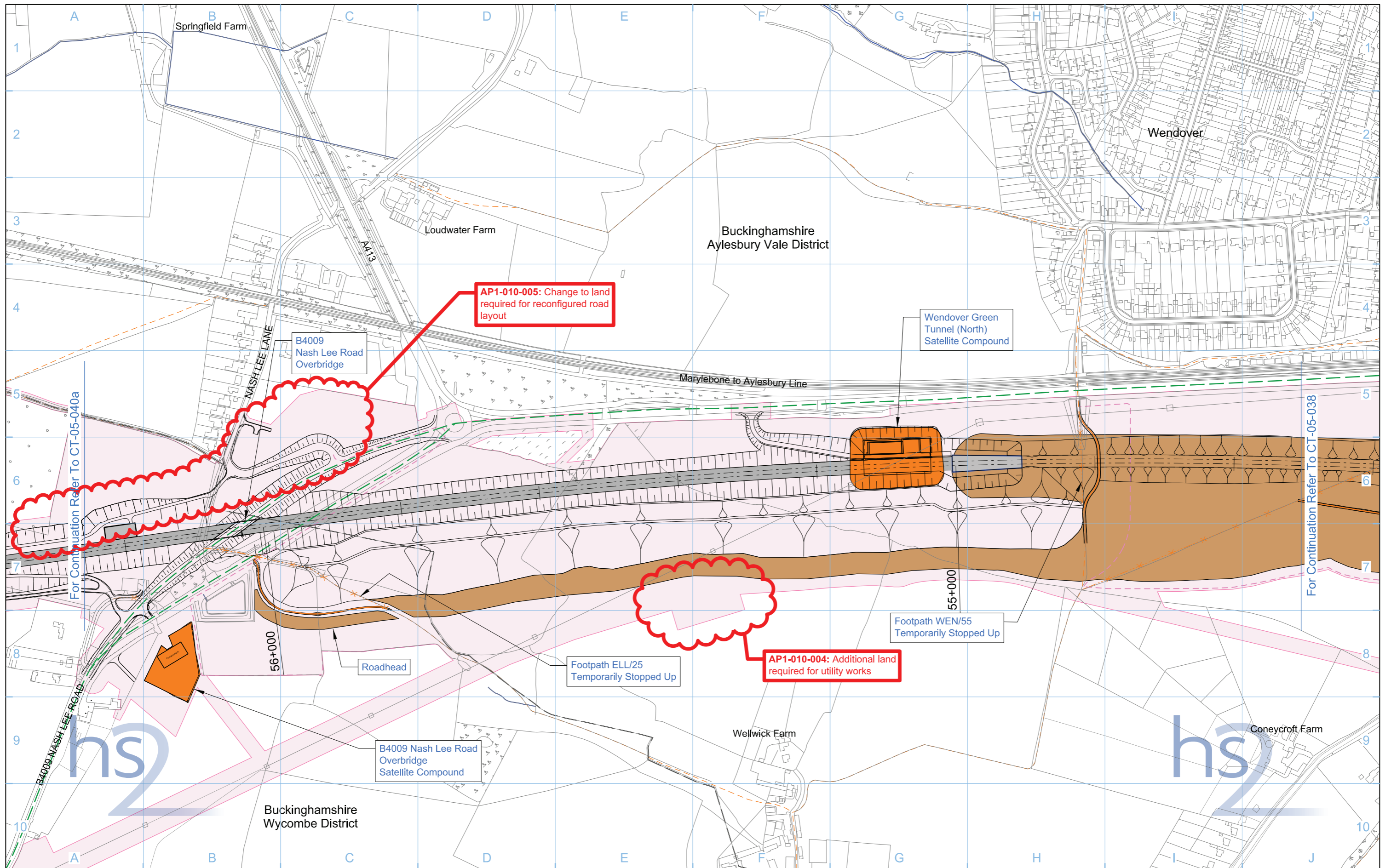
Scale at A3: 1:5,000

Metres

© Crown copyright and database rights 2013.  
Ordnance Survey Licence Number 100049190.

Doc Number: C222-ATK-EV-DPL-020-051005 P03 Date: 22/10/13





Legend			
	Depot, station, headhouse or portal building		Community forum boundary
	Tunnel portal		Existing watercourse
	Main construction compound		Tunnels external extent
	Satellite construction compound		Construction traffic route
	Temporary material stockpile		Existing public right of way (PRoW)
	Rail alignment formation		New, diverted or realigned PRoW
	Landscape earthworks		Temporary highway diversion / realignment
	Engineering earthworks		UT - Main utility works
	County boundary		Stopped-up PRoW
	Borough / District boundary		Temporary PRoW diversion / realignment
	Land potentially required during construction		Temporary highway diversion / realignment

	Chainage (e.g. 10+000)
	Rail alignment

Map Number	<b>CT-05-039</b>
Map Name	<b>Construction Phase AP1</b>
Community Forum Area	CFA10 Dunsmore, Wendover and Halton

Registered in England, Registration number 06791686  
Registered offices: One Canada Square, London, E14 5AB

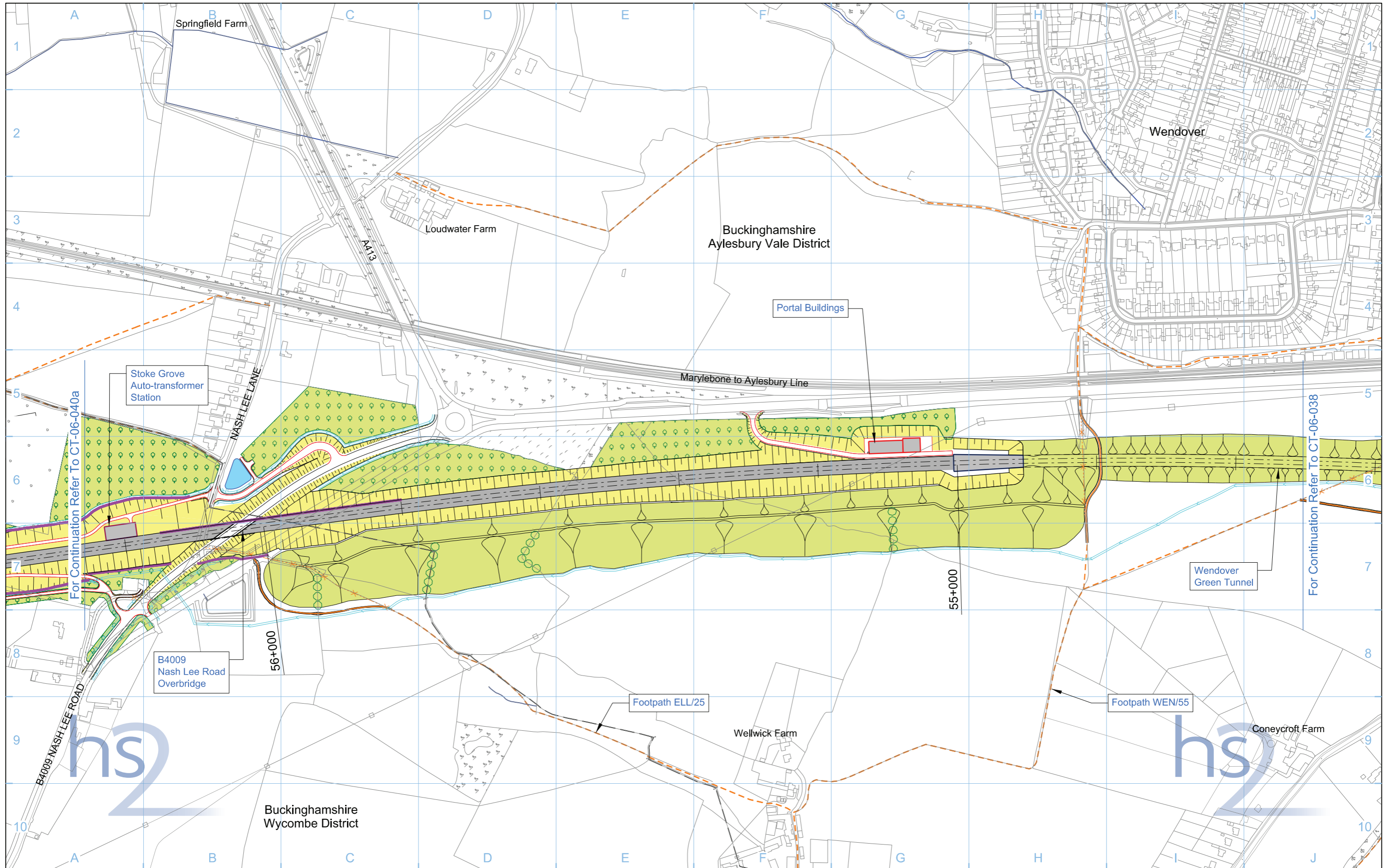
Scale at A3: 1:5,000

Metres

© Crown copyright and database rights 2014. Ordnance Survey Licence Number 100049190.

Doc Number: C222-ATK-EV-DPL-020-051005-AP01 P04      Date: 24/07/14





Legend			
	Depot, station, headhouse or portal building		Public realm
	Tunnel portal		Engineering earthworks
	Electricity substation		Landscape earthworks
	Land drainage area		Returned to suitable development use
	Ecological mitigation pond		County boundary
	Balancing pond		Borough / District boundary
	Replacement floodplain storage		Community forum boundary
	Woodland habitat creation		Watercourse diversion
	Wetland habitat creation		Existing watercourse
	Grassland habitat creation		Ditches - new
	Landscape mitigation planting (scrub / woodland)		Hedgerow habitat creation
	Grassed areas		Main utility works
	Sustainable placement		Existing public right of way (PRoW)
			New, diverted or realigned PRoW
			Tunnels external extent
			Rail alignment
			HS2 Access road
			Noise fence barrier
			Chainage (e.g. 10+000)

Map Number: **CT-06-039**

Map Name: **Proposed Scheme**

Community Forum Area: **CFA10**  
Dunsmore, Wendover and Halton

**hs2**

HS2 Ltd accept no responsibility for any circumstances, which arise from the reproduction of this map after alteration, amendment or abbreviation or if it is issued in part or issued incomplete in any way.

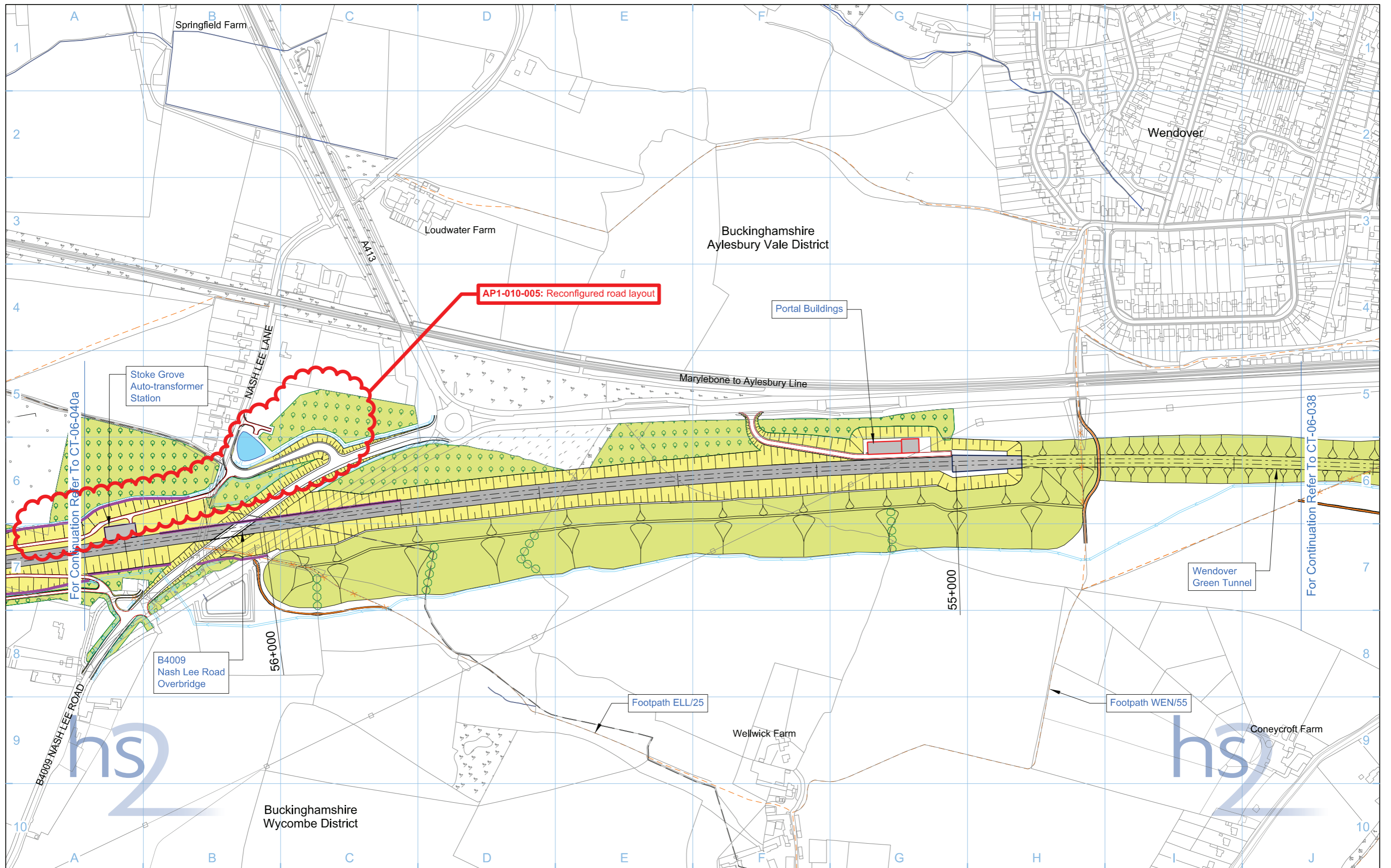
Registered in England, Registration number 06791686  
Registered office: Eland House, Bressenden Place, London SW1E 5DU

Scale at A3: 1:5,000

© Crown copyright and database rights 2013.  
Ordnance Survey Licence Number 100049190.

Doc Number: C222-ATK-EV-DPL-020-061005 P03 Date: 22/10/13





Legend			
	Depot, station, headhouse or portal building		Public realm
	Tunnel portal		Engineering earthworks
	Electricity substation		Landscape earthworks
	Land drainage area		Returned to suitable development use
	Ecological mitigation pond		County boundary
	Balancing pond		Borough / District boundary
	Replacement floodplain storage		Watercourse diversion
	Woodland habitat creation		Existing watercourse
	Wetland habitat creation		Ditches - new
	Grassland habitat creation		Hedgerow habitat creation
	Landscape mitigation planting (scrub / woodland)		Main utility works
	Grassed areas		Existing public right of way (PRoW)
	Sustainable placement		New, diverted or realigned PRoW
			Community forum boundary
			Stopped-up PRoW
			Tunnels external extent
			Rail alignment
			HS2 Access road
			Noise fence barrier
			Chainage (e.g. 10+000)

Map Number: **CT-06-039**

Map Name: **Proposed Scheme AP1**

Community Forum Area: **CFA10**  
Dunsmore, Wendover and Halton

**hs2**

HS2 Ltd accept no responsibility for any circumstances, which arise from the reproduction of this map after alteration, amendment or abbreviation or if it is issued in part or issued incomplete in any way.

Registered in England, Registration number 06791686  
Registered office: One Canada Square, London, E14 5AB

Scale at A3: 1:5,000

0 50 100 150 200 250 Metres

© Crown copyright and database rights 2014. Ordnance Survey Licence Number 100049190.

Doc Number: C222-ATK-EV-DPL-020-061005-AP01 P04 Date: 24/07/14

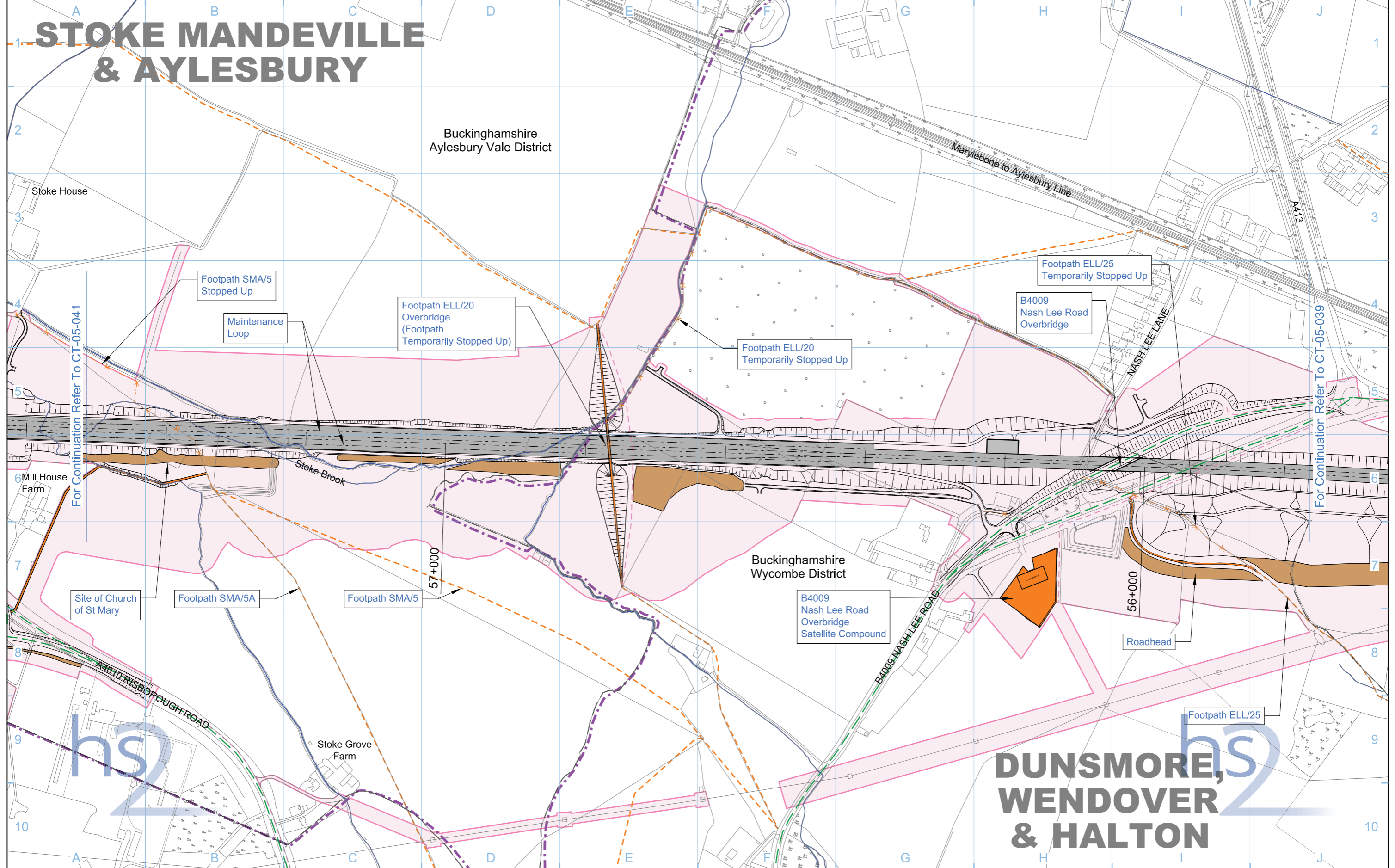


# STOKE MANDEVILLE & AYLESBURY

Buckinghamshire  
Aylesbury Vale District

Buckinghamshire  
Wycombe District

# DUNSMORE, WENDOVER & HALTON



Legend	
	Depot, station, headhouse or portal building
	Tunnel portal
	Main construction compound
	Satellite construction compound
	Temporary material stockpile
	Rail alignment formation
	Landscape earthworks
	Engineering earthworks
	County boundary
	Borough / District boundary
	Land potentially required during construction
	Existing watercourse
	Tunnels external extent
	Construction traffic route
	Existing public right of way (PRoW)
	New, diverted or realigned PRoW
	Community forum boundary
	Stopped-up PRoW
	Temporary PRoW diversion / realignment
	Temporary highway diversion / realignment
	UT - Main utility works

Chainage  
(e.g. 10+000)

10+000

— Rail alignment

Map Number	<b>CT-05-040a</b>
Map Name	<b>Construction Phase</b>
Community Forum Area	CFA10 Dunsmore, Wendover and Halton

Registered in England, Registration number 06791686  
Registered office: Eland House, Bressenden Place,  
London SW1E 5DU

Scale at A3: 1:5,000

Metres

© Crown copyright and database rights 2013.  
Ordnance Survey Licence Number 100049190.

Doc Number: C222-ATK-EV-DPL-020-051006 P03 Date: 22/10/13



# STOKE MANDEVILLE & AYLESBURY

Buckinghamshire  
Aylesbury Vale District

AP1-010-005: Change to land required for reconfigured road layout

Footpath ELL/25  
Temporarily Stopped Up

B4009  
Nash Lee Road  
Overbridge

Footpath ELL/20  
Overbridge  
(Footpath  
Temporarily Stopped Up)

Footpath ELL/20  
Temporarily Stopped Up

Footpath SMA/5  
Stopped Up

Maintenance  
Loop

For Continuation Refer To CT-05-039

For Continuation Refer To CT-05-041

Stoke House

Mill House  
Farm

Site of Church  
of St Mary

Footpath SMA/5A

Footpath SMA/5

57+000

Buckinghamshire  
Wycombe District

B4009  
Nash Lee Road  
Overbridge  
Satellite Compound

56+000

Roadhead

Footpath ELL/25

# DUNSMORE, WENDOVER & HALTON

Legend	
	Depot, station, headhouse or portal building
	Tunnel portal
	Main construction compound
	Satellite construction compound
	Temporary material stockpile
	Rail alignment formation
	Landscape earthworks
	Engineering earthworks
	County boundary
	Borough / District boundary
	Land potentially required during construction
	Community forum boundary
	Existing watercourse
	Tunnels external extent
	Construction traffic route
	Existing public right of way (PRoW)
	New, diverted or realigned PRoW
	Stopped-up PRoW
	Temporary PRoW diversion / realignment
	Temporary highway diversion / realignment
	UT - Main utility works

Chainage  
(e.g. 10+000)

10+000

--- Rail alignment

Map Number	CT-05-040a
Map Name	Construction Phase AP1
Community Forum Area	CFA10 Dunsmore, Wendover and Halton

**hs2**

HS2 Ltd accept no responsibility for any circumstances, which arise from the reproduction of this map after alteration, amendment or abbreviation or if it is issued in part or issued incomplete in any way.

Registered in England, Registration number 06791686  
Registered office: One Canada Square, London, E14 5AB

Scale at A3: 1:5,000

0 50 100 150 200 250  
Metres

© Crown copyright and database rights 2014.  
Ordnance Survey Licence Number 100049190.

Doc Number: C222-ATK-EV-DPL-020-051006-AP01 P04 Date: 24/07/14



**This page is left intentionally blank**

# HIGH SPEED RAIL (LONDON - WEST MIDLANDS) ADDITIONAL PROVISION

Environmental Statement

LV-01 - Photomontages

September 2014



**Current baseline (2013)**



**Operation Year 1 (2026) - Winter verifiable photomontage**



**Technical Information**  
 Location: Viewpoint 108-2-001: View south-west from dwellings on Nash Lee Lane, Wendover.

Date taken: 28/03/13  
 Time taken: 13:24  
 Focal length: 57.296mm

Viewpoint location shown on Map LV-04-038a.  
 For key plan legend refer to map series LV-04.

This verifiable photomontage provides an illustration of how the Proposed Scheme may look in 2026 (the opening year). The design of the Proposed Scheme may be subject to design development in response to consultation. Design development will not result in any significant adverse change in the environmental effects detailed in the photomontages of the Proposed Scheme. Where new planting is proposed, it has been shown as immature plants which would mature over time to further integrate the Proposed Scheme into the landscape.



Figure Number	LV-01-058
Figure Name	Verifiable Photomontage Operation Year 1 (2026) - Winter Viewpoint 108-2-001
	Community Forum Area CFA10: Dunsmore, Wendover and Halton

**hs2**

Registered in England. Registration number 06791686.  
 Registered office: Eland House, Bressenden Place,  
 London SW1E 5DU

© Crown copyright and database rights 2012  
 Ordnance Survey Licence Number 100049190

Doc Number: C250-ARP-EV-PHO-000-001057-P01

Date: 17/10/13



**Current baseline (2013)**



**Operation Year 1 (2026) - Winter verifiable photomontage**



**Technical Information**

Location: Viewpoint 108-2-001: View south-west from dwellings on Nash Lee Lane, Wendover.

Date taken: 28/03/13  
Time taken: 13:24  
Focal length: 57.296mm

Viewpoint location shown on Map LV-04-038a.  
For key plan legend refer to map series LV-04.

This verifiable photomontage provides an illustration of how the Proposed Scheme may look in 2026 (the opening year). The design of the Proposed Scheme may be subject to design development in response to consultation. Design development will not result in any significant adverse change in the environmental effects detailed in the photomontages of the Proposed Scheme. Where new planting is proposed, it has been shown as immature plants which would mature over time to further integrate the Proposed Scheme into the landscape.



Figure Number	LV-01-058
Figure Name	Verifiable Photomontage Operation Year 1 (2026) - Winter Viewpoint 108-2-001 AP1-010-005
	Community Forum Area CFA10: Dunsmore, Wendover and Halton

**hs2**

Registered in England. Registration number 06791686.  
Registered office: One Canada Square,  
London, E14 5AB.  
© Crown copyright and database rights 2014  
Ordnance Survey Licence Number 100049190  
Doc Number: C250-ARP-EV-PHO-000-001057-P01

HS2 Ltd accept no responsibility for any circumstances, which arise from the reproduction of this map after alteration, amendment or abbreviation or if it is issued in part or issued incomplete in anyway.

**Date: 25/07/14**





**This page is left intentionally blank**

