

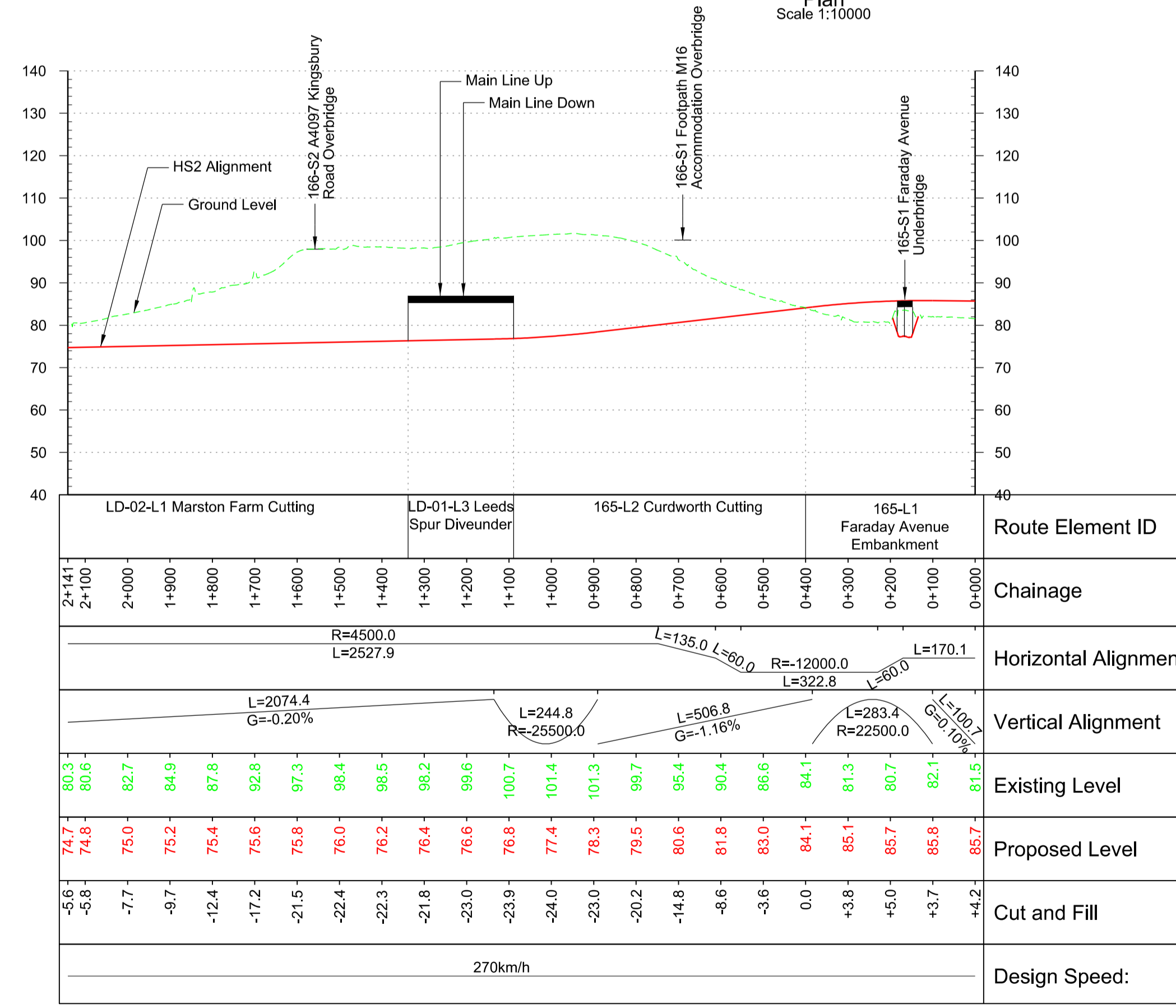


Plan Scale 1:10000



Note: Bridge Profiles indicated at FRL to HS2 track  
 Profile Scale H 1:10000 V 1:1000  
 Profile Scale H 1:10000 V 1:1000

Rev	Description	Drawn	Checked	Con App	HS2 App
P09	Condition B. Code 1. Fit for hybrid bill submission	NOR	MSB	PD	17/12/13
P08	Issued for CP3	NOR	MSB	PD	29/11/13
P07	Issued for CP3	ET	MSB	PD	28/10/13
P06	Revised Interim Condition B	NOR	MSB	PD	21/10/13
P05	Revised Interim Condition B	NOR	MSB	PD	29/08/13

HS2 accepts no responsibility for any circumstances which arise from the reproduction of this document after alteration, amendment or abbreviation or if it is issued in part or issued incompletely in any way.  
 © Crown Copyright and database right 2013. All rights reserved. Ordnance Survey Licence number 100049190  
 © Crown Copyright material is reproduced with the permission of Land Registry under delegated authority from the Controller of HMSO.  
 This material was last updated on 2013 and may not be copied, distributed, sold or published without the formal permission of Land Registry. Only an official copy of a title plan or register obtained from the Land Registry may be used for legal or other official purposes.  
 Scale with caution as distortion can occur.

Legends/Notes:

- Depot, station, headhouse or portal building
- Tunnel portal
- Electricity substation
- Land drainage area
- Ecological mitigation pond
- Balancing pond
- Replacement floodplain storage
- Woodland habitat creation
- Wetland habitat creation
- Grassland habitat creation
- Landscape mitigation planting (scrub / woodland)
- Grassed areas
- Sustainable placement
- Public realm
- Engineering earthworks
- Landscape earthworks
- Rail alignment formation
- Returned to suitable development use
- County boundary
- Borough / District boundary
- Community forum boundary
- Watercourse diversion
- Existing watercourse
- Ditches - new
- Hedgerow habitat creation
- Main utility works
- Existing public right of way (PRoW)
- New, diverted or realigned PRoW
- Stopped-up PRoW
- Tunnels external extent
- Rail alignment
- HS2 Access road
- Noise fence barrier
- Chainage (e.g. 10+000)

Registered in England  
 Registration No. 06791666  
 Registered office:  
 Eland House,  
 Bressenden Place,  
 London, SW1E 5DU

Creator/Organizer  
 Capita Symonds Ineco JV

HS2 Security Classification  
**INTERNAL**

Zone	Country North	Project/Contract	Country North Design
Design Stage	hybrid bill submission	Discipline/Function	Civil
Drawing Title	Leeds Spur Sheet 2 of 2 Down Line	Drawn	AG
		Checked	MSB
		Approved	PD
		Date	22/11/2012
		Scale	AS SHOWN
		Size	A1
		Drawing No.	C223-CSI-CV-DPP-030-000024
		Rev.	P09