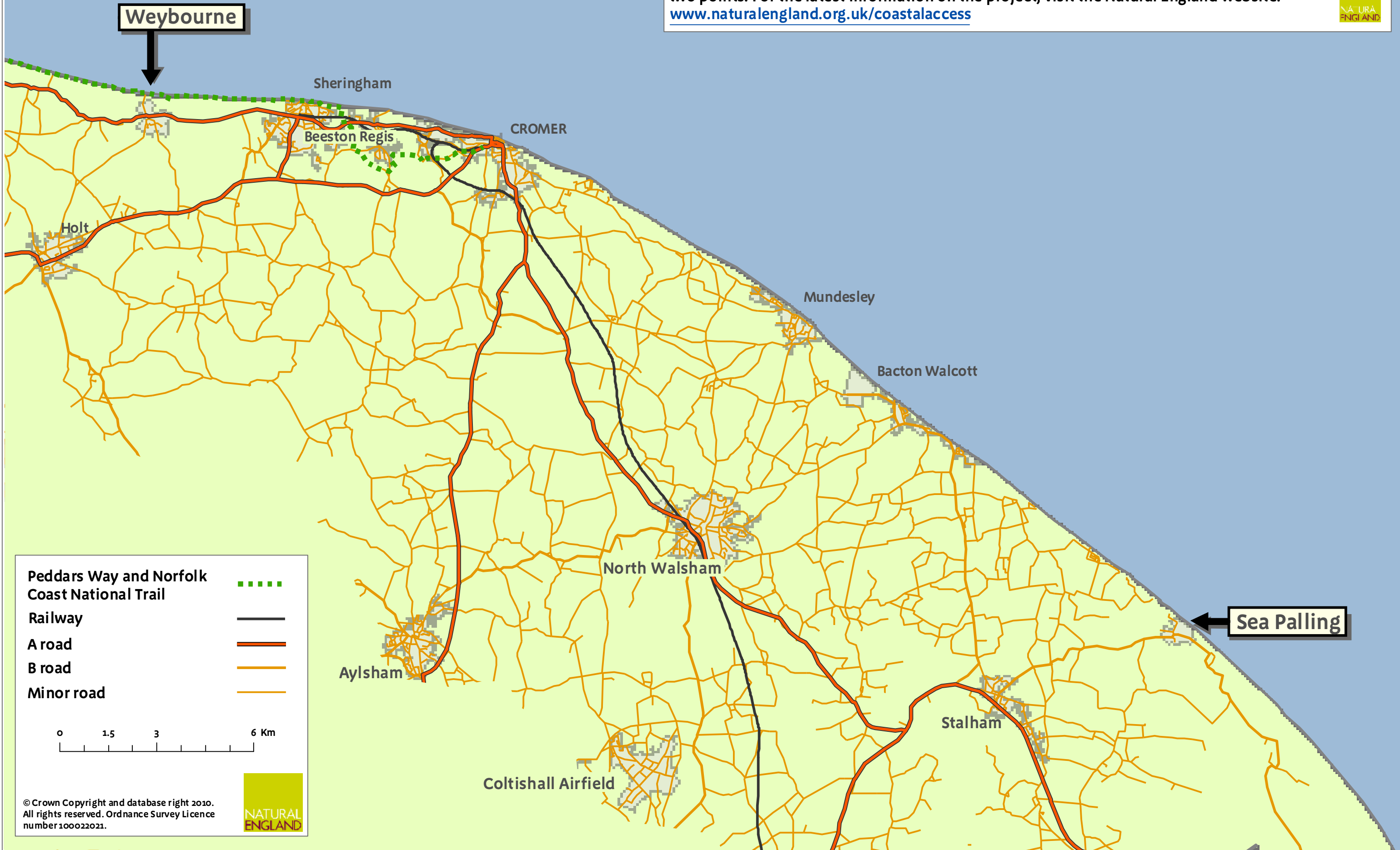





Coastal Access in Norfolk: Weybourne to Sea Palling stretch


Natural England is working on proposals to improve public access to the coast between these two points. For the latest information on the project, visit the Natural England website: www.naturalengland.org.uk/coastalaccess




Peddars Way and Norfolk Coast National Trail 

Railway 

A road 

B road 

Minor road 

0 1.5 3 6 Km

© Crown Copyright and database right 2010. All rights reserved. Ordnance Survey Licence number 100022021. 