

# Water for life and livelihoods

River Basin Management Plan  
North West River Basin District

Annex G: Pressures and risks

## Contents

G.1	<u>Introduction</u>	<u>2</u>
G.2	<u>Information on significant pressures</u>	<u>4</u>
G.3	<u>Other water management issues</u>	<u>63</u>

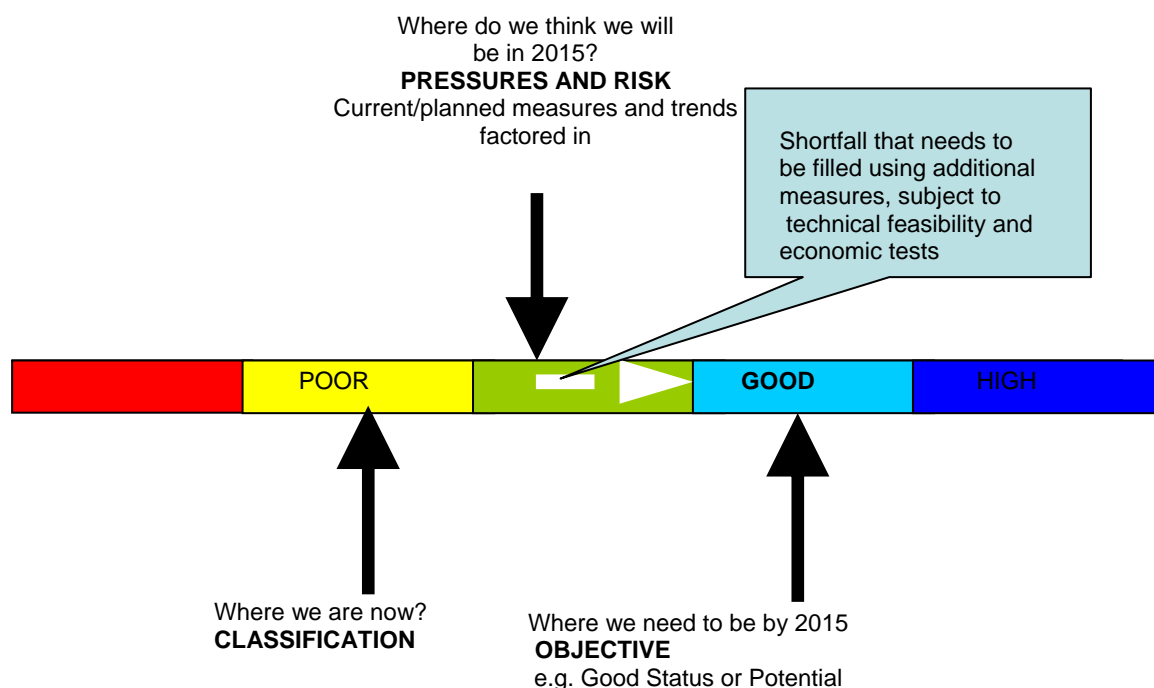
### G.1 Introduction

This annex provides a summary of the significant pressures and the risks resulting from humans' activities on the status of surface water and groundwater. The Water Framework Directive requires the management of risk to the environment caused by anthropogenic pressures, not just their impacts. There is a fundamental difference in terms of the management approach required to meet these needs. Managing impact is 'reactive' whereas managing risk is 'proactive', requiring the ability to identify where an impact might occur (or is occurring) and prevent it from happening in the future. For example, the Environment Agency issues consents to discharge effluent to water or licences to abstract water that minimises the impact before it happens and is based on the risk to the water from the activity and the sensitivity of the water.

We need to assess the risks posed to the environment, in terms of failing to achieve the objectives of the Water Framework Directive (e.g. Good Status or Potential) either now or in 2015. Information on trends enables action to be taken to prevent water bodies being impacted in the future. This is critical given the timescales imposed by the Directive for achieving Good Status (see Figure G.1).

The measures proposed in Annex C will aim to **further reduce the current impact** of pressures, ensure **no deterioration** and **reduce the risks** posed to the environment so future impacts are less likely.

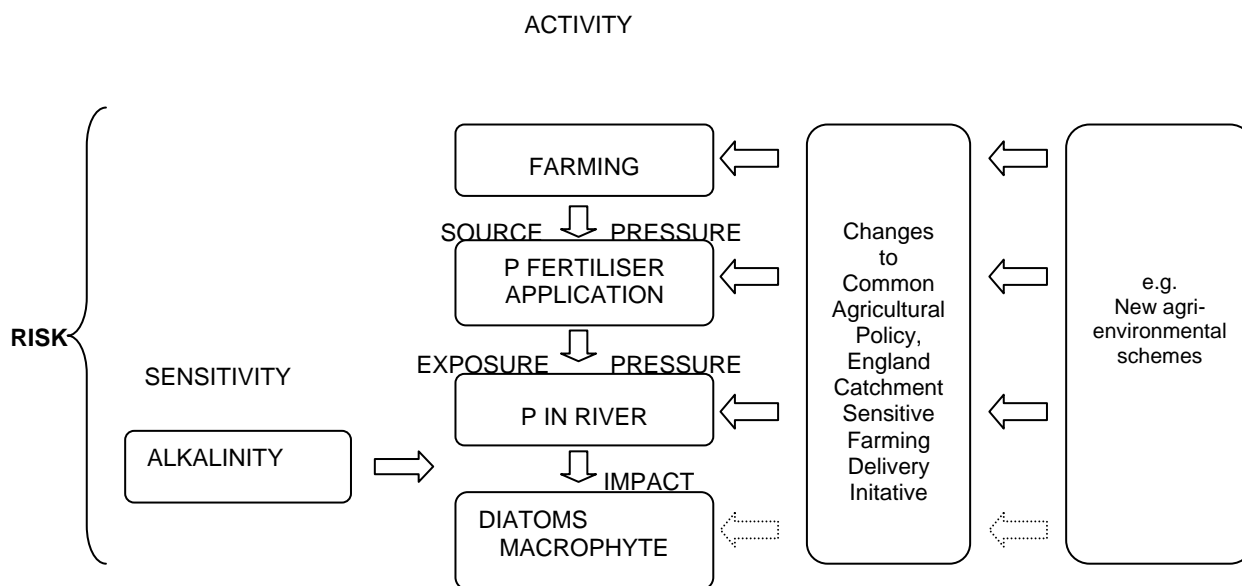
Figure G.1: **Simple overview of how classification and risk are used to define objectives and measures**



The consideration of pressures and risks (potential impacts) help build up an evidence base that can justify the objectives and the actions to deliver them (see Annex C – Programmes of Measures). Figure G.2 shows an example of the risk model used.

Further information on how the Environment Agency produced the risk assessments and the methods used can be found at <http://www.environment-agency.gov.uk/research/planning/33238.aspx>

Figure G.2: **Example of conceptual risk model using example of the pressure from phosphate (P) fertilisers**



## G.2 Information on significant pressures

Previously, pressures have been looked at in the context of:

- Estimating point source pollution.
- Estimating diffuse source pollution, including land use.
- Estimating pressures on the quantitative status of water including abstractions.
- Analysis of other impacts of human activity on the status of water.

Risk assessments to assess the risk of not achieving the default objectives of the Water Framework Directive have been produced for different sources of pressures under these headings and can be found at <http://www.environment-agency.gov.uk/research/planning/33268.aspx>.

For protected areas, assessments of compliance are presented separately in Annex D.

In the River Basin Planning: Summary of Significant Water Management Issues report for the North West River Basin District, a series of environmental pressures were considered, these are listed in Figure G.3.

Figure G.3: **Pressures affecting the water environment**

<b>WFD PRESSURES</b>	<b>Specific pressures considered</b>
Point source pollution	<ul style="list-style-type: none"> <li>• Organic pollution - including ammonia and biochemical oxygen demand</li> <li>• Chemicals - including priority hazardous substances, priority substances, specific pollutants</li> <li>• Other Pollutants - faecal indicator organisms</li> <li>• Acidification</li> <li>• Nutrients - nitrate, phosphorus</li> <li>• Mines and minewaters</li> </ul>
Diffuse source pollution	<ul style="list-style-type: none"> <li>• Chemicals - including priority hazardous substances, priority substances, specific pollutants (including pesticides)</li> <li>• Oils and Hydrocarbons</li> <li>• Sediments</li> <li>• Organic pollution – including ammonia and biochemical oxygen demand</li> <li>• Other Pollutants - faecal indicator organisms</li> <li>• Acidification</li> <li>• Nutrients - nitrate, phosphorus</li> <li>• Mines and minewaters</li> </ul>
Pressures on the quantitative status of water	<ul style="list-style-type: none"> <li>• Abstraction and other artificial flow pressures</li> <li>• Physical modification - morphology</li> </ul>
Other impacts on the status of water	<ul style="list-style-type: none"> <li>• Physical modification - morphology</li> <li>• Invasive non-native species</li> <li>• Biological pressures - including fish stocking, biota removal</li> <li>• Sediments</li> <li>• “Emerging” substances such as endocrine disrupters</li> <li>• Urban and transport pressures</li> <li>• Recreation (e.g. boating, fishing)</li> <li>• Saline Intrusion into groundwater bodies (resulting from abstraction pressures)</li> </ul>

These are generalised categories and it is recognised that some pressures, such as ammonia, may be included in more than one category. It is also acknowledged that diffuse source pollution may also include unspecified point sources dispersed over a wide area.

The effects of climate change on the environment are another pressure that should be considered when understanding how to protect or improve the status of water bodies. Temperature changes in the environment may be linked to changes in species, habitat and water quantity and availability, for example. The source of local temperature changes may be traced to specific activities such as cooling water from power stations, as the by-product of power generation. We are still learning how we can monitor and predict the effects of temperature changes for the future. Annex H discusses the effects and impacts of climate change on the river basin scale in more detail.

For the North West River Basin District, a number of specific pressures were identified as significant water management issues:

- Diffuse pollution from rural areas
- Diffuse pollution from roads and urban areas
- Point source pollution caused by discharges from the industry

- Point source pollution from discharges from sewerage systems
- Physical modifications of rivers and the coastline
- Abstraction and other artificial flow pressures

Pressures that were found **not to** represent significant water management issues at a district level in this river basin district, but may still have a significant effect at local level are listed as follows and described further in Section G.3:

- Invasive non-native species
- Commercial Fisheries
- Recreation
- Endocrine disrupters

Figure G.4 below demonstrates how the pressures were grouped under the Significant Water Management Issues for the North West River Basin District.

Figure G.4 **Grouping potential issues into significant issues headings**

Potential Issue (Contributing Pressure)	Significant Issues					
	Diffuse pollution from rural areas	Diffuse pollution from roads and urban areas	Pollution caused by discharges from industry	Pollution caused by discharges from sewerage systems	Physical modification of rivers and coastlines	Abstraction and other artificial flow pressures
Phosphates	✓		✓	✓		
Biochemical oxygen demand	✓	✓	✓	✓		
Ammonia	✓	✓	✓	✓		
Nitrates	✓	✓	✓	✓		
Sediments	✓	✓			✓	
Pesticides	✓		✓			
Faecal indicator organisms	✓			✓		
Metals		✓	✓	✓		
Urban and transport		✓				
Priority substances and chlorinated solvents			✓	✓		
Mines and minewaters			✓			
Physical modification (rivers and lakes)					✓	

Potential Issue (Contributing Pressure)	Significant Issues					
	Diffuse pollution from rural areas	Diffuse pollution from roads and urban areas	Pollution caused by discharges from industry	Pollution caused by discharges from sewerage systems	Physical modification of rivers and coastlines	Abstraction and other artificial flow pressures
Physical modification (estuaries & coastal waters)					✓	
Abstraction and flow						✓
Invasive non-native species						
Acidification						
Radioactive substances						
Commercial fisheries						
Recreation						

The next sections describe the significance and extent of the pressures which have been identified as contributing to the significant water management issues in the North West River Basin District. We also discuss the other pressures which although not recognised as part of a significant water management issue may still be contributing to poor water quality.

### Understanding the maps

The results of our risk assessments are displayed through maps showing which water bodies are at risk of failing the Water Framework Directive objectives in 2015. These assessments do not reflect the current quality or status of a water body, rather the risk that they may fail objectives as a result of pressures acting on them.

The maps show the risk of failing Water Framework Directive objectives with the following colour key:

- Water body at significant risk of failing objectives - dark purple
- Water body probably at significant risk of failing objectives - light purple
- Water body probably not at risk of failing objectives - pink
- Water body not at risk of failing objectives - pale pink
- Water body not assessed – white.

A water body may be “not assessed” if the risk assessment has not been applied to it. For example, where large water bodies have been split into smaller water bodies late in the river basin planning process, the risk assessment may not have been subsequently applied to the smaller water bodies. These risk assessments will be updated during the first cycle of river basin management planning.

The statistics for river water bodies include rivers, surface water transfers and canals. Lake water body statistics include lakes and Site of Special Scientific Interest (SSSI) ditches.

### G.2.1 Phosphorus in rivers and standing waters

High phosphorus concentrations are the main cause of eutrophication in fresh waters. Eutrophication is the enrichment of waters by nutrients causing excess plant/algal growth and leading to undesirable effects on the ecology, quality and uses of the water. Activities that can be affected include water abstraction, water sports, angling, wildlife conservation and livestock watering. In standing fresh waters, blue-green algal blooms can occur; many such blooms are toxic and pose a hazard to humans involved in water sports and to animals that drink the water.

Defra has identified phosphate standards to support Good Ecological Status in fresh waters. They will be applied such that measures will be targeted to water bodies where there is evidence that nutrient levels are causing undesirable ecological impacts. Benefits should be seen from the planned introduction of phosphate reduction at sewage treatment works discharging to waters identified as Sensitive Areas under the Urban Waste Water Treatment Directive.

There are predicted reductions in livestock by 2015 with a general move from farming in the uplands to the lowland areas of England, which is expected to reduce the amount of phosphate entering waters. Other changes in agriculture predicted in the Business as Usual Projections of Agricultural Outputs<sup>1</sup> work will need to be reassessed in the light of unexpectedly large changes in commodity prices, which together with reductions in set aside, are likely to increase intensity of arable production. Reducing phosphorus pollution is one of the aims of the England Catchment Sensitive Farming Delivery Initiative, particularly where related to designated sites such as SAC and SSSI rivers.

The control measures within Nitrate Vulnerable Zones under the Nitrate Directive, although primarily designed to reduce nitrate pollution, are likely to bring indirect benefits, through improved nutrient management, in terms of reduced agricultural phosphorus pollution.

Phosphorus has been considered to be of far less significance to groundwater (see Figure G.5). Research is currently being carried out on the impact of phosphorus on surface waters and habitats that are sensitive to groundwater seepage and spring flows.

In the North West River Basin District, 26 lakes are at risk or probably at risk from diffuse source phosphorus and 11 are at risk or probably at risk from point source phosphorus. Of the 164 lake and SSSI ditch water bodies in the district, 164 are not yet assessed for risk from phosphorus.

The risk assessments also indicate that 2468 km (41% of total length) of rivers are at risk or probably at risk from combined source (point and diffuse) phosphorus pressures (see Figure G.6).

The SIMCAT models used for the latest rivers combined phosphorus assessment estimate that 78% of the phosphorus load in the North West River Basin District is derived from point sources and 22% is from diffuse sources.

---

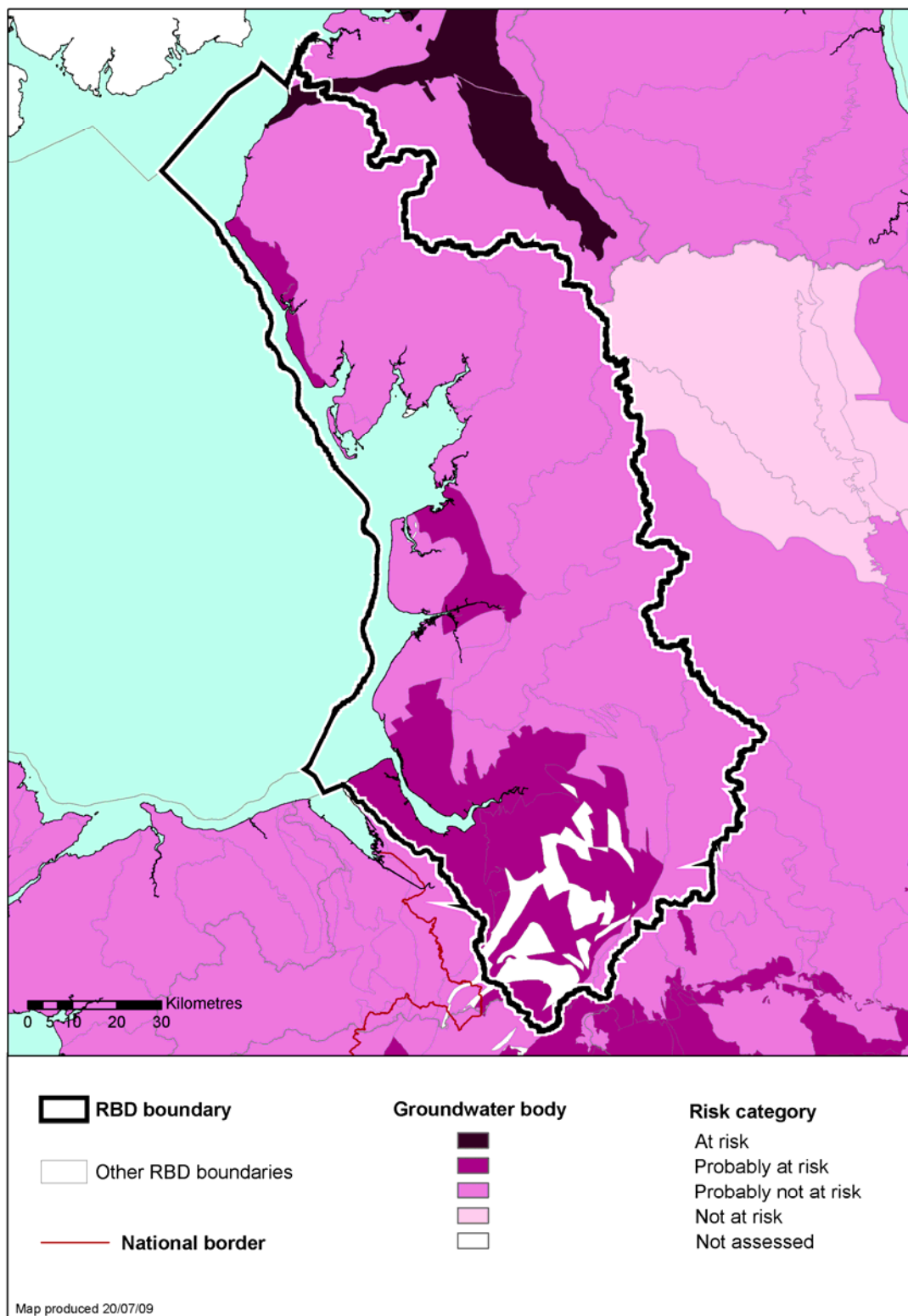
<sup>1</sup> Environment Agency: *Business as Usual Projections of Agricultural Outputs*  
Centre for Rural Economics Research, University of Cambridge, Environment Agency, July 2004.  
<http://www.environment-agency.gov.uk/economics>



It is estimated that over 57% of the total length of river water bodies are at risk or probably at risk from diffuse phosphorus from agricultural pollution, see Figure G.7.

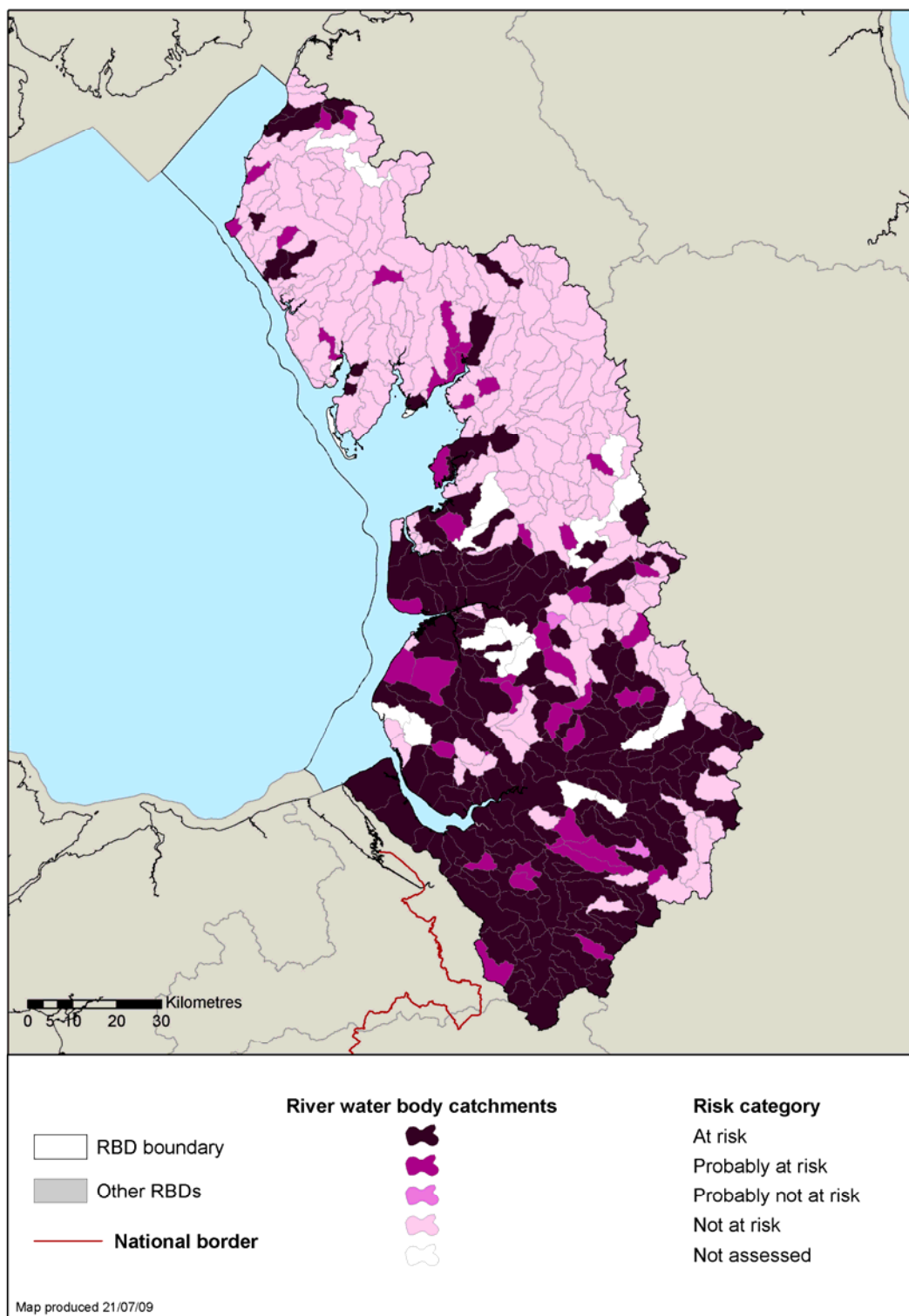
A range of tools have been used to assess the risk to rivers from phosphorus to provide a broad a picture as possible of the sources and impact of the pressure. However, in order to capture the broad range of potential sources the methodologies employed to develop the two risk assessments differ. As a result the outputs for Diffuse phosphorus from agriculture risk assessment and the Combined Phosphorus risk assessments aren't directly comparable, but when considered separately the individual assessments highlight the likely relative risk from each pressure. Please refer to the method statements for each assessment for further details.

**Figure G.5 Groundwaters within the North West River Basin District at risk from diffuse source phosphate**



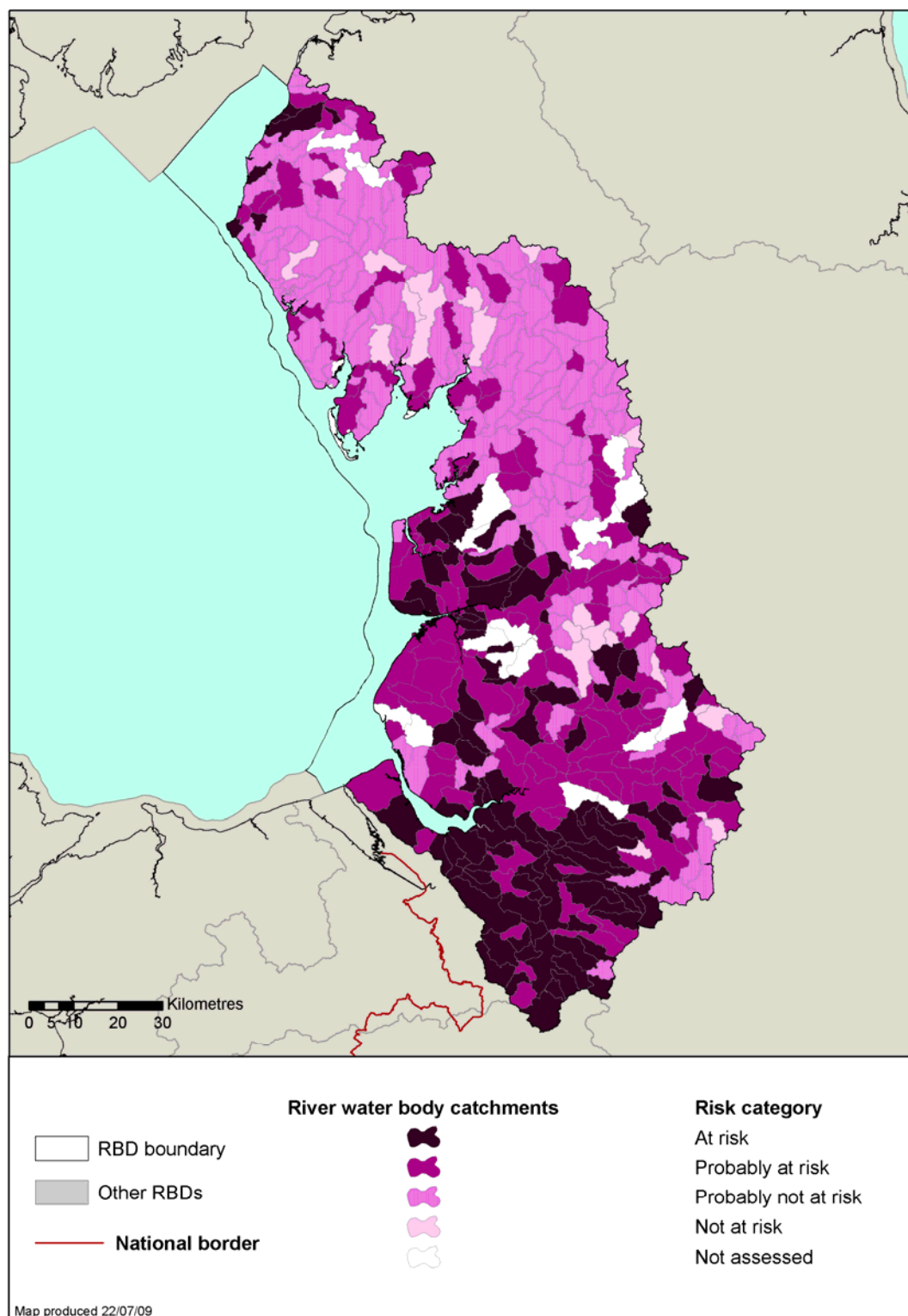
© Environment Agency copyright and / or database right 2009. All rights reserved. This map includes data supplied under licence from: © Crown Copyright and database right 2009. All rights reserved. Ordnance Survey licence number 100026380 and BGS © NERC 2009

**Figure G.6 Rivers in the North West River Basin District at risk from combined (point and diffuse) source phosphorus**



© Environment Agency copyright and / or database right 2009. All rights reserved. This map includes data supplied under licence from: © Crown Copyright and database right 2009. All rights reserved. Ordnance Survey licence number 100026380. Some river features of this map are based on digital spatial data licensed from the Centre for Ecology and Hydrology, © CEH. Licence number 198 version 2.

**Figure G.7 Rivers in the North West River Basin District at risk from diffuse source phosphorus from agricultural sources**



© Environment Agency copyright and / or database right 2009. All rights reserved. This map includes data supplied under licence from: © Crown Copyright and database right 2009. All rights reserved. Ordnance Survey licence number 100026380. Some river features of this map are based on digital spatial data licensed from the Centre for Ecology and Hydrology, © CEH. Licence number 198 version 2.

### G.2.2 Organic pollution (ammonia and biochemical oxygen demand)

For the purposes of our assessments, organic pollution is comprised of ammonia and biochemical oxygen demand. The toxicity of ammonia to fish and other aquatic life is dependent on the pH and temperature of the water. Increasing pH increases the proportion of toxic 'free' ammonia. Biochemical oxygen demand is not an individual pollutant, but a measure of the amount of biodegradable organic matter present. A high concentration of biochemical oxygen demand exerts a high oxygen demand on water, leading to oxygen depletion with potentially severe impacts on the whole ecosystem.

Much of the pressure from organic pollution is the result of discharges of treated sewage effluent. Tightening of discharge standards and cessation of discharges of raw sewage to coastal waters over the past 15 years has resulted in marked improvements in water quality. National classification schemes based on organic pollutants have reflected this as shown in figures for General Quality Assessment compliance from 1990 to 2007.

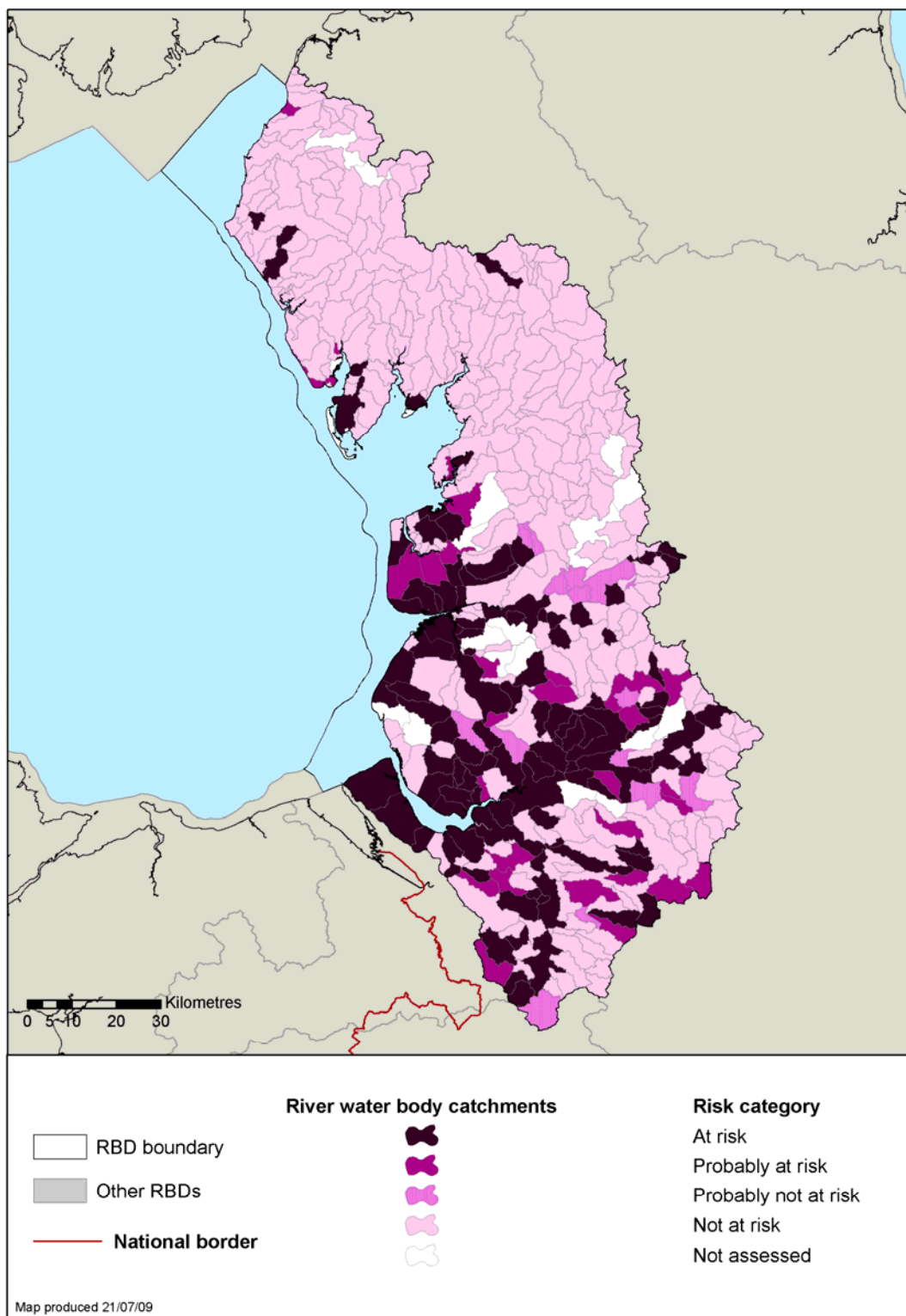
Our latest risk assessments show that:

- 1446 km (24% of total length) of river water bodies within the North West River Basin District are at risk or probably at risk of failing the ammonia standards (see Figure G.8);
- 779 km (13% of total length) of river water bodies within the North West River Basin District are at risk of failing the biochemical oxygen demand (BOD) standards<sup>2</sup> (see Figure G.9).

---

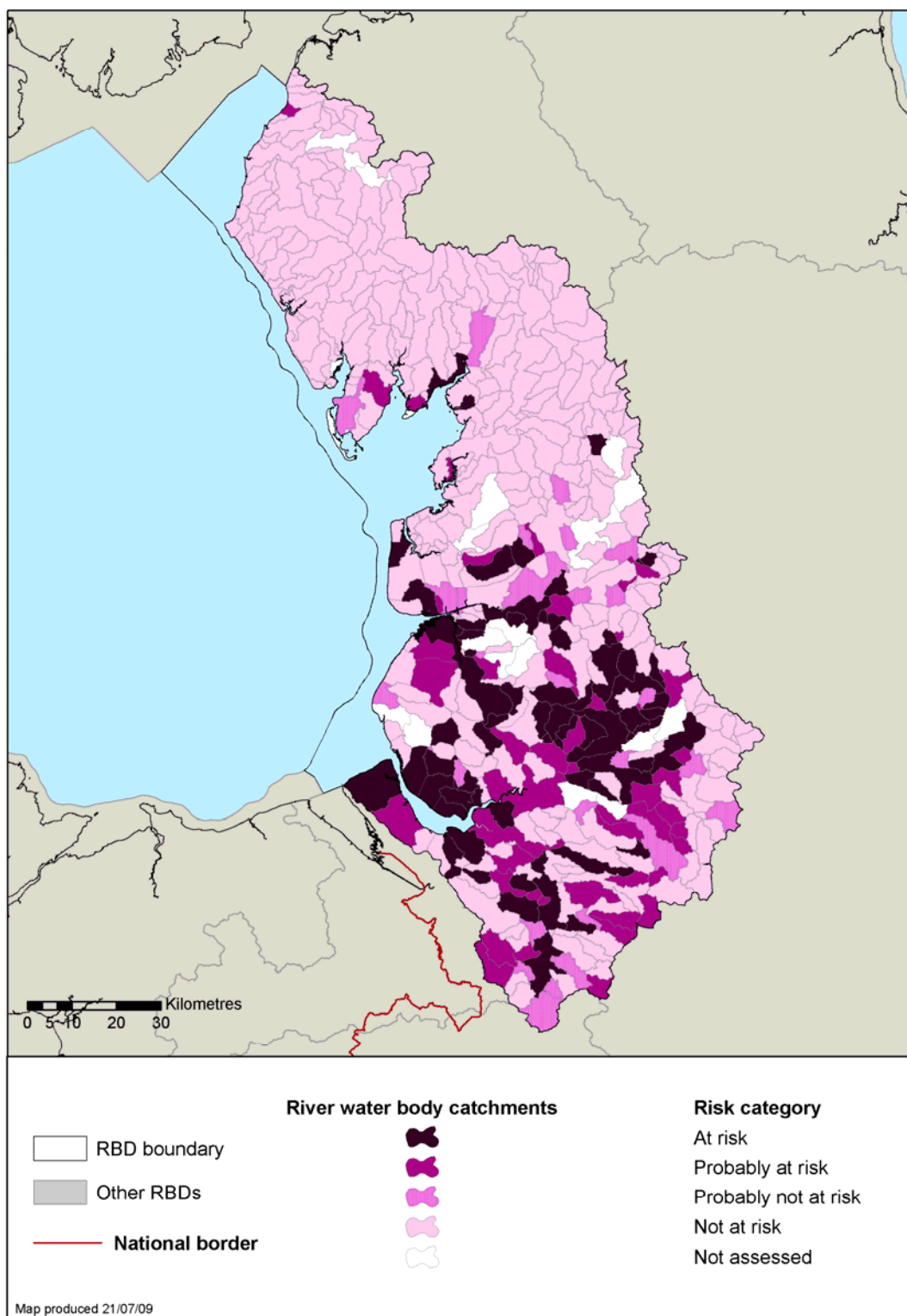
<sup>2</sup> BOD is not used for classification

**Figure G.8 Rivers in the North West River Basin District at risk from combined (point and diffuse) source ammonia**



© Environment Agency copyright and / or database right 2009. All rights reserved. This map includes data supplied under licence from: © Crown Copyright and database right 2009. All rights reserved. Ordnance Survey licence number 100026380. Some river features of this map are based on digital spatial data licensed from the Centre for Ecology and Hydrology, © CEH. Licence number 198 version 2.

**Figure G.9 Rivers in the North West River Basin District at risk from combined (point and diffuse) source biochemical oxygen demand (BOD)**



© Environment Agency copyright and / or database right 2009. All rights reserved. This map includes data supplied under licence from: © Crown Copyright and database right 2009. All rights reserved. Ordnance Survey licence number 100026380. Some river features of this map are based on digital spatial data licensed from the Centre for Ecology and Hydrology, © CEH. Licence number 198 version 2.



### G.2.3 Nitrate in surface and groundwater

Nitrate pollution can impact on both surface water and groundwater and comes principally from agriculture (61%) and sewage treatment works discharges (32%) (figures for England and Wales, Defra 2004). In urban areas the main inputs are from contaminated land, leaking sewers and water mains. The magnitude and balance of diffuse and point sources vary across river basin districts, as will the extent of inputs to surface and groundwater.

High nitrate concentrations are thought to be the main cause of eutrophication in estuarine and coastal waters and may also contribute to eutrophication in certain types of freshwaters. Eutrophication is described as the enrichment of waters by nutrients, causing excess plant and algal growth and leading to undesirable effects on the ecology, quality and/or uses of the water. High nitrate concentrations can impact on terrestrial ecosystems, such as wetlands, for example, through excessive nettle growth. High nitrate concentrations in drinking water are a threat to human health and are controlled by meeting the standards in the Drinking Water Directive (50 mg/l nitrate for water at the point of supply).

Defra has identified nitrate standards to support Good Ecological Status in saline waters. They will be applied such that targeted measures will be taken where eutrophication is occurring. There are no equivalent ecological standards for nitrate in relation to the ecological status of surface freshwaters - the 50 mg/l drinking water standard continues to drive action.

The Environment Agency's risk assessments for the Water Framework Directive indicate that 26 (14% of total river length) of rivers are at risk of failing the 50mg/l threshold for nitrate in the North West River Basin District (see Figure G.11).

Nitrate levels in groundwater are of particular significance as around 17% of the drinking water within the river basin district comes from this source<sup>3</sup>, and there are controls on the amount of nitrate that is acceptable in drinking water. All groundwater bodies have been designated as Drinking Water Protected Areas.

Few groundwater sources for public supply received more than simple purification treatment 30 years ago. All of these sources are now treated in North West River Basin District. Rising nitrates in drinking water taken from groundwater have previously been dealt with by blending water from different sources to achieve the drinking water standard. With the widespread rise in nitrate concentrations, low nitrate waters for blending are becoming very limited and water supply companies are now installing treatment plants. If the current trend in increasing treatment continues, then 83% of sources in England and Wales will need treatment for nitrates by 2029.

The latest assessment shows that 17% groundwater bodies within North West River Basin District are at risk of failing their environmental objectives as a result of nitrate. Two of the five tests used to assess groundwater chemical status directly consider nitrate impact – the General Chemical Test and the Drinking Water Protected Area test. Nitrate impact is also considered when carrying out the Groundwater Dependent Terrestrial Ecosystem Test (wetlands). The current results of these tests are listed below:

---

<sup>3</sup> Environment Agency 2007, River Basin Planning, Summary of Significant Water Management Issues, North West River Basin District, Consultation Document 2007.

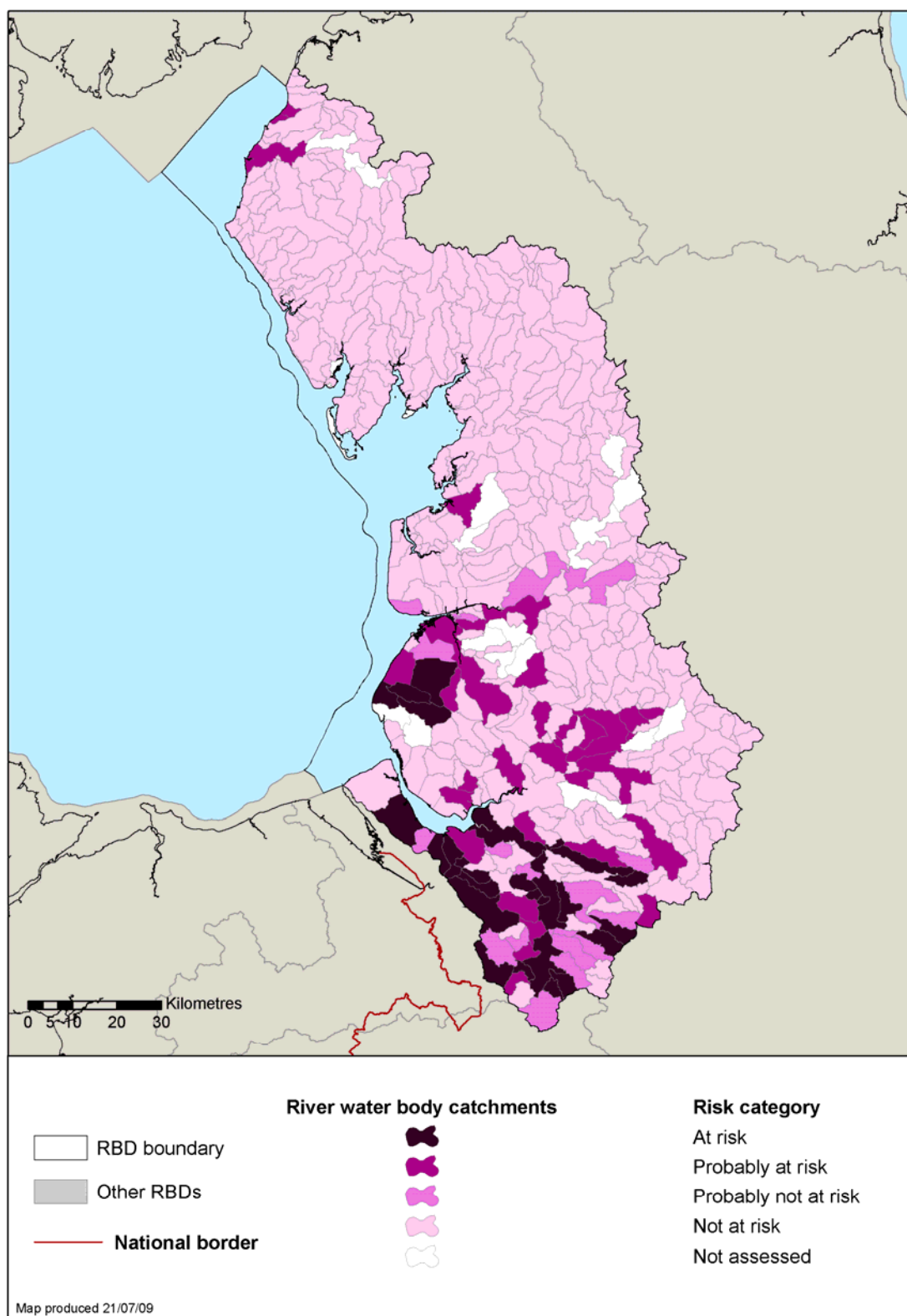


Figure G.10 **Groundwater tests**

Test	Number (and percentage) of groundwater bodies failing the test for nitrate in the North West River Basin District
General Chemical Test	18 groundwater bodies (100%)
Drinking Water Protected Area test	13 groundwater bodies (72%)
Groundwater Dependent Terrestrial Ecosystem test	6 groundwater bodies (33%)

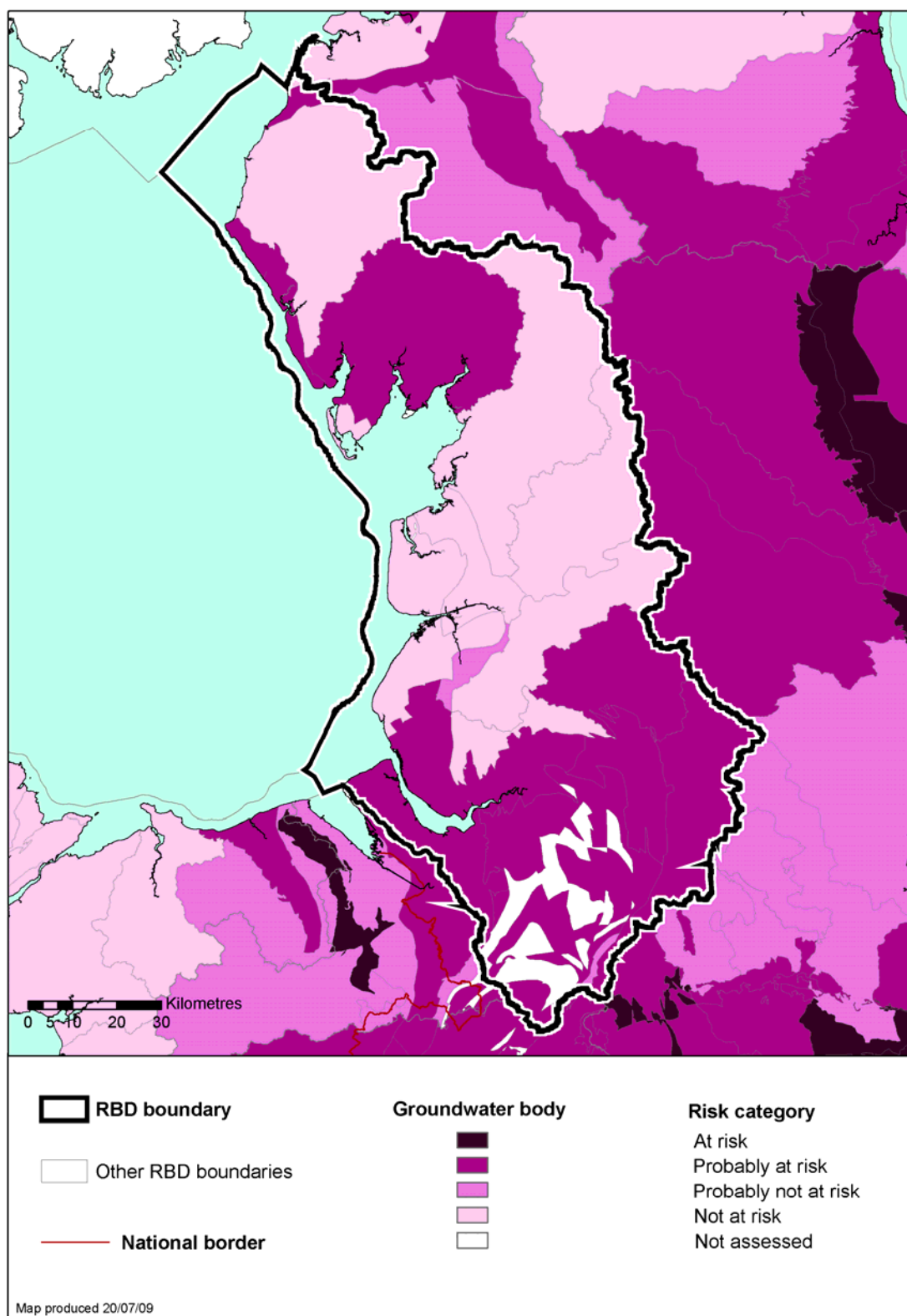
In addition we found that one groundwater bodies in the North West River Basin District (6 %) had a significant and sustained increase in nitrate concentration in groundwater (Figure G.12).

**Figure G.11 Rivers within the North West River Basin District at risk from combined (point and diffuse) source total oxidised nitrogen**



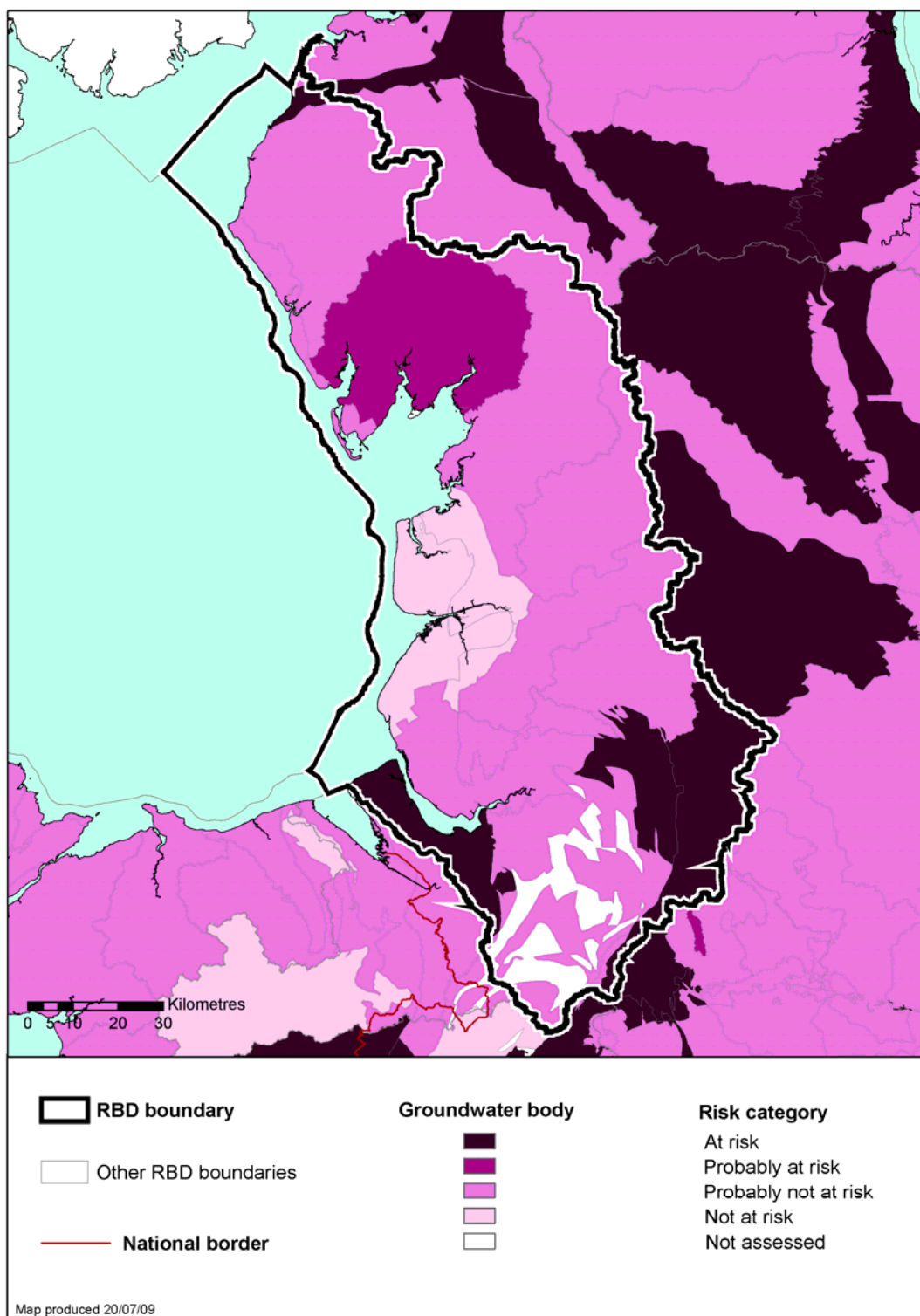
© Environment Agency copyright and / or database right 2009. All rights reserved. This map includes data supplied under licence from: © Crown Copyright and database right 2009. All rights reserved. Ordnance Survey licence number 100026380. Some river features of this map are based on digital spatial data licensed from the Centre for Ecology and Hydrology, © CEH. Licence number 198 version 2

Figure G.12 Groundwaters within the North West River Basin District at risk from diffuse source nitrates



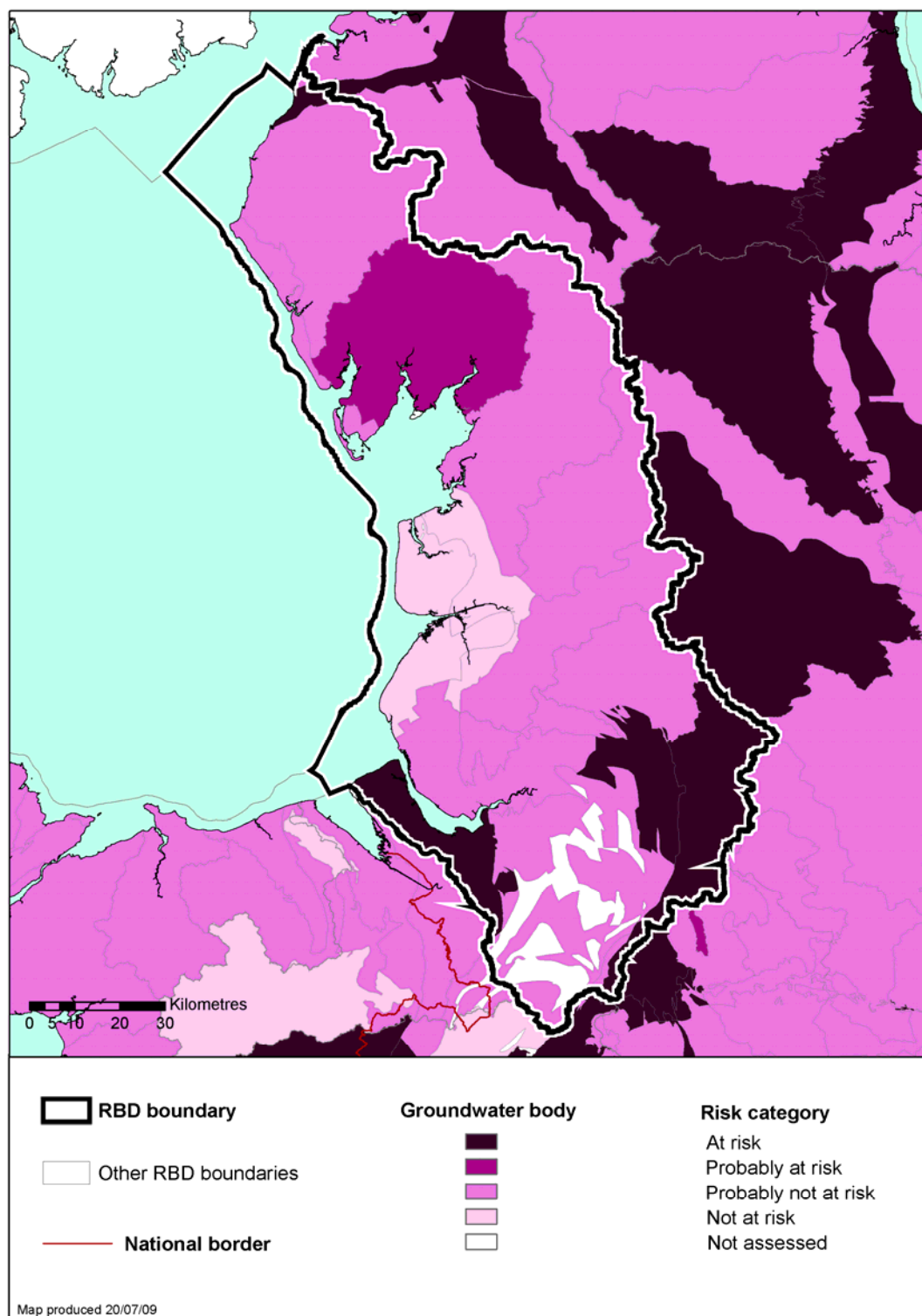
© Environment Agency copyright and / or database right 2009. All rights reserved. This map includes data supplied under licence from: © Crown Copyright and database right 2009. All rights reserved. Ordnance Survey licence number 100026380 and BGS © NERC 2009.

Figure G.13 **Groundwaters within the North West River Basin District at risk of failing drinking water protected area standards**



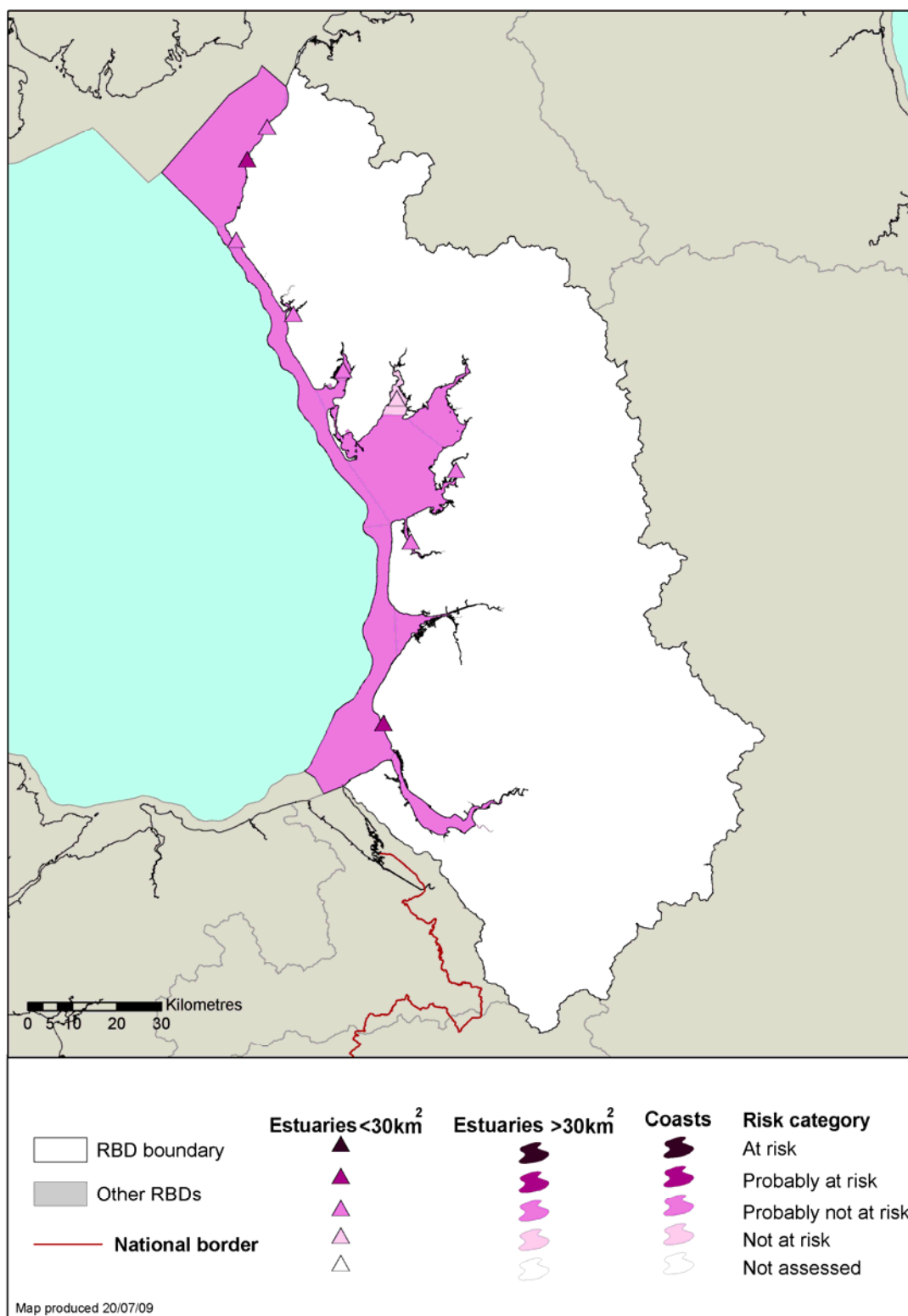
© Environment Agency copyright and / or database right 2009. All rights reserved. This map includes data supplied under licence from: © Crown Copyright and database right 2009. All rights reserved. Ordnance Survey licence number 100026380 and BGS © NERC 2009.

Figure G.14 **Groundwaters within the North West River Basin District with upward trend in nitrate concentration**



© Environment Agency copyright and / or database right 2009. All rights reserved. This map includes data supplied under licence from: © Crown Copyright and database right 2009. All rights reserved. Ordnance Survey licence number 100026380 and BGS © NERC 2009.

Figure G.15 Estuarine and coastal waters in the North West River Basin District at risk from diffuse source nutrient nitrogen



© Environment Agency copyright and / or database right 2009. All rights reserved. This map includes data supplied under licence from: © Crown Copyright and database right 2009. All rights reserved. Ordnance Survey licence number 100026380



## G.2.4 Sediment

The term 'sediment' refers to anything that is not dissolved or in solution and which filtration or settlement can remove. The term includes solids that are floating on top of, or suspended within, the water.

Much of the sediment we are concerned with is caused by the erosion of soil. Whilst there is a natural level of erosion, it is the increased rates of erosion – caused by land based activities such as forestry, construction and, particularly, agricultural cultivation and grazing practices - that need to be addressed. It is worth noting that phosphorus is often associated with sediment as it is bound to soil (unlike nitrates, which are more soluble). Metals and many toxic organic compounds can accumulate in sediments. However, in some cases (for example, estuaries) sediment is an essential component of the ecosystem to maintain mudflats and salt marsh habitats.

High concentrations of suspended solids can:

- Bury fish eggs in the stream bed or coat their surface if they are on vegetation, causing suffocation.
- Cause physical damage to fish gills which can result in death, a reduction in growth or cause a reduction in resistance to disease.
- Cause undesirable changes to the populations of river bed plants and animals which are the food of fish.
- Suppress photosynthesis due to a reduction in light penetration and by coating.
- Be unsightly and an aesthetic nuisance.

Demonstrating evidence of ecological impact as a result of human influenced sediment load is, however, difficult.

The direct effects of sediment include: impairment of spawning gravels for fish; siltation of reservoirs and navigable waterways; obstruction of drains and river channels, and increasing flood risk. Sediment also increases turbidity, which reduces light penetration and oxygenation of water. This results in reduced productivity, direct damage to fish gills from suspended sediment and reduced organism survival, especially for fish.

Conversely insufficient sediment in rivers, estuaries, and coastal waters causes erosion of important or protected habitats such as wetlands, mudflats, salt marshes, and beaches. Erosion of riverbanks can occur, along with bank collapse and river profile degradation. There may be downstream erosion of the river bed, damaging infrastructure and resulting in morphological changes which can alter the ecology.

The indirect effects of sediment include those resulting from current and historic point and diffuse sources of pollution. Many pollutants (metals, nutrients and organic compounds such as polyaromatic hydrocarbons) can be held on and released from sediments. This can result in reduced growth and breeding success of the river bed animals (such as invertebrates) which form the basis of the aquatic food chain.

Indirect effects may be temporary in nature as contaminated sediments (for example, those contaminated with metals, nutrients, and organic compounds such as polycyclic aromatic hydrocarbons, polychlorinated biphenyl, and persistent organic pollutants such as pesticides) are re-suspended at times of high flows. This may happen more often in a changing climate.

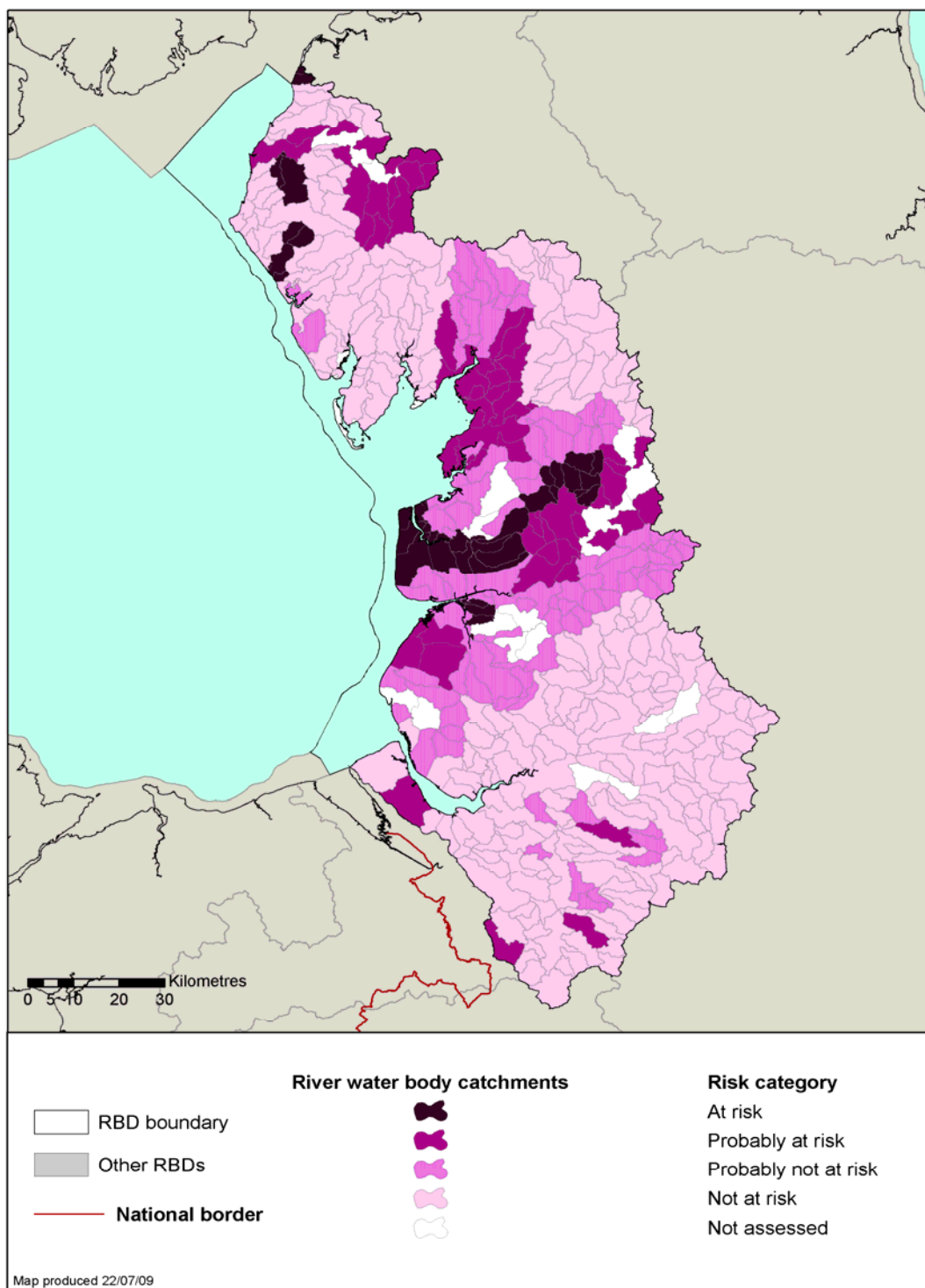
This can impact on the wider environment, for example when contaminated sediment settles on floodplains following flooding.

The latest characterisation maps in the North West, show that 1111 km of water bodies (18 % of total length) are at risk or probably at risk from the direct effects of sediment (see Figure G.16). In addition, trout spawning beds in 57% of reaches surveyed across England have levels of fine sediment at which half the eggs and larvae would be expected to die. More than 40% of freshwater wetland Sites of Special Scientific Interest (SSSI) in England are in unfavourable condition, with sediment a contributory factor in most cases.

Note that the large water bodies that were split into smaller bodies at the end of 2008 have not yet had a new sediment risk assessment, and so have been reported as Not Assessed. However, the assessment made on the original smaller water body has been taken into account as part of a wider weight of evidence to appraise and determine appropriate measures. See Annex E for further information on the measures appraisal undertaken to manage sediment pressures.



**Figure G.16 Rivers in the North West River Basin District at risk from diffuse source sediments**



© Environment Agency copyright and / or database right 2009. All rights reserved. This map includes data supplied under licence from: © Crown Copyright and database right 2009. All rights reserved. Ordnance Survey licence number 100026380. Some river features of this map are based on digital spatial data licensed from the Centre for Ecology and Hydrology, © CEH. Licence number 198 version 2.

## G.2.5 Pesticides

'Pesticide' is a general term that includes all chemical and biological products used to kill or control pests. Pests are living organisms such as rodents, insects, fungi and plants that harm our food, our health or our environment. Pesticides are used in domestic, amenity, forestry, horticultural and agricultural scenarios. Because of their toxic nature they can cause harm to 'non-target' organisms and if they are not stored, used and disposed of properly they pose a risk to terrestrial and aquatic wildlife. As well as ecological impacts, pesticides can also contaminate surface water and groundwater bodies used as drinking water sources, thus increasing the need for treatment.

Sheep dip is a veterinary medicine used to treat parasites on sheep (e.g. scab, blowfly, ticks and lice). The two active ingredients used in sheep dip products are diazinon and cypermethrin (although the use of products containing cypermethrin is currently suspended). Both these substances are highly toxic to invertebrates and very small levels in rivers can cause severe ecological damage. Studies have shown that they can interfere with salmon reproduction by disrupting the ability of the male fish to respond to female hormones.<sup>4,5</sup>

Tributyltin is a biocide. European regulatory controls now prevent its use in products for the EU market. Historically its main use was to prevent fouling on shipping; however it was also used in wood preservation, paper and pulp and textiles. Whilst its use has now been restricted it is highly persistent in the environment. It is also known to be a contaminant in PVC.

Figure G.17: **Significant issues groups that include pesticides**

Significant Issue Group	Principle source of pesticides
Diffuse pollution from rural areas	Sheep dip application, application of pesticides to crops
Diffuse pollution from urban areas and transport	Anti-foulants on boats, application of pesticides to hard surfaces for weed control. Weeds
Point sources pollution	Discharges of treated effluents from pesticide manufacturing plants (via STWs), spillage incidents.

The latest assessments for pesticides for the North West River Basin District show that;

- 1000 km of river are at risk or probably at risk from diffuse agricultural pesticides (see Figure G.18)
- 762 km of river are at risk or probably at risk from sheep dip (see Figure G.19).

We have estimated that three river water bodies in the North West River Basin District are at risk from point sources of pesticides (see Figure G.20).

We have estimated that one groundwater body in the North West River Basin District is probably at risk from pesticides (see Figure G.22).

<sup>4</sup> Moore, A. & Waring, C.P., 1995. Sub-lethal effects of the pesticide Diazinon on olfactory function in mature male Atlantic salmon (*Salmo salar* L.) parr. *Journal of Fish Biology* **48**, 758-775.

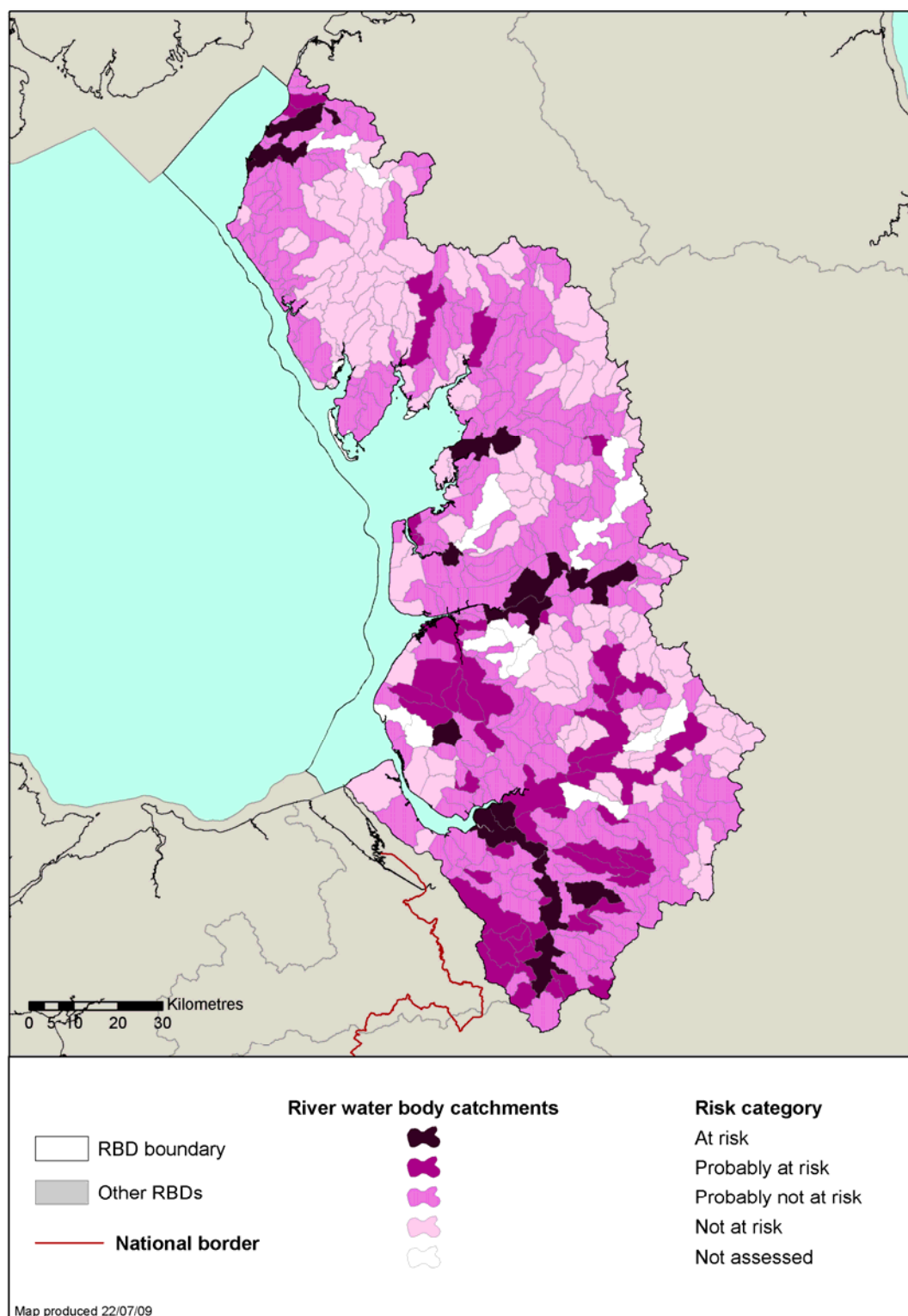
<sup>5</sup> Moore, A. & Waring, C.P., 2001, The effects of a synthetic pyrethroid pesticide on some aspects of reproduction in Atlantic salmon. *Aquatic Toxicology* **52**, -12.

The Environment Agency report 'The Unseen Threat to Water Quality'<sup>6</sup> reports the widespread failure of the EQS for tributyl tin and its effects on dog whelk populations. The report also states that pesticides were detected in nearly one-fifth of groundwater monitored. It reported that in certain areas these concentrations were declining.

---

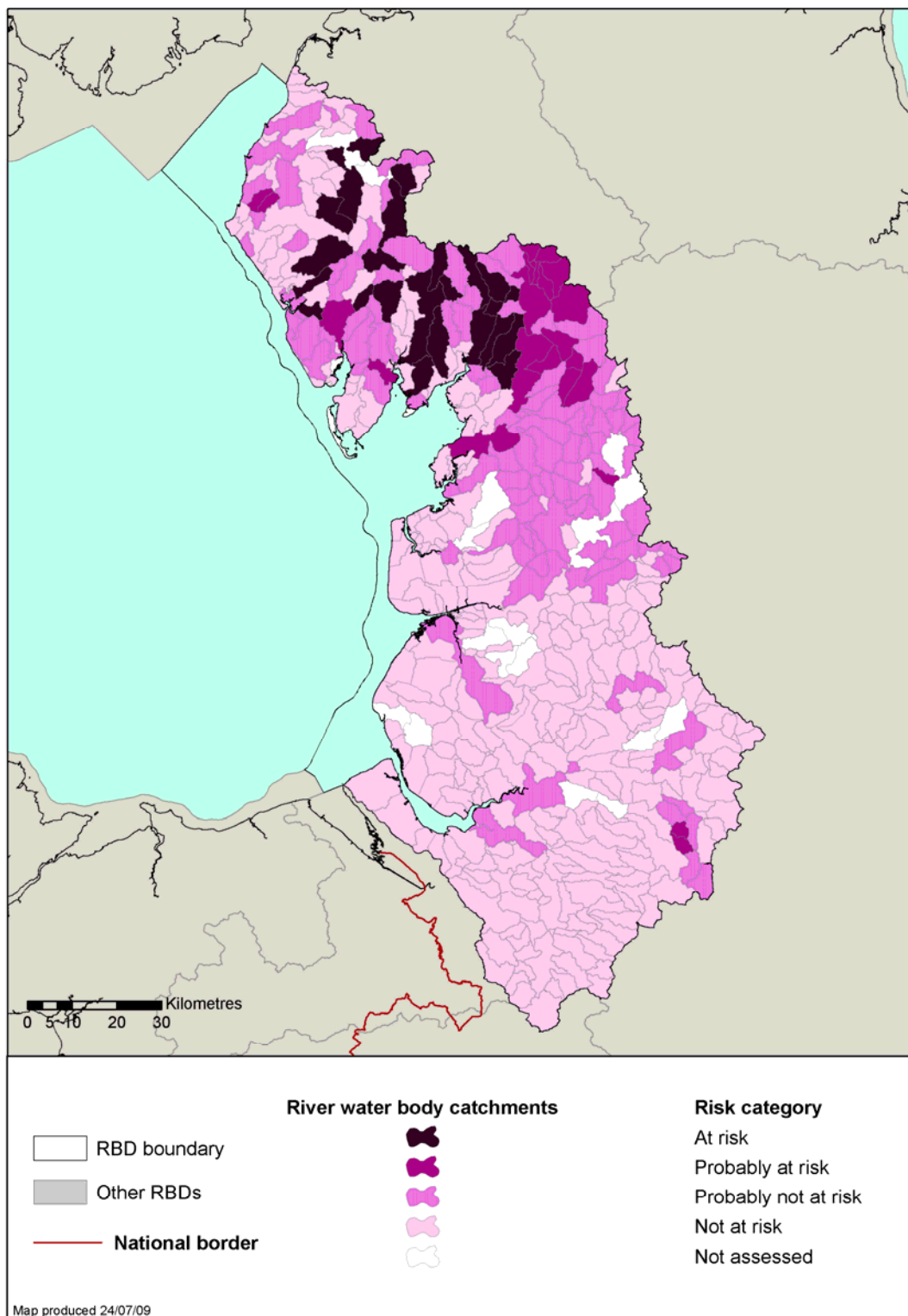
<sup>6</sup> Environment Agency 2007, The Unseen threat to water quality, Diffuse Pollution in England and Wales, May 2007.

**Figure G.18 Drinking water sources (rivers) at risk from agricultural pesticides within the North West River Basin District**



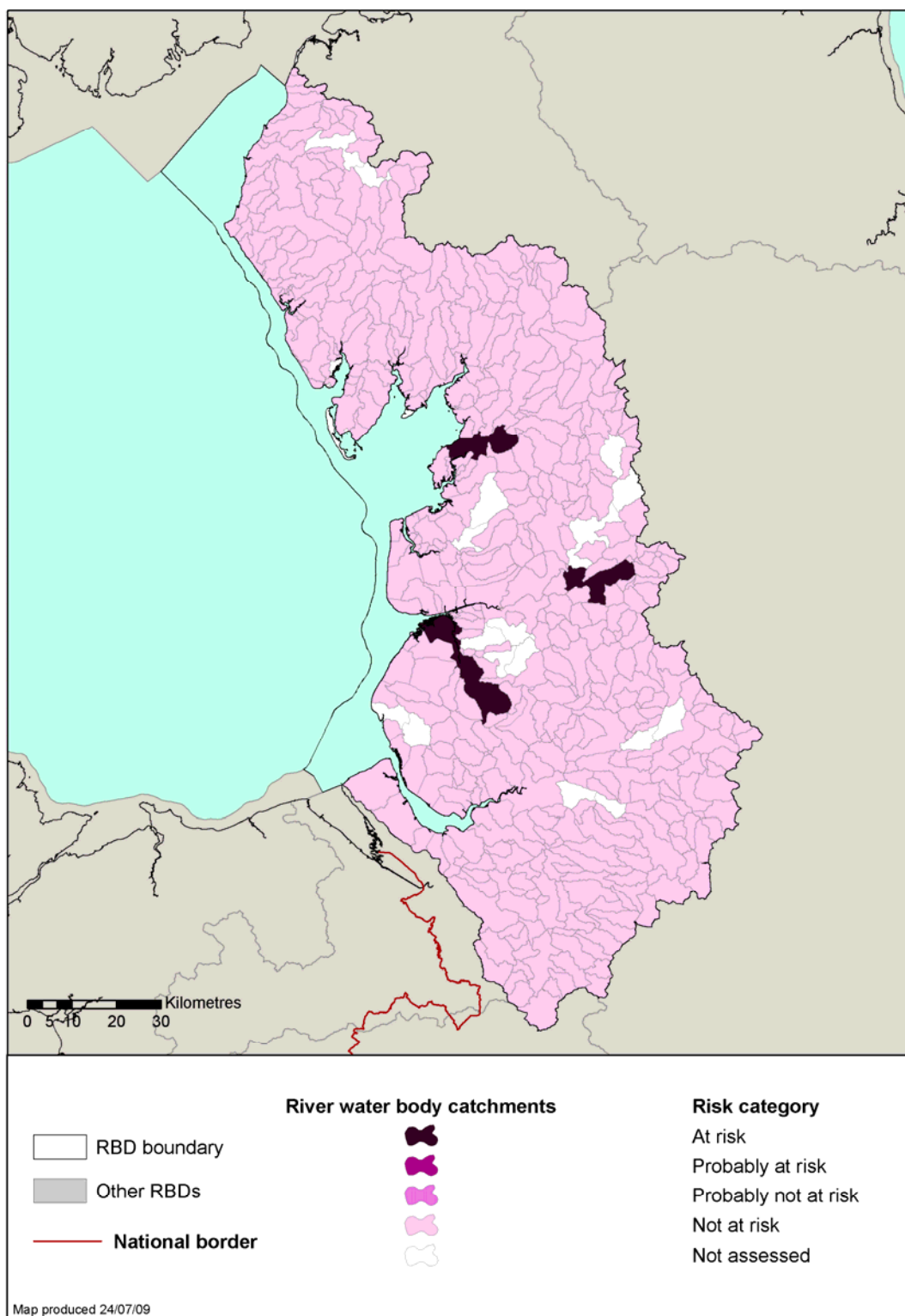
© Environment Agency copyright and / or database right 2009. All rights reserved. This map includes data supplied under licence from: © Crown Copyright and database right 2009. All rights reserved. Ordnance Survey licence number 100026380. Some river features of this map are based on digital spatial data licensed from the Centre for Ecology and Hydrology, © CEH. Licence number 198 version 2.

**Figure G.19 Rivers at risk from diffuse source sheep dip in the North West River basin District**



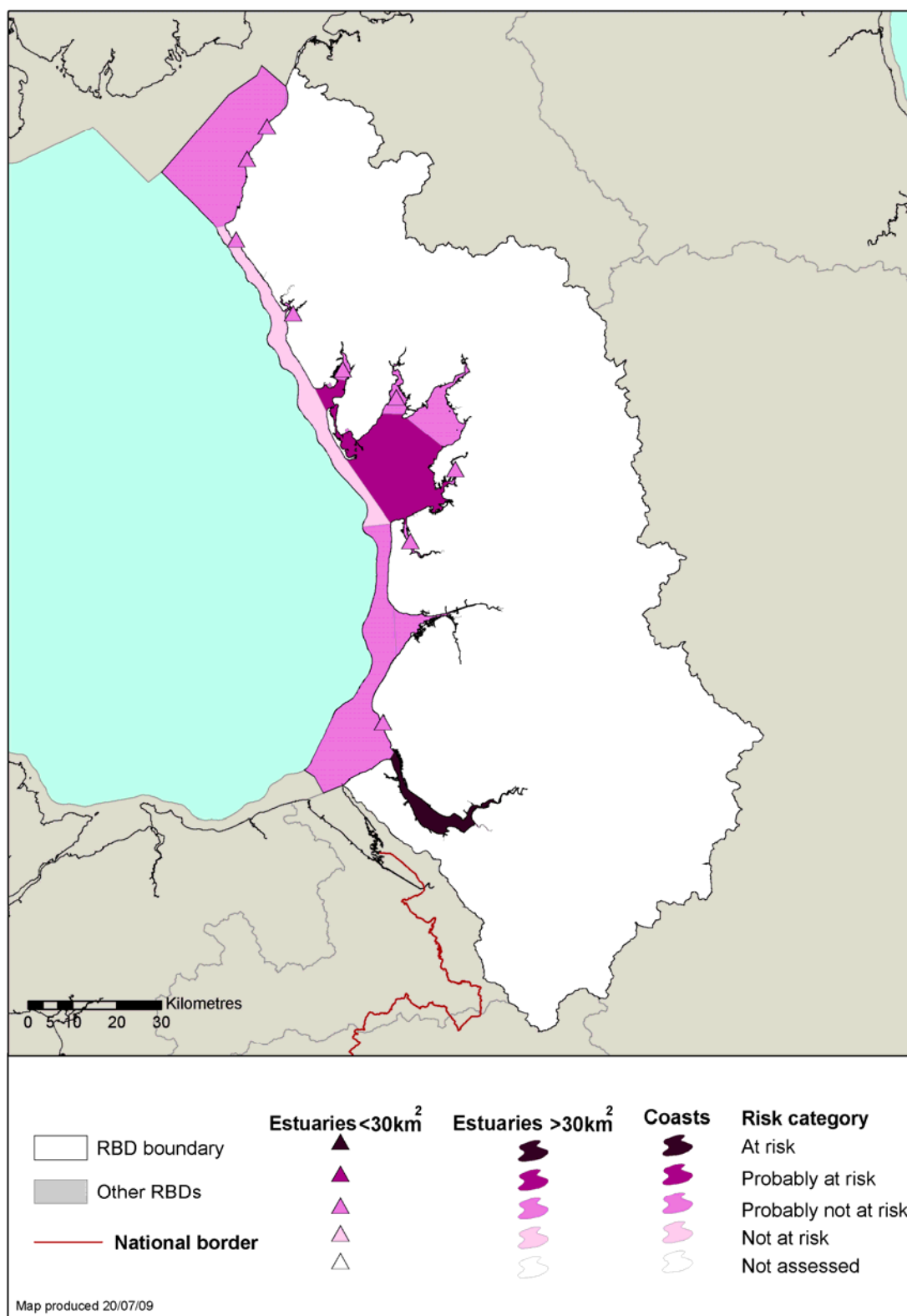
© Environment Agency copyright and / or database right 2009. All rights reserved. This map includes data supplied under licence from: © Crown Copyright and database right 2009. All rights reserved. Ordnance Survey licence number 100026380. Some river features of this map are based on digital spatial data licensed from the Centre for Ecology and Hydrology, © CEH. Licence number 198 version 2.

**Figure G.20 Rivers within the North West River Basin District at risk from point source pesticides**



© Environment Agency copyright and / or database right 2009. All rights reserved. This map includes data supplied under licence from: © Crown Copyright and database right 2009. All rights reserved. Ordnance Survey licence number 100026380. Some river features of this map are based on digital spatial data licensed from the Centre for Ecology and Hydrology, © CEH. Licence number 198 version 2.

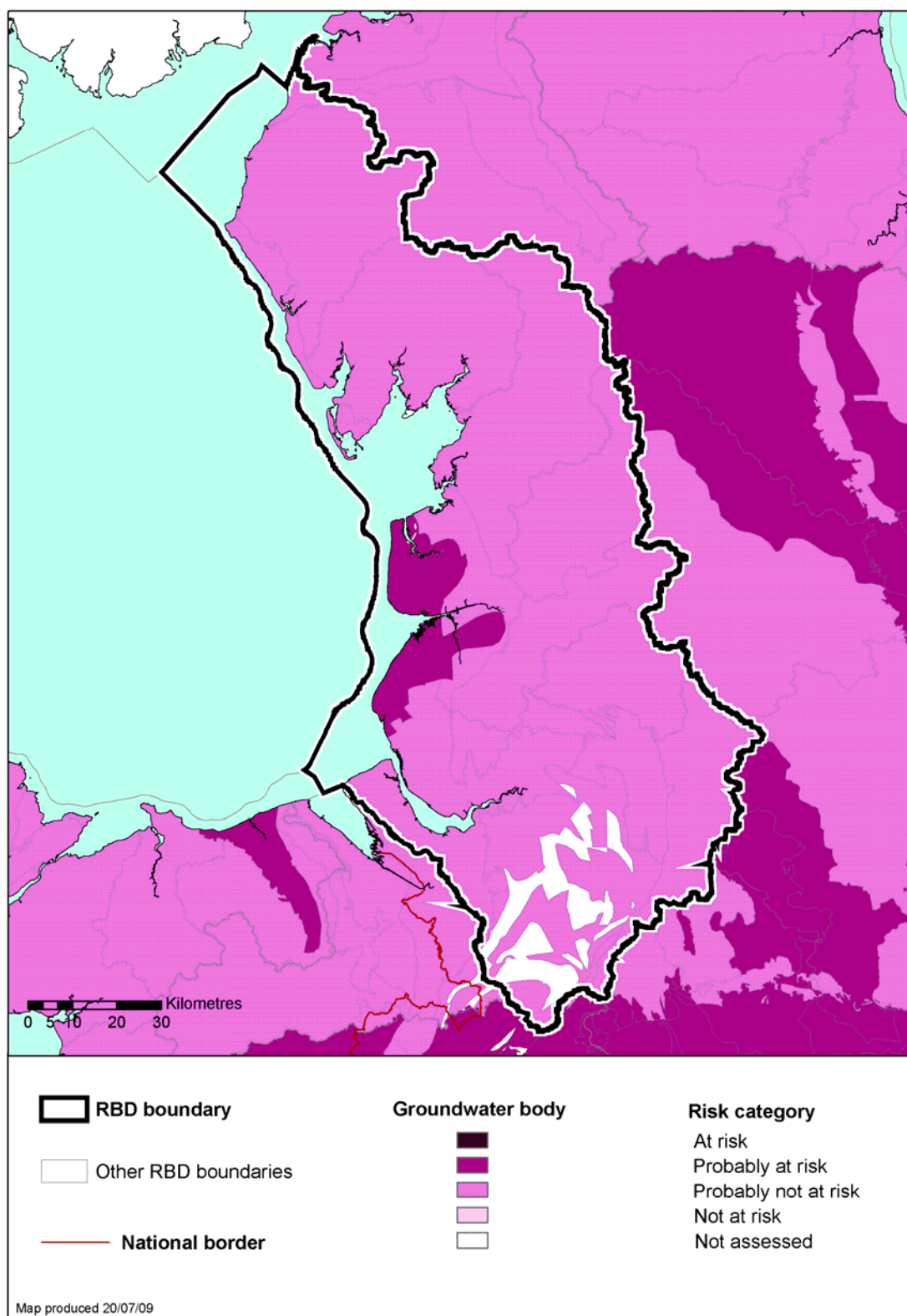
Figure G.21 Estuarine and coastal waters in the North West River Basin District at risk from diffuse source pesticides (Tributyl tin (TBT))



© Environment Agency copyright and / or database right 2009. All rights reserved. This map includes data supplied under licence from: © Crown Copyright and database right 2009. All rights reserved. Ordnance Survey licence number 100026380.



Figure G.22 **Groundwaters within the North West River Basin District at risk from diffuse source pesticides**



© Environment Agency copyright and / or database right 2009. All rights reserved. This map includes data supplied under licence from: © Crown Copyright and database right 2009. All rights reserved. Ordnance Survey licence number 100026380 and BGS © NERC 2009.



### **G.2.6 Faecal indicator organisms**

Micro-organisms occur in vast numbers in the natural aquatic environment. The greatest waterborne risk of infection to humans is through drinking water or shellfish contaminated by pathogenic (that is, infection causing) organisms, such as bacteria or viruses, from sewage or animal excrement. However, infection (such as gastroenteritis – inflammation of stomach and gut) can also occur through ingesting contaminated seawater or freshwater during bathing.

It is impractical to test water for every known pathogen in every sample, and it has therefore become standard practice to test water for 'faecal indicator organisms'. Whilst generally harmless in themselves, their presence in water are an indicator of sewage or animal contamination and the potential for pathogenic organisms to be present.

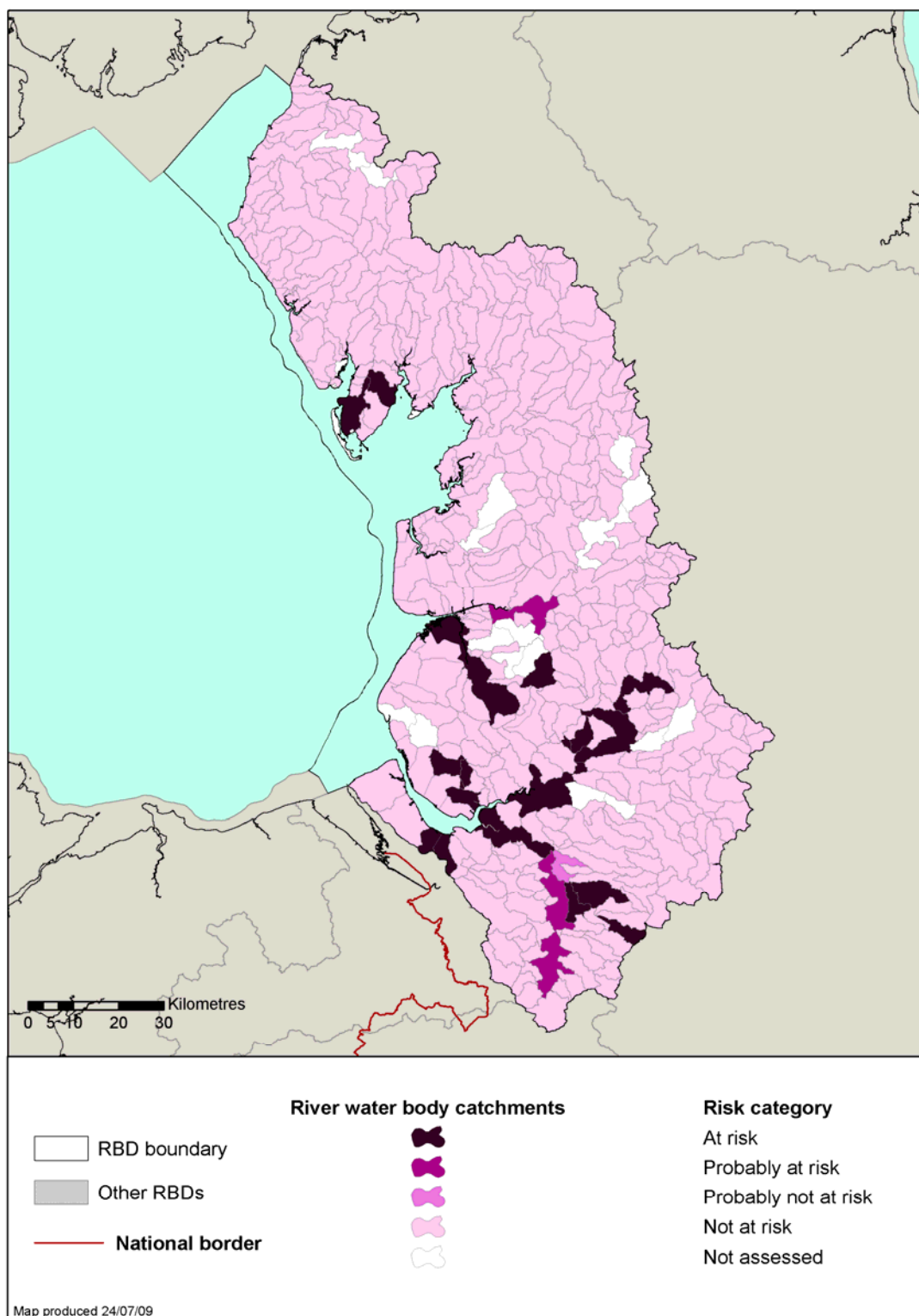
The European Bathing Waters Directive (1976) includes faecal indicator organisms such as faecal coliforms, total coliforms and faecal streptococci. The recently revised Bathing Waters Directive (2006), with objectives set in line with the Water Framework Directive for 2015, takes account of more recent public health research and uses the faecal coliform *Escherichia coli* and the faecal streptococci intestinal enterococci as its faecal indicator organisms.

The Environment Agency monitors faecal indicator organism in those waters identified under the EU Bathing Waters, and Shellfish Waters Directives, and the Government uses the results to report compliance or otherwise with the Directives' faecal indicator organisms standards each year. See Annex D for details of the relevant Protected Areas (areas designated as recreational waters and areas designated for the protection of economically significant aquatic species) and their compliance.

### **G.2.7 Metals**

Metals are naturally occurring in the environment and many are needed in small amounts by organisms to function properly. However, they can be toxic to aquatic organisms such as freshwater fish, invertebrates and marine organisms in larger quantities. Metal pollutants are covered under a number of other pressure categories including urban and transport (section G.2.8), mines and minewaters (section G.2.10) and chemicals, including priority hazardous, priority and specific polluting substances (section G.2.9).

**Figure G.23 Rivers at risk from point source metals within the North West River Basin District**



© Environment Agency copyright and / or database right 2009. All rights reserved. This map includes data supplied under licence from: © Crown Copyright and database right 2009. All rights reserved. Ordnance Survey licence number 100026380. Some river features of this map are based on digital spatial data licensed from the Centre for Ecology and Hydrology, © CEH. Licence number 198 version 2.

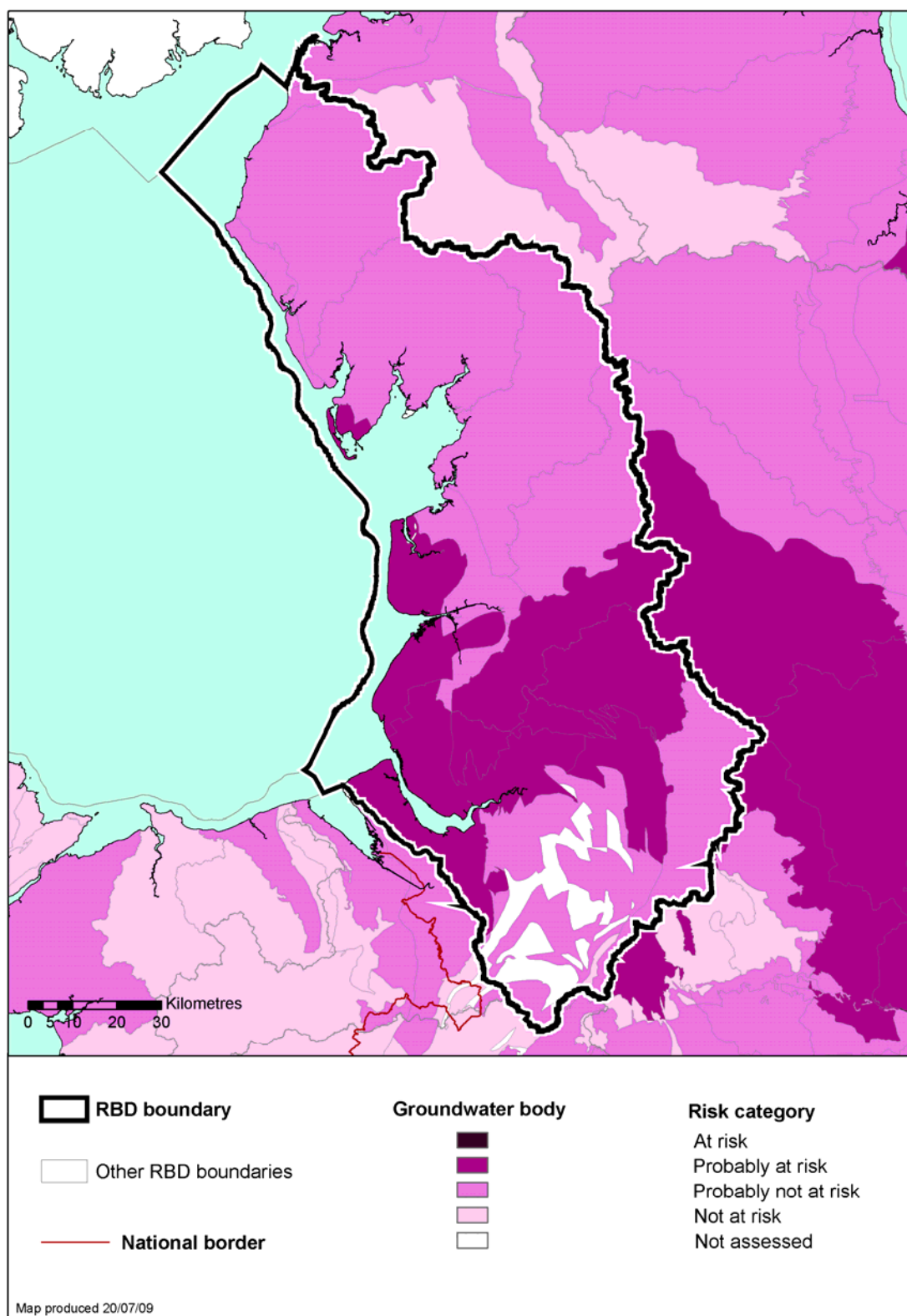
### G.2.8 Urban and Transport Pressures

Various pollution issues relate to the urban environment and transport networks. These include:

- Urban drainage containing a variety of pollutants, such as:
  - phosphorus from misconnections (e.g. washing machines incorrectly plumbed into the surface water sewer instead of the foul)
  - organic waste (dog fouling) from parks and pavements
  - fertilisers used in gardens
  - sediment from construction sites
  - a range of pollutants which are present in run-off from roads including contaminated sediment, metals, organic substances
- Air emissions from vehicles which are then deposited to water or land (and in some cases can cause acidification).
- Pesticides used to control weeds on roads, pavements, railway tracks and other amenity areas such as parks and playing fields.
- Run-off from air strips that may contain de-icers and pesticides to control weeds.
- Dredging and maintenance of navigable waterways that can result in water quality issues from suspended solids and leaching of contaminants from the sediment.
- Leaching of pollutants from contaminated land.

Our latest information shows that 158 river water bodies are at risk or probably at risk from urban diffuse pollution. See also the section on phosphorus (G.2.1) and organic pollution (Section G.2.2) for the latest detailed information.

Figure G.24 **Groundwaters within the North West River Basin District at risk from diffuse source urban and transport pressures**



© Environment Agency copyright and / or database right 2009. All rights reserved. This map includes data supplied under licence from: © Crown Copyright and database right 2009. All rights reserved. Ordnance Survey licence number 100026380 and BGS © NERC 2009.

### **G.2.9 Chemicals including priority hazardous substances, priority substances & specific pollutants (excluding pesticides)**

The Environmental Quality Standards Directive designates the most polluting substances as priority substances and priority hazardous substances. The list includes pesticides (see also section G.2.5 and G.2.7) and other synthetic organic chemicals including chlorinated hydrocarbons and some naturally occurring substances such as metals. The severity of their effects depends on the availability to organisms, the nature of the particular substance and the susceptibility of the biological receptor.

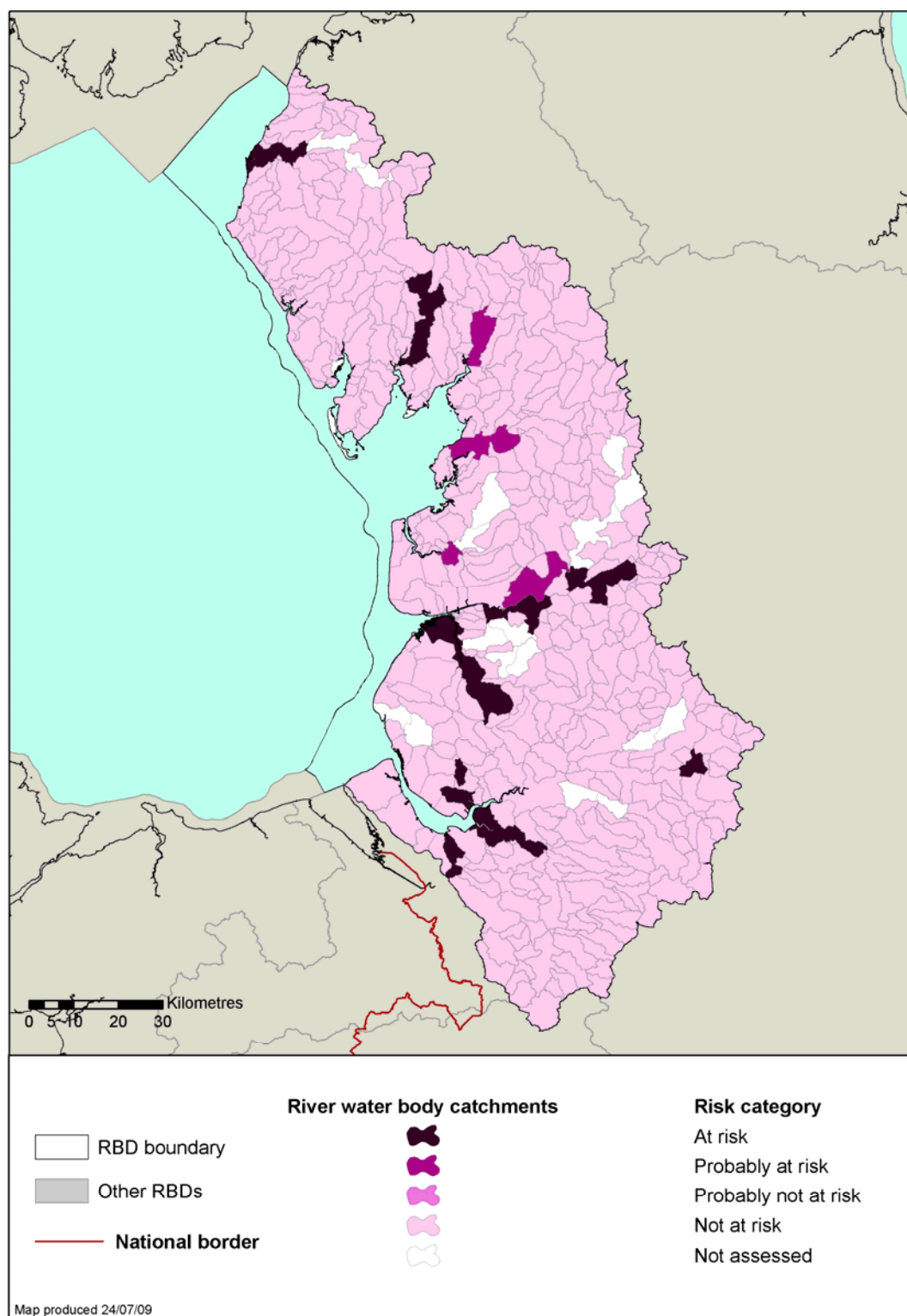
Severe contamination can result in lethal effects to the extent that the habitat becomes characterised by tolerant or opportunistic species. In less severe circumstances, sub-lethal impacts may affect the physiology, growth and development and reproduction of organisms in the water column and sediment. Furthermore, a number of these substances bio-accumulate and many persist in sediments. The most polluting have been termed priority hazardous substances and the aim is to eliminate discharges of these substances to the aquatic environment wherever possible.

Information gathered to monitor environmental quality and compliance with other Directives shows that chemicals cause problems for the water environment in the North West River Basin District. The pressure from tributyltin is a concern at specific sites and is covered in discussions in relation to pesticides in section G.2.5

Our initial view of risk assessments reported that 16 out of 477 river water bodies and four out of 12 estuarine water bodies are either at risk or probably at risk of failing Water Framework Directive objectives based on an assessment against Dangerous Substances Directive compliance. Note that the standards in the Dangerous Substances Directive will be replaced by the Environmental Quality Standards Directive (2008/105/EC). See Figure G.25 and Figure G.26.

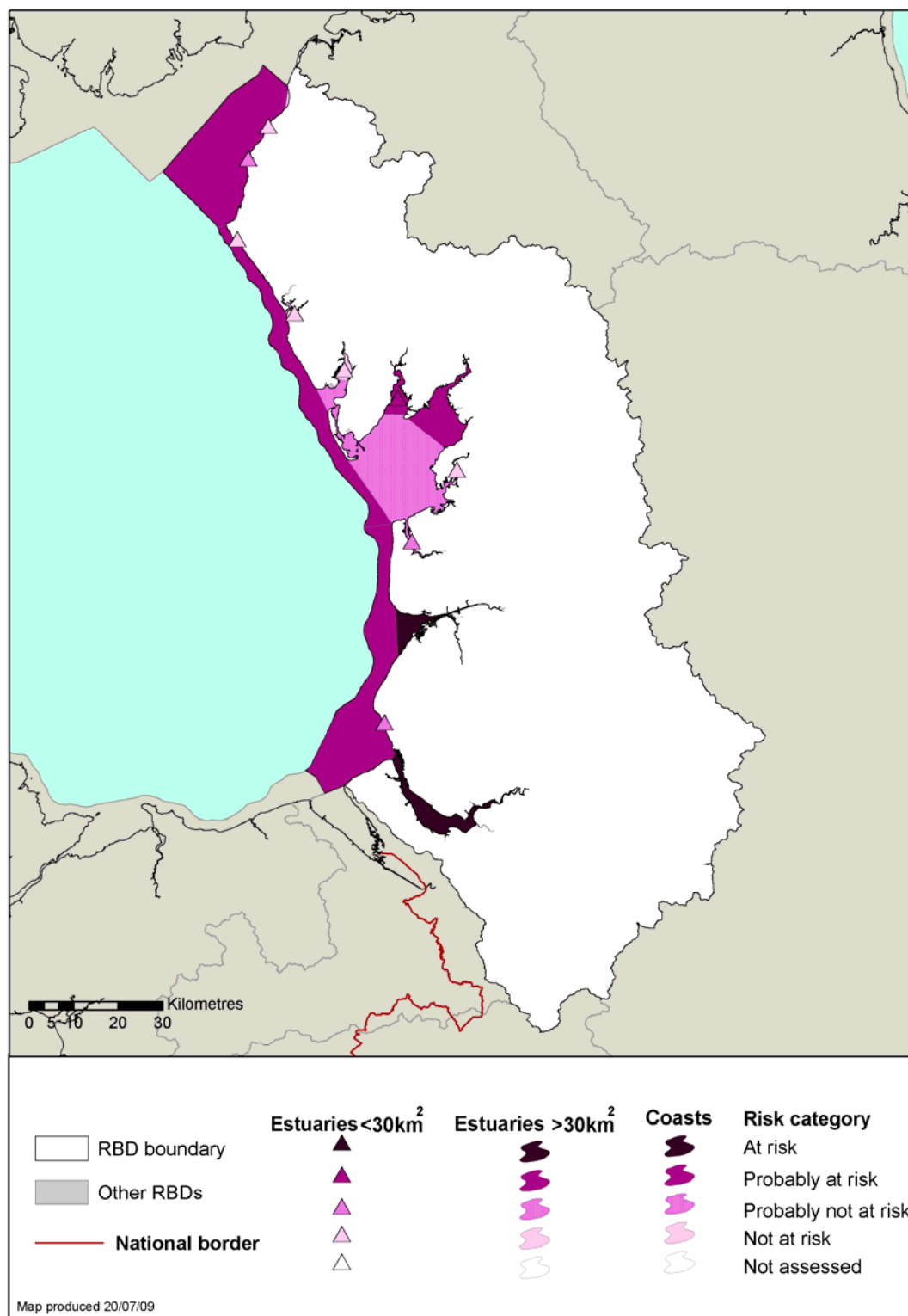
There are also three groundwater bodies at risk from hazardous substances (not including pesticides) and four water bodies at risk from chlorinated solvents. See Figure G.27 and Figure G.28.

**Figure G.25 Rivers within the North West River Basin District at risk based on Dangerous Substances Directive compliance**



© Environment Agency copyright and / or database right 2009. All rights reserved. This map includes data supplied under licence from: © Crown Copyright and database right 2009. All rights reserved. Ordnance Survey licence number 100026380. Some river features of this map are based on digital spatial data licensed from the Centre for Ecology and Hydrology, © CEH. Licence number 198 version 2.

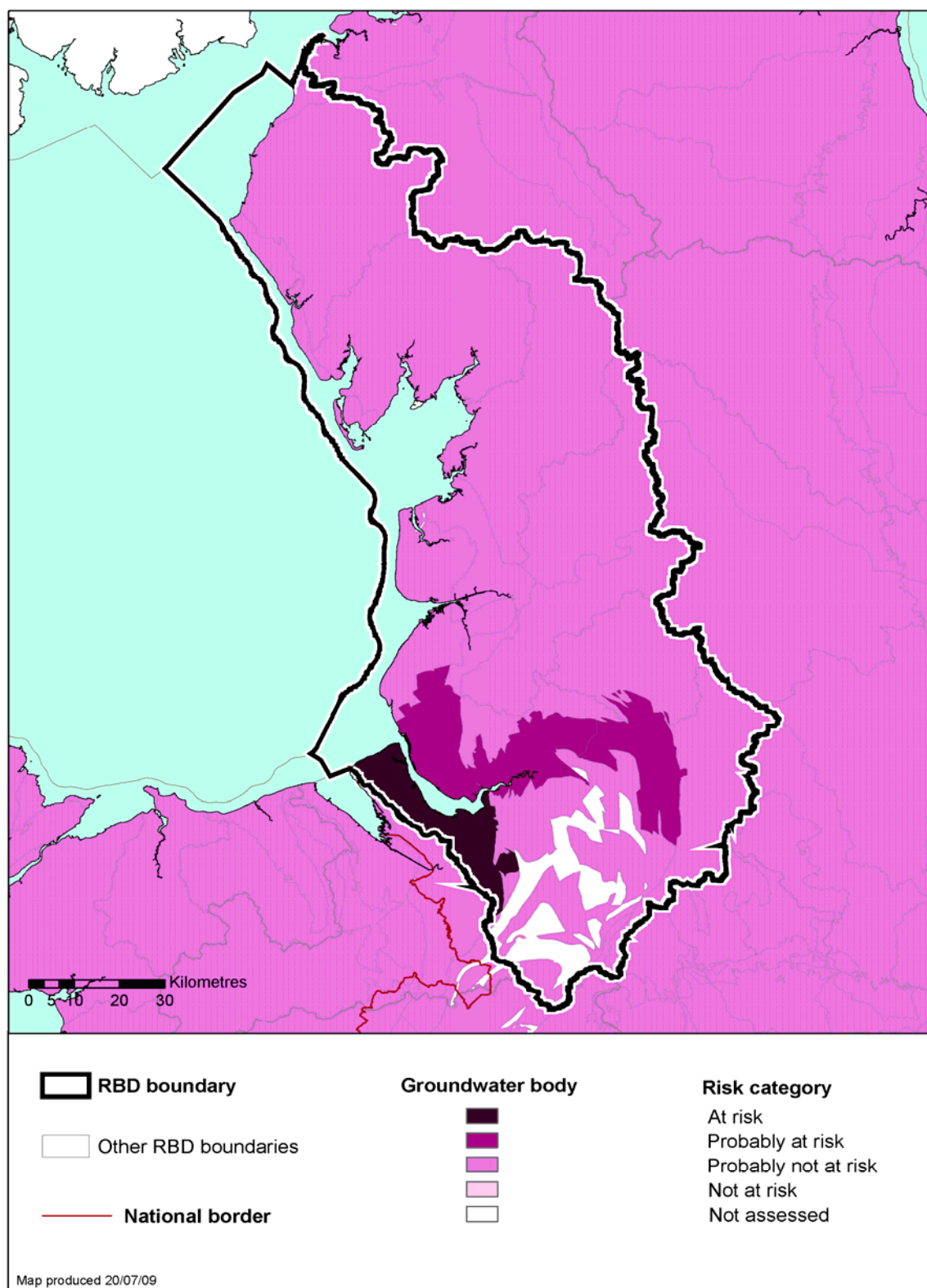
Figure G.26 Estuarine and coastal waters within the North West River Basin District at risk based on Dangerous Substances Directive compliance



© Environment Agency copyright and / or database right 2009. All rights reserved. This map includes data supplied under licence from: © Crown Copyright and database right 2009. All rights reserved. Ordnance Survey licence number 100026380.

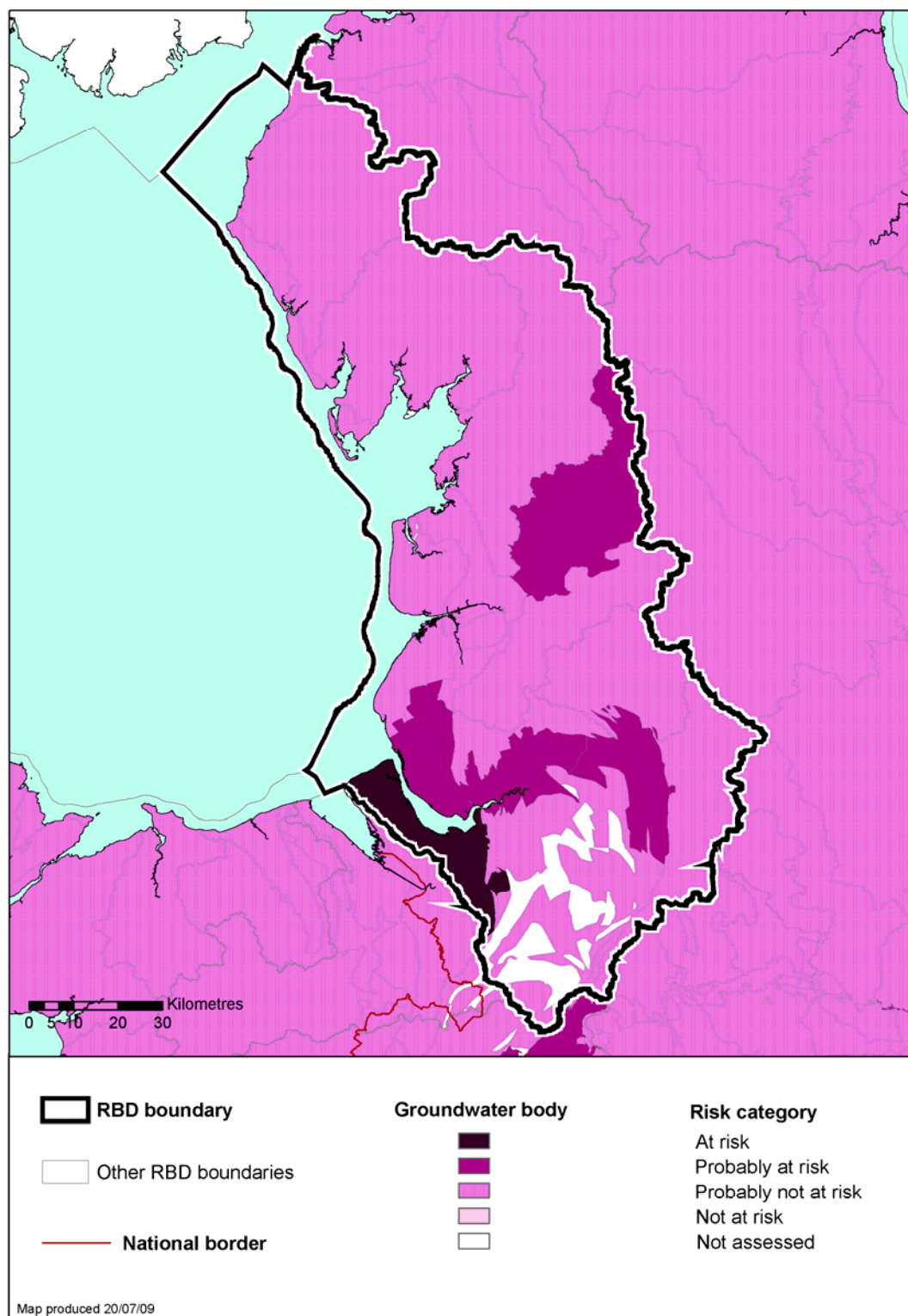


Figure G.27 **Groundwater within the North West River Basin District at risk from diffuse source hazardous substances**



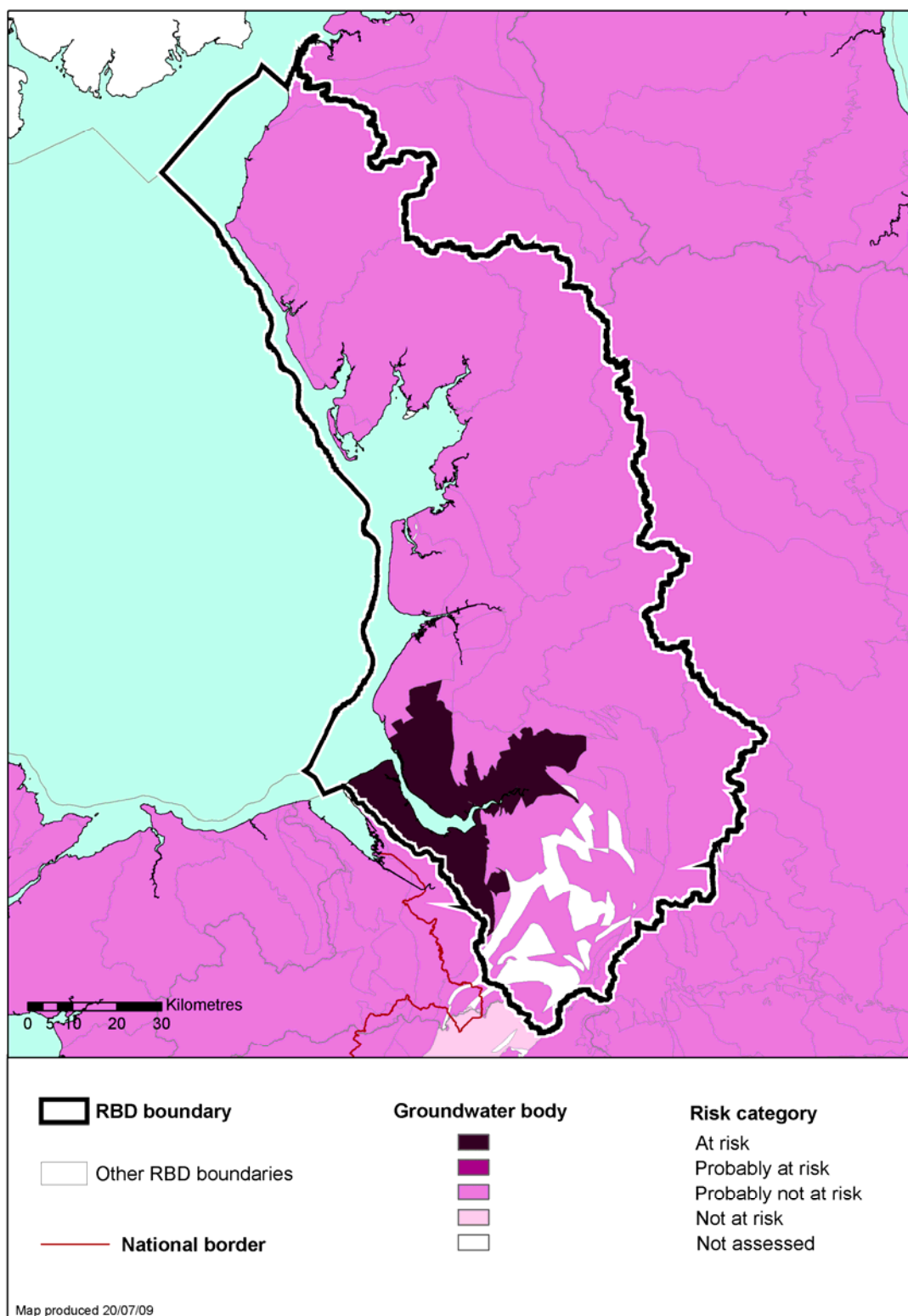
© Environment Agency copyright and / or database right 2009. All rights reserved. This map includes data supplied under licence from: © Crown Copyright and database right 2009. All rights reserved. Ordnance Survey licence number 100026380 and BGS © NERC 2009.

Figure G.28 **Groundwater within the North West River Basin District at risk from diffuse source chlorinated solvents**



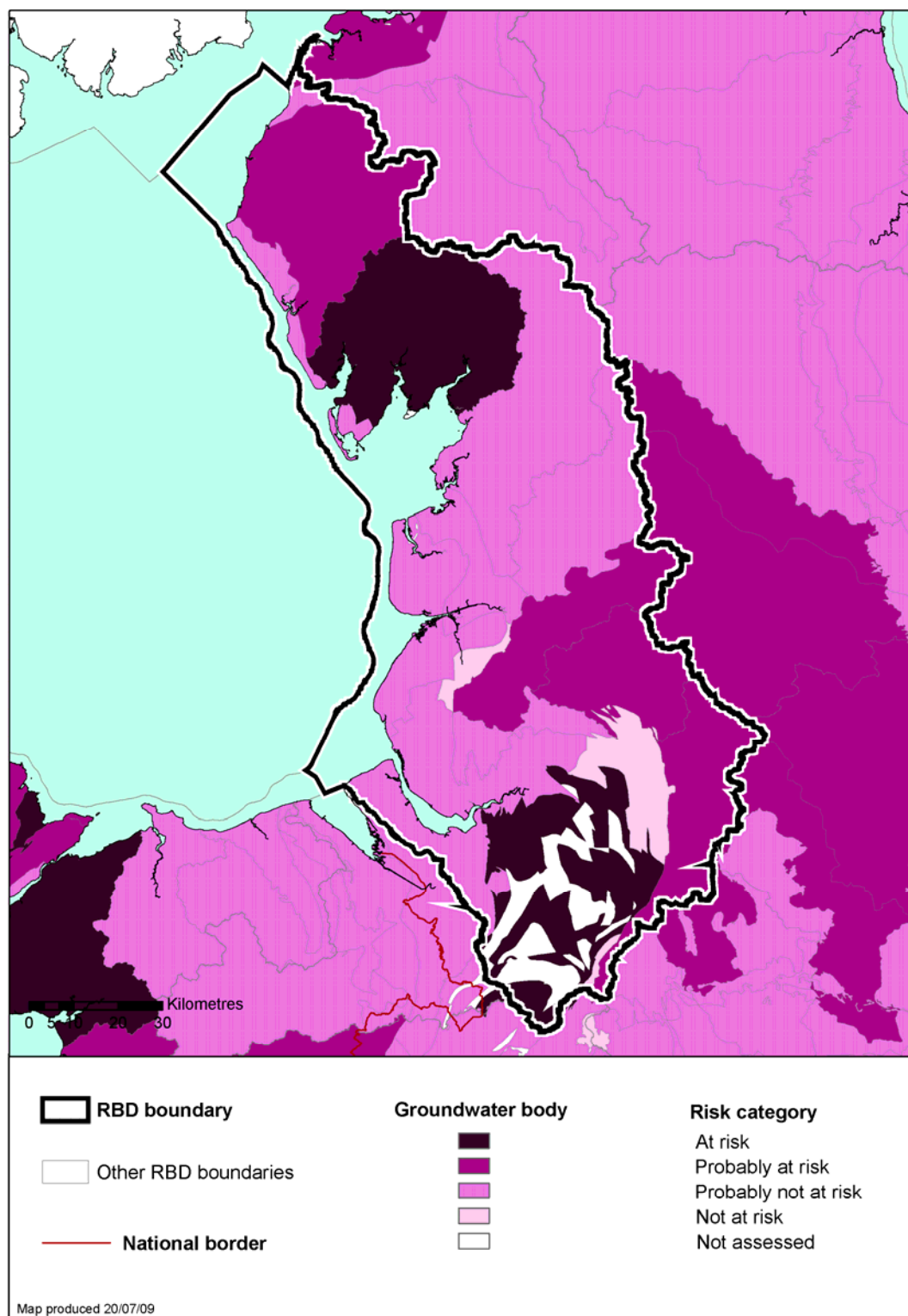
© Environment Agency copyright and / or database right 2009. All rights reserved. This map includes data supplied under licence from: © Crown Copyright and database right 2009. All rights reserved. Ordnance Survey licence number 100026380 and BGS © NERC 2009.

Figure G.29 **Groundwater within the North West River Basin District at risk from overall point source pollution**



© Environment Agency copyright and / or database right 2009. All rights reserved. This map includes data supplied under licence from: © Crown Copyright and database right 2009. All rights reserved. Ordnance Survey licence number 100026380 and BGS © NERC 2009.

Figure G.30 **Groundwater within the North West River Basin District at risk from diffuse pressures on groundwater dependent terrestrial ecosystems**



© Environment Agency copyright and / or database right 2009. All rights reserved. This map includes data supplied under licence from: © Crown Copyright and database right 2009. All rights reserved. Ordnance Survey licence number 100026380 and BGS © NERC 2009.

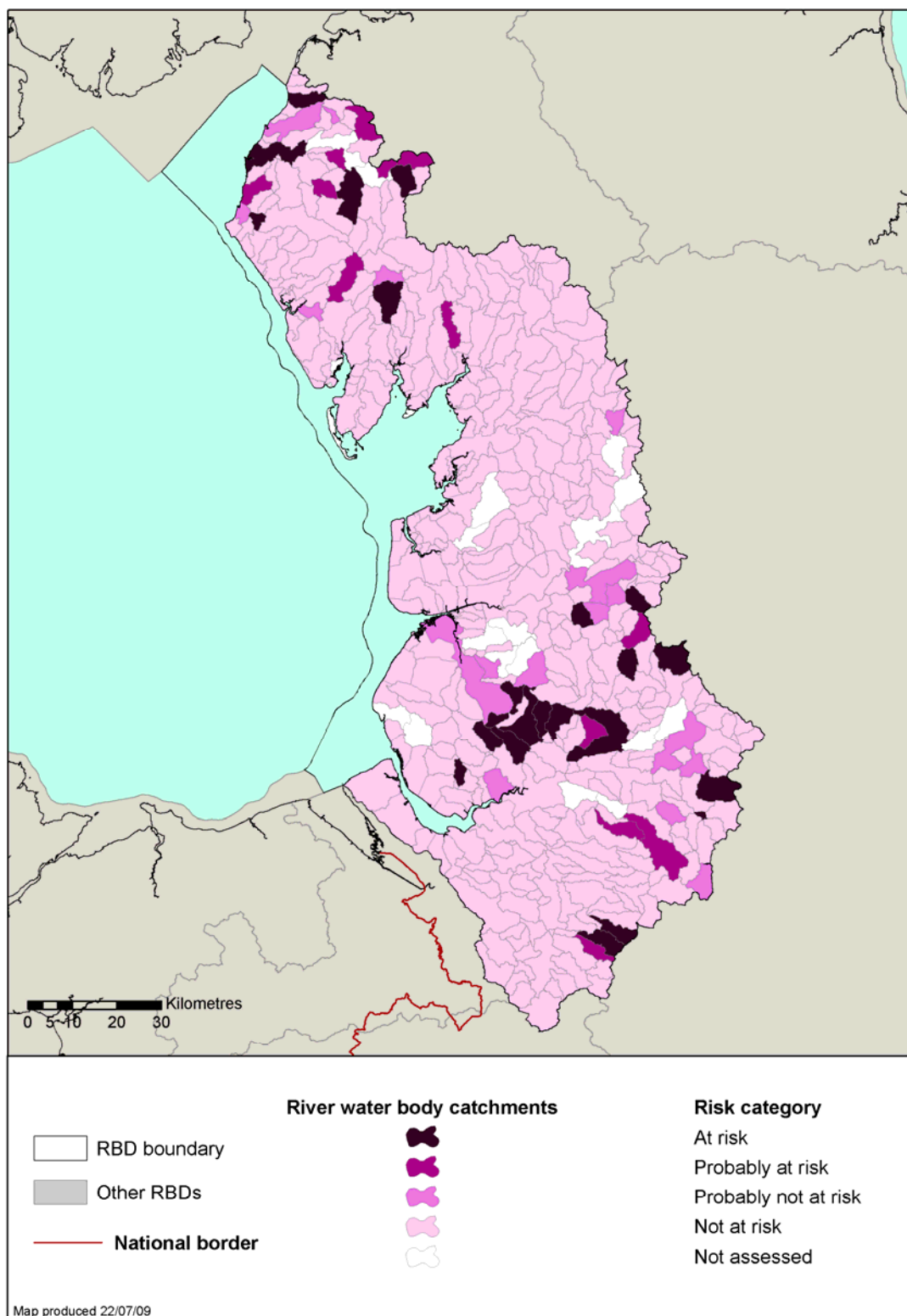
### **G.2.10 Mines and Minewaters**

Minewaters are often acidic (low pH) and the main contaminants are metals, for example; copper, iron, manganese and zinc. Minewater may also contain priority substances such as cadmium and lead. These contaminants are released when oxygen in the air or water reacts with minerals in the rock found near coal seams and mineral veins. The metals are then dissolved in the groundwater which discharges back into surface water bodies, or by diffuse run-off in the case of spoil heaps. Such minewater related pollution may have significant ecological impacts.

In the North West River Basin District there are 37 water bodies at risk from mines and minewaters (see Figures G.31. G.32 and G.33).

Please note that there is some overlap between the pressure category “Mines and minewaters” and some metals that are covered in section G.2.7. Also note that metals in minewater discharges have been designated as priority substances, priority hazardous substances and specific pollutants. The objectives for these types are described in Annex E.

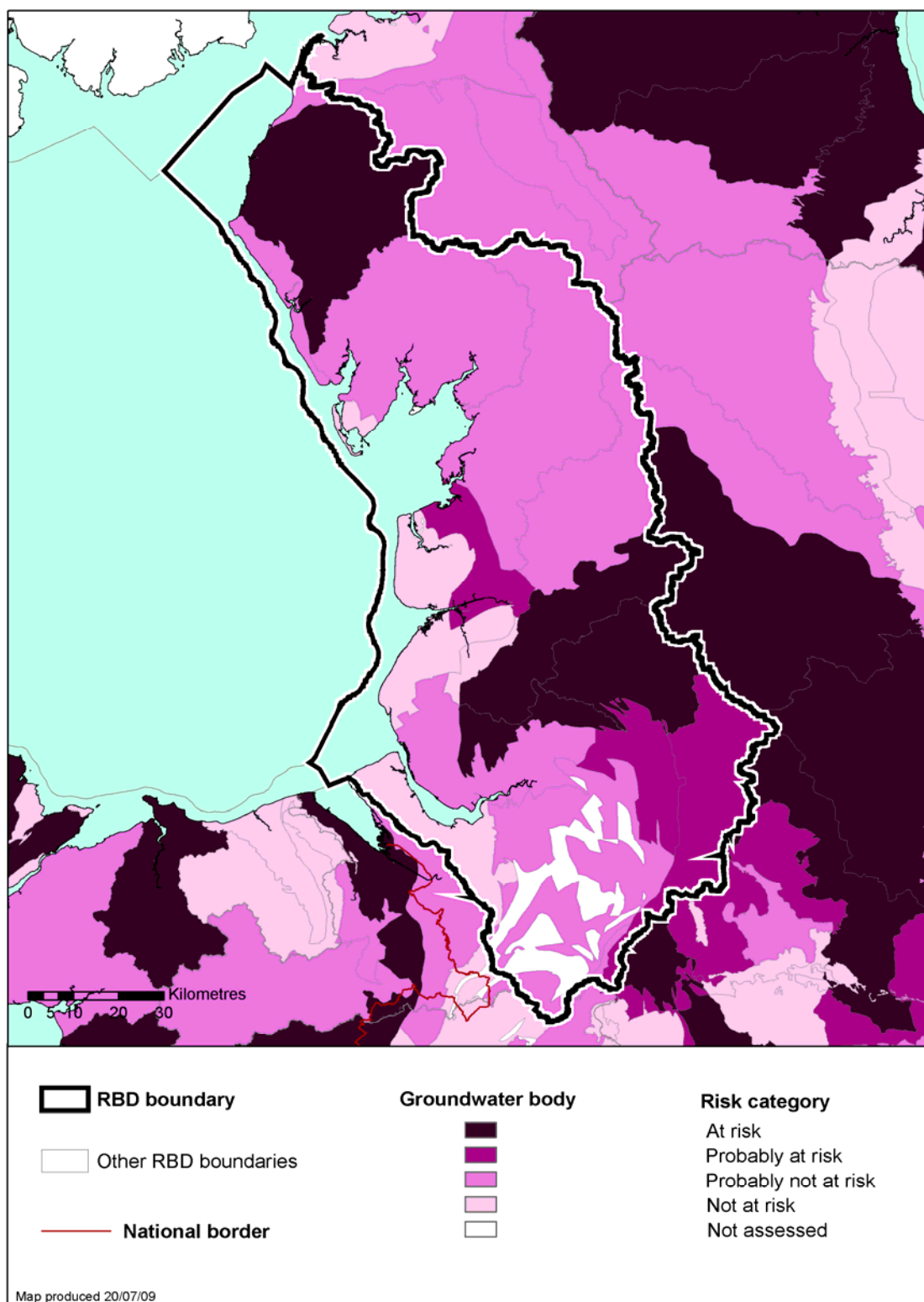
**Figure G.31 Rivers within the North West River Basin District at risk from mines and minewaters**



© Environment Agency copyright and / or database right 2009. All rights reserved. This map includes data supplied under licence from: © Crown Copyright and database right 2009. All rights reserved. Ordnance Survey licence number 100026380. Some river features of this map are based on digital spatial data licensed from the Centre for Ecology and Hydrology, © CEH. Licence number 198 version 2.



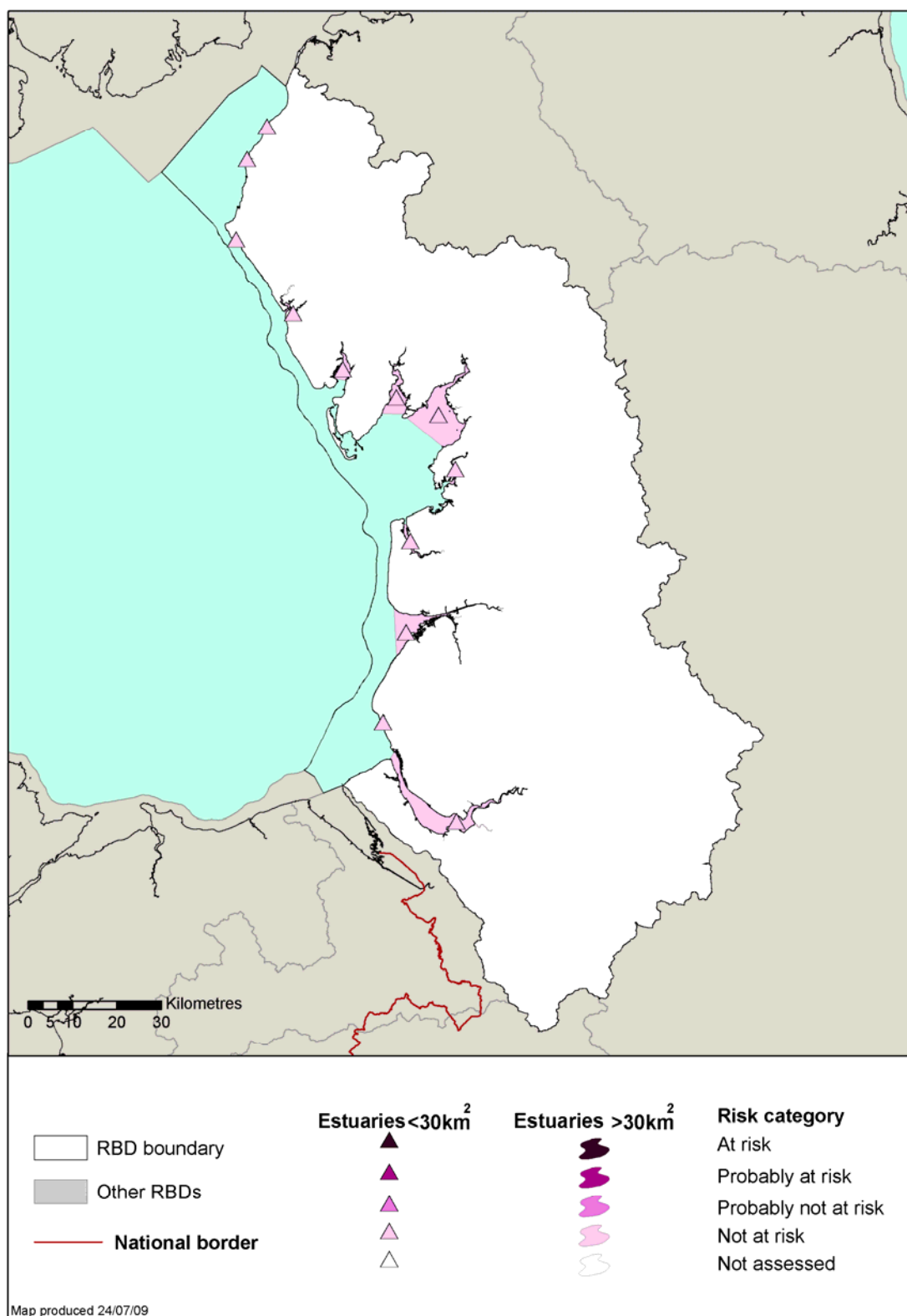
Figure G.32 **Groundwaters within the North West River Basin District at risk of pollution from mine and minewater**



© Environment Agency copyright and / or database right 2009. All rights reserved. This map includes data supplied under licence from: © Crown Copyright and database right 2009. All rights reserved. Ordnance Survey licence number 100026380 and BGS © NERC 2009.



Figure G.33 **Estuarine and coastal waters within the North West River Basin District at risk from mines and minewaters**



© Environment Agency copyright and / or database right 2009. All rights reserved. This map includes data supplied under licence from: © Crown Copyright and database right 2009. All rights reserved. Ordnance Survey licence number 100026380.

### G.2.11 Physical modification (morphology)

The ecology of estuarine and coastal waters in the river basin district can be affected by a number of physical habitat pressures. These include land claim, shoreline reinforcement and dredging activities. The existence of weirs or tidal sluices can limit the migration of fish such as salmon, restrict sediment movement, promote siltation, and prevent natural mixing between fresh and saline waters with consequent impacts on transitional ecological communities. Coastal defences may inhibit the inland migration and maintenance of inter-tidal habitats squeezed by sea level rise as a result of climate change.

Many lowland rivers in England and Wales have also been subject to physical alteration<sup>7</sup>. These modifications include channel straightening, bunding, bank re-profiling and dredging for flood prevention, drainage or navigation purposes. In addition new channels have been created to supply mills with water or to divert water for irrigation. Weirs, sluices and other impoundment in the river network may restrict the migration of migratory and freshwater fish such as eels, salmon and lampreys, impede sediment movement, promote siltation, and disrupt the interconnections between accessible habitat, particularly during periods of low flow. Such pressures may result in ecological habitat damage or loss.

Many lakes and reservoirs have been subject to significant physical alteration, and the artificial manipulation of water storage and levels behind them. Some are wholly artificial, being constructed in a site where no water body existed before.

Further evidence is needed on how hydromorphological pressures influence ecology. There is extensive research being undertaken to look at this issue and also how different mitigation measures can improve the ecology of physical modifications<sup>8</sup>.

**Figure G.34 Activities that include physical modifications to estuaries and coasts, rivers and lakes**

Significant Issue	Physical modification issues
Physical modifications	<ul style="list-style-type: none"><li>• Control structures</li><li>• Dredging</li><li>• Land claim</li><li>• Aggregate extraction</li><li>• Flood risk management</li><li>• Impoundments</li></ul>

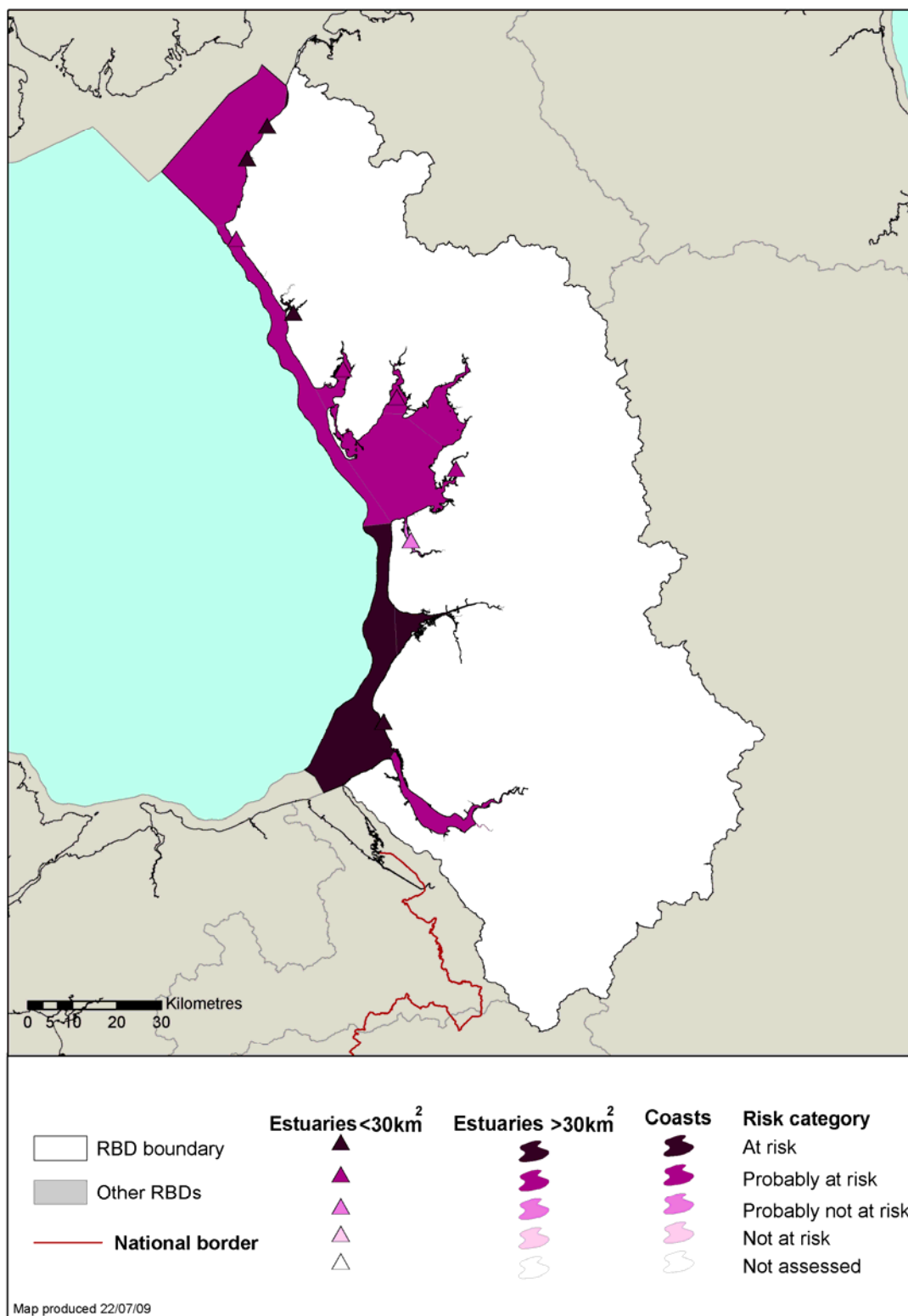
Our latest tests showed that for morphological pressure: <sup>9</sup>

<sup>7</sup> Environment Agency 2007, River Basin Planning, Summary of Significant Water Management Issues, Supporting document, North West River Basin District, Consultation Document 2007.

<sup>8</sup> Environment Agency 2007, Management strategies and mitigation of measures for Heavily Modified Water Bodies & Artificial Water Bodies in relation to ecological potential, Summary of Projects: March 2007, Internal document.

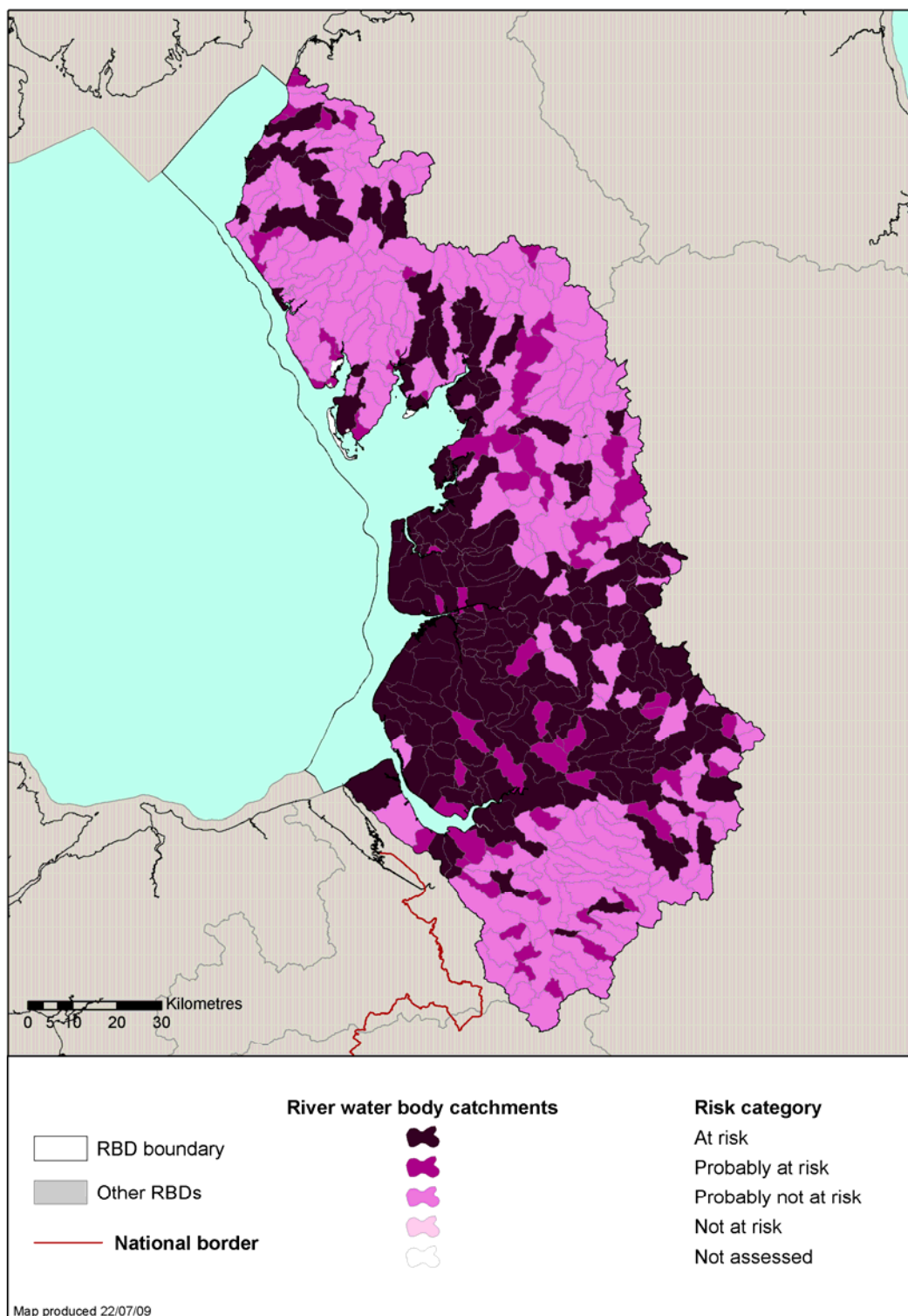
- All coastal waterbodies and 11 (92%) of all estuarine water bodies in the North West River Basin District are at risk or are probably at risk of failing Water Framework Directive objectives in 2015. The main pressures in the North West are due to dredging, flood defence structures and shell fisheries (see Figure G.35);
- 2662 km (44% of total length) of rivers are at risk or probably at risk of failing Water Framework Directive objectives in 2015 due to morphological pressure; (see Figure G.36);
- 133 (81%) of lake water bodies are at risk or probably at risk from morphological pressures (see Figure G.37).

Figure G.35 Estuarine and coastal waters within the North West River Basin District at risk from physical or morphological alteration



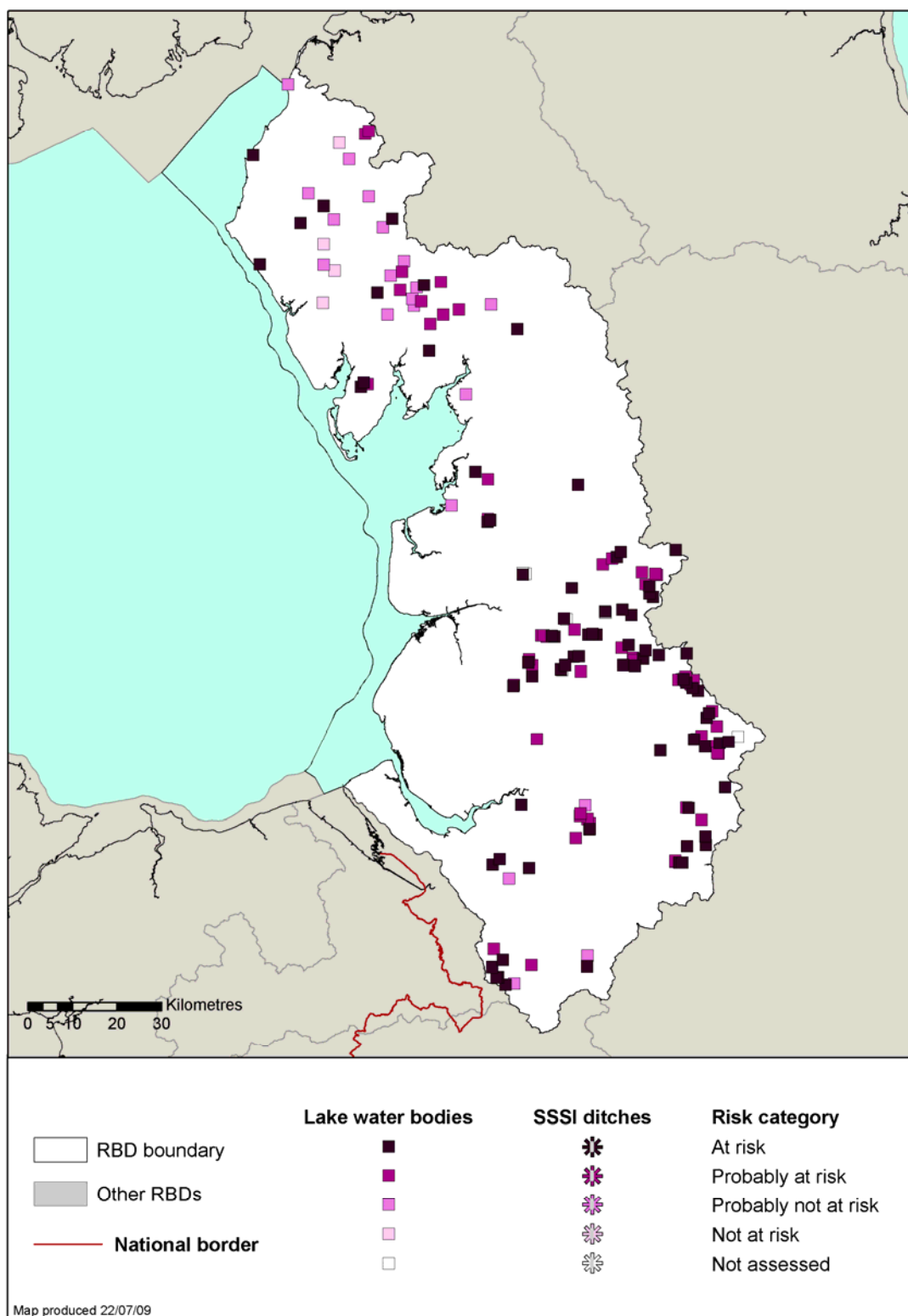
© Environment Agency copyright and / or database right 2009. All rights reserved. This map includes data supplied under licence from: © Crown Copyright and database right 2009. All rights reserved. Ordnance Survey licence number 100026380.

**Figure G.36 Rivers within the North West River Basin District at risk from physical or morphological alteration**



© Environment Agency copyright and / or database right 2009. All rights reserved. This map includes data supplied under licence from: © Crown Copyright and database right 2009. All rights reserved. Ordnance Survey licence number 100026380. Some river features of this map are based on digital spatial data licensed from the Centre for Ecology and Hydrology, © CEH. Licence number 198 version 2.

Figure G.37 Lakes within the North West River Basin District at risk from physical or morphological alteration



© Environment Agency copyright and / or database right 2009. All rights reserved. This map includes data supplied under licence from: © Crown Copyright and database right 2009. All rights reserved. Ordnance Survey licence number 100026380.

### G.2.12 Abstraction and other artificial flow pressures

Periods of naturally low flows are caused by low rainfall (e.g. during droughts) and are part of the mechanism that supports bio-diversity. Low flows can be prolonged or made worse by high levels of abstraction for public water supply, industry, agriculture or domestic use. Unsustainable abstraction from groundwater can lower groundwater levels and affect dependent river flows or wetlands, or can induce the intrusion of poorer quality water from the sea or from deeper aquifers.

Other artificial influences on flow include the discharge of treated sewage, transfer of water between catchments and the storage and release of water from reservoirs. These influences may offset some of the impacts of abstraction, or result in flows being significantly higher or lower than they would naturally be.

Flow in surface water bodies is a supporting element to biological classification for all classes other than High status, for which it is an obligatory consideration. Outflow from groundwater bodies contributes to the surface water flows required to support the biological classification.

Unsustainable rates of abstraction reduce surface water flows and may result in lower flow velocities, reduced depths and reduced flow continuity that may limit ecological status. In addition, groundwater pumping may locally reduce spring flows and water levels important to retaining the ecological diversity and resilience of groundwater fed wetlands.

The North West is currently under 'low' water stress with the general perception that the region is water rich. However, change in climate and planned housing development as outlined in the Regional Spatial Strategy and Regional Economic Strategy are likely to increase demand considerably. With rising temperatures, more irrigation intensive agriculture is being practised in the North West, increasing the demand even further. Restoring Sustainable Abstraction initiatives in the region are likely to restrict some public water supply sources. All these issues are likely to put considerable pressure on our water resources.

Ecological impacts can also arise from water being diverted for other uses. For example, fish farms can take a substantial amount of water out of rivers and return it further downstream. The ecology in the 'deprived reach' between the inlet and outlet can be significantly affected. Flow impacts can also arise from river channels being over widened or poorly managed.

Restricted or low flows can lead to higher residence time along some river stretches. These, combined with higher concentrations of nutrients such as phosphate and nitrate, may lead to algal blooms. More frequent periods of low rainfall are expected under current climate change scenarios, which may increase the environmental impact of flow problems.

There are 1550 abstraction licences within the North West River Basin District authorising abstraction of 4,849,261 million litres of water a year (based on the maximum licensed volume). These abstractions cover water taken from rivers or the ground, both from freshwater and tidal reaches.



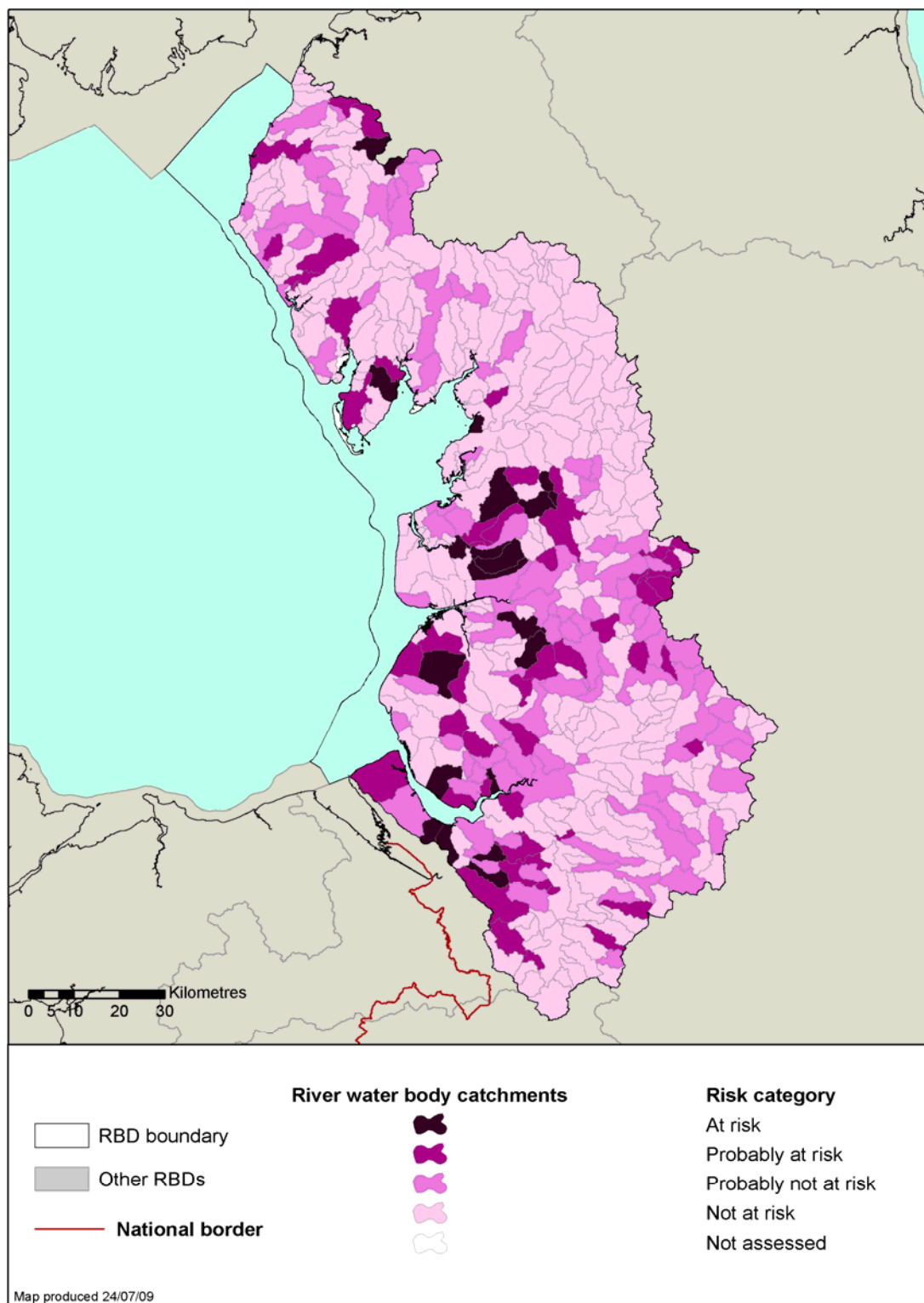
Figure G.38: **Summary of abstractions in the North West River Basin District**

Sector	Licensed volume (MI/ year)	Number of Licences
Water Supply	723,844	220
Agriculture	19,685	667
Fish and Aquaculture	38,036	56
Electricity Production	3,326,251	42
Industry	734,525	554
Other	6920	11
<b>Total</b>	<b>4,849,261</b>	<b>1550</b>
(Maximum licensed volume)		

Our latest assessments of the pressure show that:

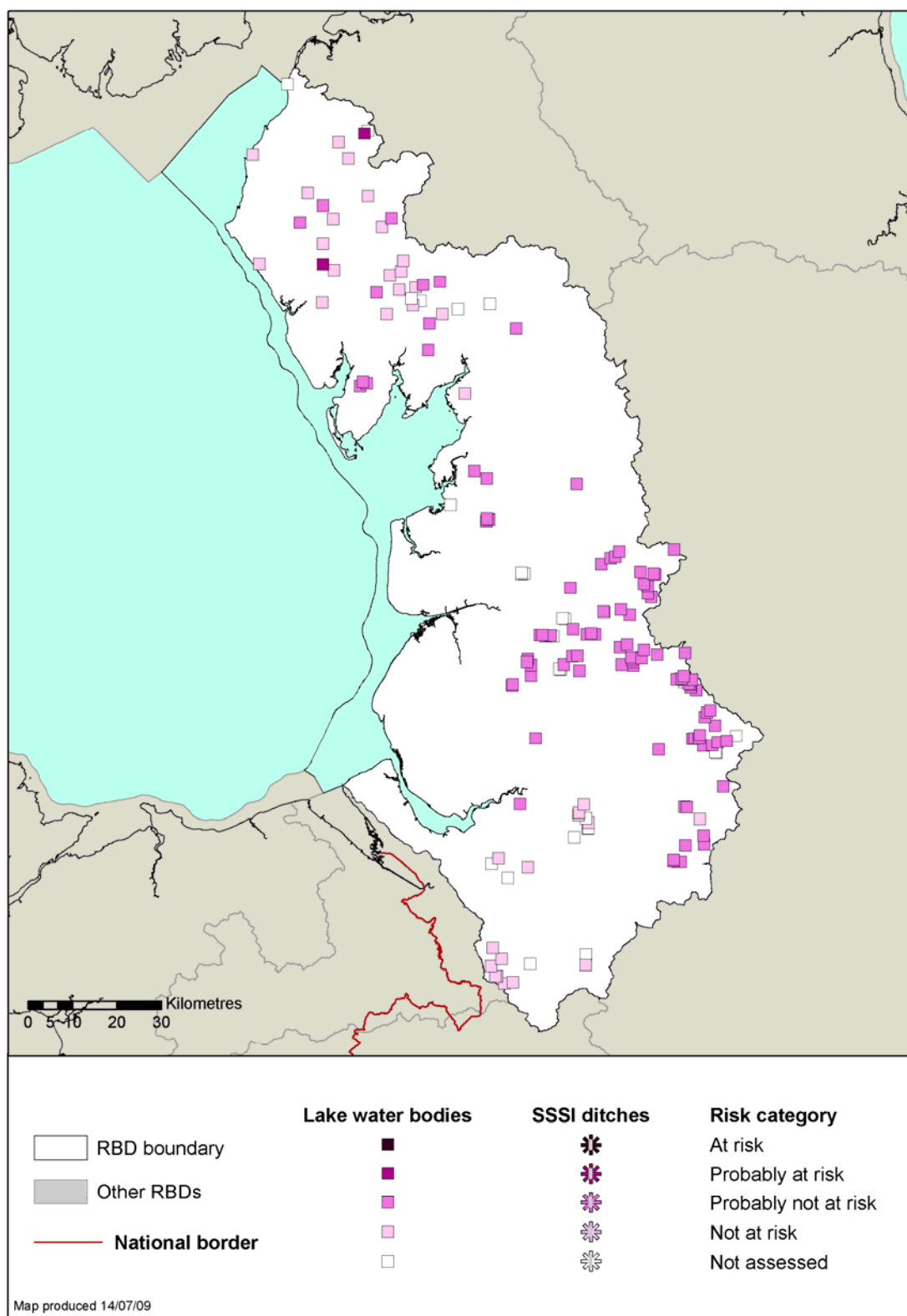
- 889 km (15%) of river length is at risk or probably at risk from abstraction and flow regulation (see Figure G.39)
- Two lakes are probably at risk from abstraction and flow regulation pressures (see Figure G.40).
- Figures G.41–G.44 show the abstraction pressures on groundwater
- Figures G.45 and G.46 show the abstraction pressures on estuaries in the river basin district.

**Figure G.39 Rivers within the North West River Basin District at risk from abstraction and other artificial flow pressures**



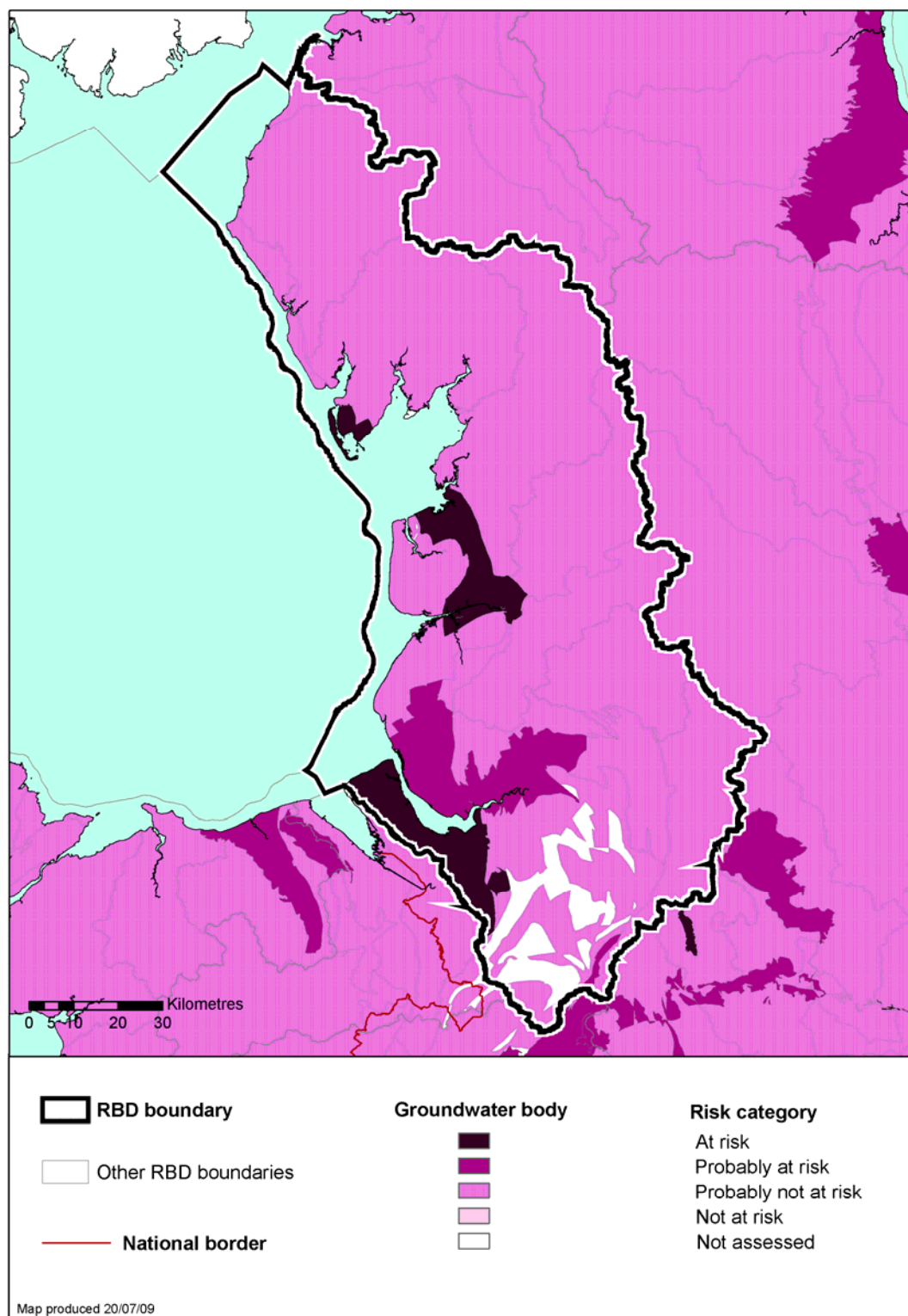
© Environment Agency copyright and / or database right 2009. All rights reserved. This map includes data supplied under licence from: © Crown Copyright and database right 2009. All rights reserved. Ordnance Survey licence number 100026380. Some river features of this map are based on digital spatial data licensed from the Centre for Ecology and Hydrology, © CEH. Licence number 198 version 2.

**Figure G.40 Lakes within the North West River Basin District at risk from abstraction and other artificial flow pressures**



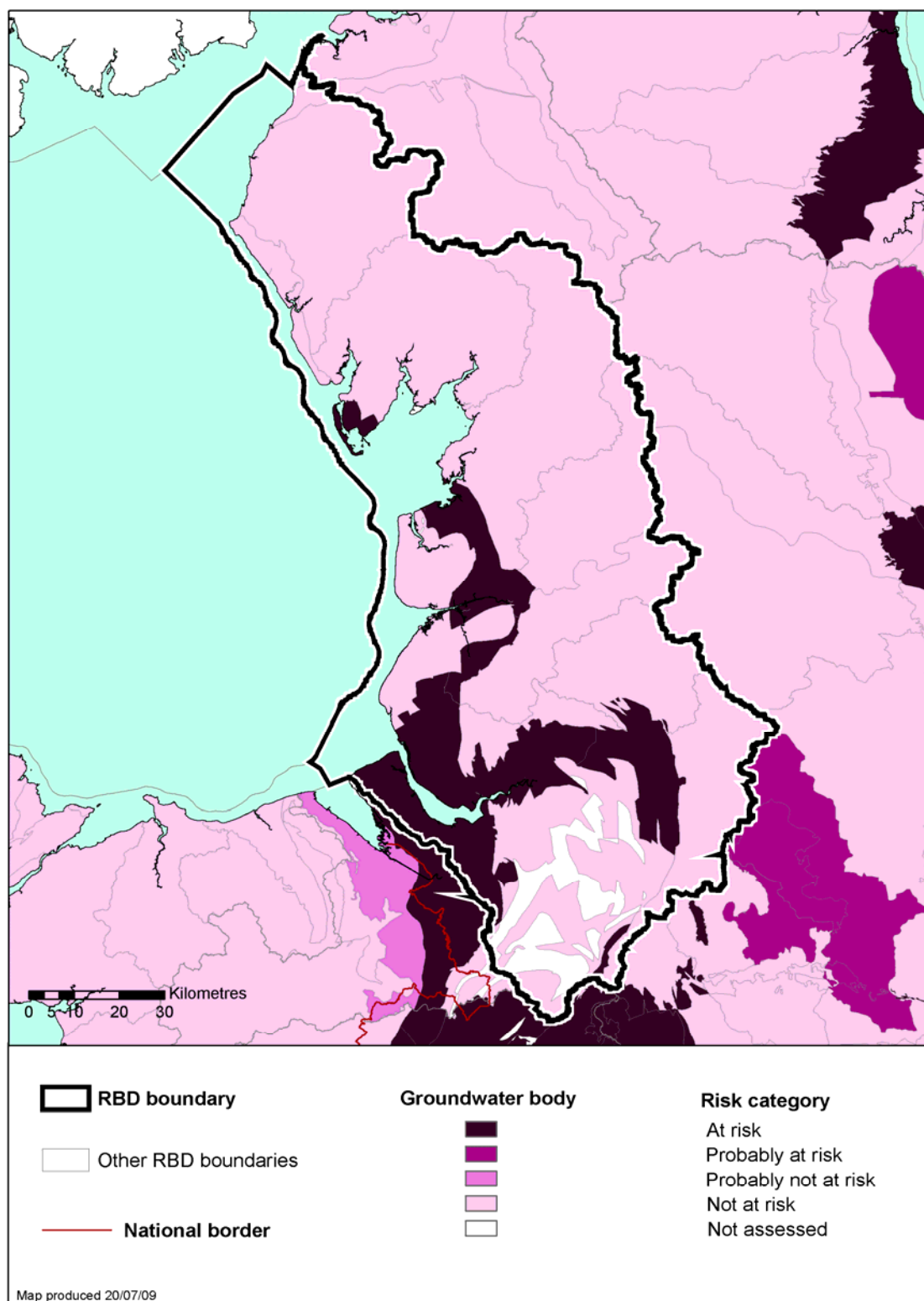
© Environment Agency copyright and / or database right 2009. All rights reserved. This map includes data supplied under licence from: © Crown Copyright and database right 2009. All rights reserved. Ordnance Survey licence number 100026380.

Figure G.41 **Groundwaters within the North West River Basin District at risk from abstraction and flow regulation impacting on water balance**



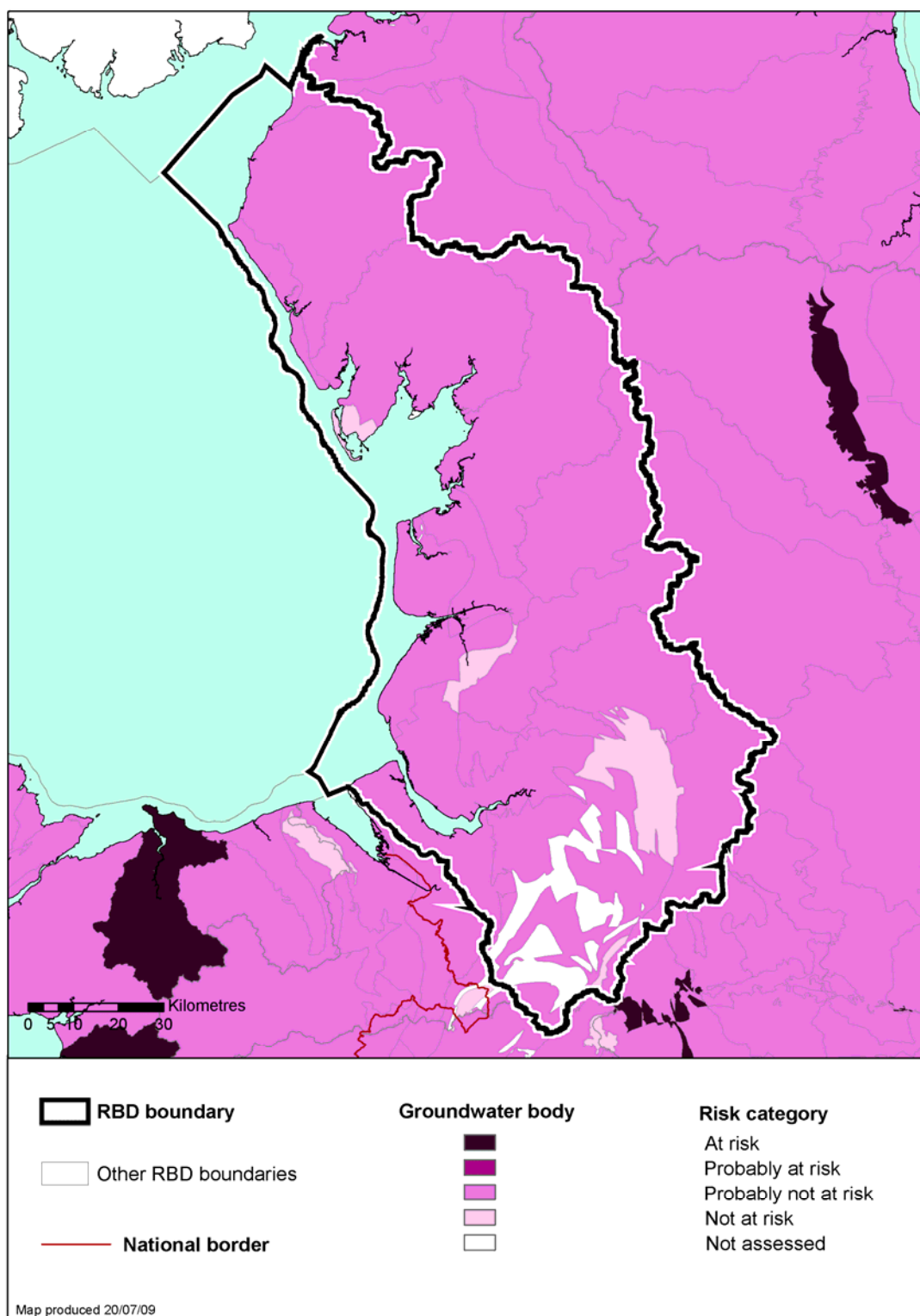
© Environment Agency copyright and / or database right 2009. All rights reserved. This map includes data supplied under licence from: © Crown Copyright and database right 2009. All rights reserved. Ordnance Survey licence number 100026380 and BGS © NERC 2009.

Figure G.42 **Groundwaters within the North West River Basin District at risk from abstraction and flow regulation impacting surface water flow**



© Environment Agency copyright and / or database right 2009. All rights reserved. This map includes data supplied under licence from: © Crown Copyright and database right 2009. All rights reserved. Ordnance Survey licence number 100026380 and BGS © NERC 2009.

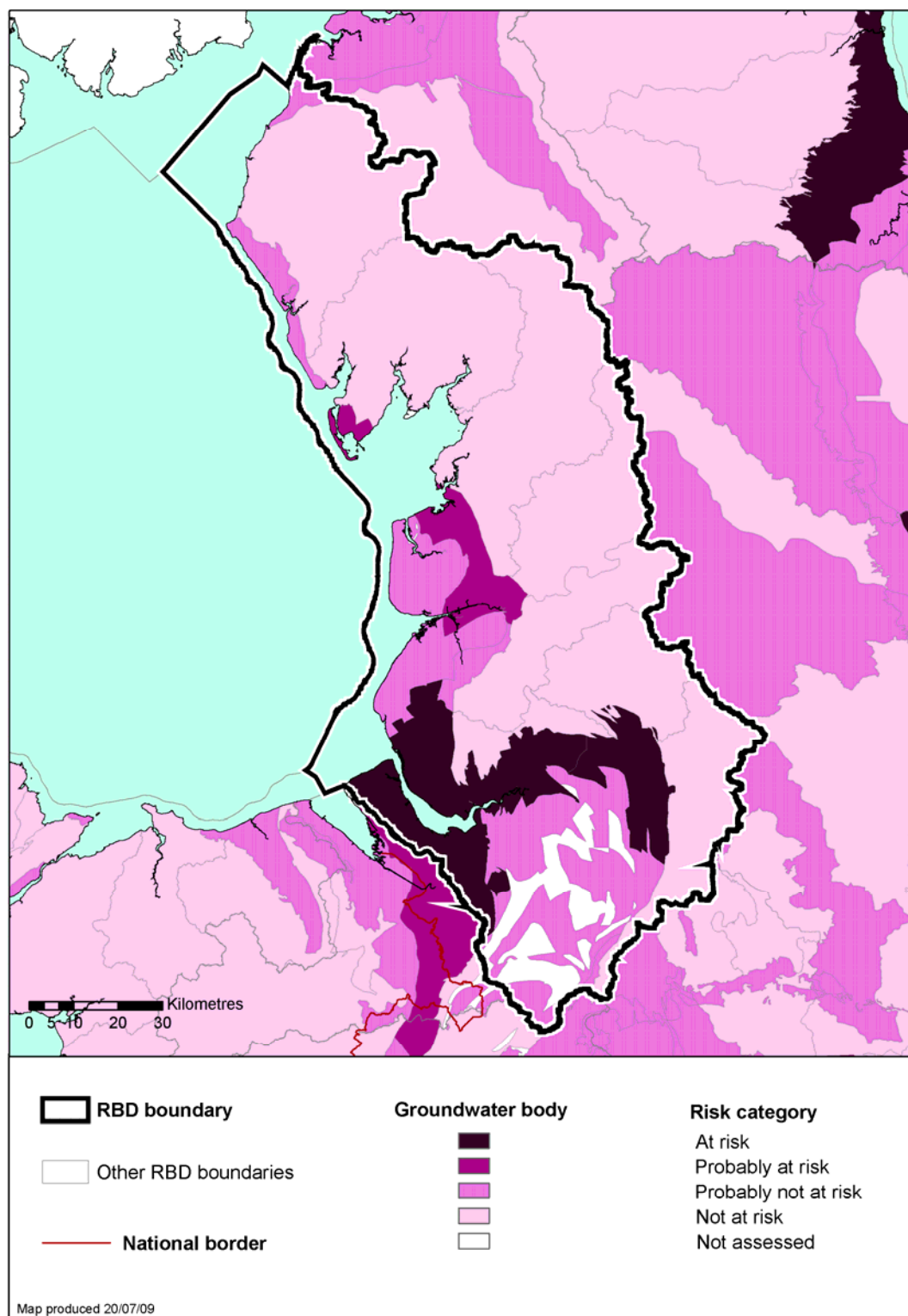
Figure G.43 **Groundwaters within the North West River Basin District at risk from abstraction and flow regulation impacting groundwater dependent terrestrial ecosystems**



© Environment Agency copyright and / or database right 2009. All rights reserved. This map includes data supplied under licence from: © Crown Copyright and database right 2009. All rights reserved. Ordnance Survey licence number 100026380 and BGS © NERC 2009.



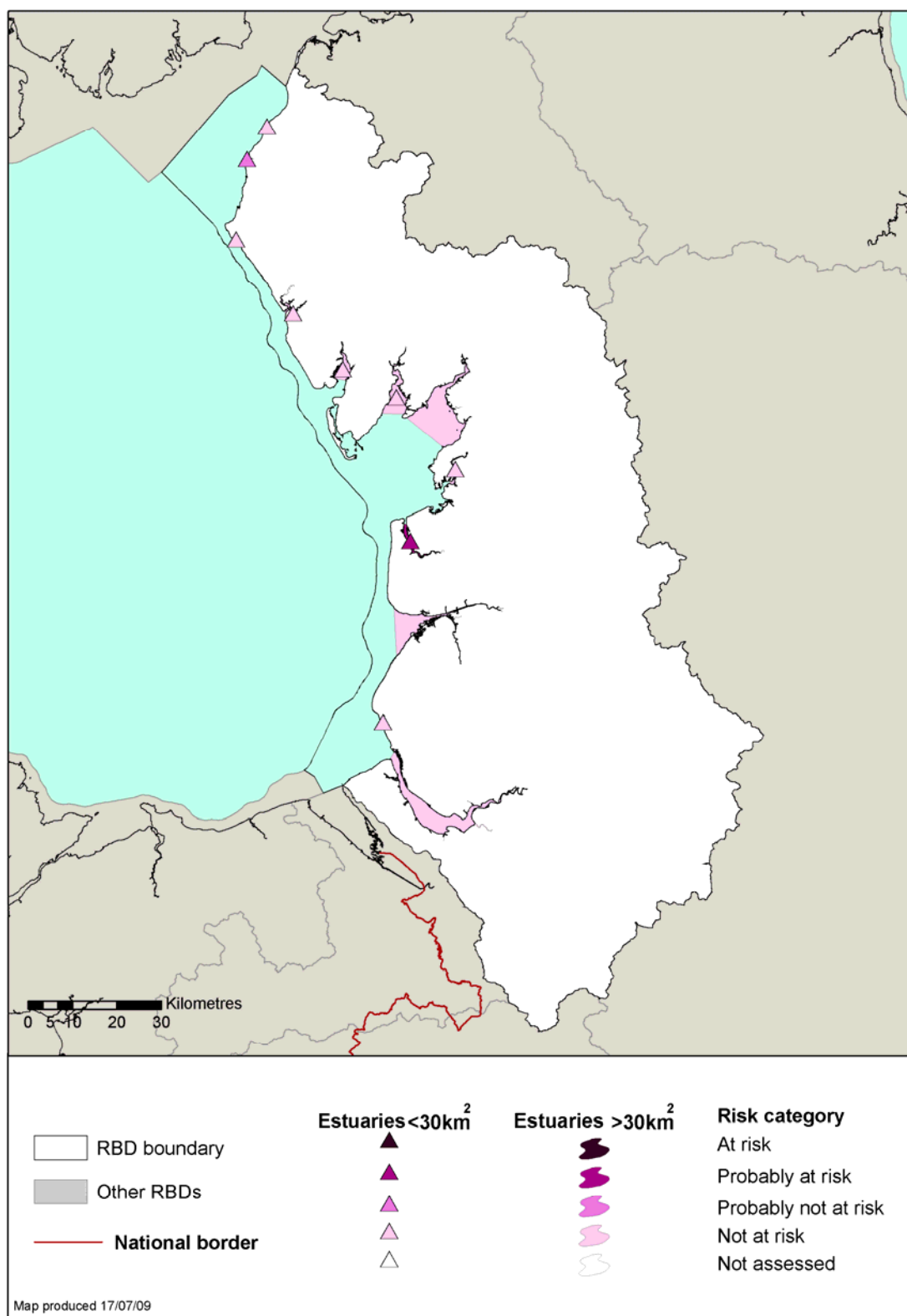
Figure G.44 **Groundwaters within the North West River Basin District at risk from saline intrusion due to abstraction and flow regulation pressures**



© Environment Agency copyright and / or database right 2009. All rights reserved. This map includes data supplied under licence from: © Crown Copyright and database right 2009. All rights reserved. Ordnance Survey licence number 100026380 and BGS © NERC 2009.

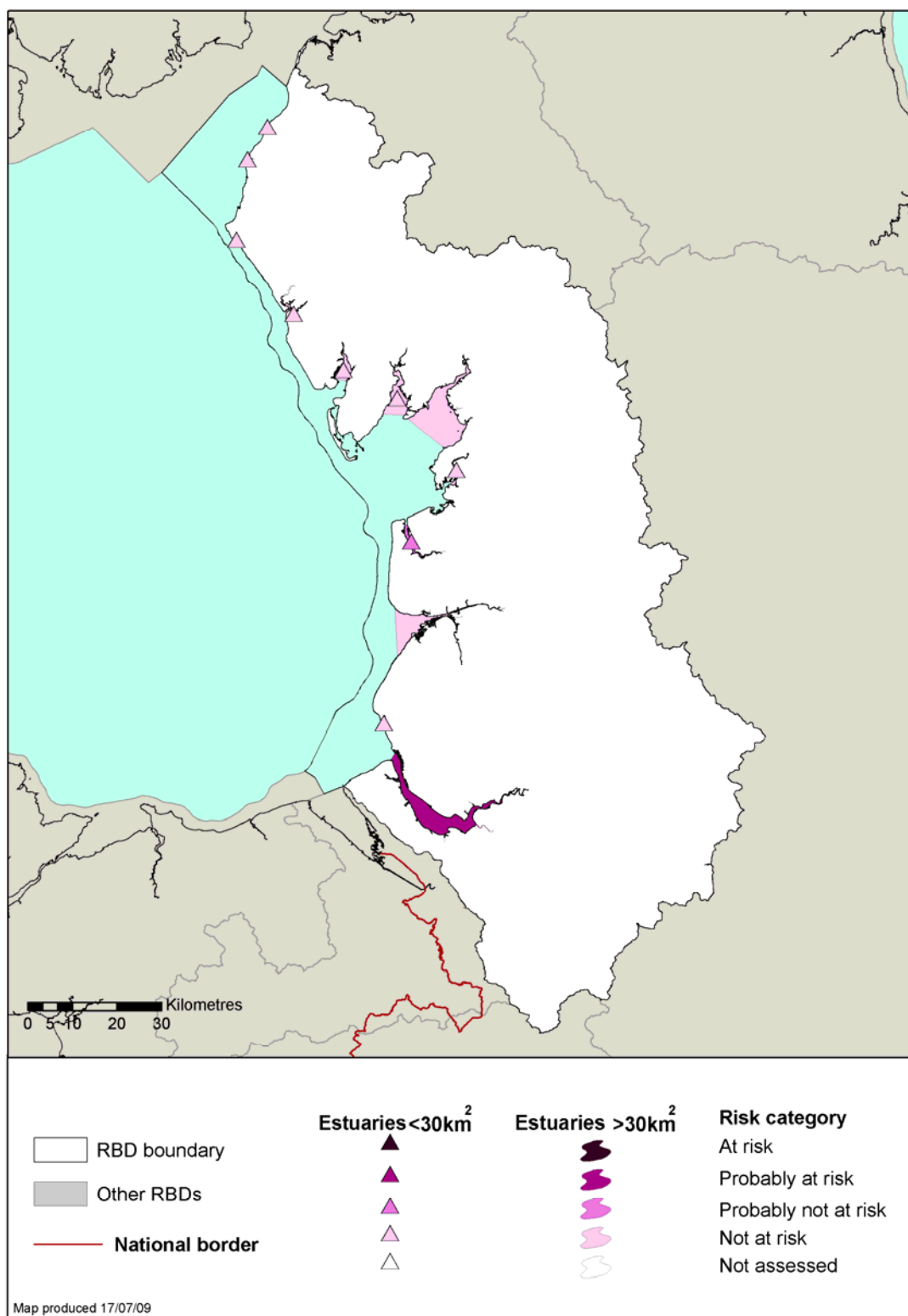


Figure G.45 Estuarine waters in the North West River Basin District at risk from water abstraction and artificial flow pressures



© Environment Agency copyright and / or database right 2009. All rights reserved. This map includes data supplied under licence from: © Crown Copyright and database right 2009. All rights reserved. Ordnance Survey licence number 100026380.

Figure G.46 Estuarine and coastal waters in the North West River Basin District at risk from industrial abstraction



© Environment Agency copyright and / or database right 2009. All rights reserved. This map includes data supplied under licence from: © Crown Copyright and database right 2009. All rights reserved. Ordnance Survey licence number 100026380.

## G.3 Other water management issues

Other water management issues were identified as affecting the water environment at a local level in the River Basin Planning: Summary of Significant Water Management Issues report for the North West River Basin District. These are described below.

- Invasive non-native species
- Acidification
- Recreation
- Endocrine disrupters

### G.3.1 Invasive non-native species

Invasive non-native species are plants and animals that have deliberately or accidentally been introduced outside their natural range, and by spreading quickly threaten native wildlife and can cause economic damage.

Some species pose serious threats to our natural biodiversity and have economic impacts for example, for flood risk management, water transfer schemes, disposal of soil as waste and fisheries management. Their presence and unabated spread can represent an important pressure on the ecological status of many water bodies. Once established they are difficult or impossible to control. Examples include the plant Japanese knotweed, the mammal American mink, the fish Topmouth gudgeon and the crustacean American signal crayfish.

A number of species introduced to the UK continue to cause local and regional problems. Within the North West River Basin District we run annual Japanese Knotweed eradication programmes to treat watercourses across west Lancashire and the Fylde coast. We have run a river basin district campaign on signal crayfish informing licensed anglers of the impact of introducing invasive non-native species and the law that is in place to prevent this practice.

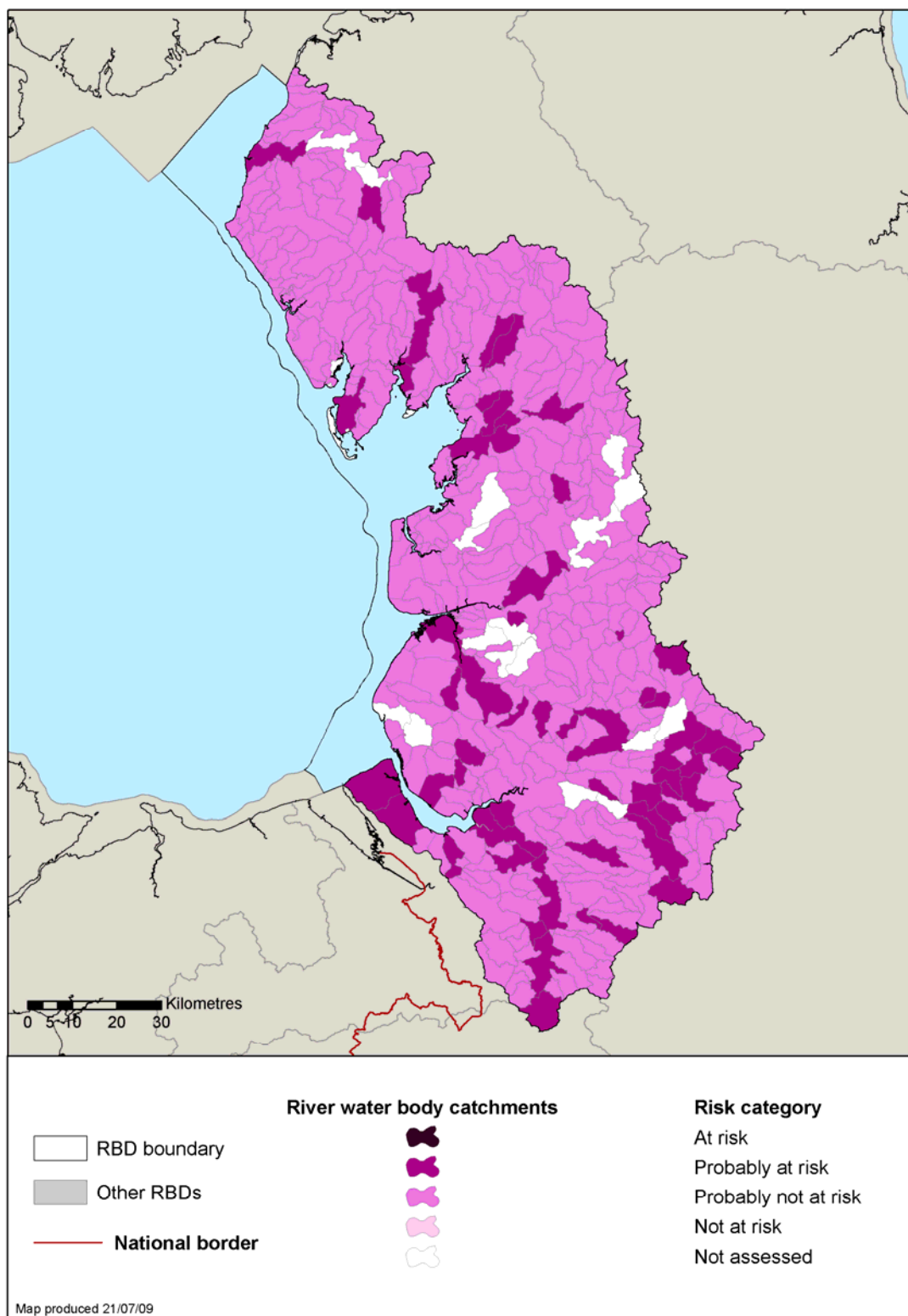
Water bodies that have a significant presence of invasive non-native species will not meet 'high ecological status' under the Water Framework Directive. Their presence, however, will not always prevent achievement of good ecological status.

Our risk assessments show that of 477 river water bodies in the North West River Basin District, 53 (10%) are probably at risk of failing WFD objectives in 2015 due to direct effects of invasive non-native species on the achievement of good ecological status. Out of 156 lake water bodies four (2%) are probably at risk. None of our coastal water bodies are thought to be at risk of failing to meet good ecological status due to presence of invasive non-native species. Two out of 12 estuarine waters are also probably at risk. See Figures G.47, G.48 and G.49 for maps displaying the risk to rivers, lakes and estuaries of failing to meet good ecological status.

#### Additional evidence

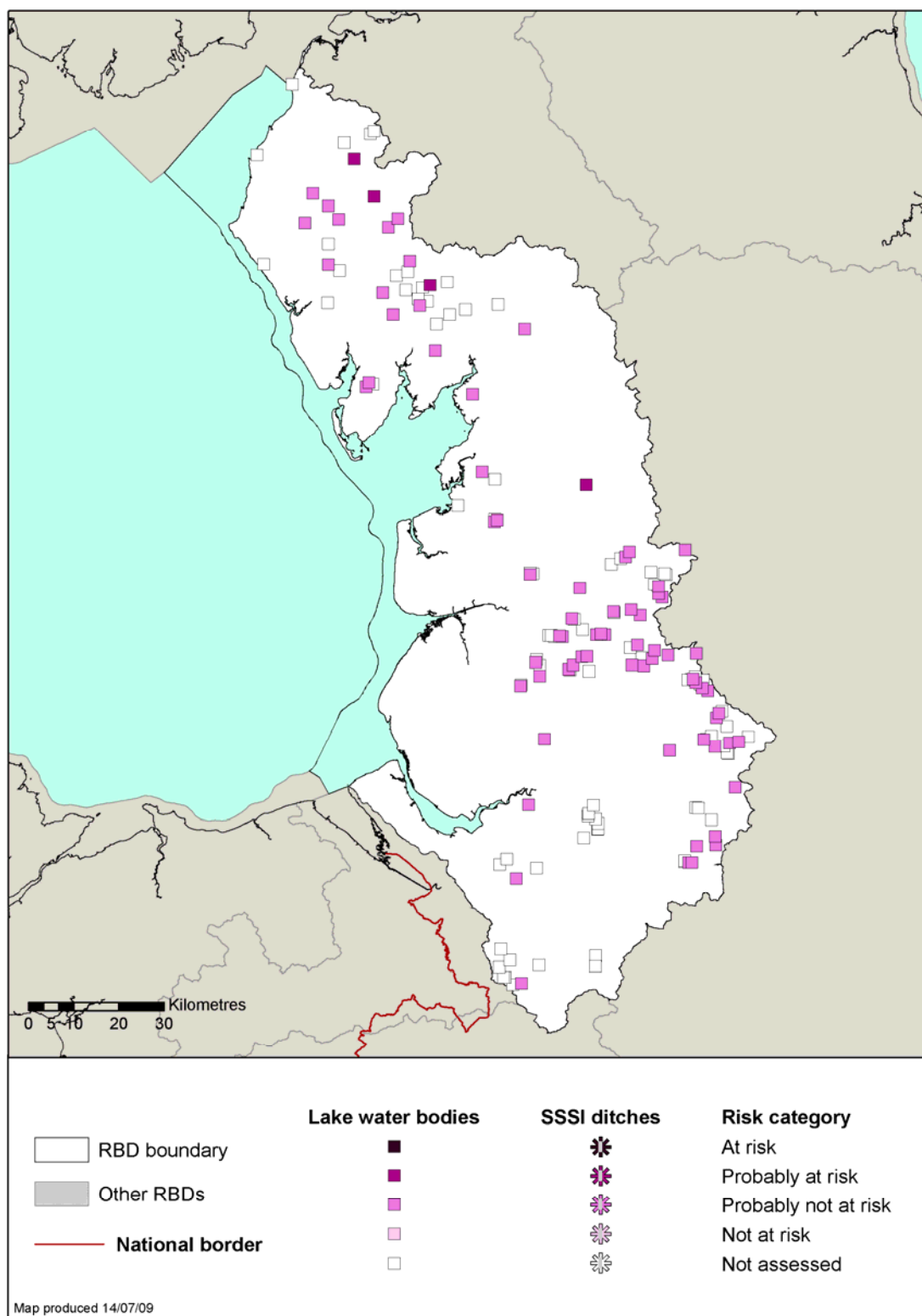
The National Strategic Assessment flagged invasive non-native species as being a potentially significant issue requiring further research and more investigation. A robust evidence base could then be developed to support the assessment of objective impacts or targeting further measures at specific sectors. A risk-based approach is being adopted for the control of invasive non-native species. The Environment Agency is an active partner in the "Invasive non-native species framework strategy for Great Britain" (2008) which takes a risk-based approach to make the best use of available resources. The delivery of this strategy will rely on the work of local partnerships.

**Figure G.47 Rivers in the North West River Basin District at risk from invasive non-native species**



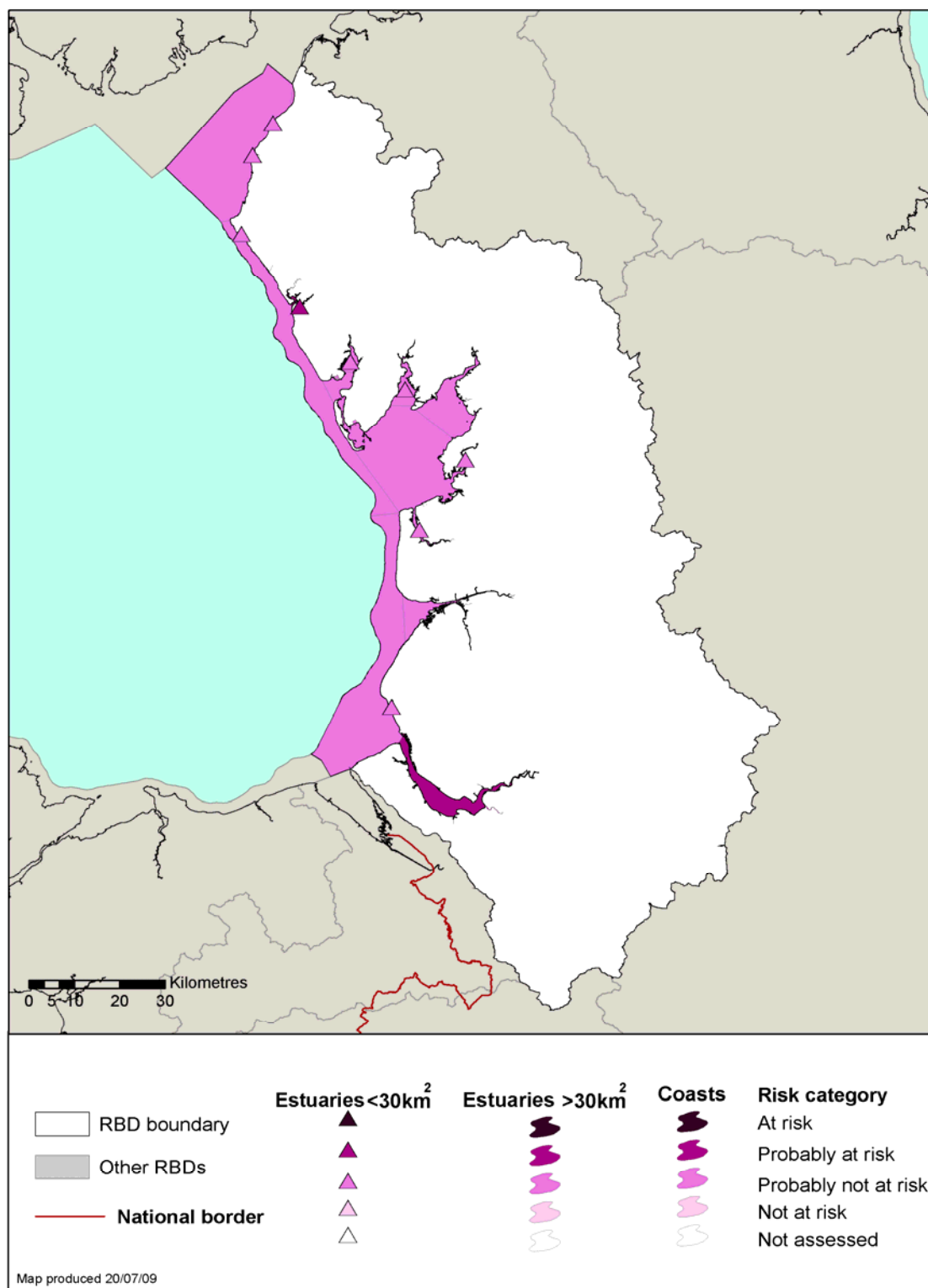
© Environment Agency copyright and / or database right 2009. All rights reserved. This map includes data supplied under licence from: © Crown Copyright and database right 2009. All rights reserved. Ordnance Survey licence number 100026380. Some river features of this map are based on digital spatial data licensed from the Centre for Ecology and Hydrology, © CEH. Licence number 198 version 2.

**Figure G.48 Lakes within the North West River Basin District at risk from invasive non-native species**



© Environment Agency copyright and / or database right 2009. All rights reserved. This map includes data supplied under licence from: © Crown Copyright and database right 2009. All rights reserved. Ordnance Survey licence number 100026380. Some river features of this map are based on digital spatial data licensed from the Centre for Ecology and Hydrology, © CEH. Licence number 198 version 2.

Figure G.49 **Estuarine and coastal waters within the North West River Basin District at risk from invasive non-native species**



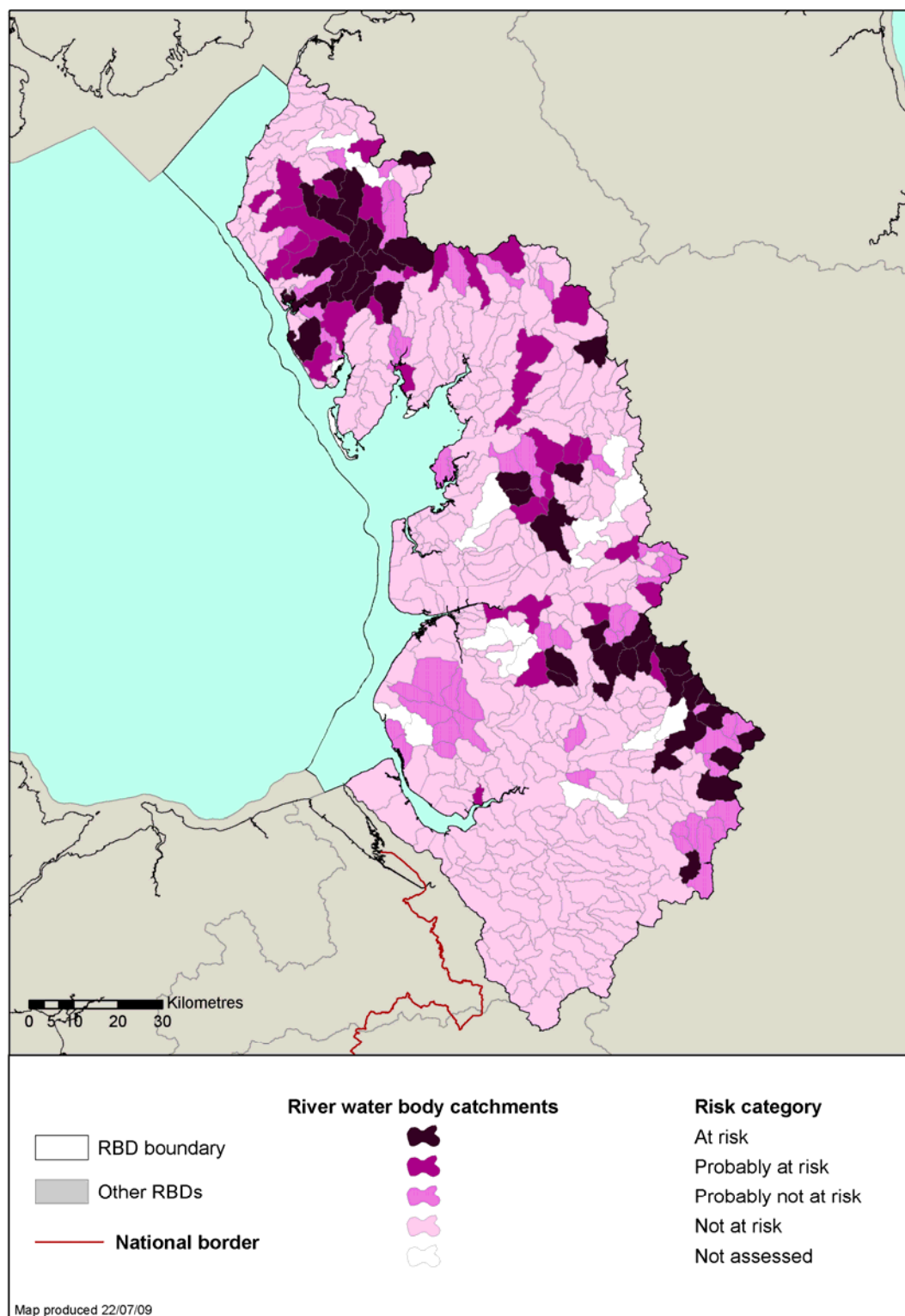
© Environment Agency copyright and / or database right 2009. All rights reserved. This map includes data supplied under licence from: © Crown Copyright and database right 2009. All rights reserved. Ordnance Survey licence number 100026380.

### **G.3.2 Acidification**

Acidification is the process whereby nitrogen oxides, sulphur dioxide and ammonia released into the atmosphere are converted into acidic substances. Acidification can cause toxic metals to leach out of soils and enter surface water or groundwater. Various land-use practices such as farming and forestry can contribute to acidification of watercourses, causing loss of sensitive plants and animals. At present, there is no evidence of impact from acidification on the district's water bodies. Our latest view of river basin characterisation showed that of 477 river water bodies in the North West River Basin District, 72 (13 %) are at risk or probably at risk of failing Water Framework Directive objectives in 2015 due to acidification (see Figure G.50).



Figure G.50 Rivers within the North West River Basin District at risk from acidification



© Environment Agency copyright and / or database right 2009. All rights reserved. This map includes data supplied under licence from: © Crown Copyright and database right 2009. All rights reserved. Ordnance Survey licence number 100026380. Some river features of this map are based on digital spatial data licensed from the Centre for Ecology and Hydrology, © CEH. Licence number 198 version 2.

### **G.3.3 Commercial fisheries (estuaries and coastal waters)**

Commercial fishing or shell-fishing can represent an important pressure on the ecological status of estuarine or coastal water bodies, including the condition of EC designated Shellfish Waters (Protected Areas incorporated within the Water Framework Directive). This may involve the direct capture and removal of fish or shellfish, or the wider habitat damage that can result from some types of fishing which drag the seabed or estuary substrate. Initial characterisation (risk assessment under Article 5 of the Water Framework Directive) risk assessment focused on the potential for physical habitat damage associated with fishing activities but also noted the need for a more holistic consideration of the direct impacts of fish or shellfish removal. Commercial fishing or fish farming may also have a detrimental ecological impact in fresh waters - either through the large scale netting of migratory fish such as eels or salmon, or through the influence of fish stocking or farming on natural populations. Fish farming may also have associated abstraction or pollution pressures.

### **G.3.4 Recreation (e.g. boating and fishing)**

Recreational activities on or associated with water may have a direct impact on its quality or on the ecological assemblages within it. Boating activity, if intensive in shallow river or lake waters, may be associated with raised levels of suspended solids, bank erosion and fuel related pollution. Recreational angling may also lead to impacts on fish communities unless sensitively and sustainably managed.

### **G.3.5 Endocrine Disrupters**

Hormones control essential processes in animals and plants, such as growth, metabolism, reproduction and the functioning of various organs. Some chemicals can disrupt the normal working of the hormonal system (or endocrine system), and these are referred to as 'endocrine disrupting substances'. These substances may mimic the action of natural hormones, block their action, interfere in feedback mechanisms or have other effects.

There is considerable evidence of impacts on fish development, growth and reproduction, demonstrated particularly where male fish have become feminised. The Defra EDCAT project is currently investigating effects on fish populations and this will be completed in 2010. The severity of the effects of endocrine disrupting substances depends on a range of variables which are not yet fully understood, but include exposure to these substances (possibly at particular stages in the life cycle and the duration of that exposure), the nature of the particular substance and the susceptibility of the biological receptor.