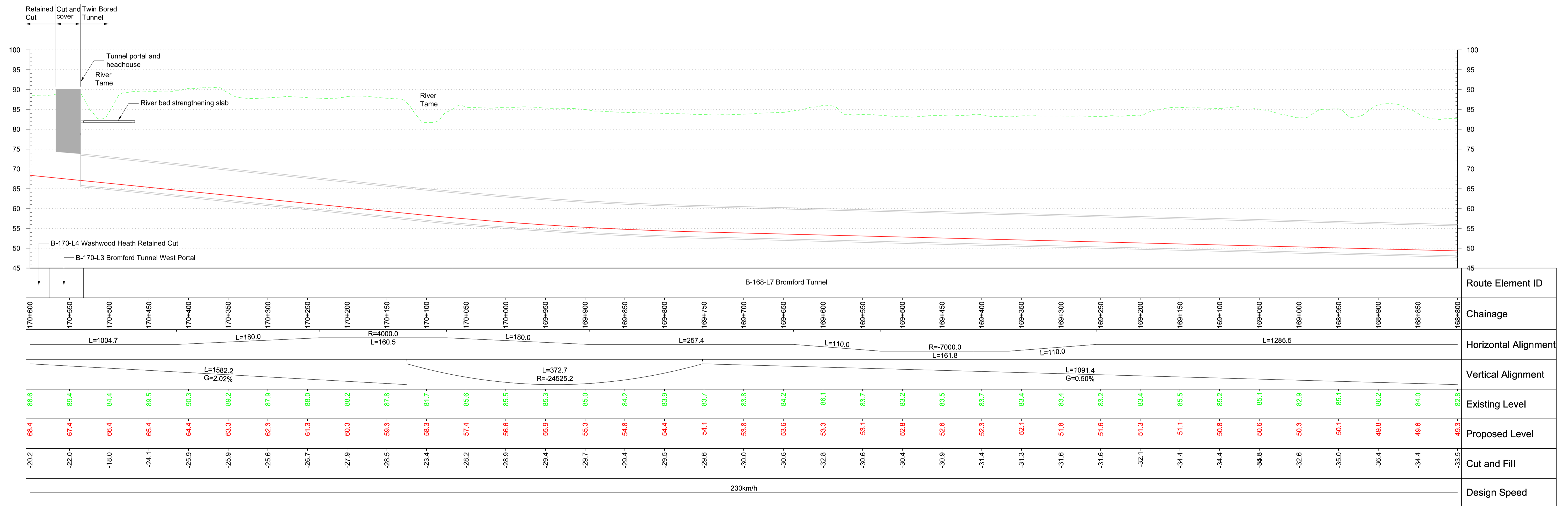
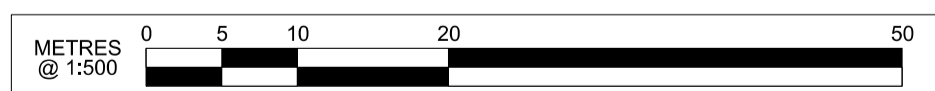
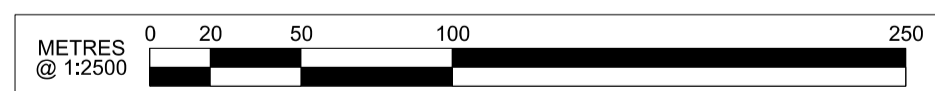


Plan
Scale 1:2500



Profile
Scale H 1:2500 V 1:500



Rev	Description	Drawn	Checked	Con App	HS2 App
P06	Condition B. Code 1. Fit for hybrid bill submission	JDS	PW	PC	
P05	Condition B. Code 1. Fit for hybrid bill submission	GLW	PW	JJPB	
P04	Condition B. Code 1. Fit for hybrid bill submission	RHG	PW	JJPB	
P03	Issued for Condition B2 IPD	JDS	KAB	ST	
P02	Issued for Condition B1 IPD	PN	PW	JJPB	

HS2 accepts no responsibility for any circumstances which arise from the reproduction of this document after alteration, amendment or abbreviation or if it is issued in part or issued incompletely in any way.

© Crown Copyright and database right 2013. All rights reserved. Ordnance Survey Licence number 100049190

© Crown Copyright material is reproduced with the permission of Land Registry under delegated authority from the Controller of HMSO.

This material was last updated on 2013 and may not be copied, distributed, sold or published without the formal permission of Land Registry. Only an official copy of a title plan or register obtained from the Land Registry may be used for legal or other official purposes.

Scale with caution as distortion can occur.

- Legends/Notes:
- Depot, station, headhouse or portal building
 - Tunnel portal
 - Electricity substation
 - Land drainage area
 - Ecological mitigation pond
 - Balancing pond
 - Replacement floodplain storage
 - Woodland habitat creation
 - Wetland habitat creation
 - Grassland habitat creation
 - Landscape mitigation planting (scrub / woodland)
 - Grassed areas
 - Sustainable placement
 - Public realm
 - Engineering earthworks
 - Landscape earthworks
 - Rail alignment formation
 - Returned to suitable development use
 - County boundary
 - Borough / District boundary
 - Community forum boundary
 - Watercourse diversion
 - Existing watercourse
 - Ditches - new
 - Hedgerow habitat creation
 - Main utility works
 - Existing public right of way (PRoW)
 - New, diverted or realigned PRoW
 - Stopped-up PRoW
 - Tunnels external extent
 - Rail alignment
 - HS2 Access road
 - Noise fence barrier
 - Chainage (e.g. 10+000)

Registered in England
Registration No. 06791686
Registered office:
Eland House,
Bressenden Place,
London, SW1E 5DU

Creator/Originator
Ove Arup & Partners International Ltd

HS2 Security Classification
INTERNAL

Zone	Project/Contract		
West Midlands Metropolitan	Birmingham Metropolitan Area Design		
Design Stage	Discipline/Function		
hybrid bill submission	Civil		
Drawing Title	Drawn	Checked	Approved
Birmingham Spur	AJT	PW	JJPB
Sheet 5 of 8	Date	Scale	Size
Chainage 168+800 to 170+600	04/04/2013	AS SHOWN	A1
	Drawing No.	Rev.	
	C224-ARP-CV-DPP-040-227300	P06	