



In Parliament - Session 2013-14

# High Speed Rail (London - West Midlands)

PLANS & SECTIONS | Volume 7

SO33 and 50(2)

**Secretary of State for Transport**  
Department for Transport  
Great Minster House  
33 Horseferry Road  
London SW1P 4DR

**Winckworth Sherwood**  
Minerva House  
5 Montague Close  
London SE1 9VV  
*(Parliamentary Agents)*

**Eversheds LLP**  
1 Wood Street  
London EC2V 7WS  
*(Parliamentary Agents)*

**HS2 Ltd**  
Eland House  
Bressenden Place  
London SW1E 5DU

# High Speed Rail (London - West Midlands)

PLANS & SECTIONS | Volume 7

SO33 and 50(2)

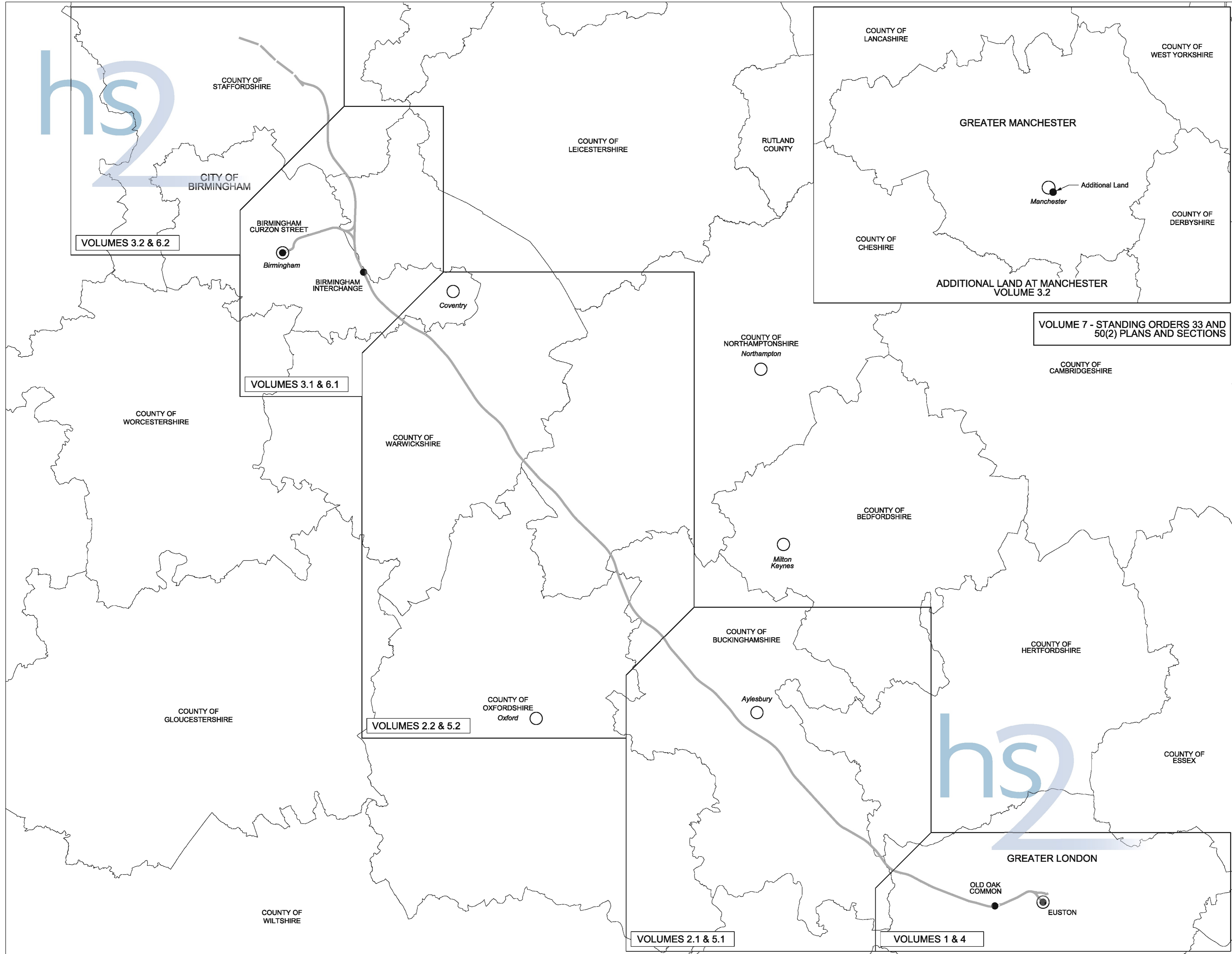
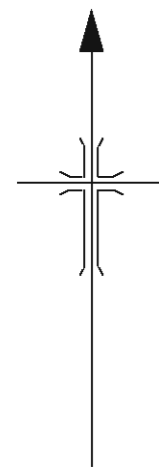
**Secretary of State for Transport**  
Department for Transport  
Great Minster House  
33 Horseferry Road  
London SW1P 4DR

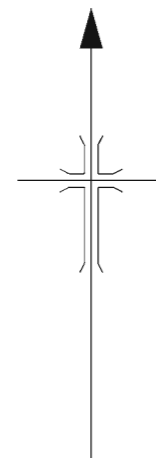
**Winckworth Sherwood**  
Minerva House  
5 Montague Close  
London SE1 9VV  
*(Parliamentary Agents)*

**Eversheds LLP**  
1 Wood Street  
London EC2V 7WS  
*(Parliamentary Agents)*

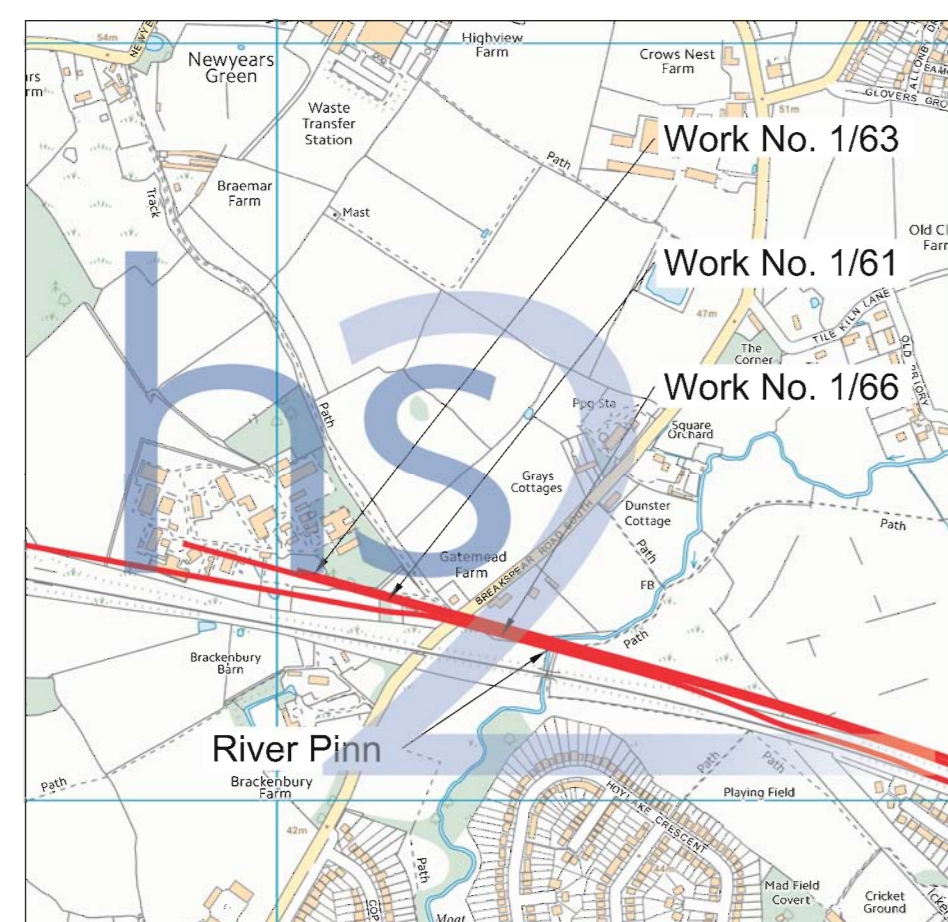
**HS2 Ltd**  
Eland House  
Bressenden Place  
London SW1E 5DU

# SCHEME DIAGRAM



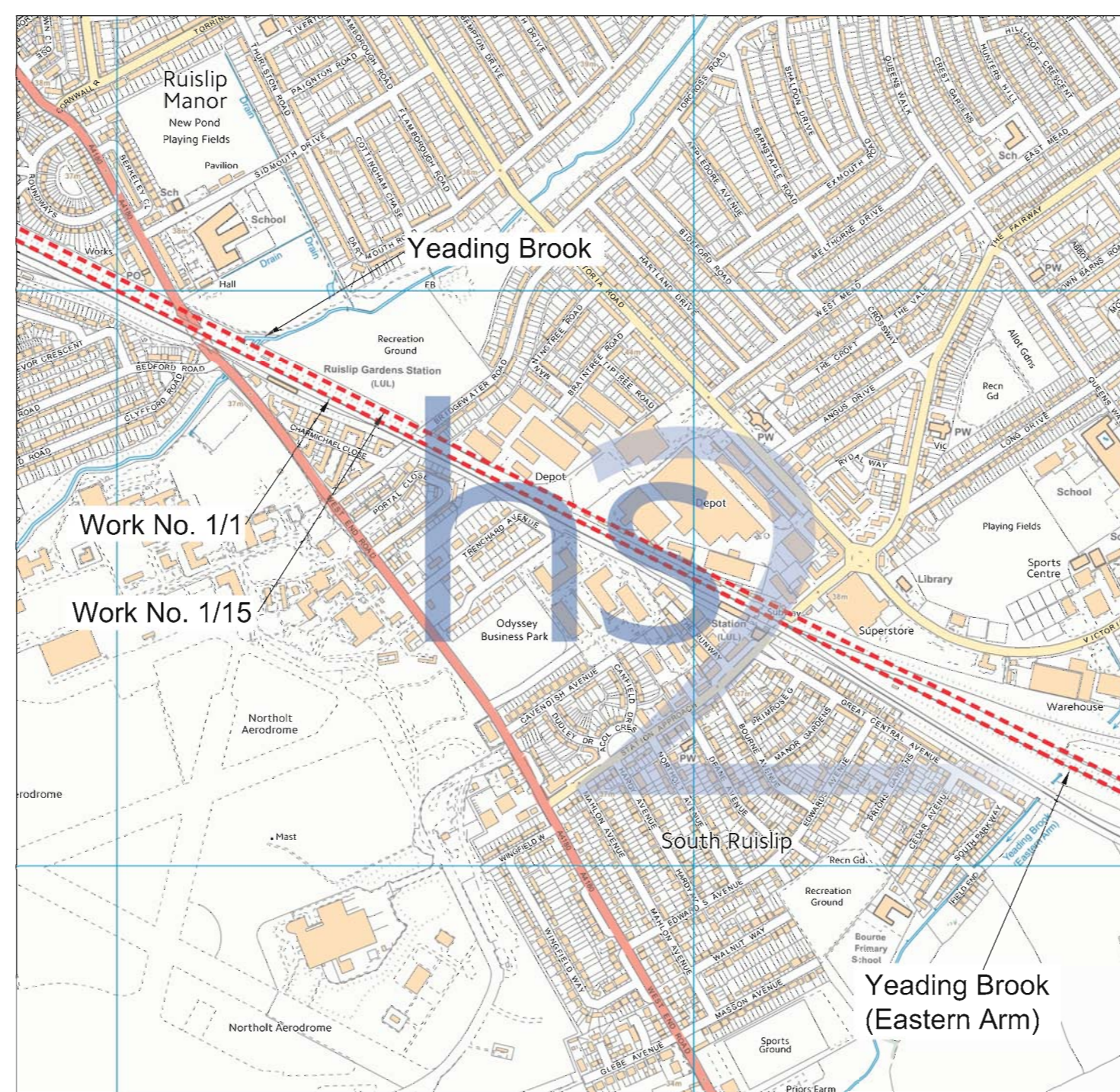


LONDON & MIDLANDS  
 Work

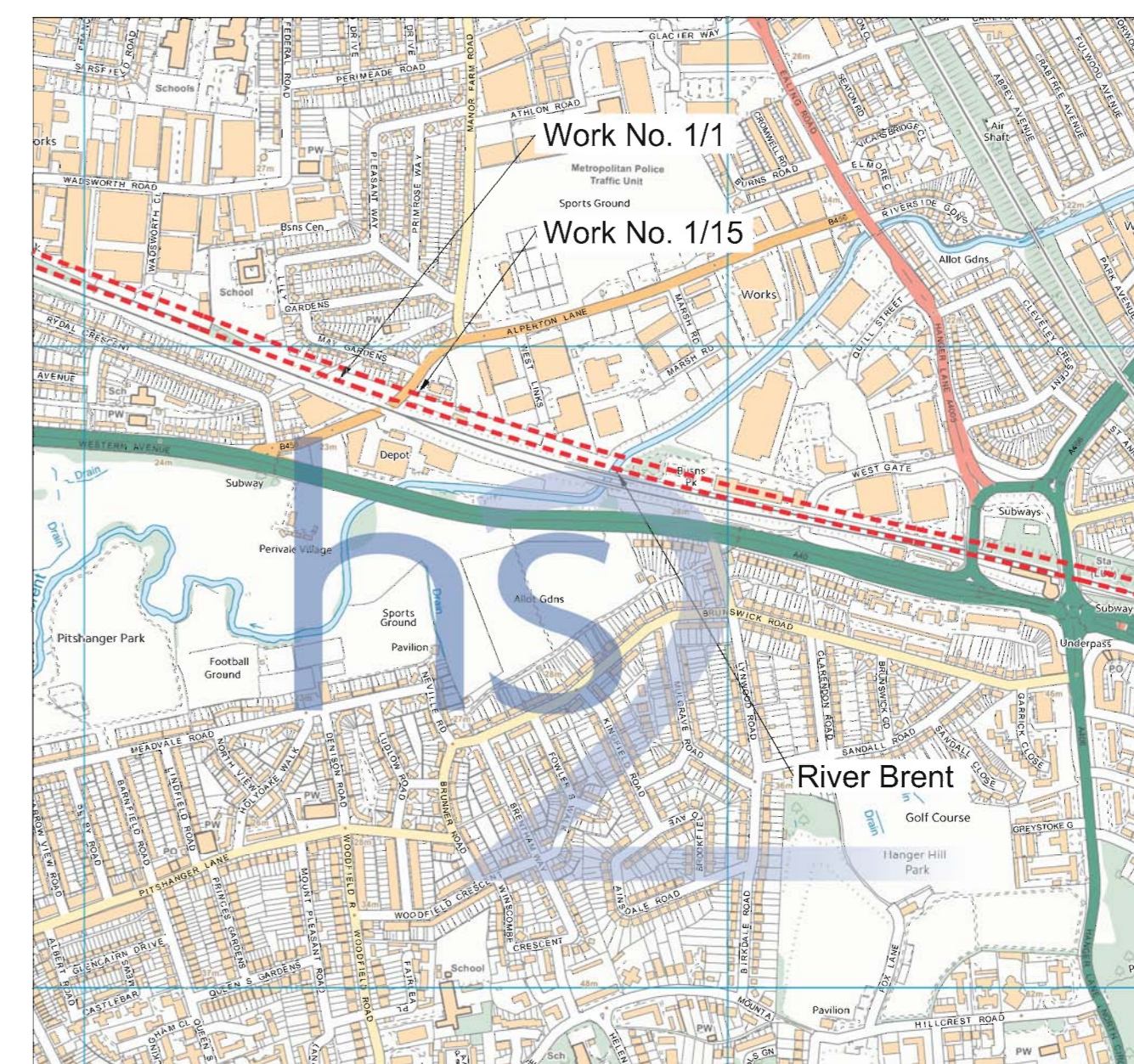


Proposed Bridge (Work No. 1/61) over River Pinn  
 Proposed Bridge (Work No. 1/63) over River Pinn  
 Proposed Bridge (Work No. 1/66) over River Pinn

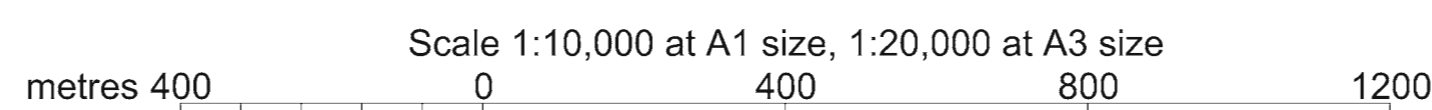
LONDON & MIDLANDS



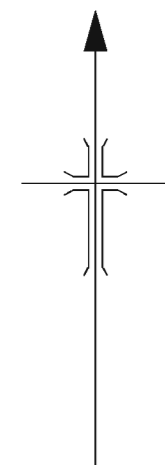
Proposed Tunnels (Works Nos. 1/1, 1/15) under Yeading Brook (Eastern Arm)  
 Proposed Tunnels (Works Nos. 1/1, 1/15) under Yeading Brook



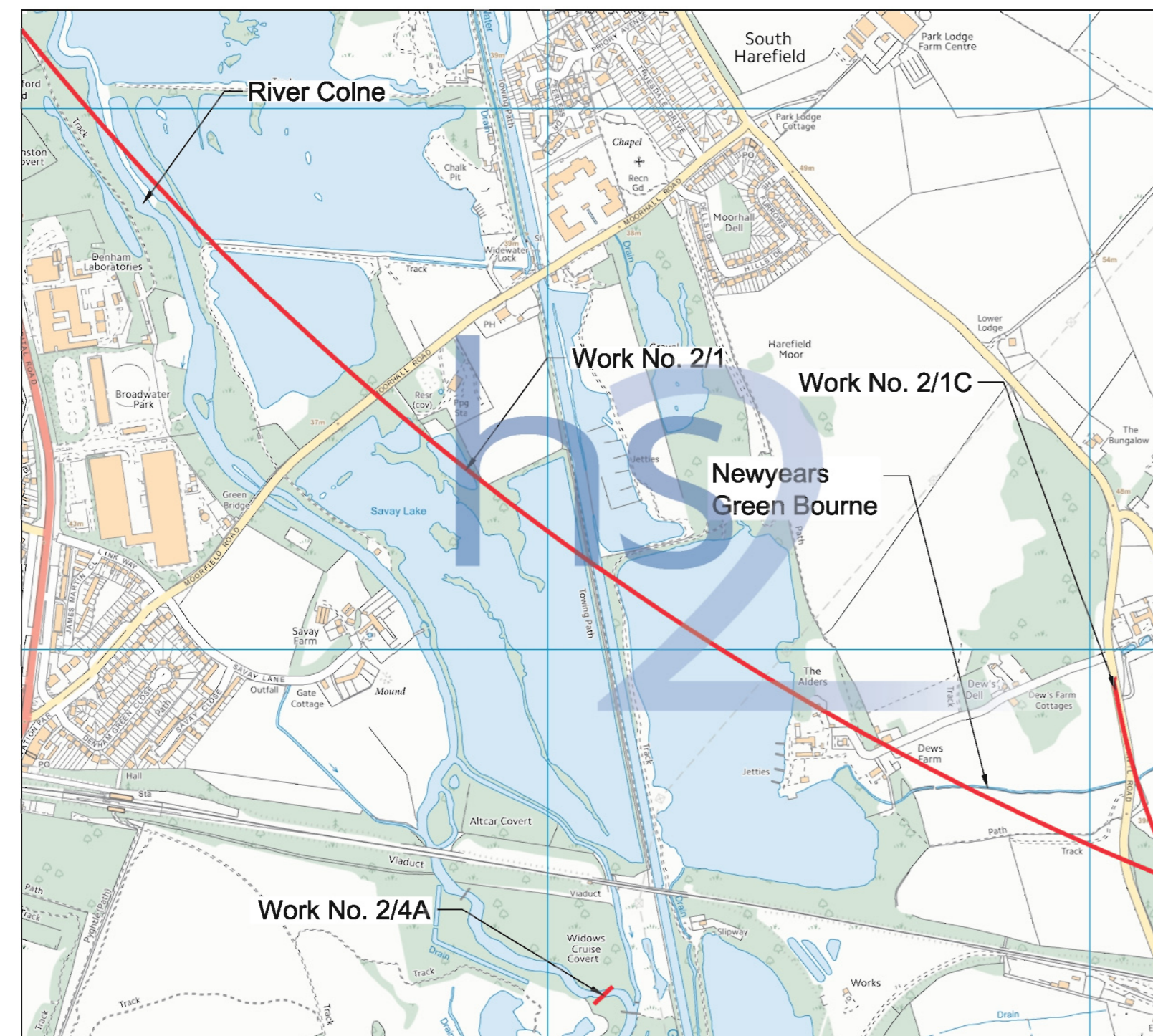
Proposed Tunnels (Works Nos. 1/1, 1/15) under River Brent



This map is based upon Ordnance Survey material with the permission of Ordnance Survey on behalf of the Controller of Her Majesty's Stationery Office. Crown Copyright. Unauthorised reproduction infringes Crown Copyright and may lead to prosecution or civil proceedings (Ordnance Survey Licence 100049190)

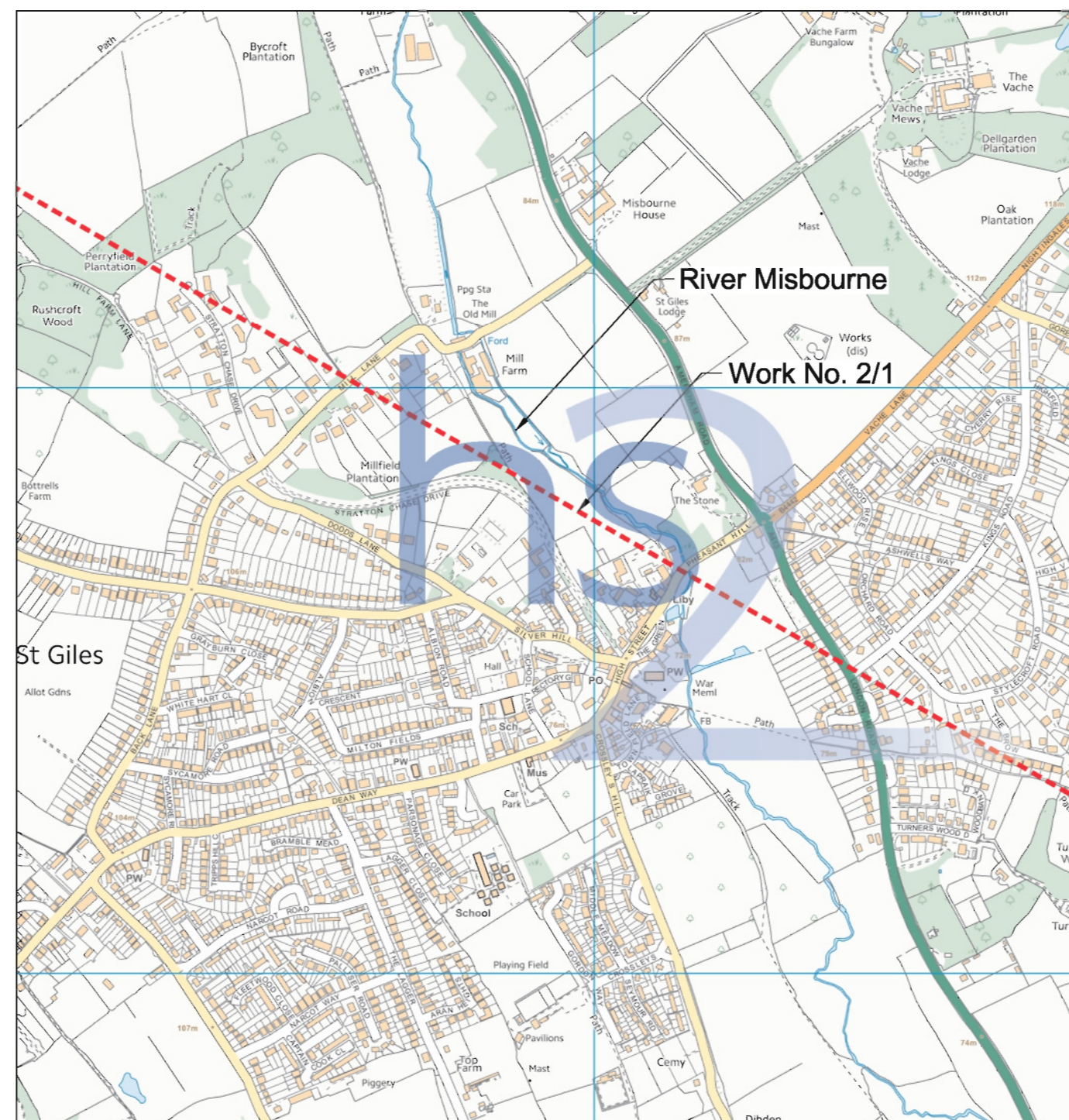


COUNTY OF BUCKINGHAMSHIRE  
DISTRICT OF SOUTH BUCKINGHAMSHIRE &  
LONDON BOROUGH OF HILLINGDON  
Works Nos. 2/1, 2/1C, 2/4A



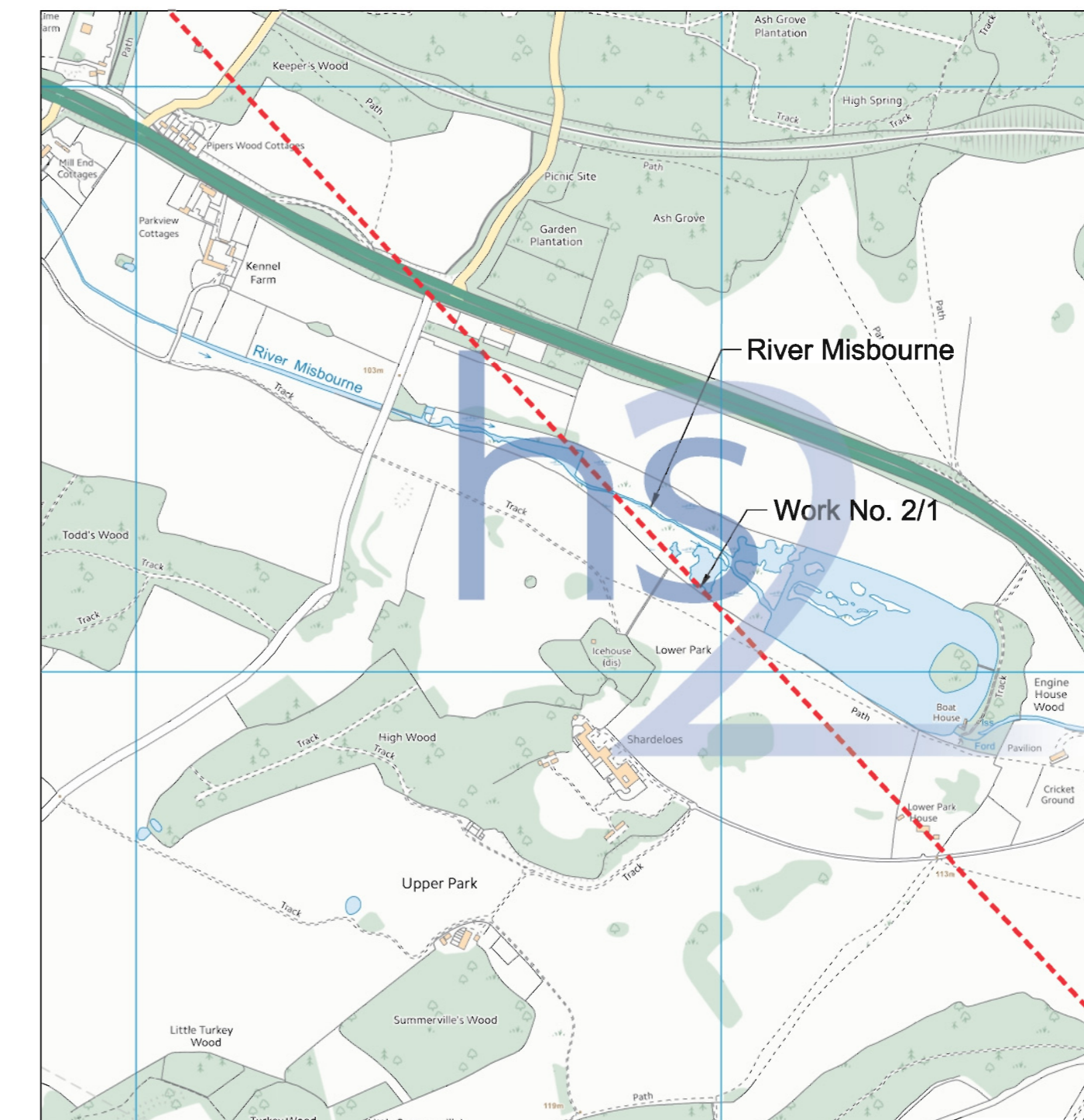
Proposed Viaduct (Work No. 2/1) over River Colne and Newyears Green Bourne  
Proposed Bridge (Work No. 2/1C) over Newyears Green Bourne  
Proposed Temporary Bridge (Work No. 2/4A) over River Colne

COUNTY OF BUCKINGHAMSHIRE  
DISTRICT OF CHILTERN  
Work No. 2/1



Proposed Tunnel under River Misbourne

COUNTY OF BUCKINGHAMSHIRE  
DISTRICT OF CHILTERN  
Work No. 2/1



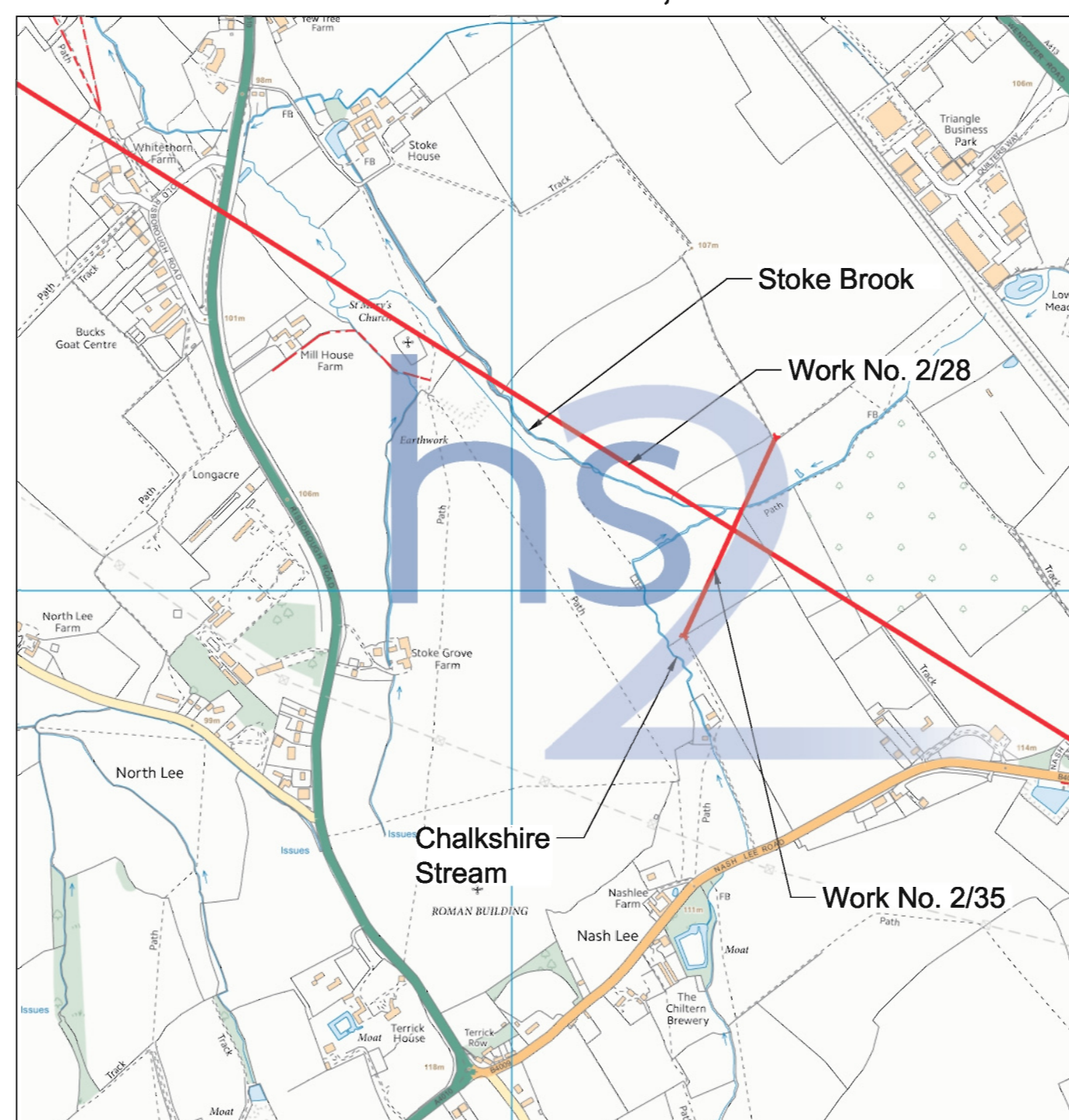
Proposed Tunnel under River Misbourne

COUNTY OF BUCKINGHAMSHIRE  
DISTRICT OF CHILTERN  
Work No. 2/11



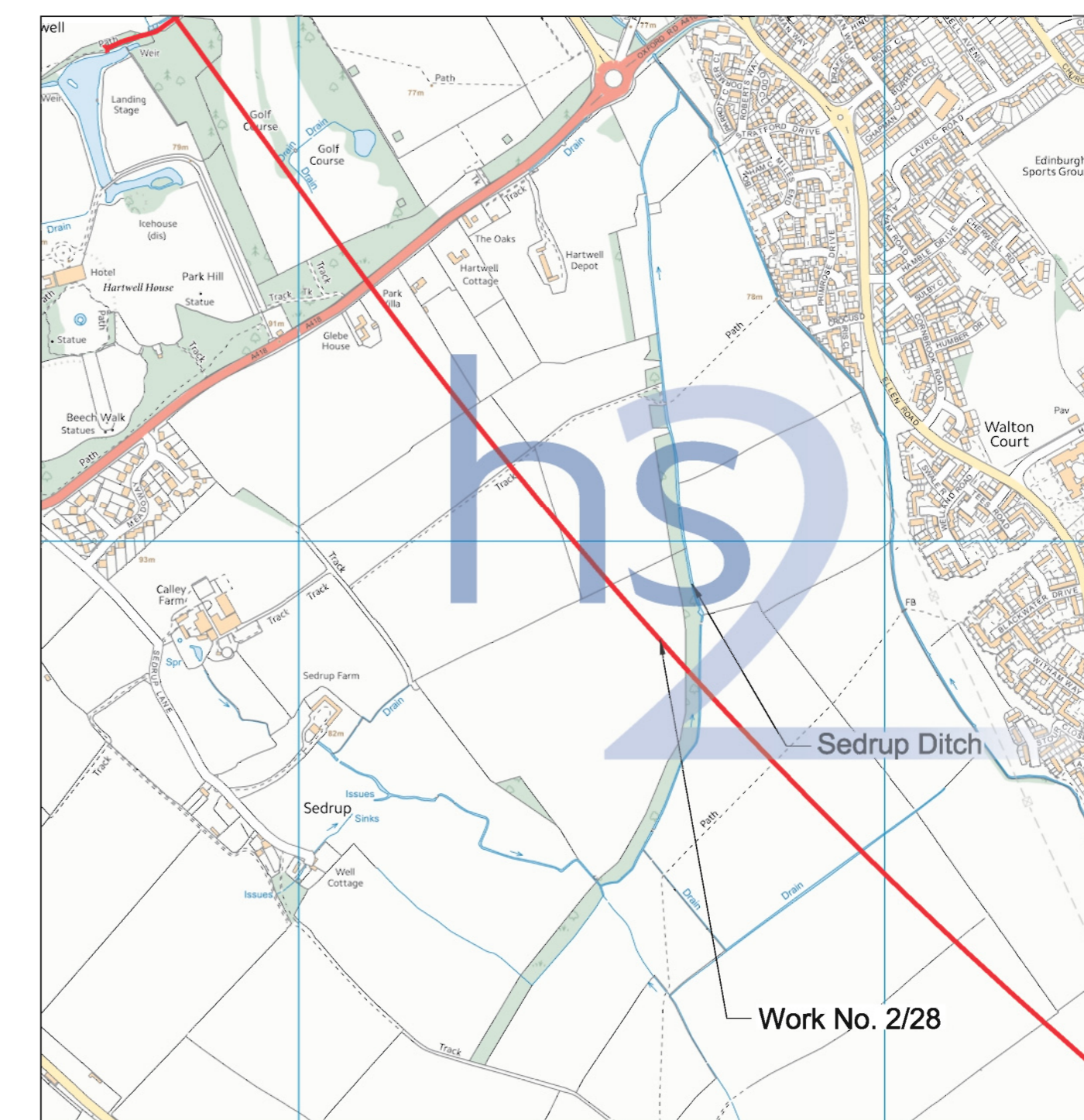
Proposed alteration to Bridge (Work No. 2/11) over River Misbourne

COUNTY OF BUCKINGHAMSHIRE  
DISTRICT OF AYLESBURY VALE  
Works Nos. 2/28, 2/35



Proposed Bridge (Work No. 2/28) over Stoke Brook  
Proposed Bridge (Work No. 2/35) over Stoke Brook  
Proposed Bridge (Work No. 2/28) over Chalkshire Stream

COUNTY OF BUCKINGHAMSHIRE  
DISTRICT OF AYLESBURY VALE  
Work No. 2/28

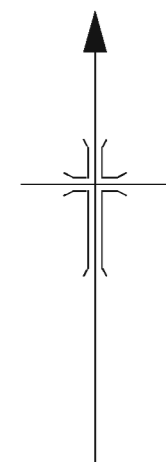


Proposed Bridge over Sedrup Ditch

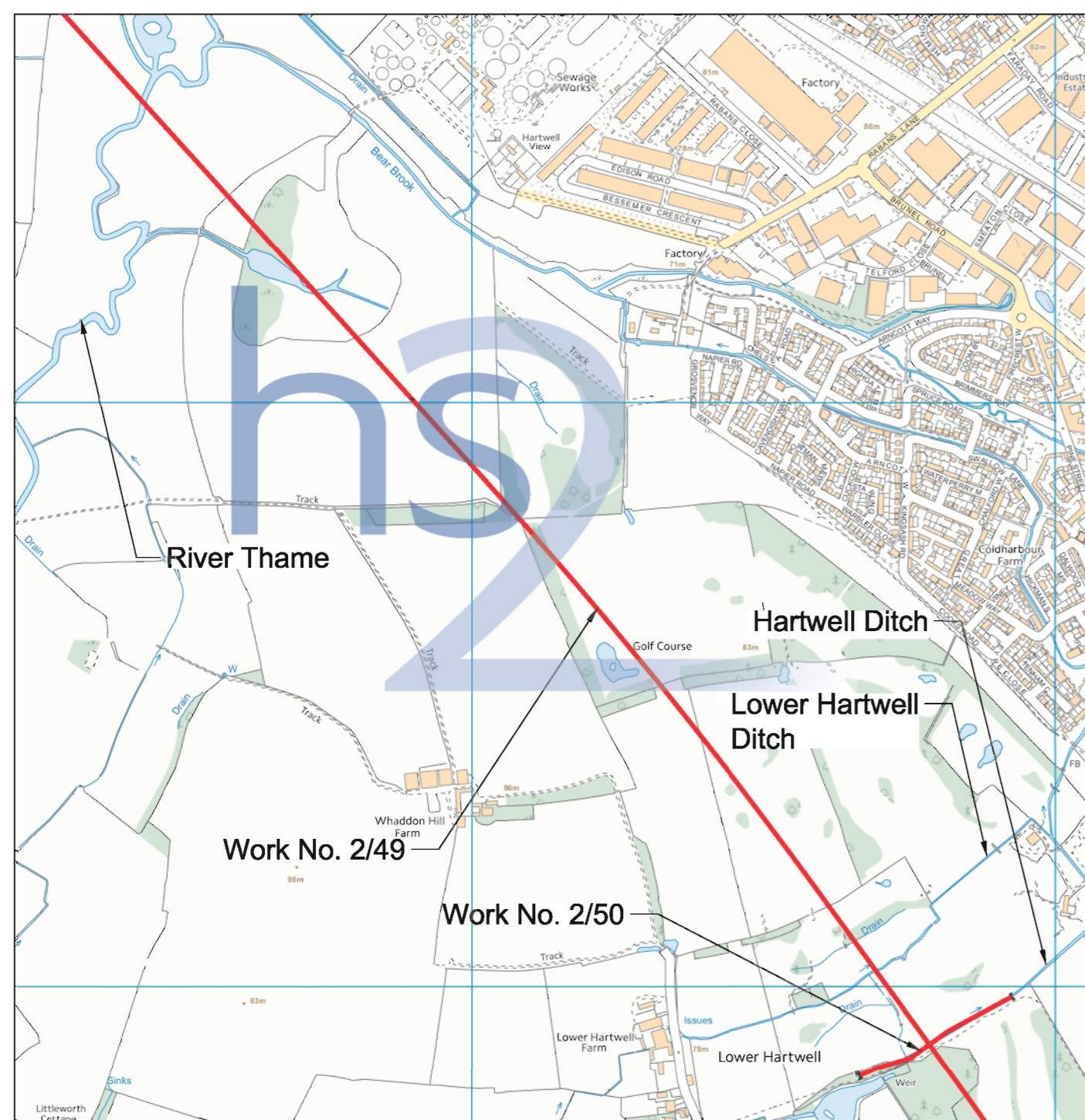
Scale 1:10000 at A1 size, 1:20000 at A3 size  
metres 400 0 400 800 1200

This map is based upon Ordnance Survey material with the permission of Ordnance Survey on behalf of the Controller of Her Majesty's Stationery Office Crown Copyright. Unauthorised reproduction infringes Crown Copyright and may lead to prosecution or civil proceedings (Ordnance Survey Licence 100049190)

Drawing No. C222-ATK-HY-DPL-020-220001 RevHB01

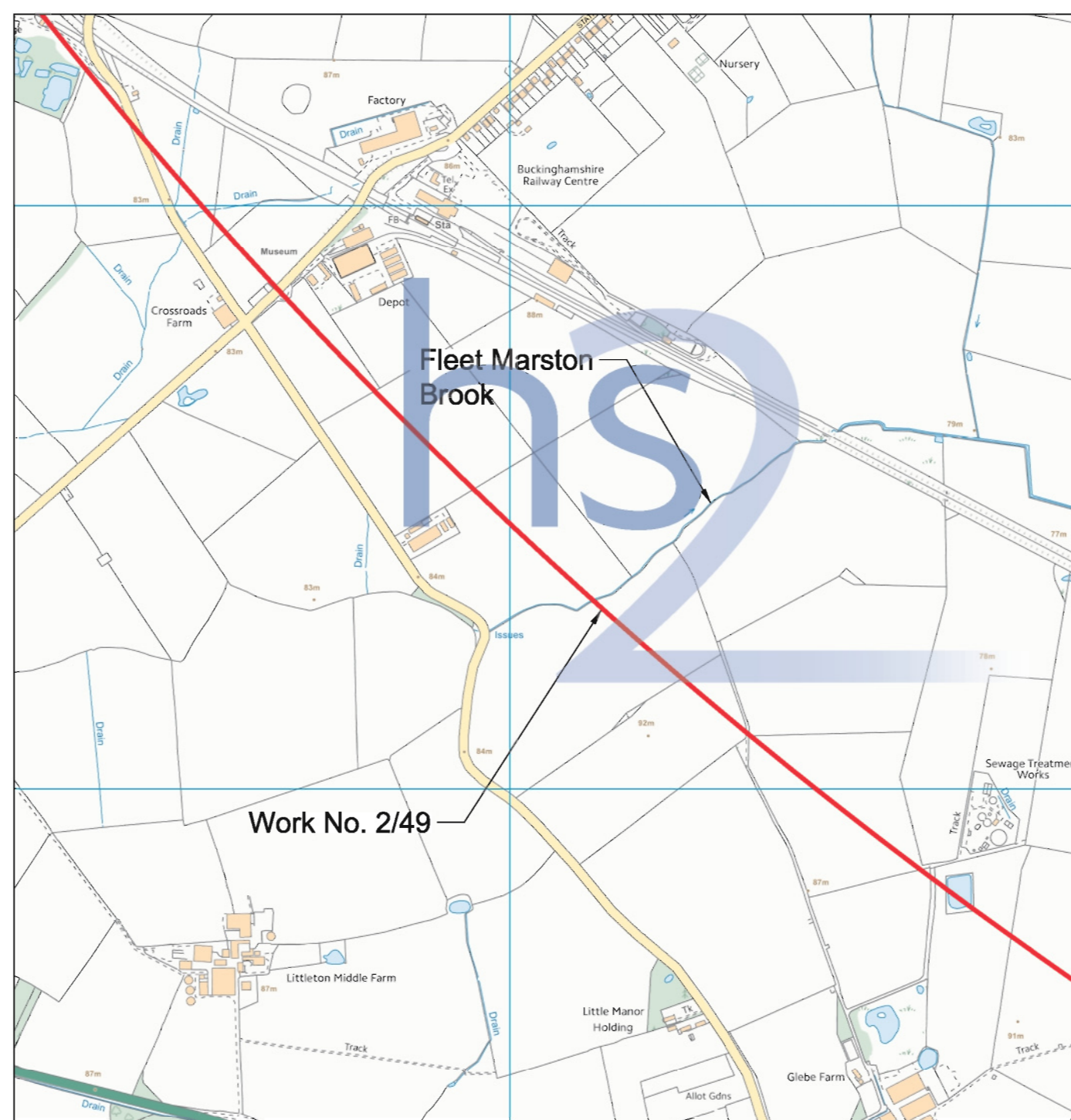


COUNTY OF BUCKINGHAMSHIRE  
DISTRICT OF AYLESBURY VALE  
Works Nos. 2/49, 2/50



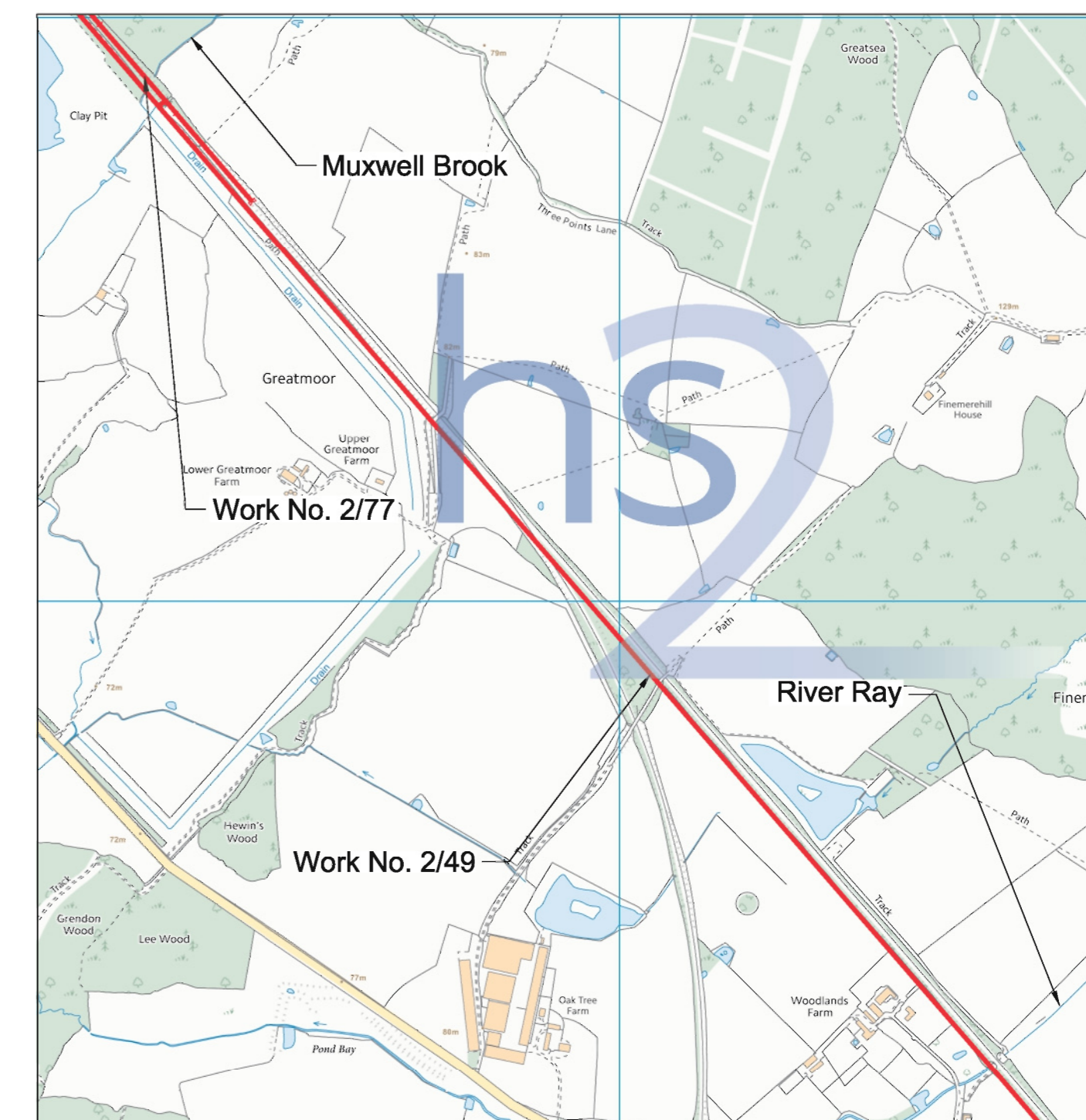
Proposed Bridge (Work No. 2/49) over Hartwell Ditch  
Proposed Bridge (Work No. 2/49) over Lower Hartwell Ditch  
Proposed Viaduct (Work No. 2/49) over River Thames  
Proposed Bridge (Work No. 2/50) over Hartwell Ditch

COUNTY OF BUCKINGHAMSHIRE  
DISTRICT OF AYLESBURY VALE  
Work No. 2/49



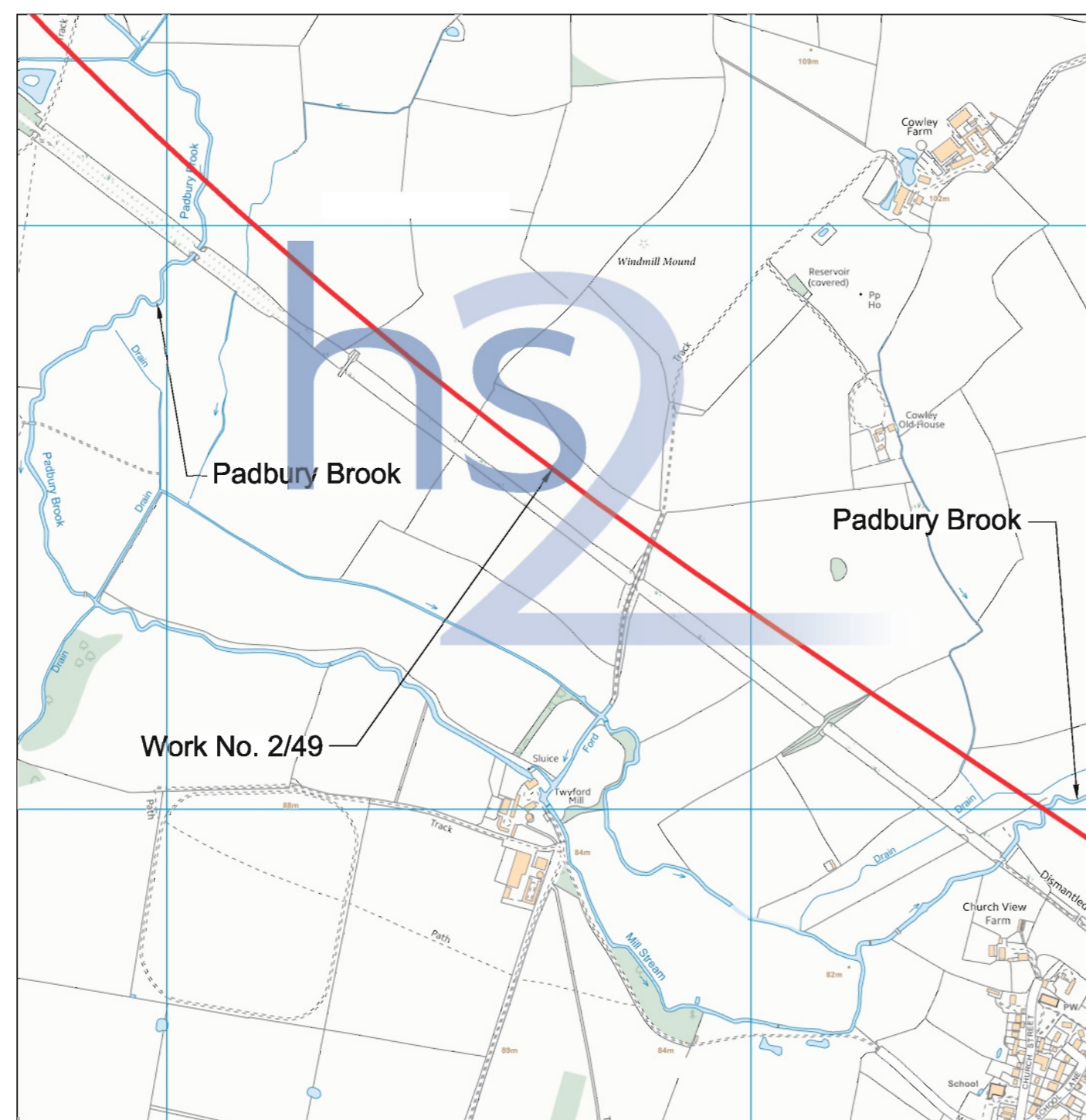
Proposed Bridge over Fleet Marston Brook

COUNTY OF BUCKINGHAMSHIRE  
DISTRICT OF AYLESBURY VALE  
Works Nos. 2/49, 2/77



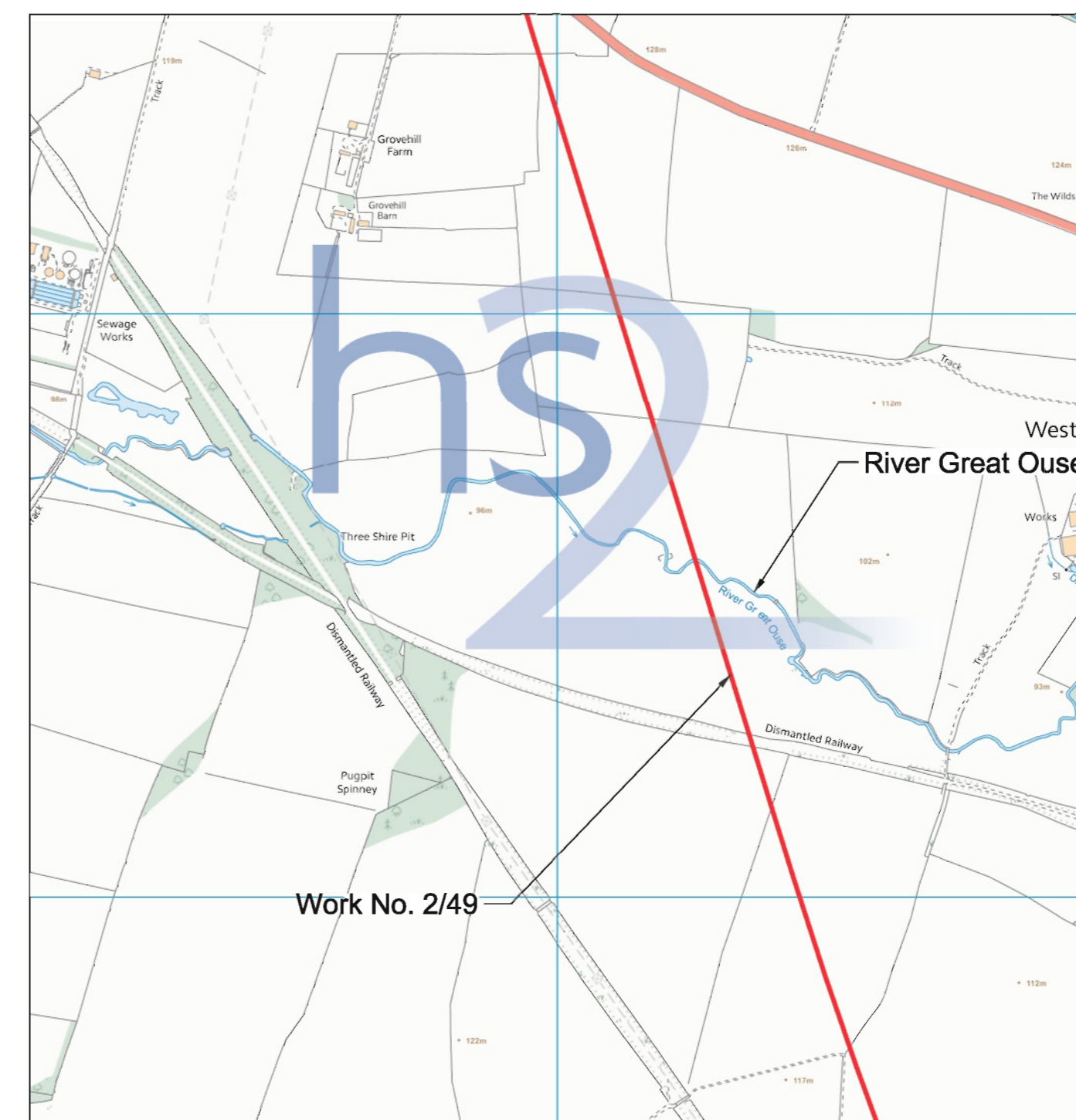
Proposed Bridge (Work No. 2/49) over River Ray and Muxwell Brook  
Proposed Bridge (Work No. 2/77) over Muxwell Brook

COUNTY OF OXFORDSHIRE  
DISTRICT OF CHERWELL &  
COUNTY OF BUCKINGHAMSHIRE  
DISTRICT OF AYLESBURY VALE  
Work No. 2/49



Proposed Viaducts over Padbury Brook

COUNTY OF OXFORDSHIRE  
DISTRICT OF CHERWELL &  
COUNTY OF BUCKINGHAMSHIRE  
DISTRICT OF AYLESBURY VALE  
Work No. 2/49

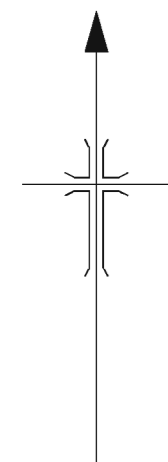


Proposed Viaduct over River Great Ouse

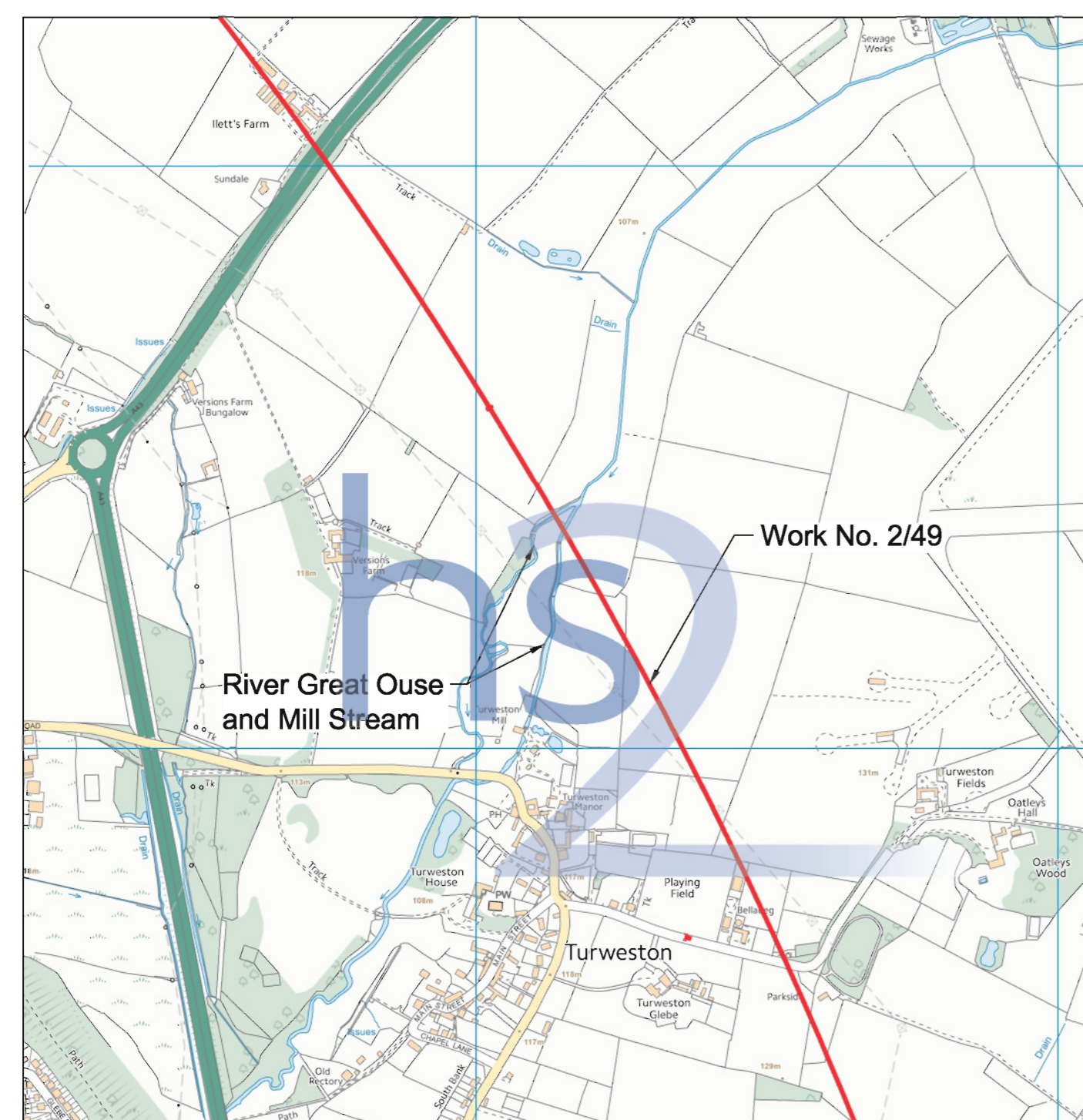
Scale 1:10000 at A1 size, 1:20000 at A3 size  
metres 400 0 400 800 1200

This map is based upon Ordnance Survey material with the permission of Ordnance Survey on behalf of the Controller of Her Majesty's Stationery Office Crown Copyright. Unauthorised reproduction infringes Crown Copyright and may lead to prosecution or civil proceedings (Ordnance Survey Licence 100049190)

Drawing No. C222-ATK-HY-DPL-020-220002 RevHB01

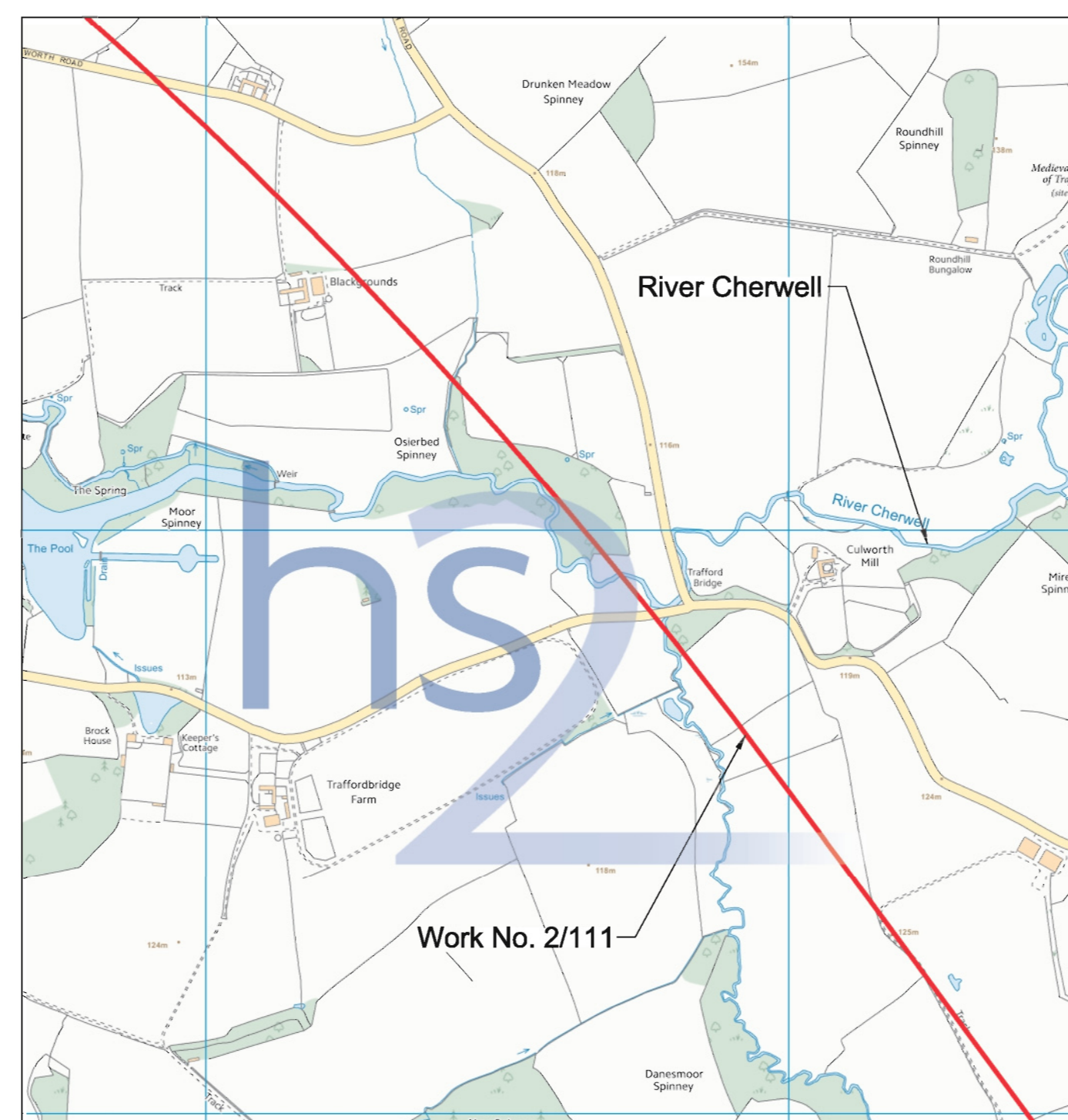


COUNTY OF BUCKINGHAMSHIRE  
DISTRICT OF AYLESBURY VALE &  
COUNTY OF NORTHAMPTONSHIRE  
DISTRICT OF SOUTH NORTHAMPTONSHIRE  
Work No. 2/49



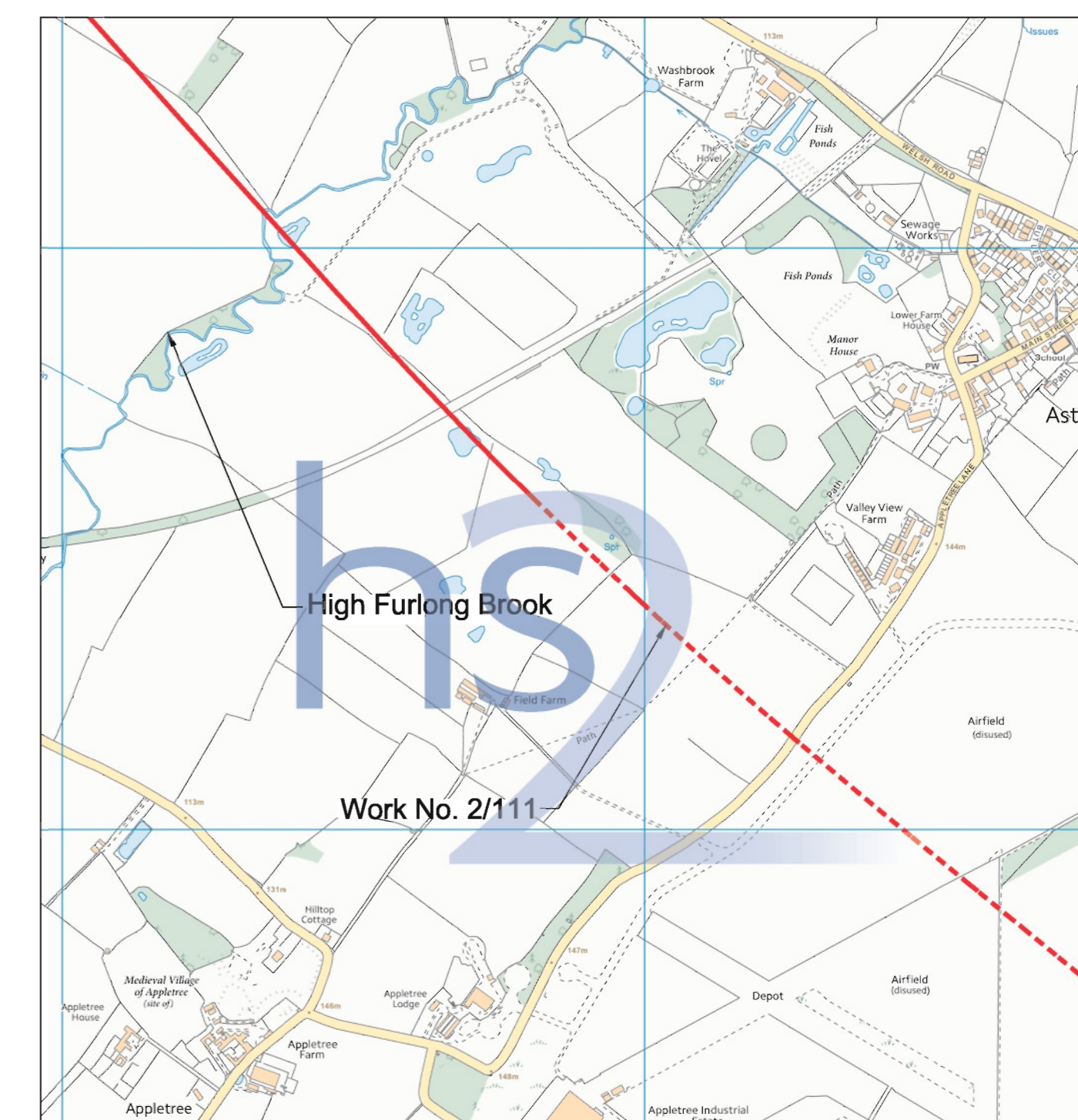
Proposed Viaduct over River Great Ouse and Mill Stream

COUNTY OF NORTHAMPTONSHIRE  
DISTRICT OF SOUTH NORTHAMPTONSHIRE  
Work No. 2/111



Proposed Viaduct over River Cherwell

COUNTY OF NORTHAMPTONSHIRE  
DISTRICT OF SOUTH NORTHAMPTONSHIRE  
Work No. 2/111

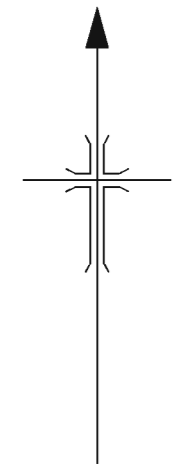


Proposed Viaduct over High Furlong Brook

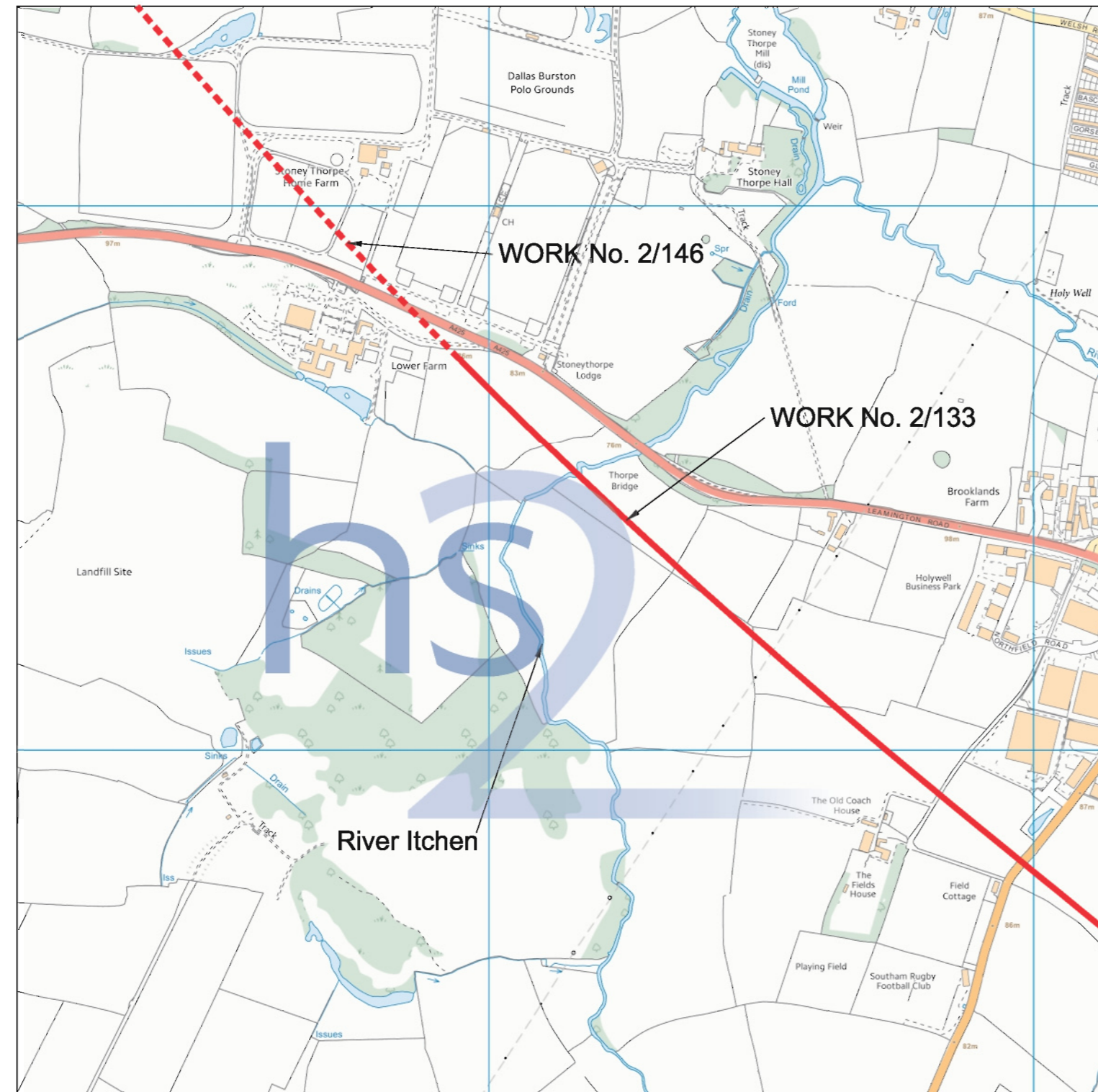
Scale 1:10000 at A1 size, 1:20000 at A3 size  
metres 400 0 400 800 1200

This map is based upon Ordnance Survey material with the permission of Ordnance Survey on behalf of the Controller of Her Majesty's Stationery Office Crown Copyright. Unauthorised reproduction infringes Crown Copyright and may lead to prosecution or civil proceedings (Ordnance Survey Licence 100049190)

Drawing No. C222-ATK-HY-DPL-020-220003 RevHB01

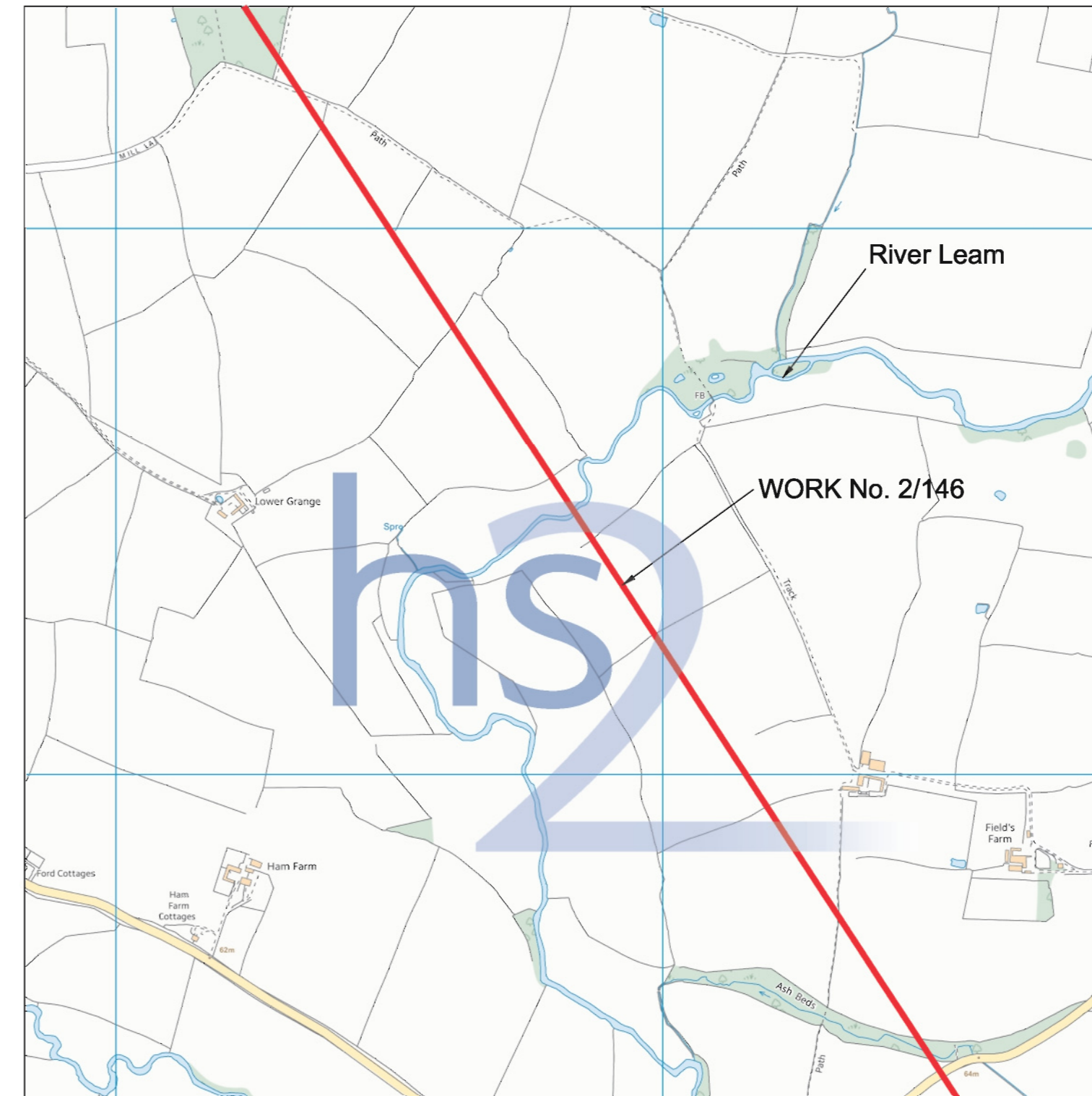


COUNTY OF WARWICKSHIRE  
DISTRICT OF STRATFORD-ON-AVON  
WORK No. 2/133



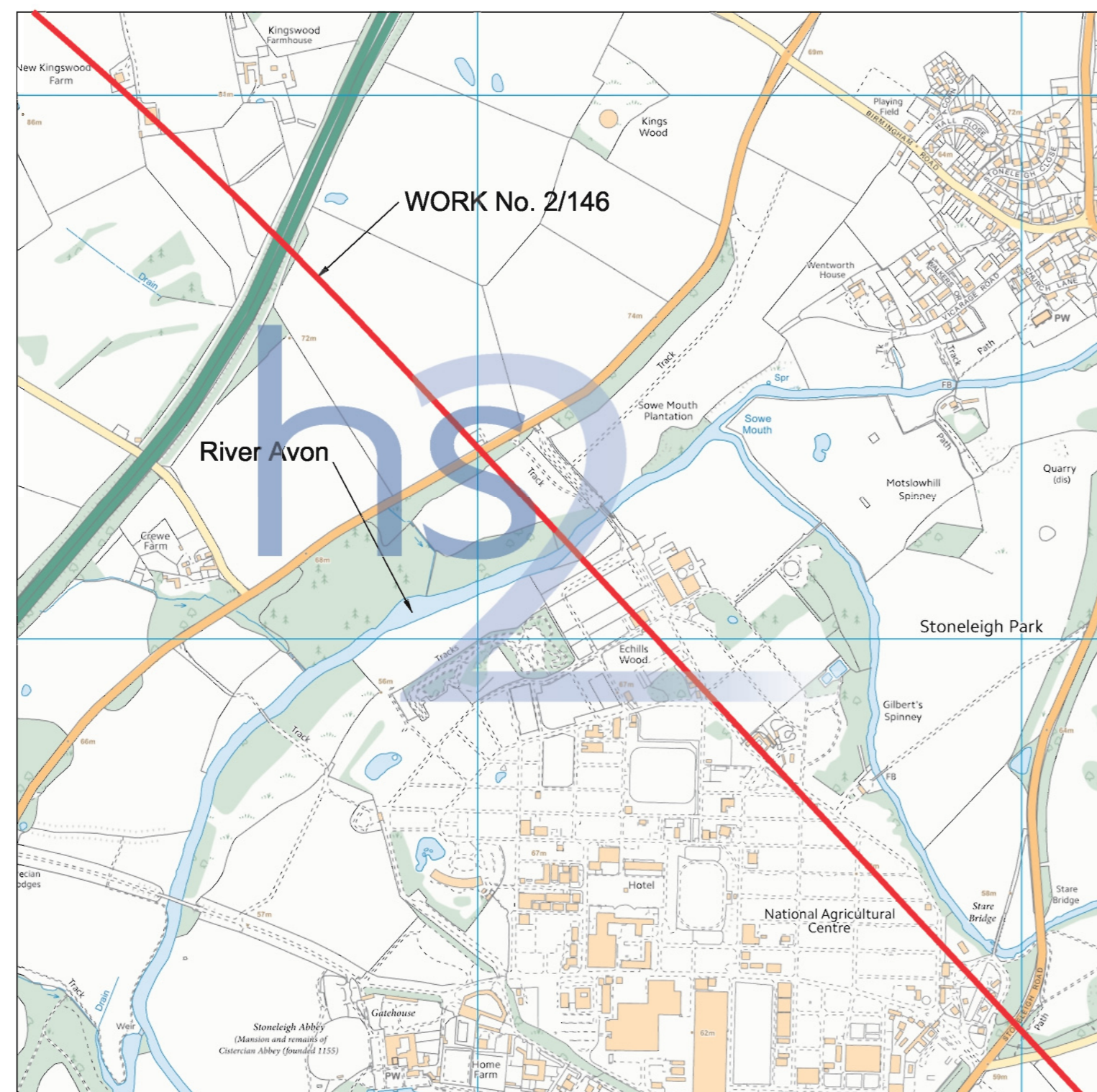
Proposed Viaduct over River Itchen

COUNTY OF WARWICKSHIRE  
DISTRICT OF WARWICK  
WORK No. 2/146



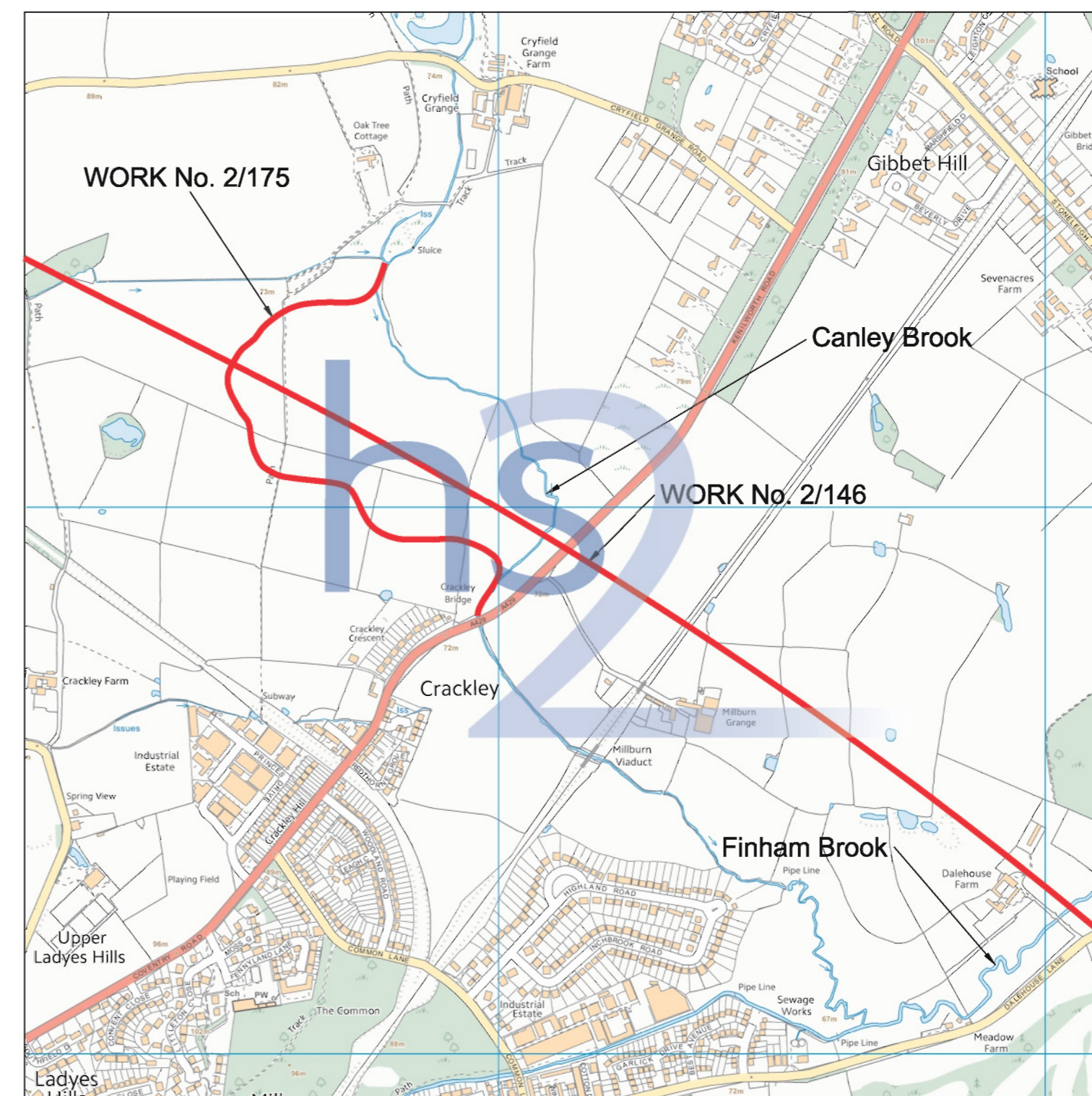
Proposed Viaduct over River Leam

COUNTY OF WARWICKSHIRE  
DISTRICT OF WARWICK  
WORK No. 2/146



Proposed Bridge over River Avon

COUNTY OF WARWICKSHIRE  
DISTRICT OF WARWICK  
WORK No. 2/146

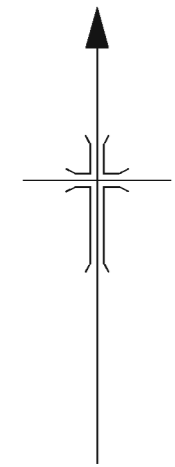


Proposed Viaducts (Work No. 2/146) over Finham Brook and Canley Brook

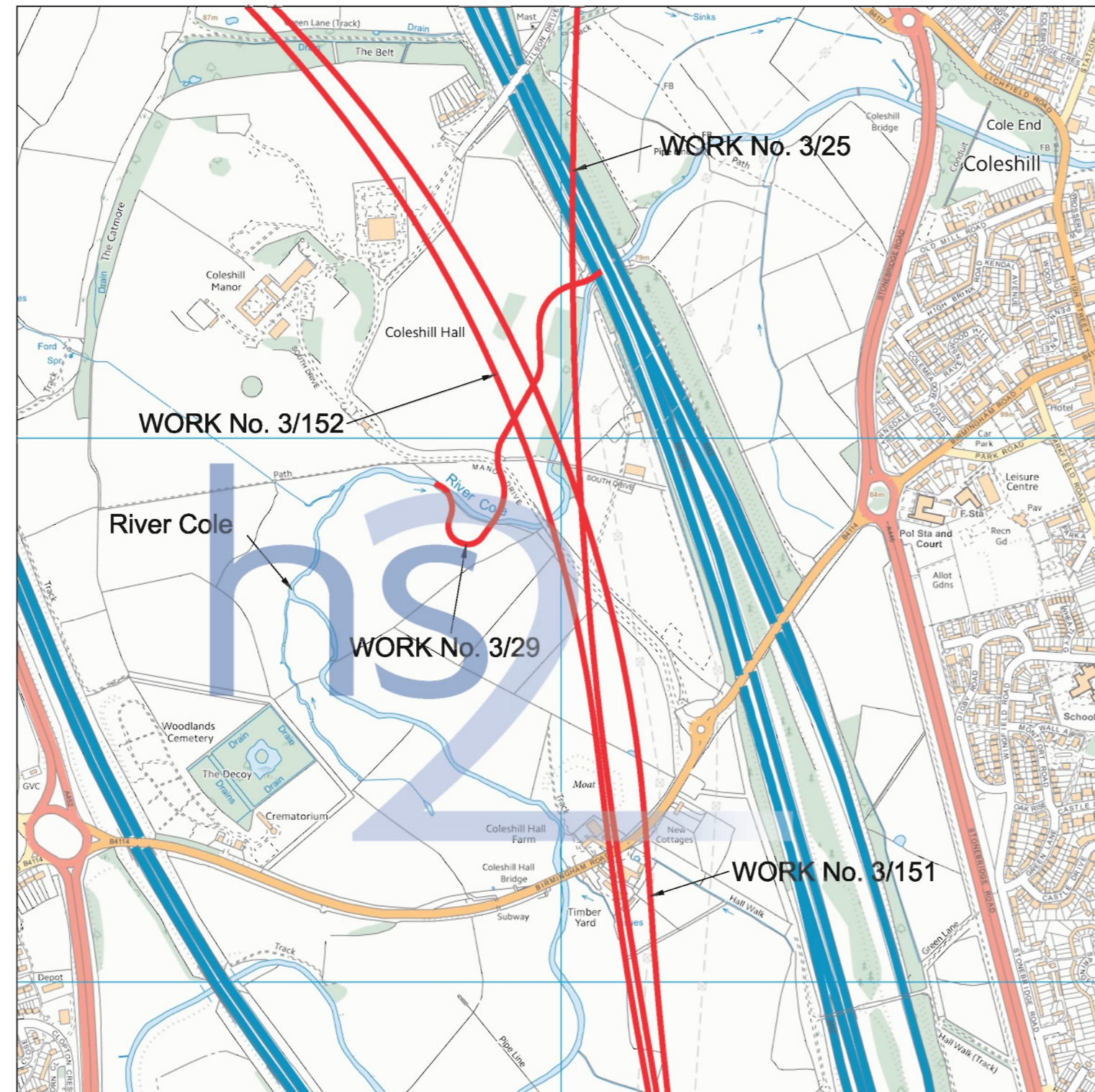
This map is based upon ordnance survey material with the permission of ordnance survey on behalf of the controller of Her Majesty's stationery office crown copyright. Unauthorised reproduction infringes crown copyright and may lead to prosecution or civil proceedings (ordnance survey licence 100049190)

Scale 1:10000 at A1 size, 1:20000 at A3 size  
metres 400 0 400 800 1200



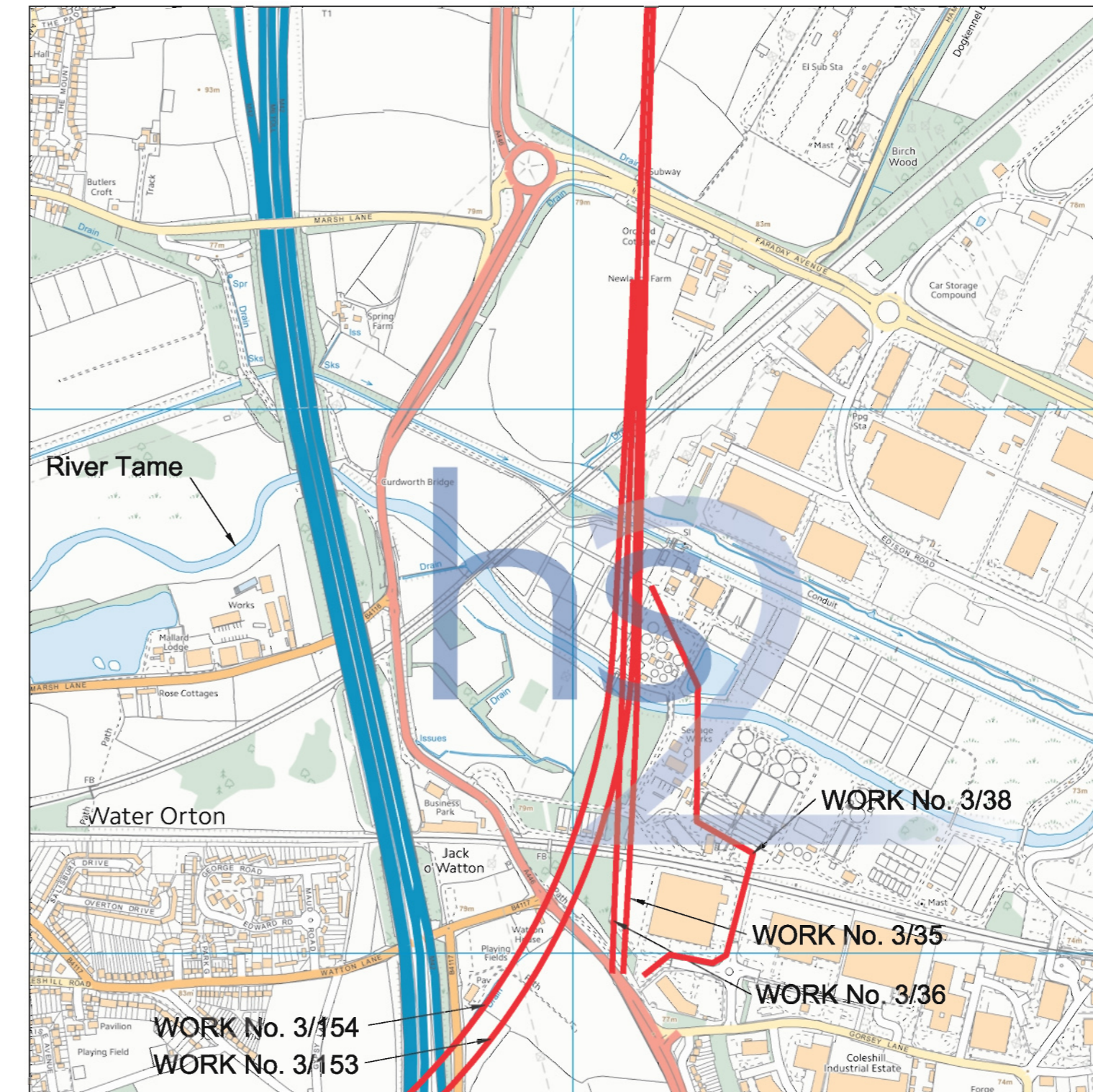


COUNTY OF WARWICKSHIRE  
DISTRICT OF NORTH WARWICKSHIRE  
WORKS Nos. 3/25, 3/151 & 3/152



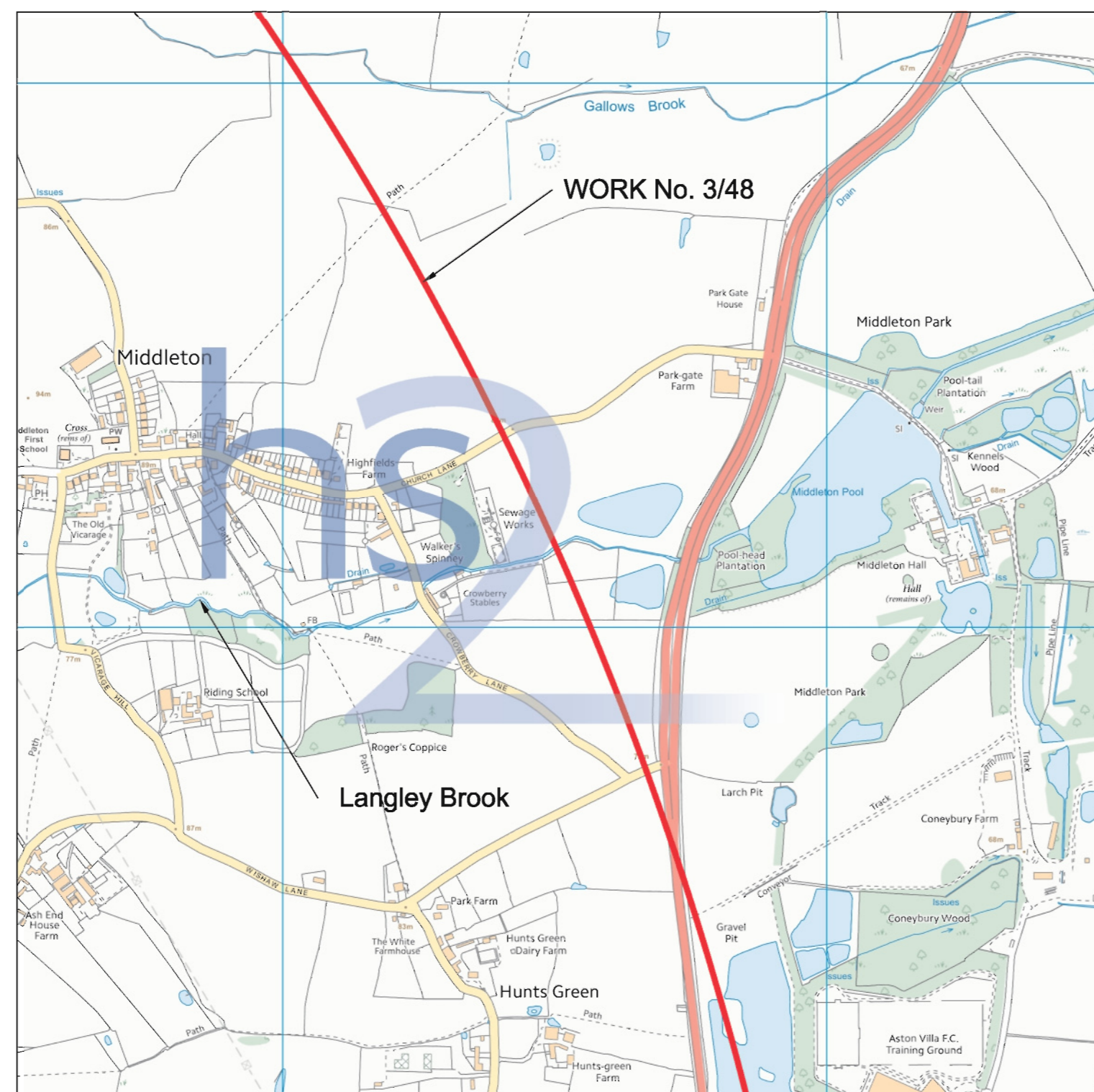
Proposed Viaducts (Works Nos. 3/25, 3/151 & 3/152) over River Cole

COUNTY OF WARWICKSHIRE  
DISTRICT OF NORTH WARWICKSHIRE  
WORKS Nos. 3/35, 3/36, 3/153 & 3/154



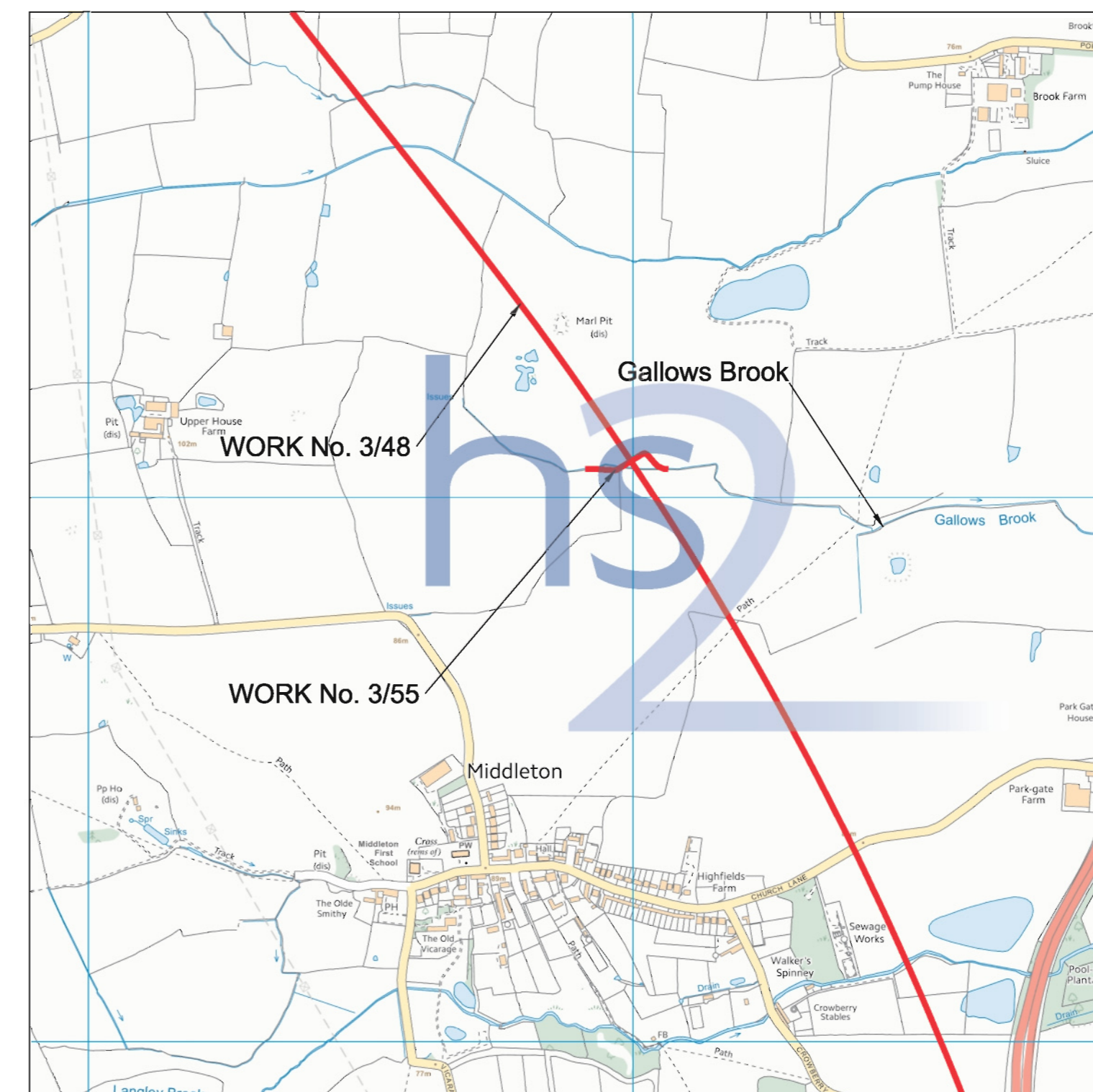
Proposed Viaducts (Works Nos. 3/35, 3/36, 3/153 & 3/154) over River Tame  
Proposed Gas Main Diversion (Work No. 3/38) over River Tame

COUNTY OF WARWICKSHIRE  
DISTRICT OF NORTH WARWICKSHIRE  
WORK No. 3/48



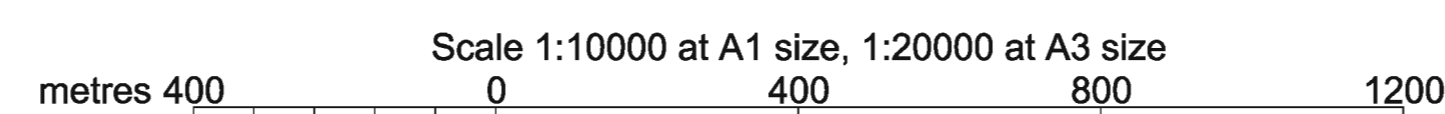
Proposed Viaduct over Langley Brook

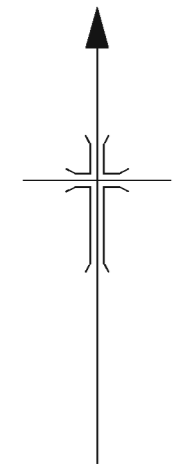
COUNTY OF WARWICKSHIRE  
DISTRICT OF NORTH WARWICKSHIRE  
WORK No. 3/48



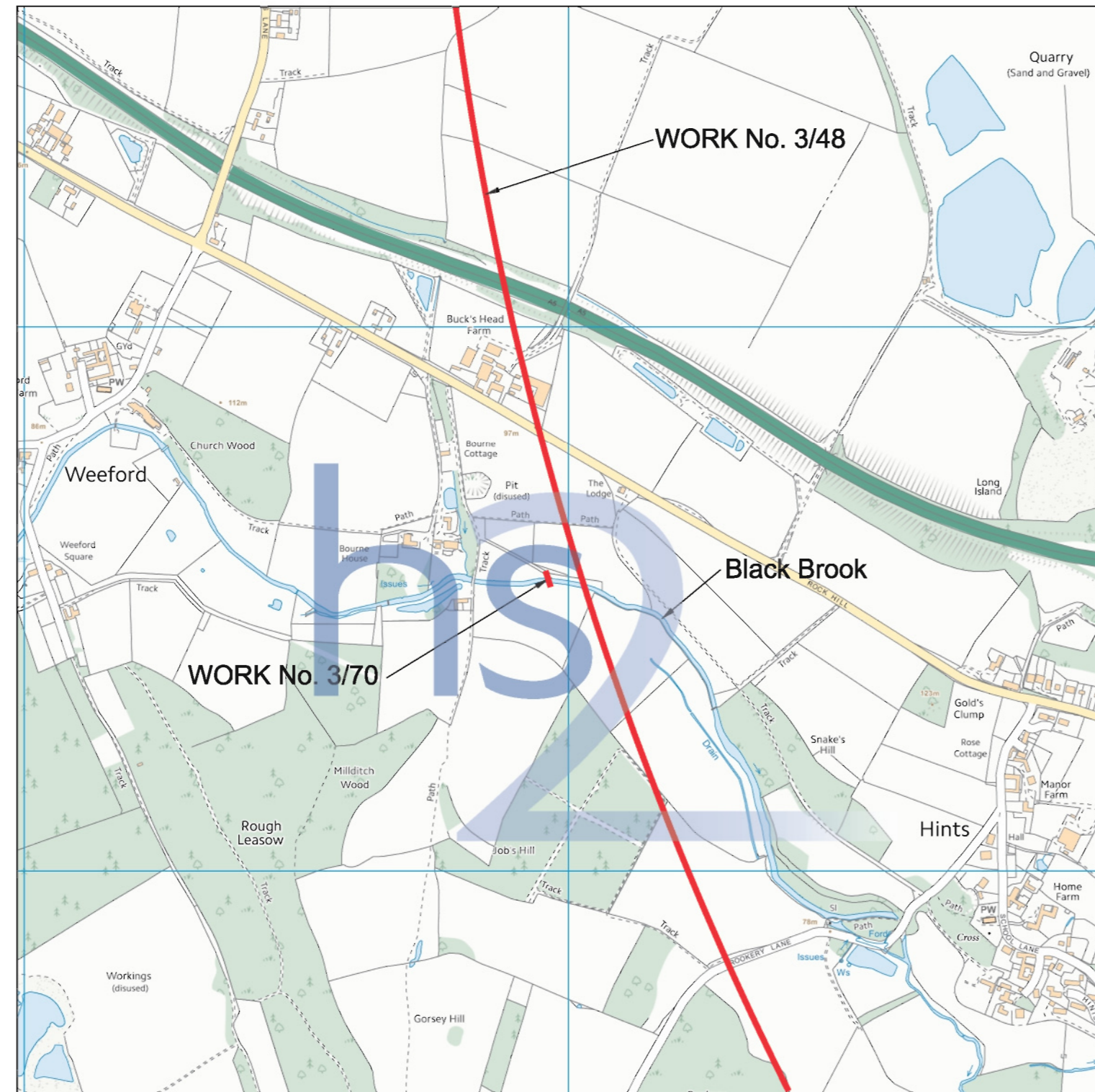
Proposed Bridge (Work No. 3/48) over Gallows Brook

This map is based upon Ordnance Survey material with the permission of Ordnance Survey on behalf of the Controller of Her Majesty's Stationery Office Crown Copyright. Unauthorised reproduction infringes Crown Copyright and may lead to prosecution or civil proceedings (Ordnance Survey Licence 100049190)



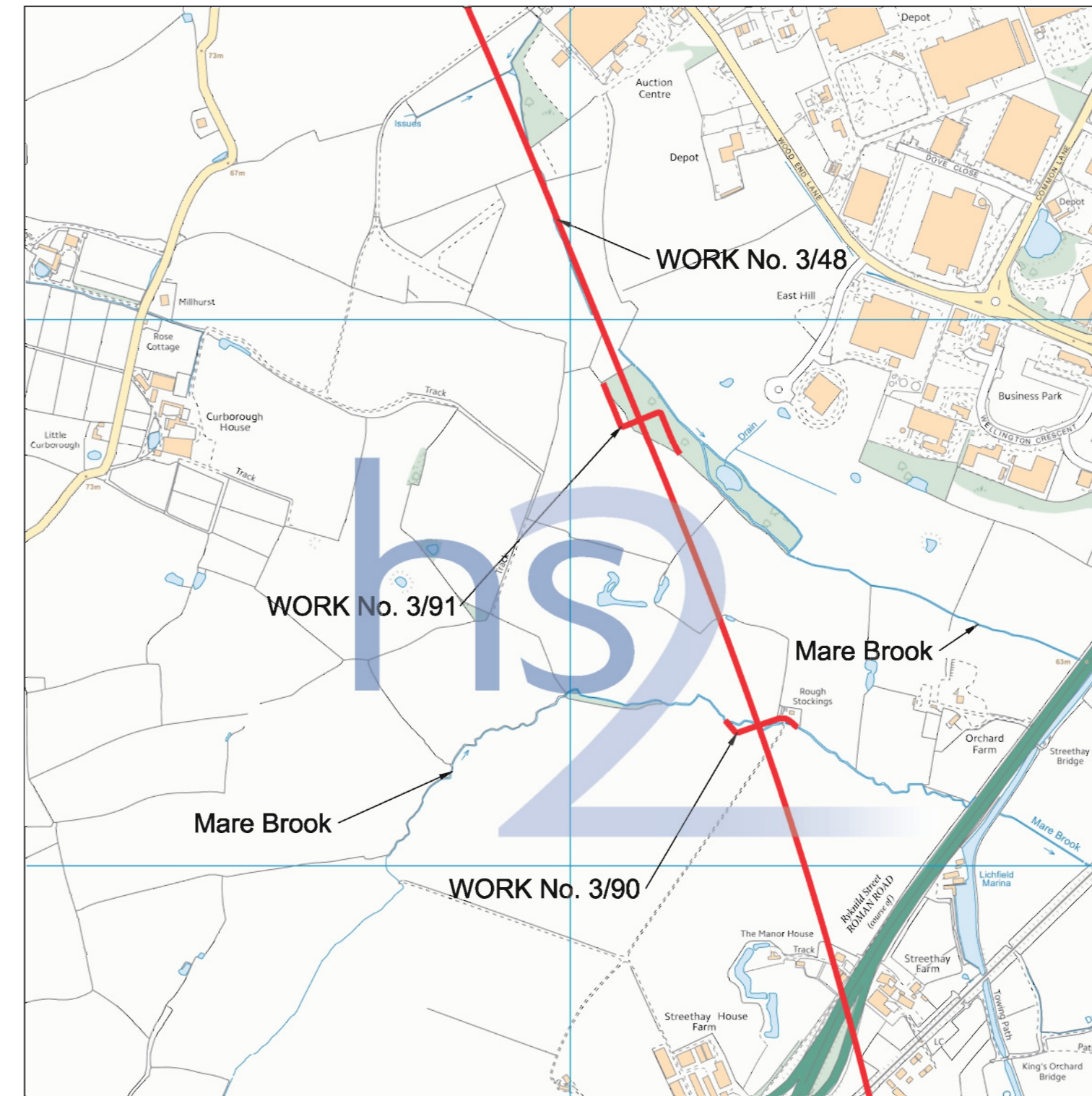


COUNTY OF STAFFORDSHIRE  
DISTRICT OF LICHFIELD  
WORKS Nos. 3/48 & 3/70



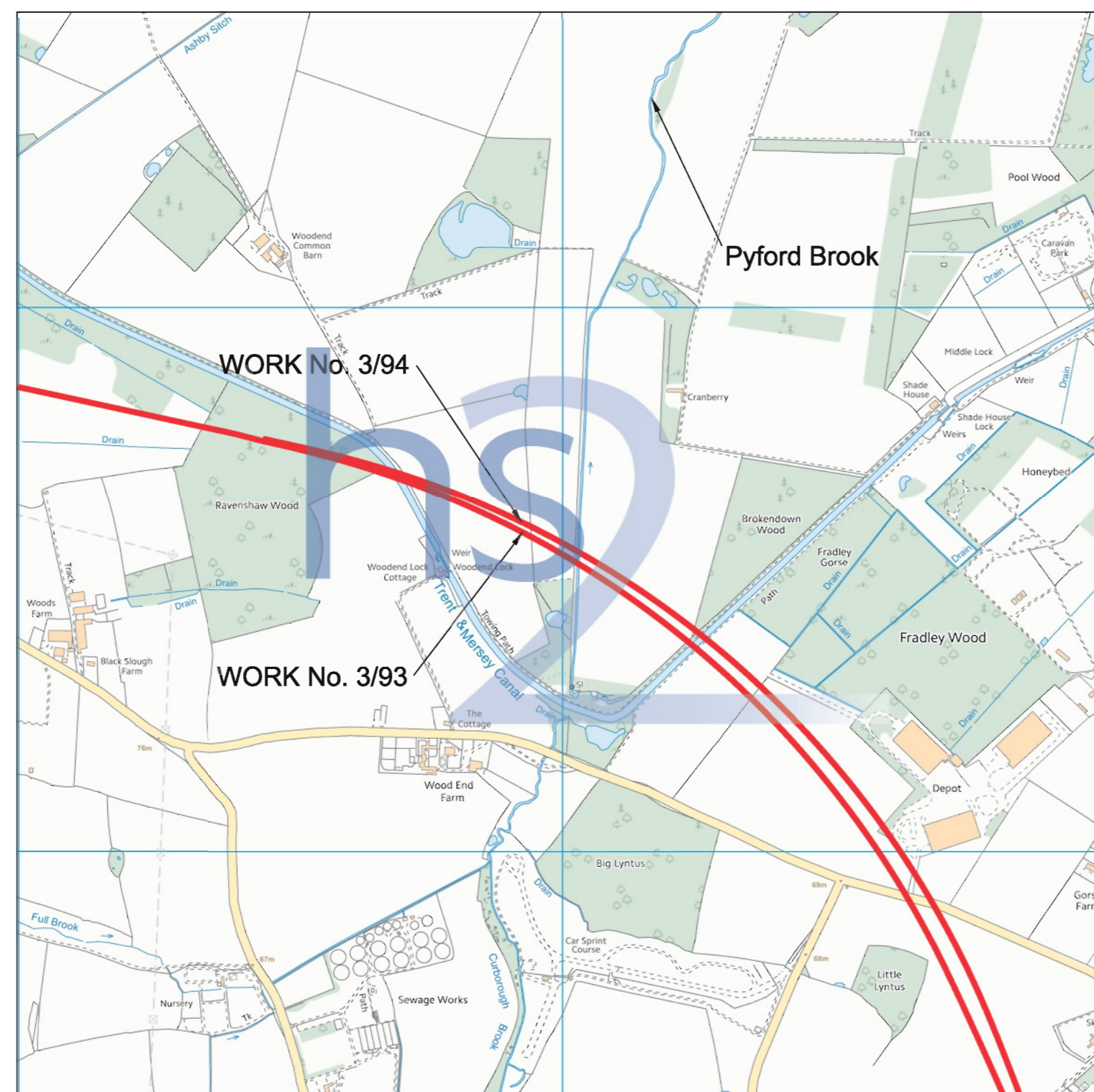
Proposed Viaduct (Work No. 3/48) over Black Brook  
Proposed Temporary Bridge (Work No. 3/70) over Black Brook

COUNTY OF STAFFORDSHIRE  
DISTRICT OF LICHFIELD  
WORK No. 3/48



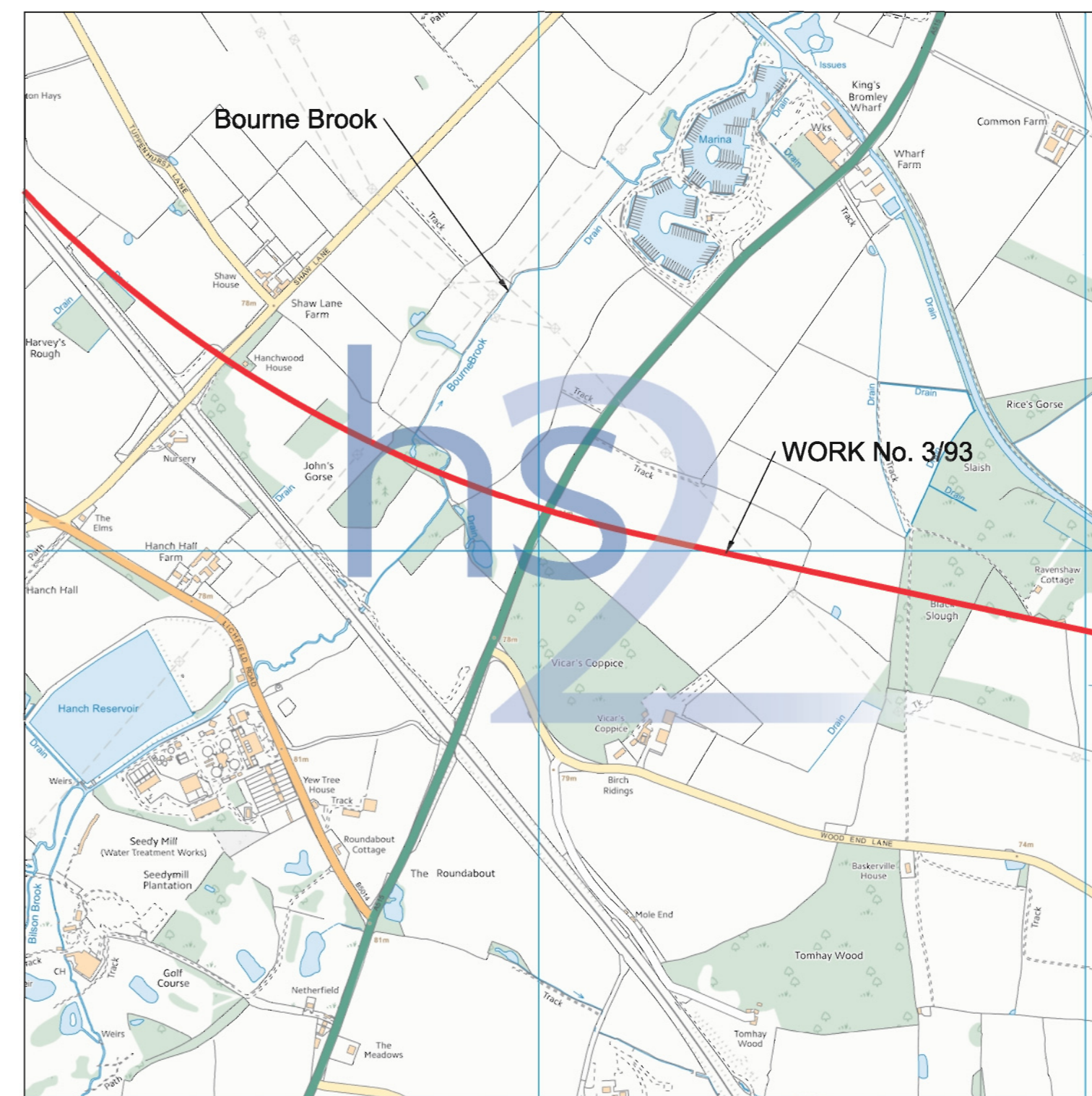
Proposed Bridges over Mare Brook.

COUNTY OF STAFFORDSHIRE  
DISTRICT OF LICHFIELD  
WORKS Nos. 3/93 & 3/94



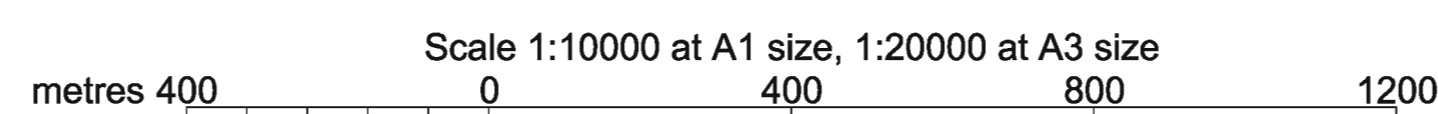
Proposed Viaducts (Works Nos. 3/93 & 3/94) over Pyford Brook

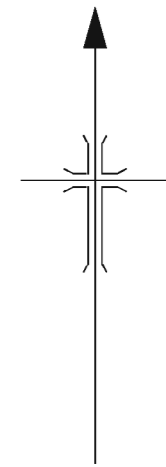
COUNTY OF STAFFORDSHIRE  
DISTRICT OF LICHFIELD  
WORK No. 3/93



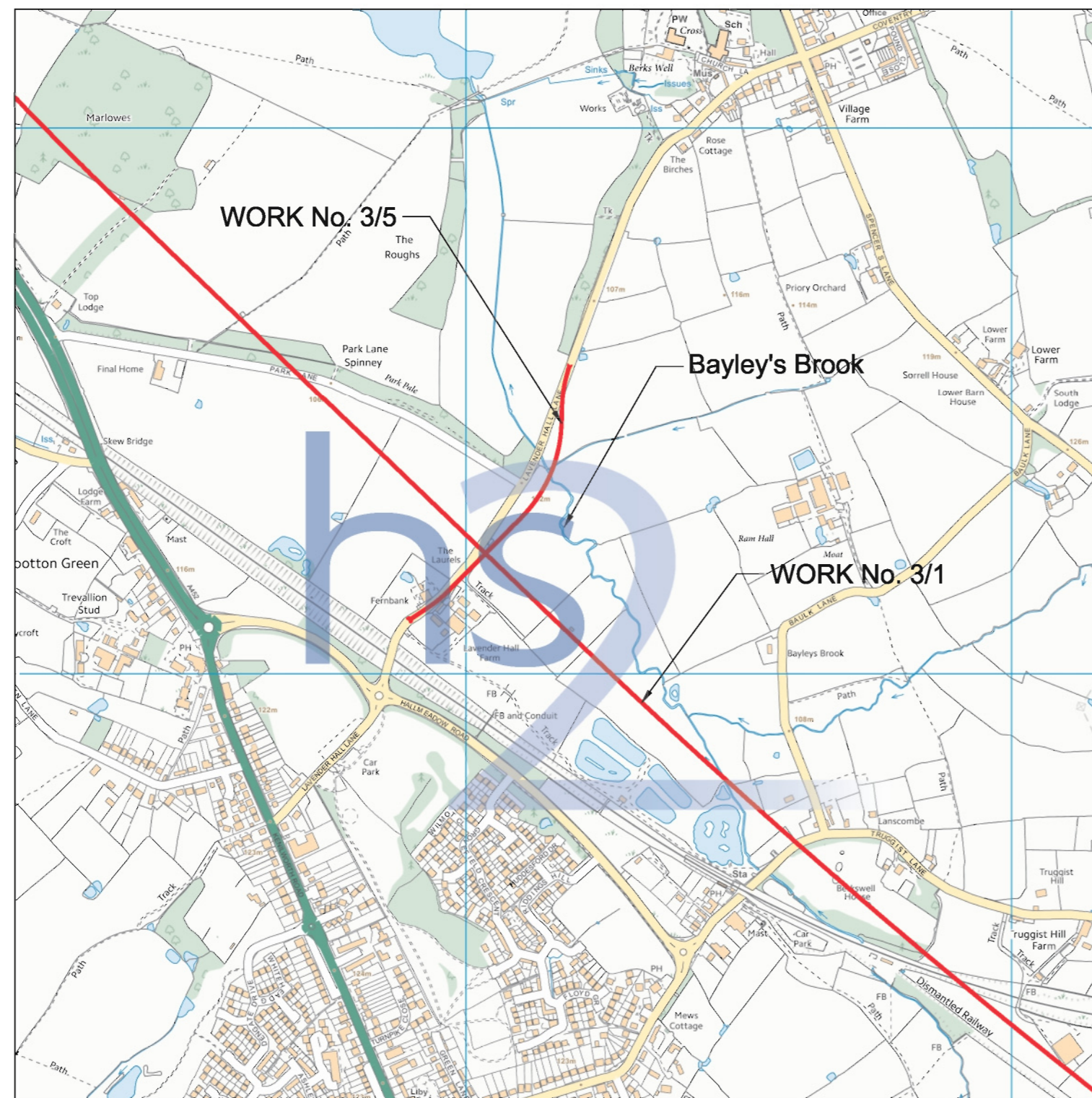
Proposed Viaduct over Bourne Brook

This map is based upon Ordnance Survey material with the permission of Ordnance Survey on behalf of the Controller of Her Majesty's Stationery Office Crown Copyright. Unauthorised reproduction infringes Crown Copyright and may lead to prosecution or civil proceedings (Ordnance Survey Licence 100049190)



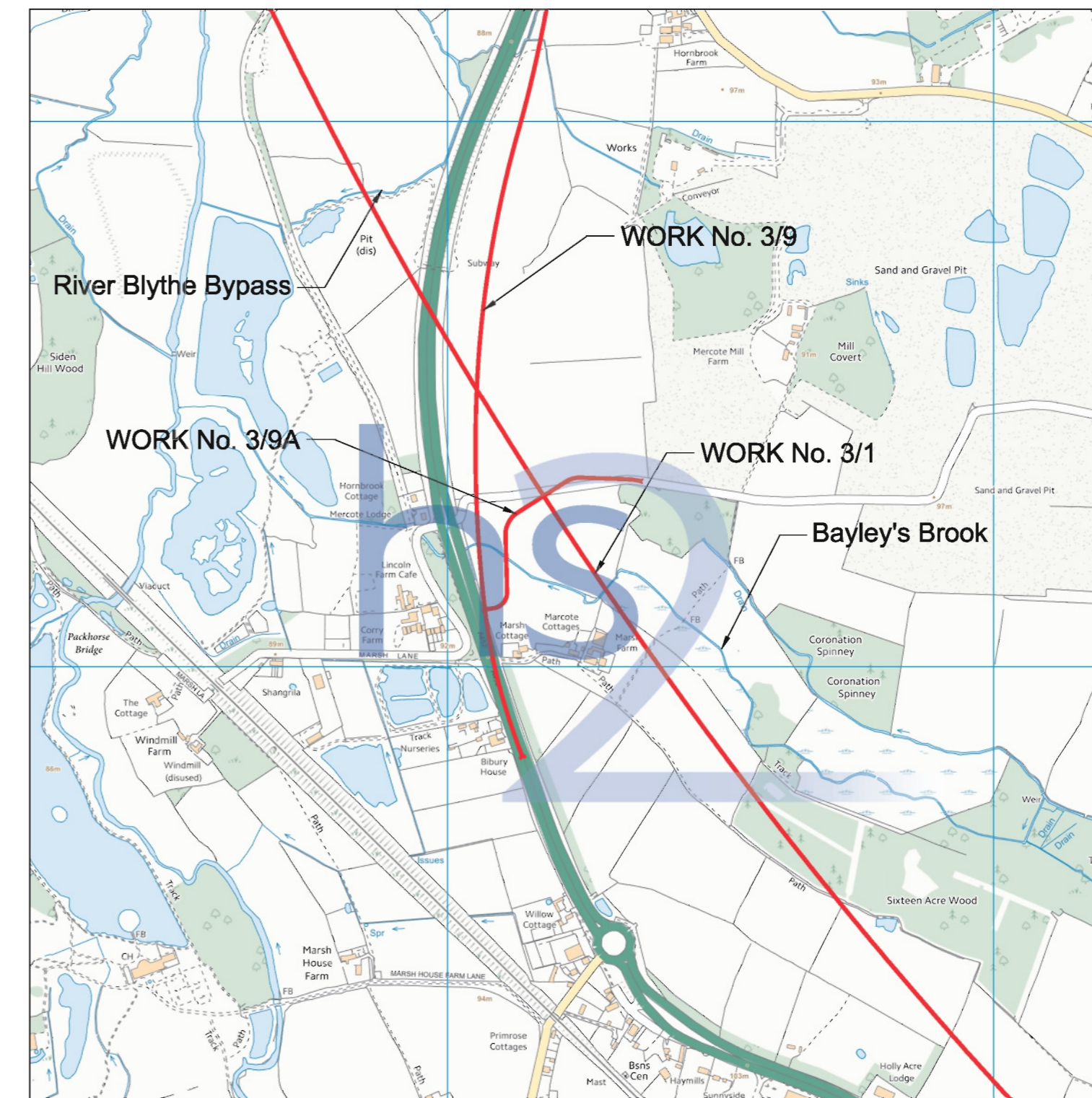


METROPOLITAN BOROUGH OF SOLIHULL  
WORKS Nos. 3/1 & 3/5



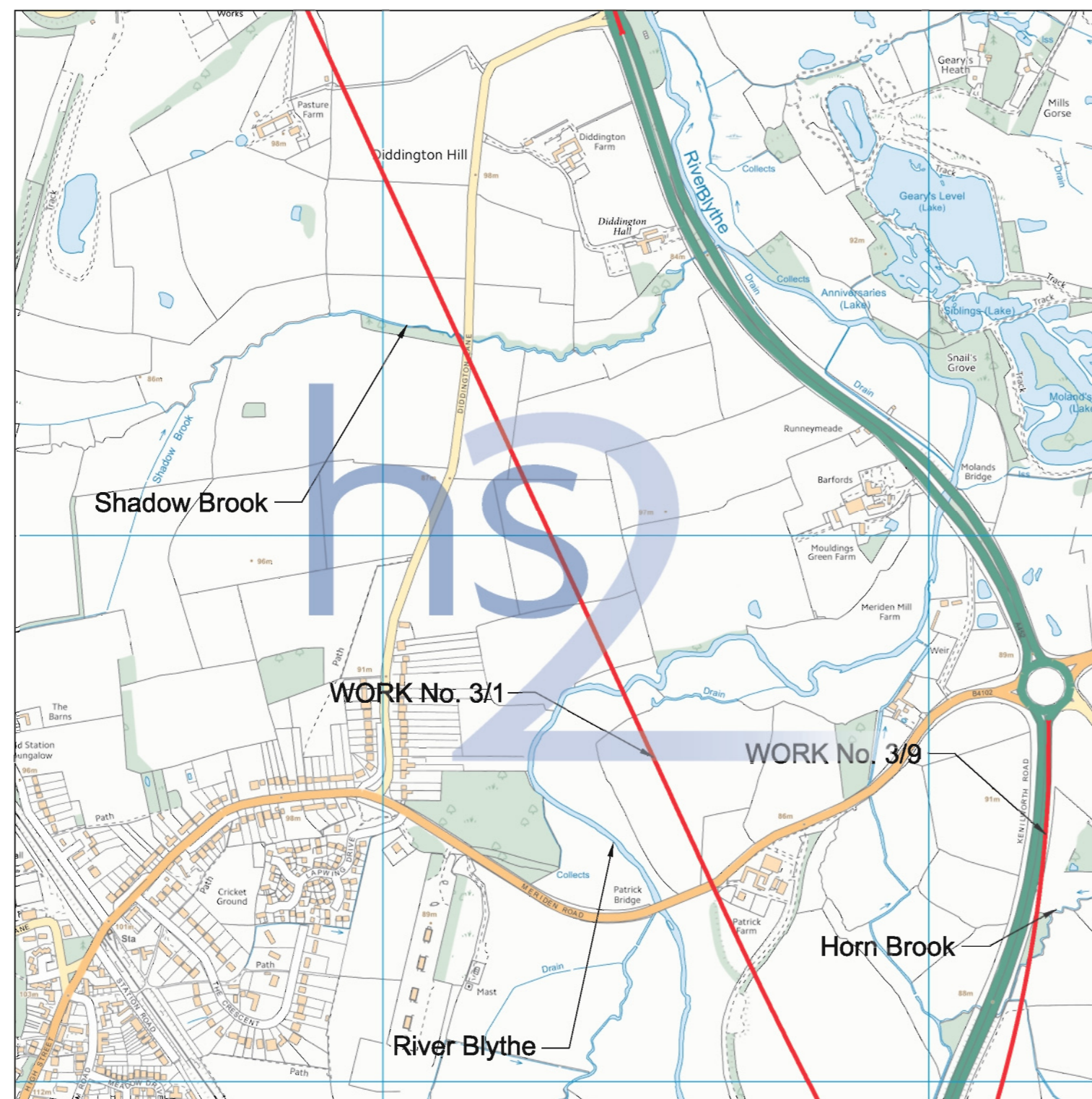
Proposed Viaduct (Work No. 3/1) over Bayley's Brook  
Proposed Bridge (Work No. 3/5) over Bayley's Brook

METROPOLITAN BOROUGH OF SOLIHULL  
WORKS Nos. 3/1, 3/9 & 3/9A



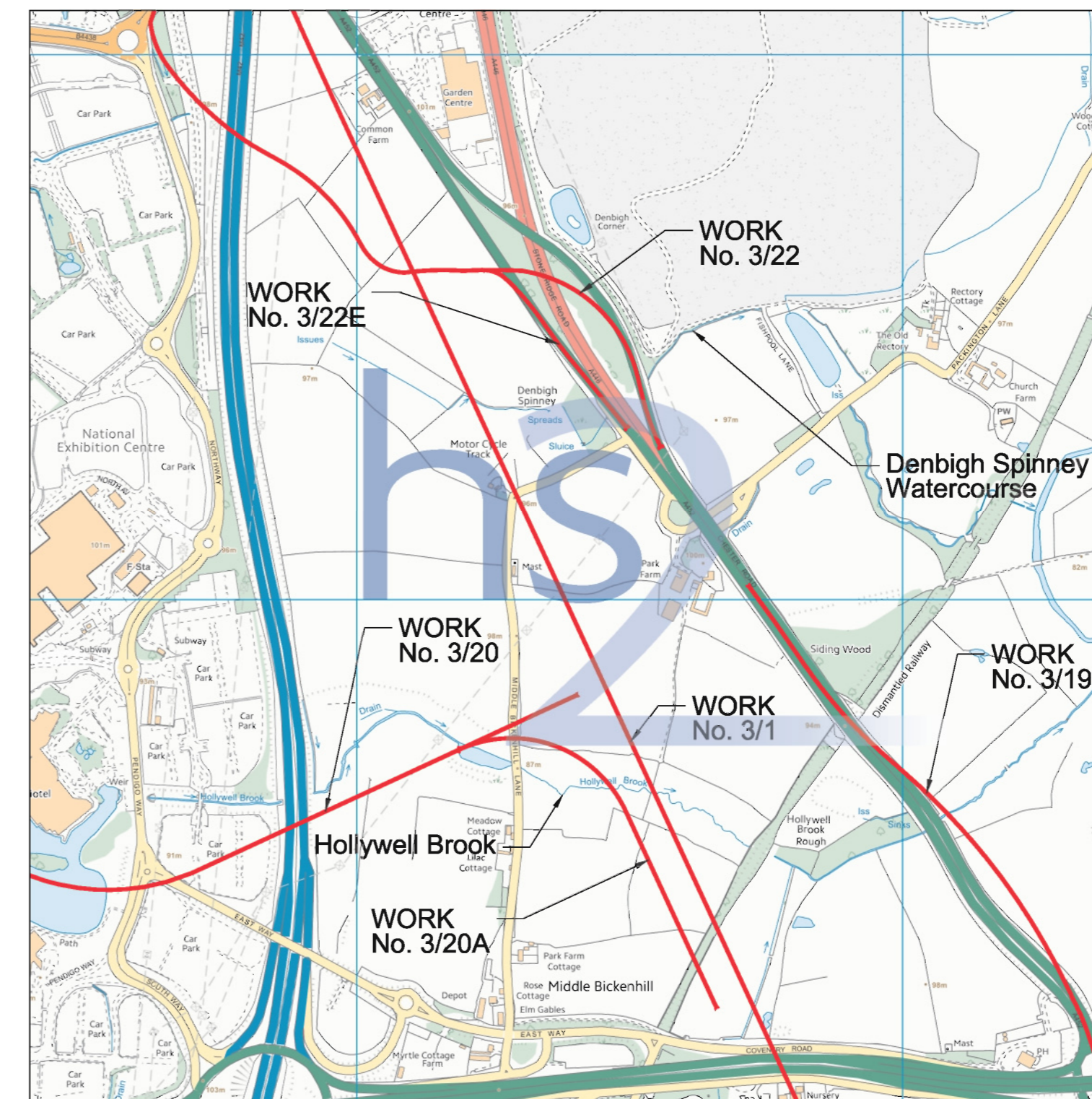
Proposed Viaduct (Work No. 3/1) over Bayley's Brook  
Proposed Bridge (Work No. 3/9) over Bayley's Brook  
Proposed Bridge (Work No. 3/9A) over Bayley's Brook  
Proposed Bridge (Work No. 3/1) over River Blythe Bypass

METROPOLITAN BOROUGH OF SOLIHULL  
WORKS Nos. 3/1 & 3/9



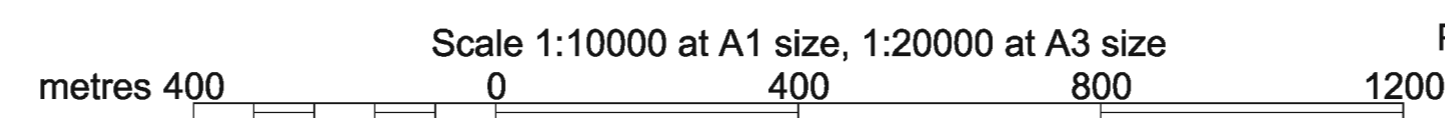
Proposed Viaduct (Work No. 3/1) over River Blythe  
Proposed Bridge (Work No. 3/1) over Shadow Brook  
Proposed Bridge (Work No. 3/9) over Horn Brook

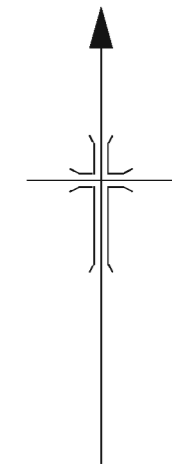
METROPOLITAN BOROUGH OF SOLIHULL  
WORKS Nos. 3/1, 3/19, 3/20, 3/20A, 3/22 & 3/22E



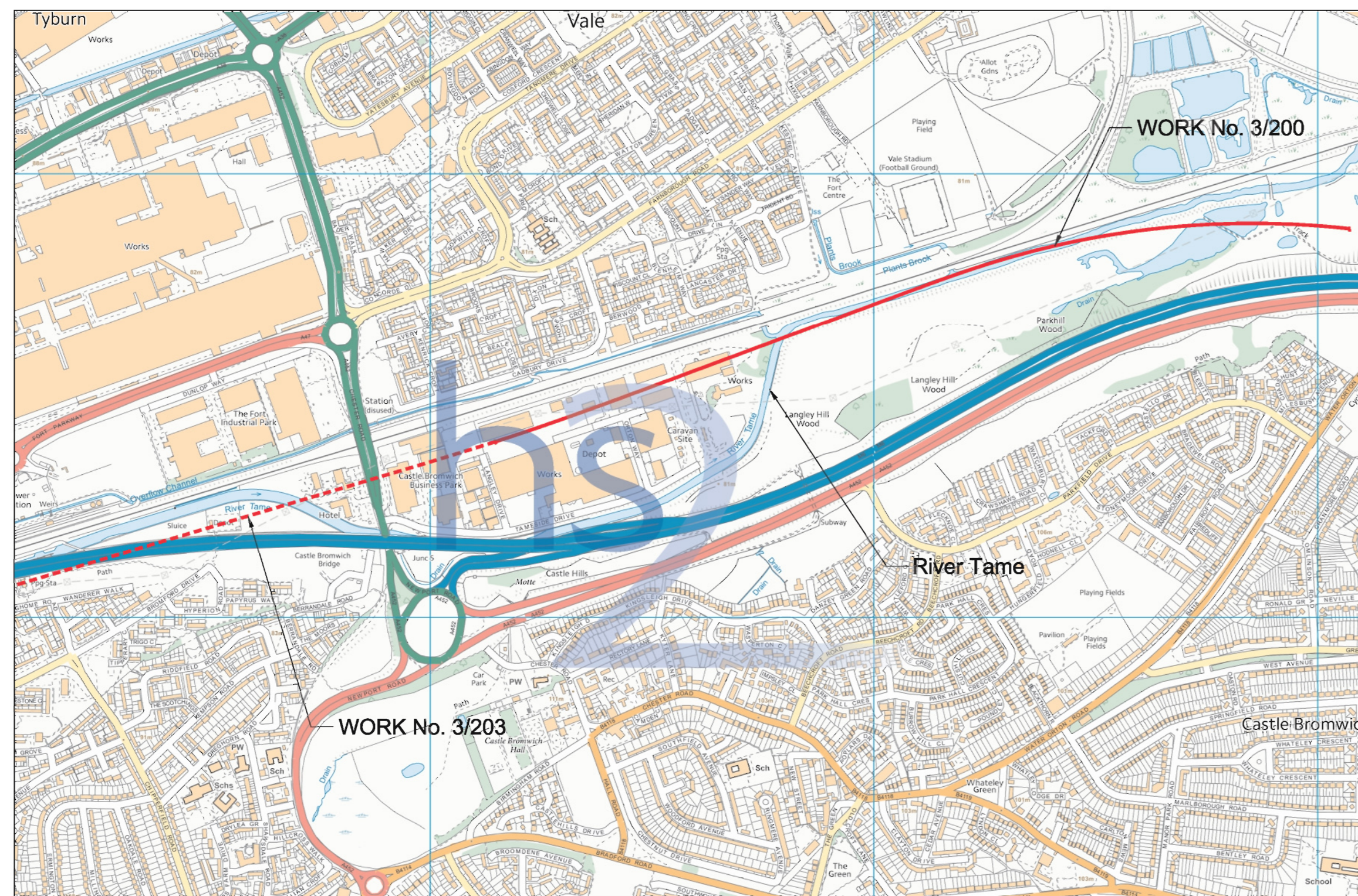
Proposed Bridge (Work No. 3/1) over Hollywell Brook  
Proposed Bridge (Work No. 3/19) over Hollywell Brook  
Proposed Viaducts (Works Nos. 3/20 & 3/20A) over Hollywell Brook  
Proposed Bridge (Work No. 3/1) over Denbigh Spinney Watercourse  
Proposed Bridge (Works Nos. 3/22 & 3/22E) over Denbigh Spinney Watercourse

This map is based upon Ordnance Survey material with the permission of Ordnance Survey on behalf of the Controller of Her Majesty's Stationery Office Crown Copyright. Unauthorised reproduction infringes Crown Copyright and may lead to prosecution or civil proceedings (Ordnance Survey Licence 10049190)



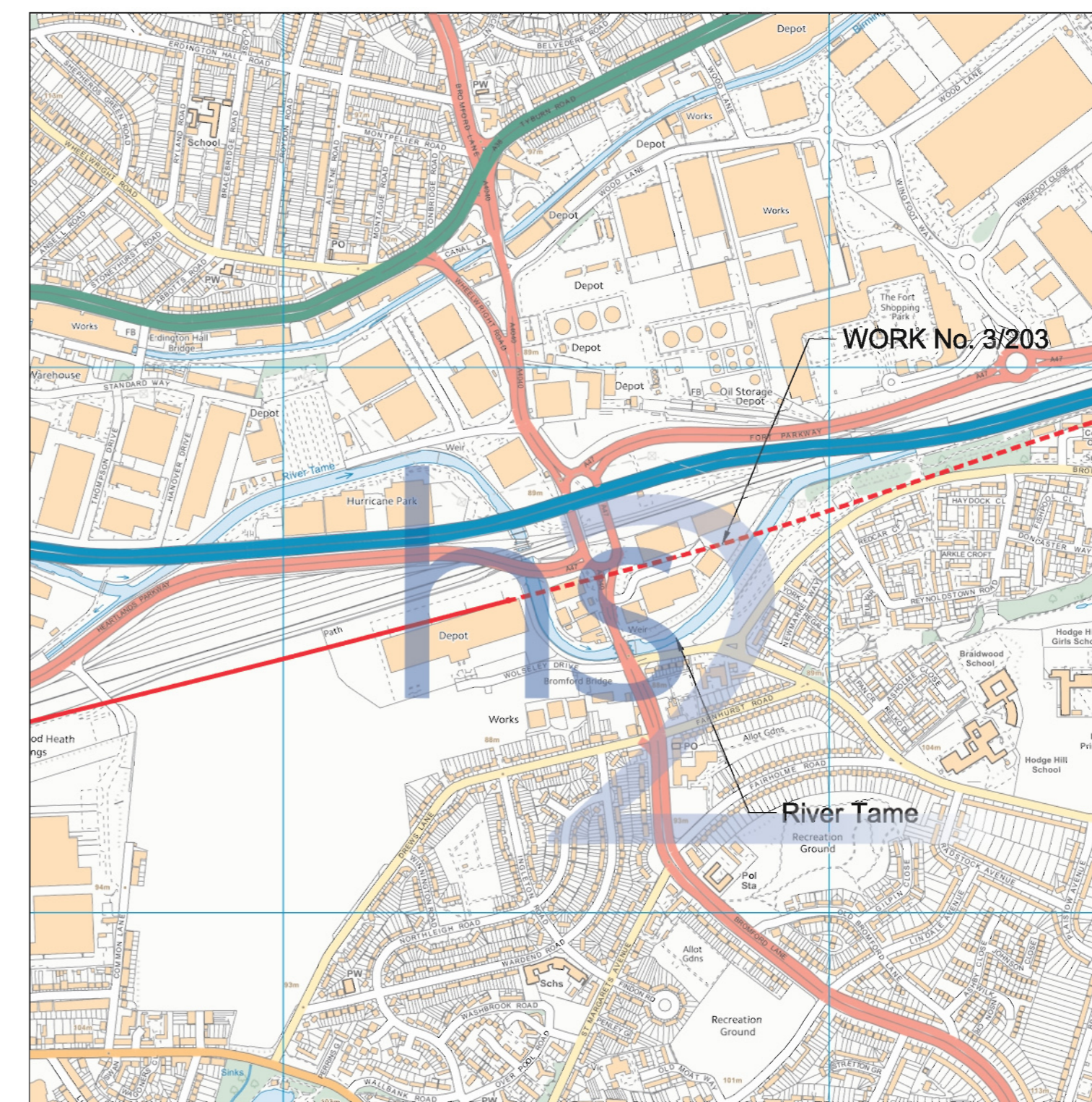


CITY OF BIRMINGHAM  
WORKS Nos. 3/200 & 3/203



Proposed Viaduct (Work No. 3/200) over River Tame Diversion  
Proposed Tunnels (Work No. 3/203) under River Tame

CITY OF BIRMINGHAM  
WORK No. 3/203



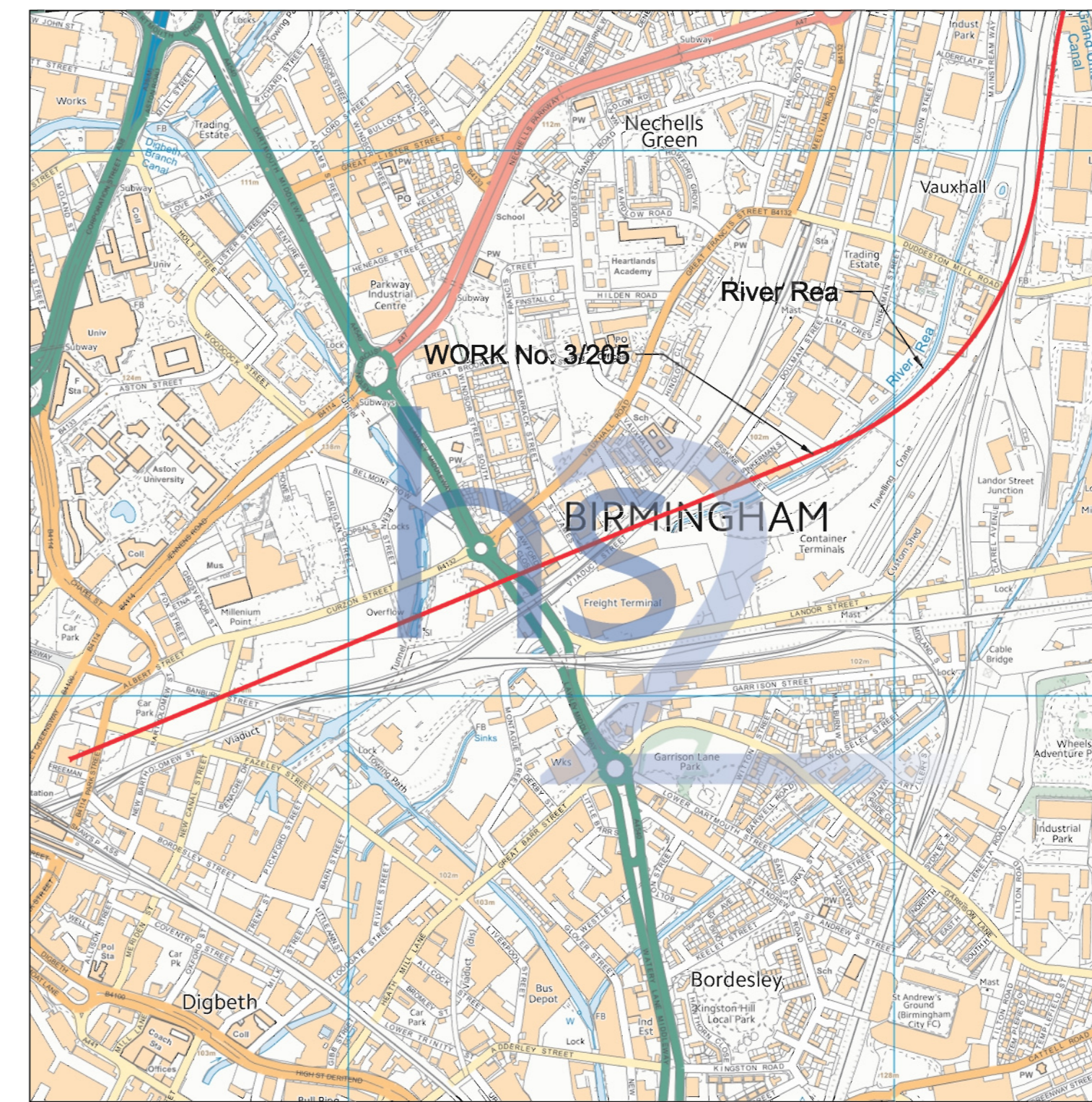
Proposed Tunnels (Work No. 3/203) under River Tame

CITY OF BIRMINGHAM  
WORK No. 3/220

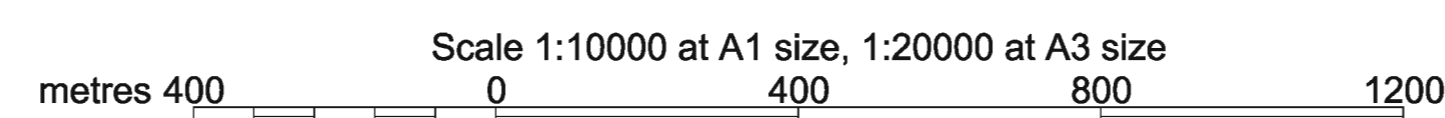


Proposed Bridge (Work No. 3/220) over River Rea

CITY OF BIRMINGHAM  
WORK No. 3/205



Proposed Viaduct (Work No. 3/205) over River Rea

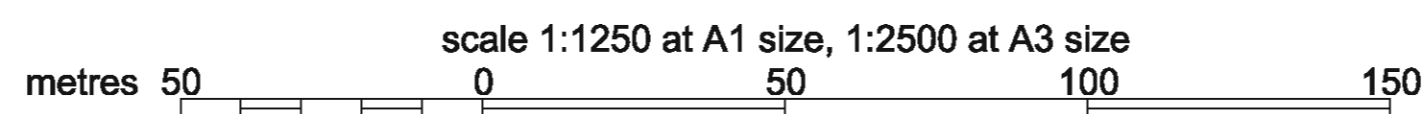
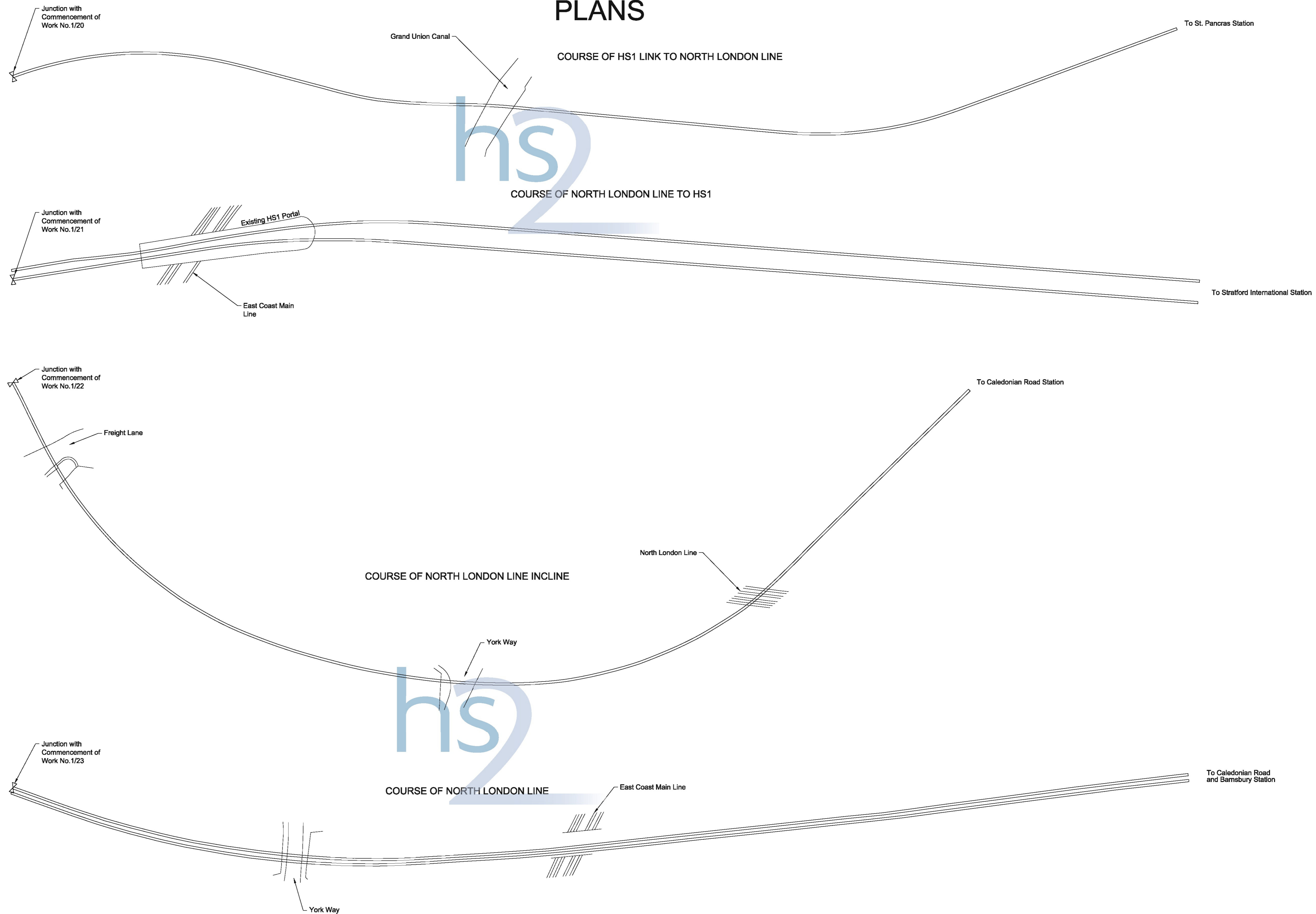


This map is based upon Ordnance Survey material with the permission of Ordnance Survey on behalf of the Controller of Her Majesty's Stationery Office Crown Copyright. Unauthorised reproduction infringes Crown Copyright and may lead to prosecution or civil proceedings (Ordnance Survey Licence 10049190)

# GREATER LONDON

IN PARLIAMENT - SESSION 2013-14  
HIGH SPEED RAIL  
(LONDON - WEST MIDLANDS)  
EXISTING RAILWAYS

## PLANS



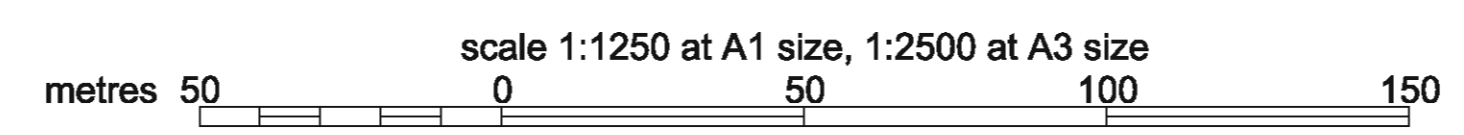
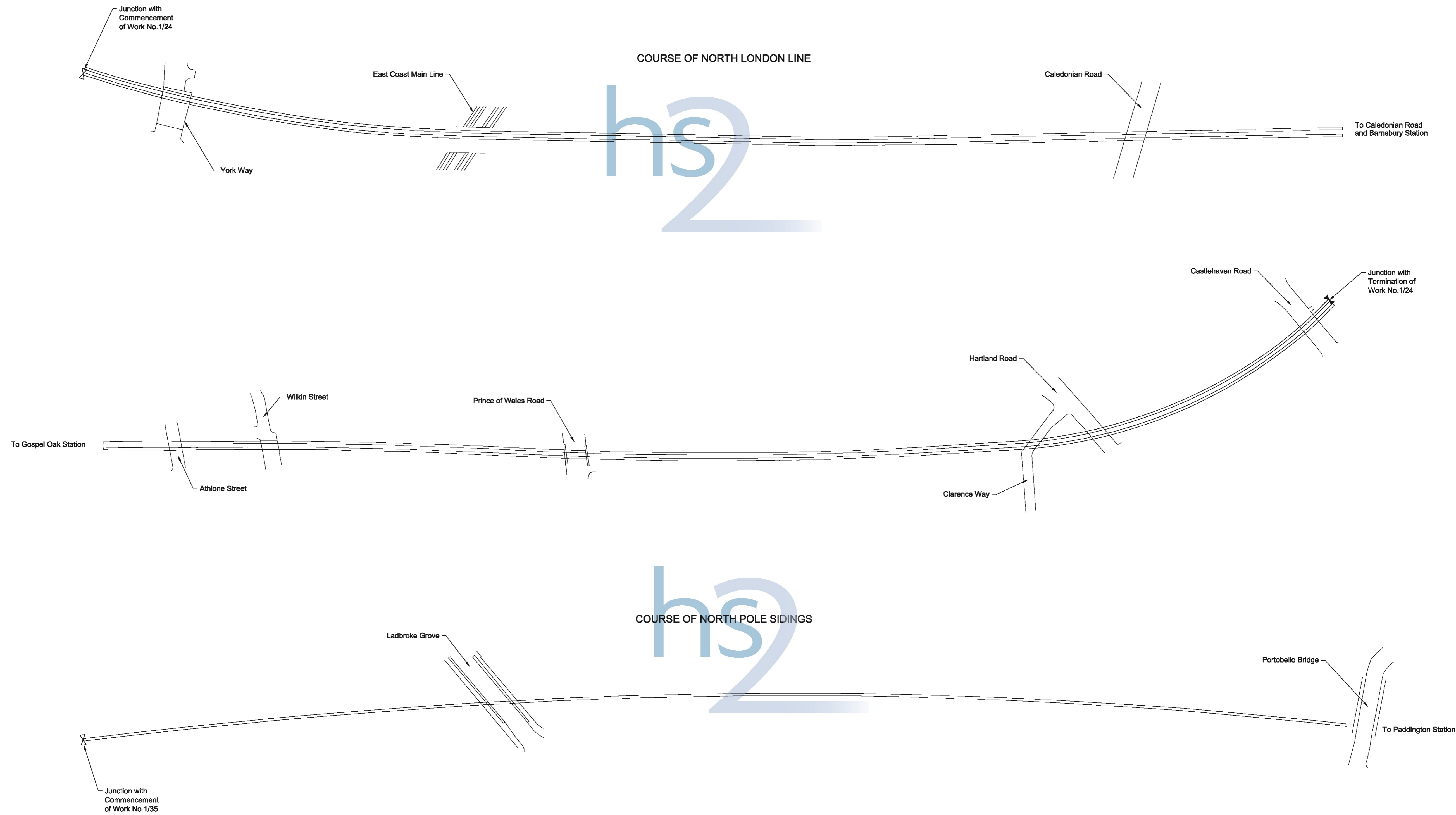
# GREATER LONDON

IN PARLIAMENT - SESSION 2013-14

HIGH SPEED RAIL  
(LONDON - WEST MIDLANDS)

EXISTING RAILWAYS

## PLANS



# GREATER LONDON


IN PARLIAMENT - SESSION 2013-14

HIGH SPEED RAIL  
(LONDON - WEST MIDLANDS)

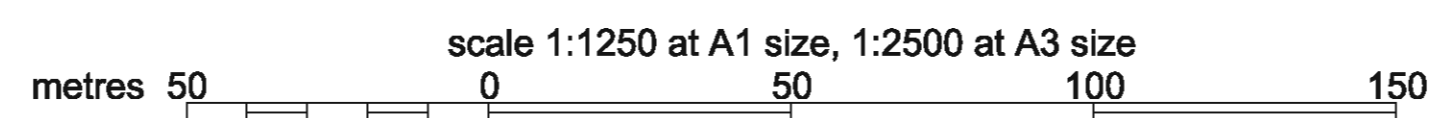
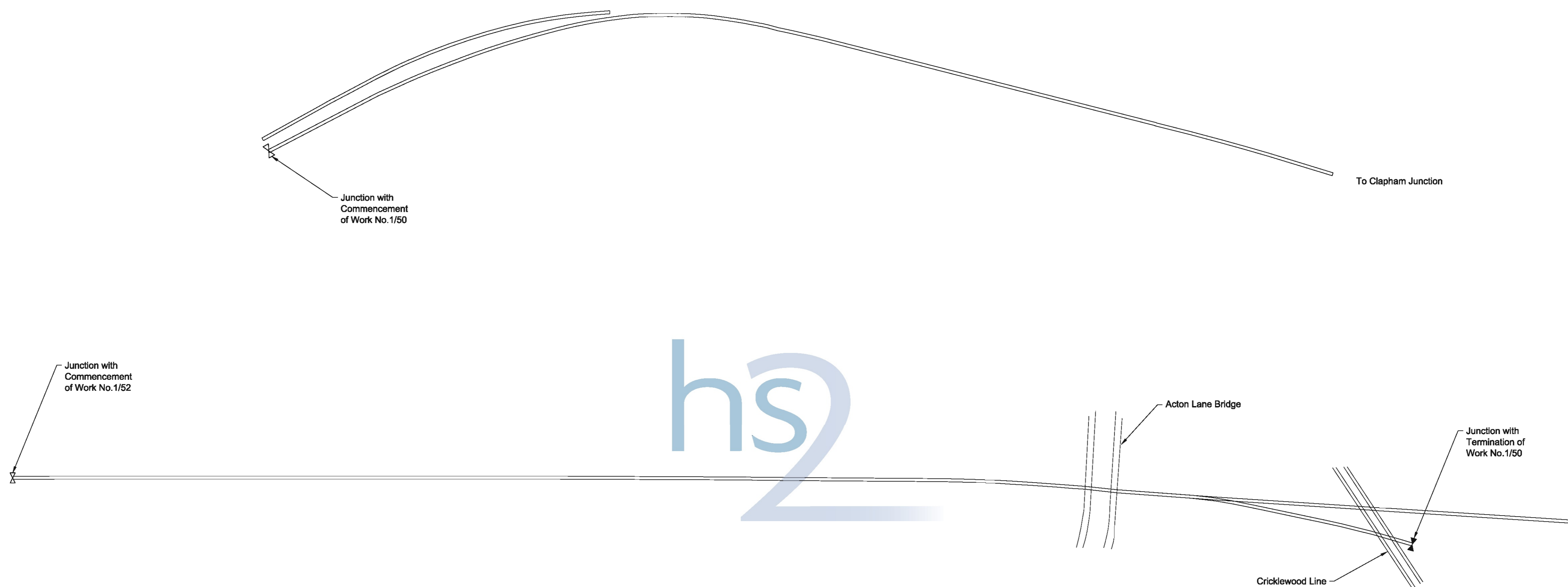
EXISTING RAILWAYS

## PLANS

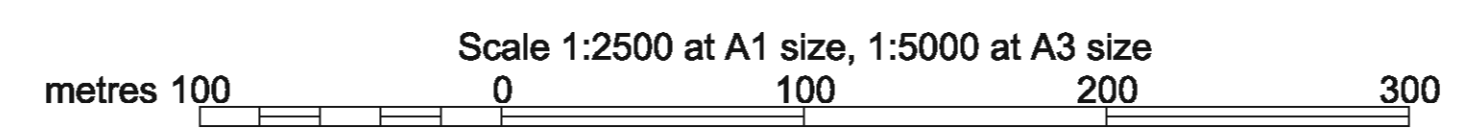
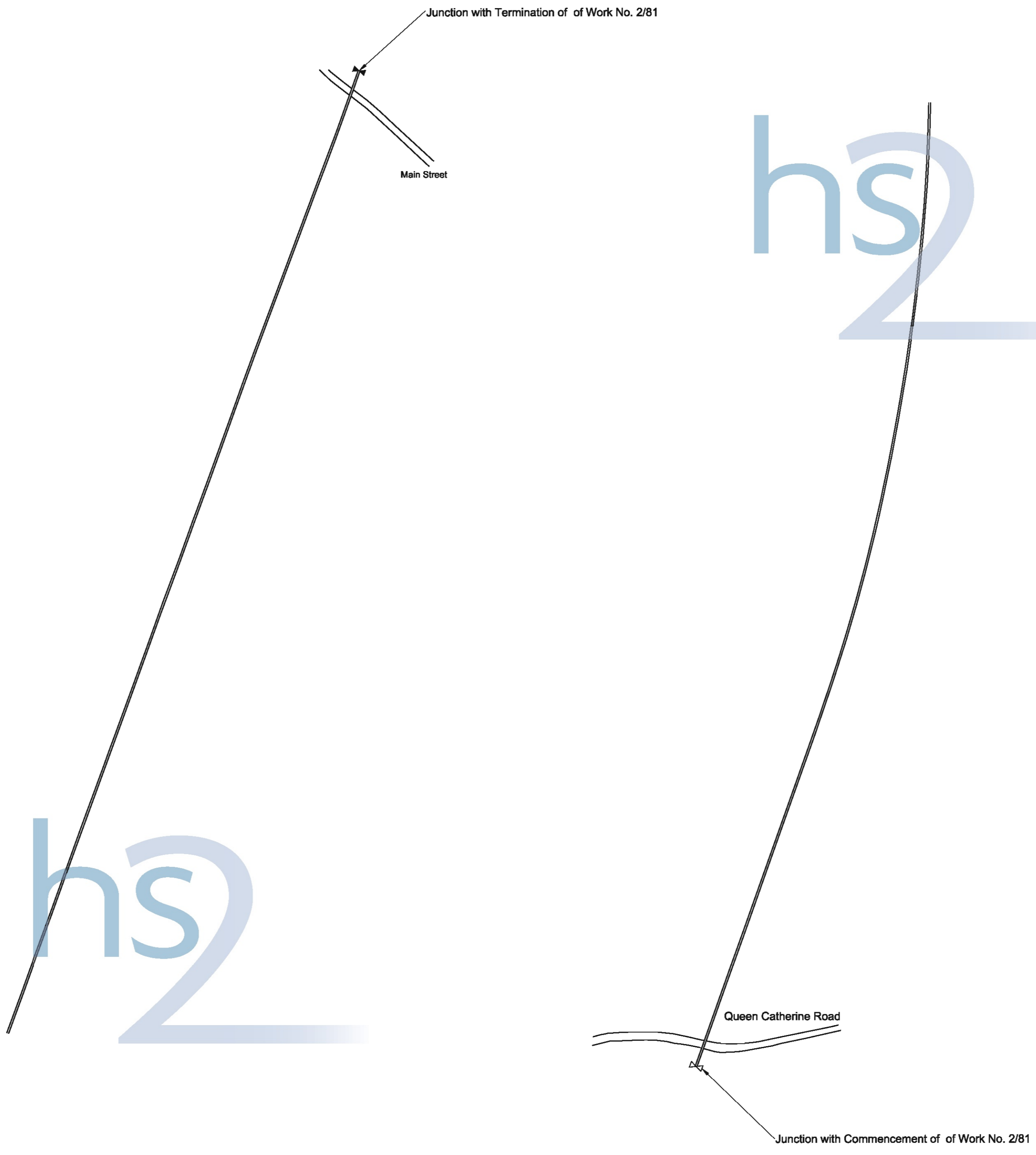
COURSE OF GREAT WESTERN MAIN LINE



COURSE OF WEST LONDON LINE



COURSE OF BICESTER TO BLETCHLEY LINE RAILWAY





# CITY OF BIRMINGHAM PLAN

The area enclosed by any limit of deviation or by any limit of land to be acquired or used is the area extending to the outer edge of the line marking those limits

This map is based upon Ordnance Survey material with the permission of Ordnance Survey on behalf of the Controller of Her Majesty's Stationery Office Crown Copyright. Unauthorised reproduction infringes Crown Copyright and may lead to prosecution or civil proceedings (Ordnance Survey Licence 10049180)

TO MOOR STREET STATION

BIRMINGHAM AND DERBY LINE

hs2

FOR TERMINATION OF WORK 3/224,  
SEE SHEET NO. 3-115

Rugby to Birmingham Line

Landor Street

BIRMINGHAM AND DERBY LINE  
AND LANDOR STREET JUNCTION TO  
ST ANDREW JUNCTION

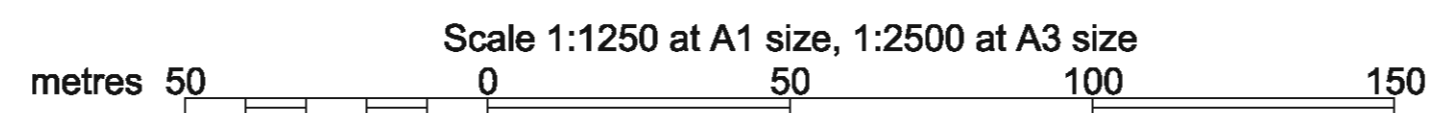
FOR TERMINATION OF WORK 3/223,  
SEE SHEET NO. 3-115

hs2

Landor Street

TO ST ANDREWS JUNCTION

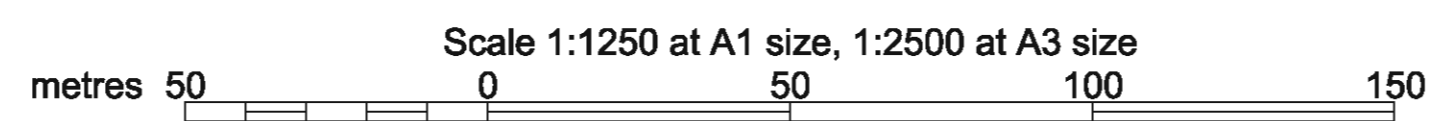
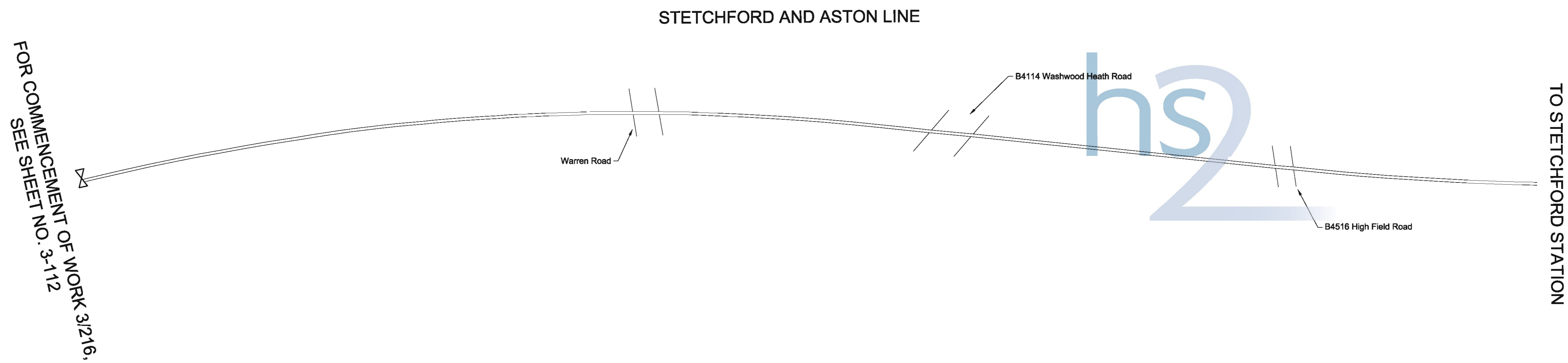
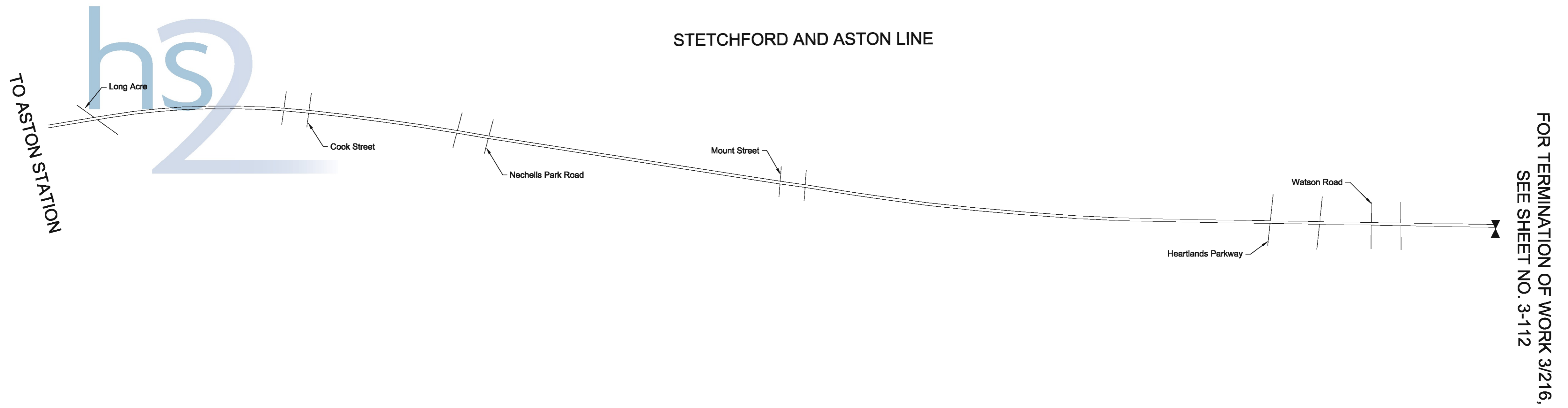
Rugby to Birmingham Line



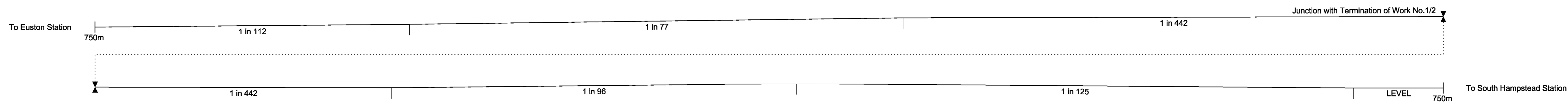
# CITY OF BIRMINGHAM PLAN

The area enclosed by any limit of deviation or by any limit of land to be acquired or used is the area extending to the outer edge of the line marking those limits

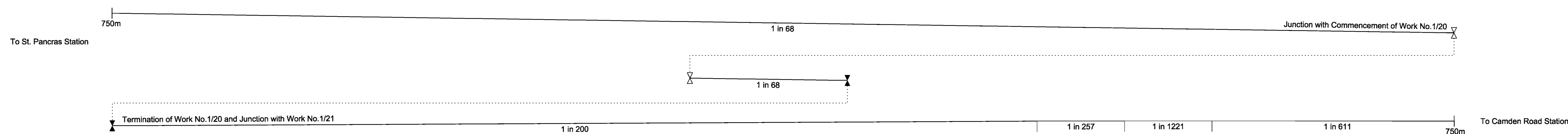
This map is based upon Ordnance Survey material with the permission of Ordnance Survey on behalf of the Controller of Her Majesty's Stationery Office Crown Copyright. Unauthorised reproduction infringes Crown Copyright and may lead to prosecution or civil proceedings (Ordnance Survey Licence 10049190)



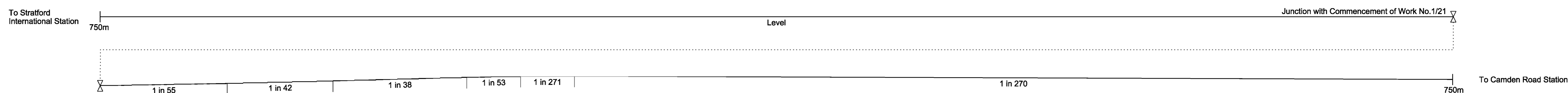
WEST COAST MAIN LINE



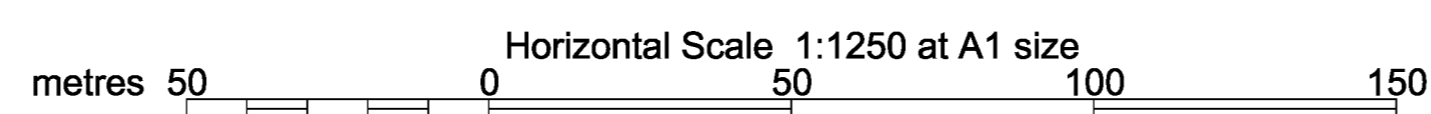
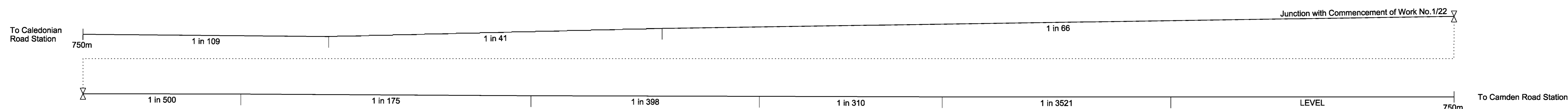
HS1 - LINK TO NORTH LONDON LINE



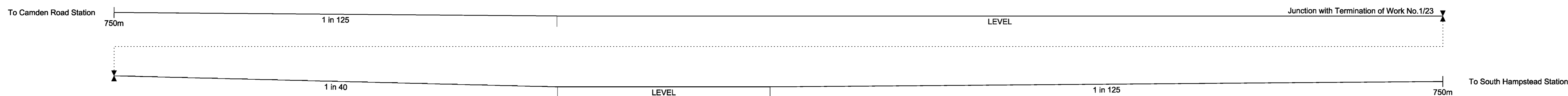
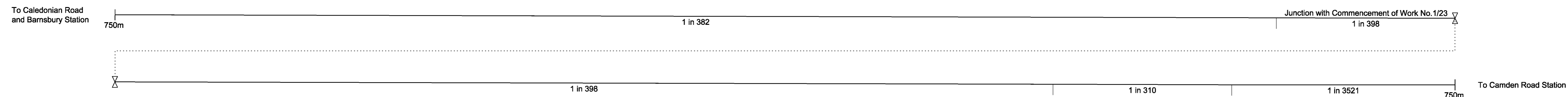
NORTH LONDON LINE TO HS1



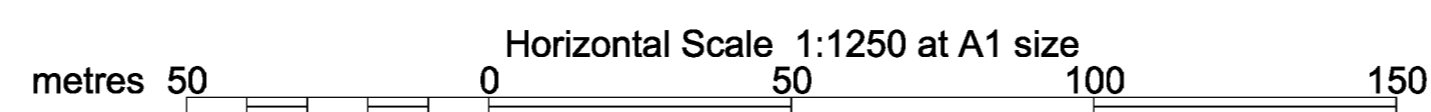
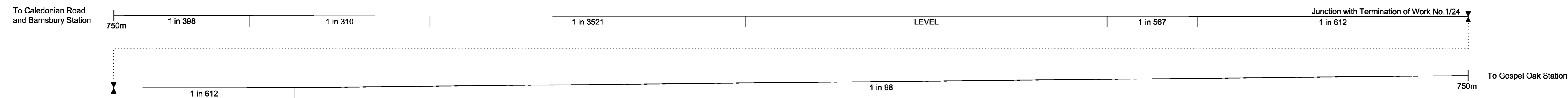
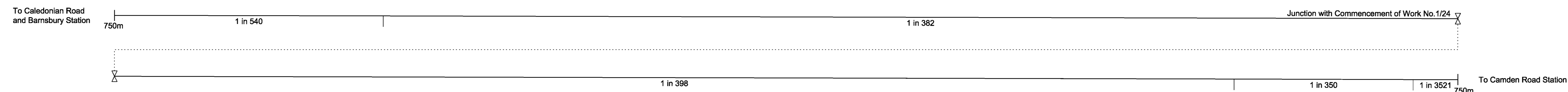
NORTH LONDON LINE INCLINE



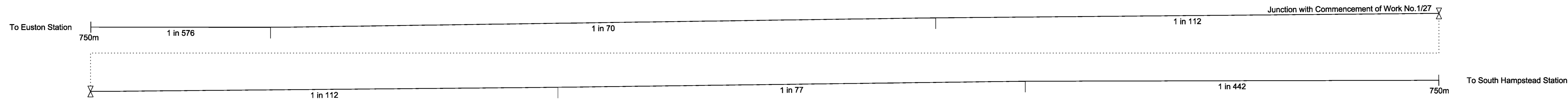
NORTH LONDON LINE



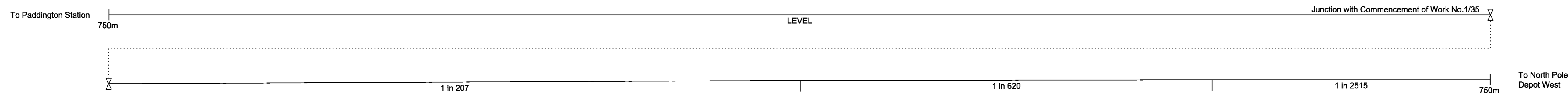
NORTH LONDON LINE



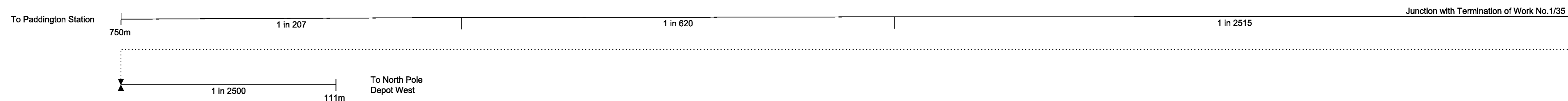
WEST COAST MAIN LINE



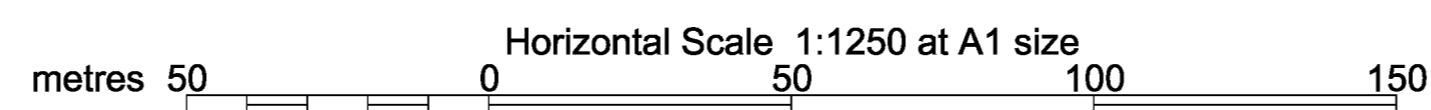
GREAT WESTERN MAIN LINE



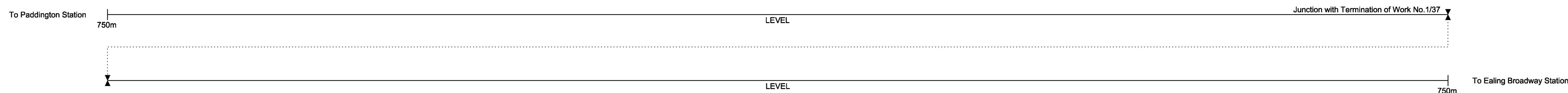
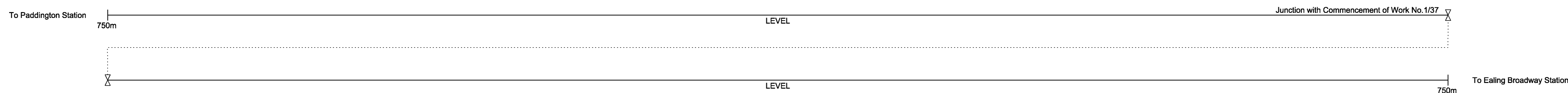
NORTH POLE DEPOT SIDINGS



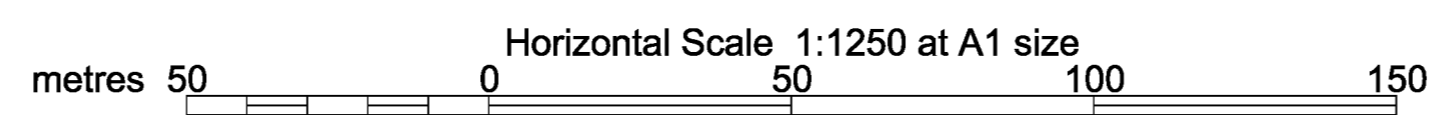
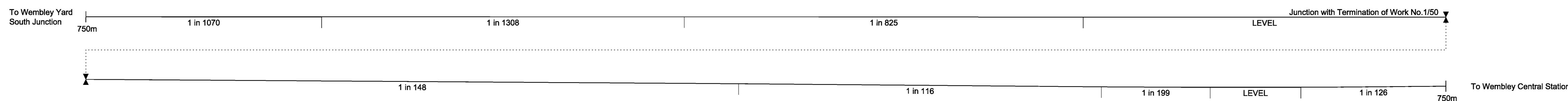
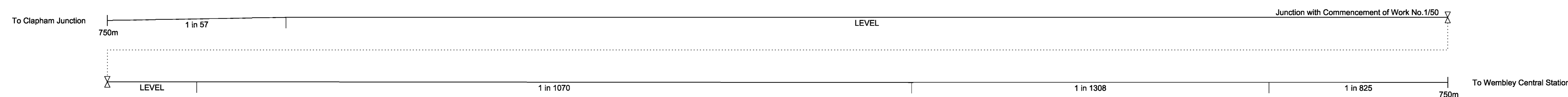
NORTH POLE DEPOT SIDINGS



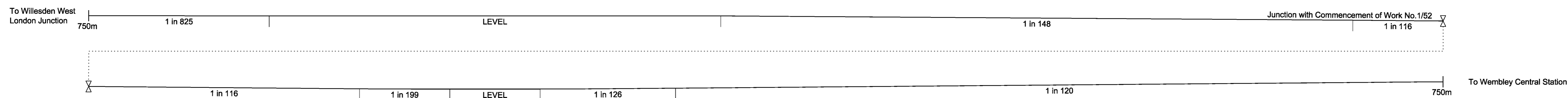
GREAT WESTERN MAIN LINE



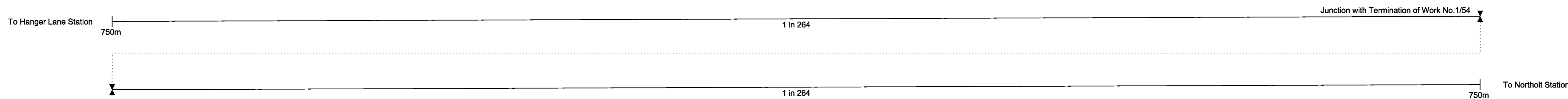
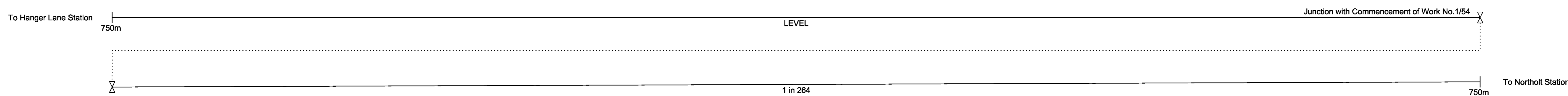
WEST LONDON LINE




WILLESDEN RELIEF LINE



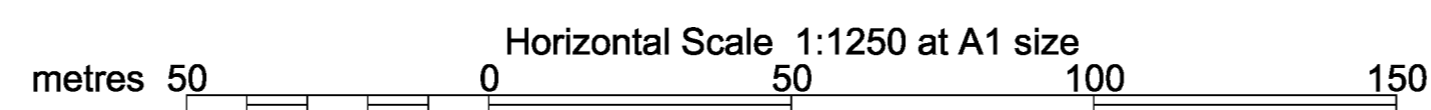
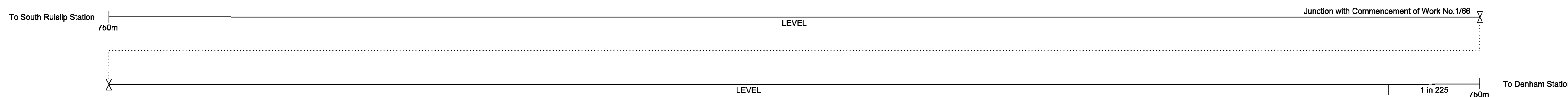
WYCOMBE LINE



MARYLEBONE TO AYLESBURY LINE SIDINGS



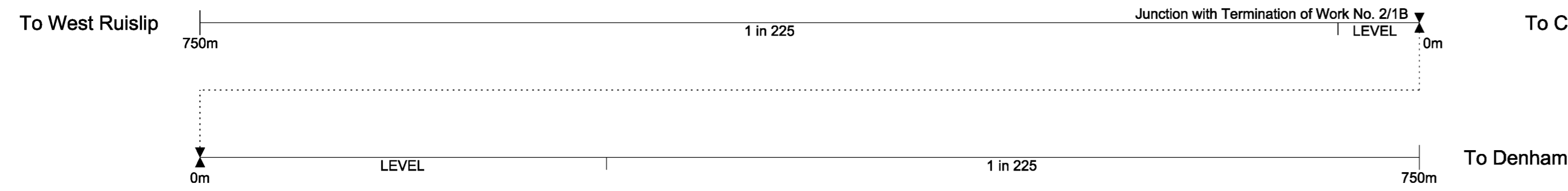
MARYLEBONE TO AYLESBURY LINE



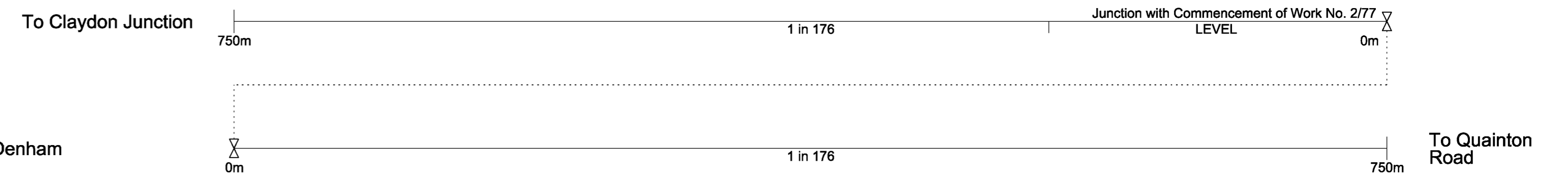
# SECTIONS

IN PARLIAMENT - SESSION 2013-14  
HIGH SPEED 2  
(LONDON - WEST MIDLANDS)  
GRADIENTS OF EXISTING RAILWAYS

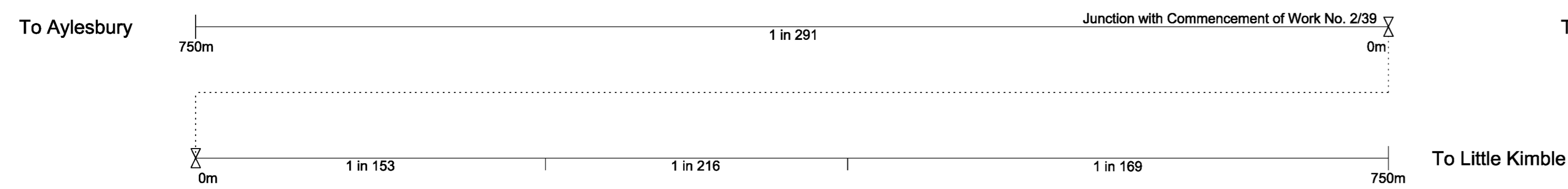
## CHILTERN MAIN LINE



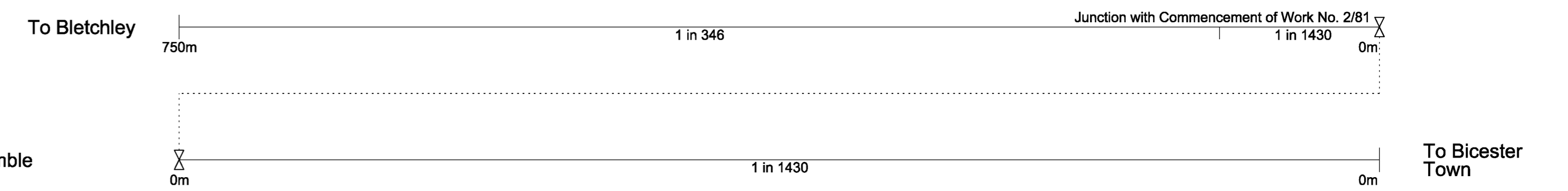
## AYLESBURY LINK



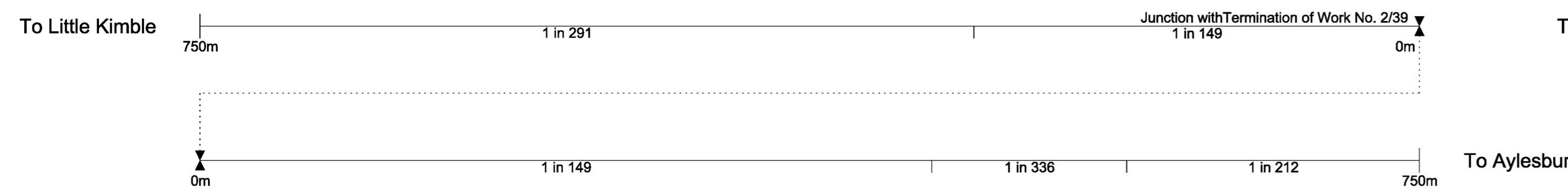
## PRINCES RISBOROUGH TO AYLESBURY LINE



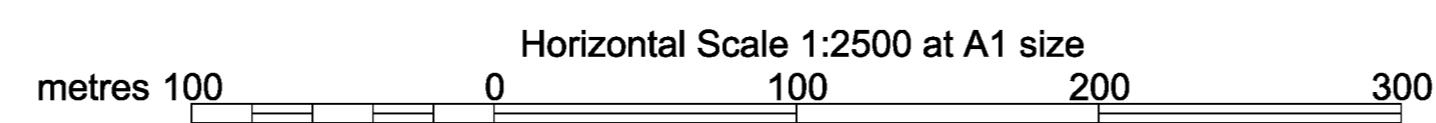
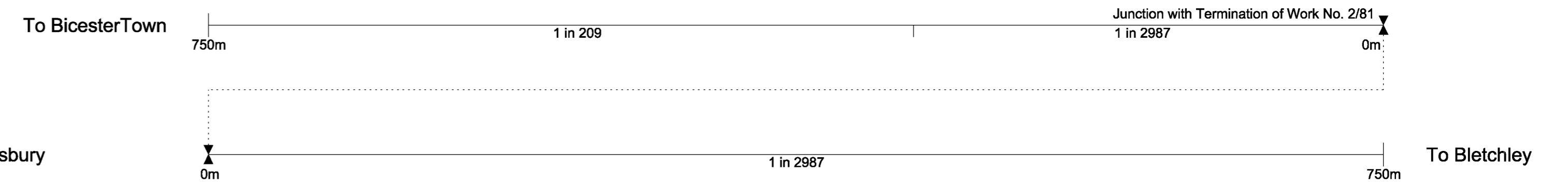
## BICESTER TO BLETCHLEY LINE



## PRINCES RISBOROUGH TO AYLESBURY LINE

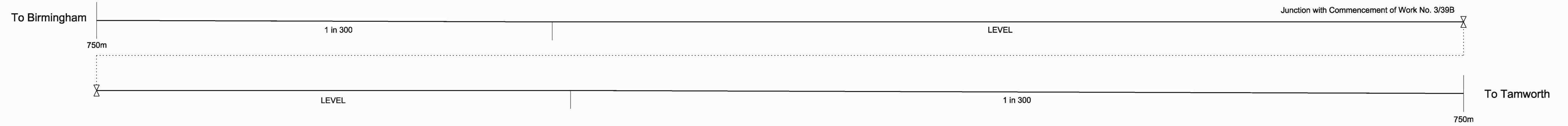


## BICESTER TO BLETCHLEY LINE

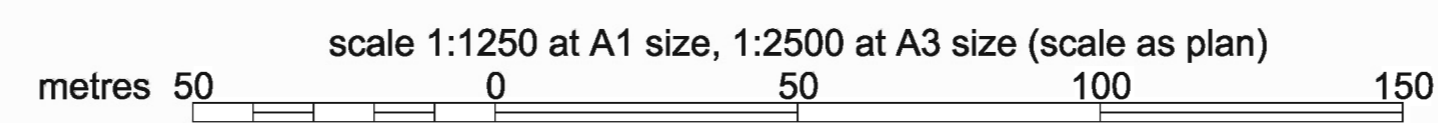
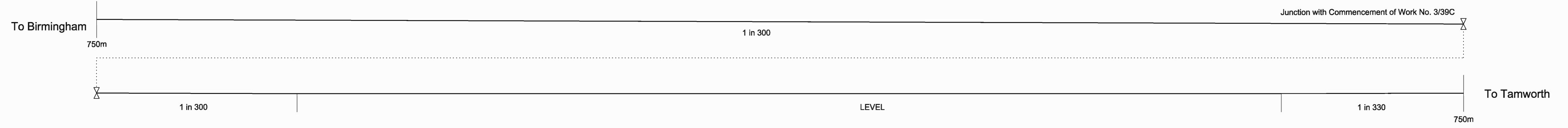



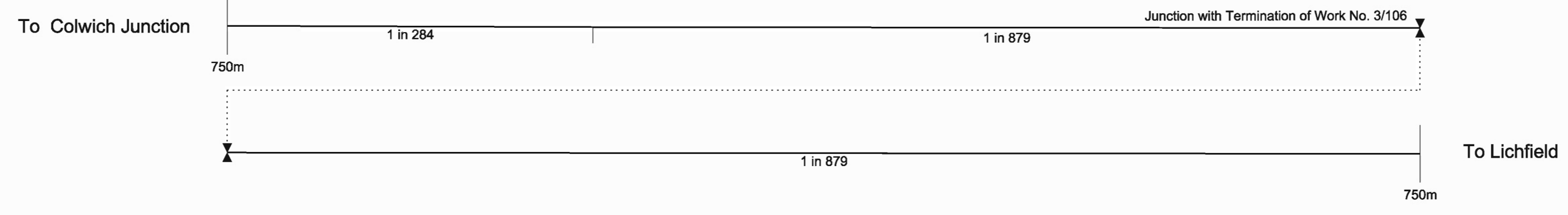
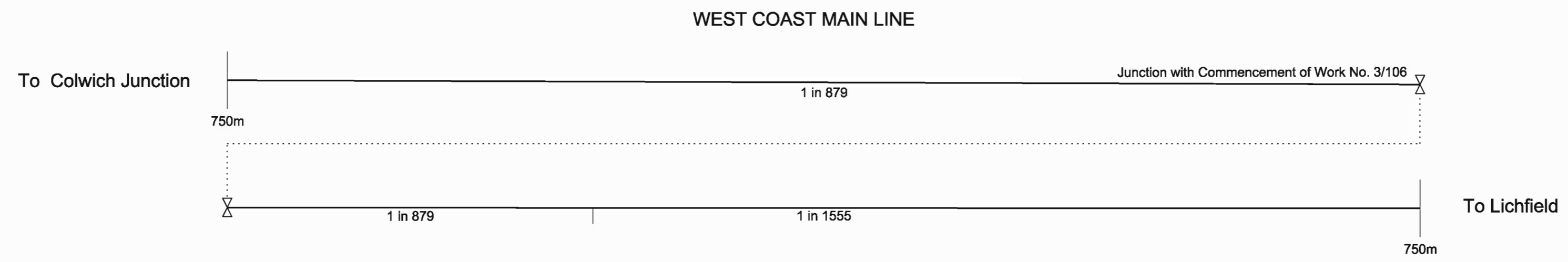
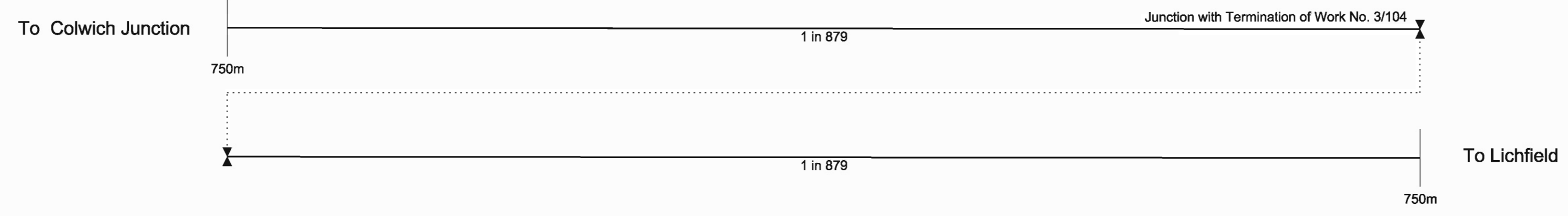
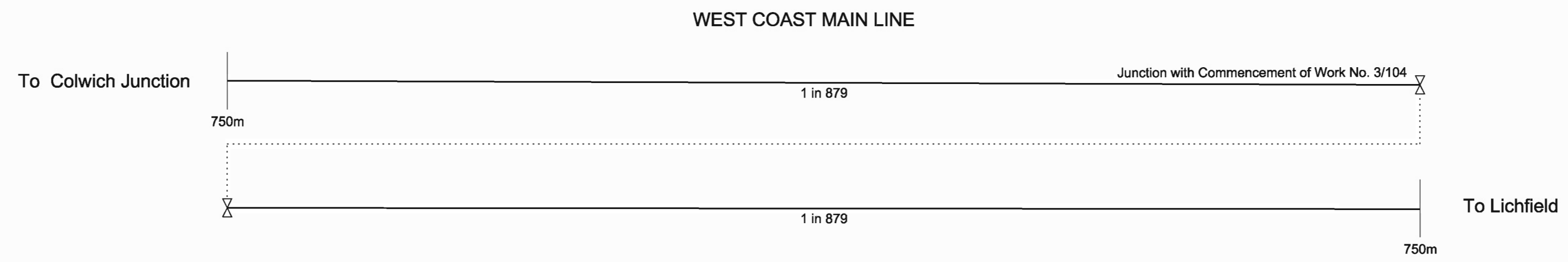
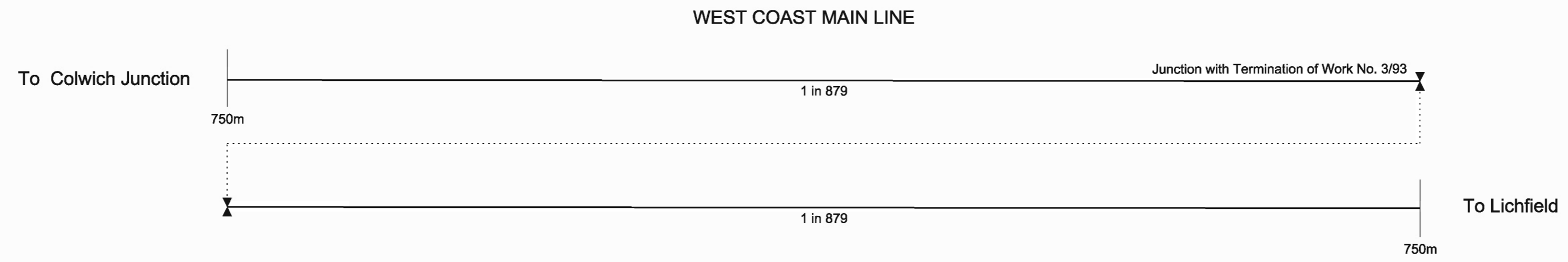



BIRMINGHAM AND DERBY LINE



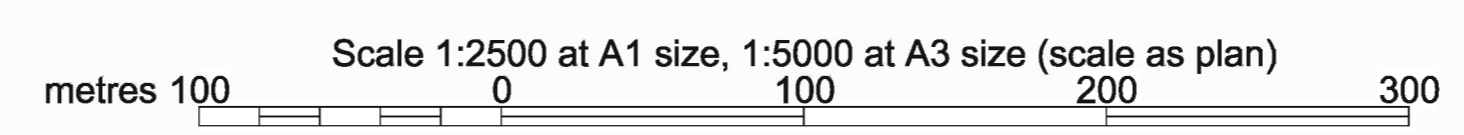
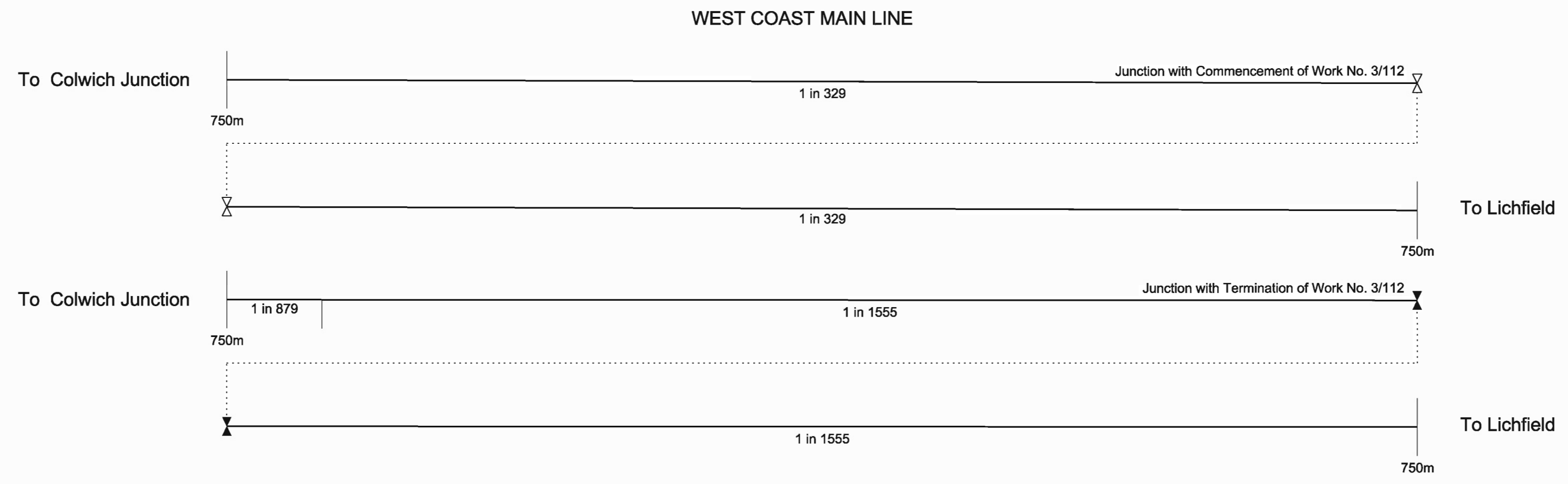
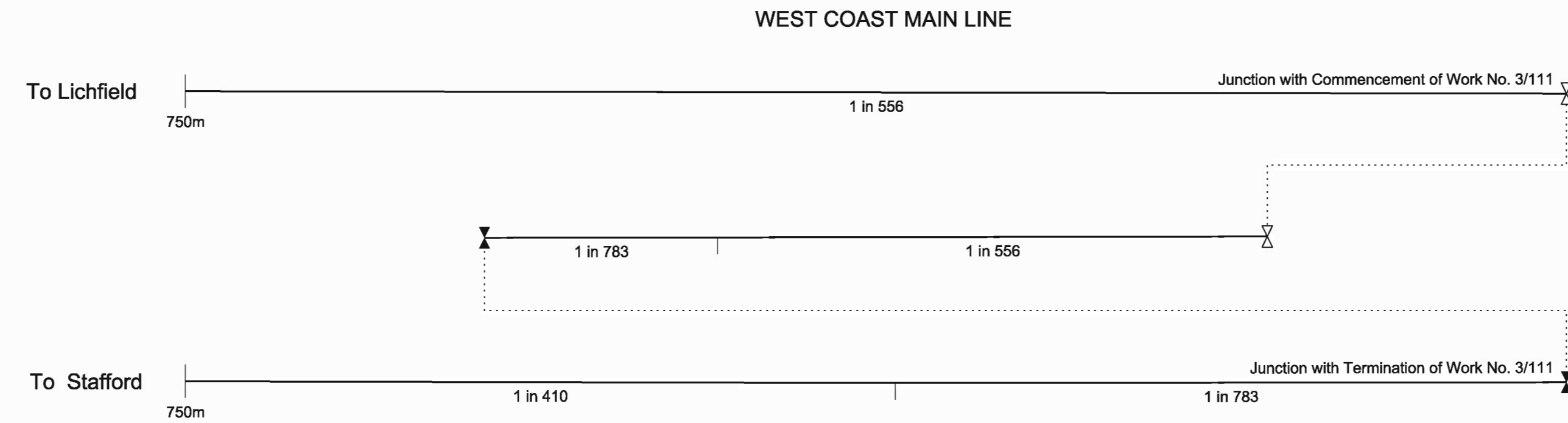
BIRMINGHAM AND DERBY LINE



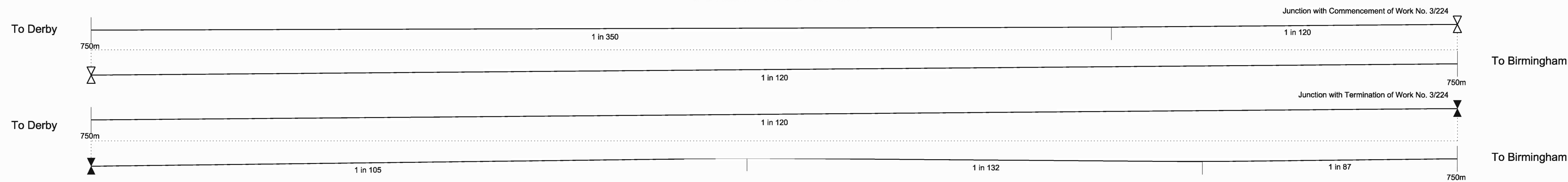




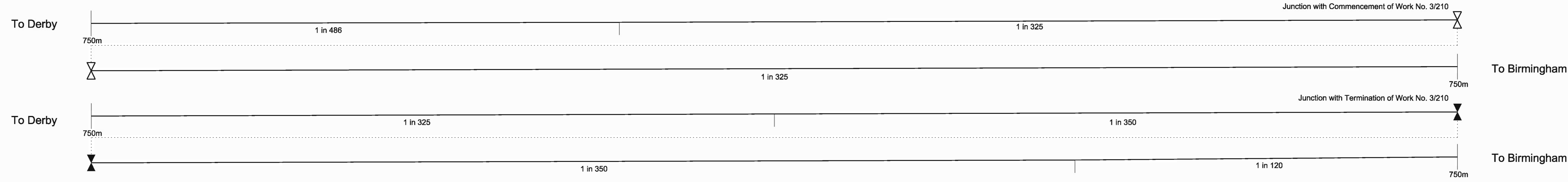
Scale 1:2500 at A1 size, 1:5000 at A3 size (scale as plan)  
 metres 100 0 100 200 300



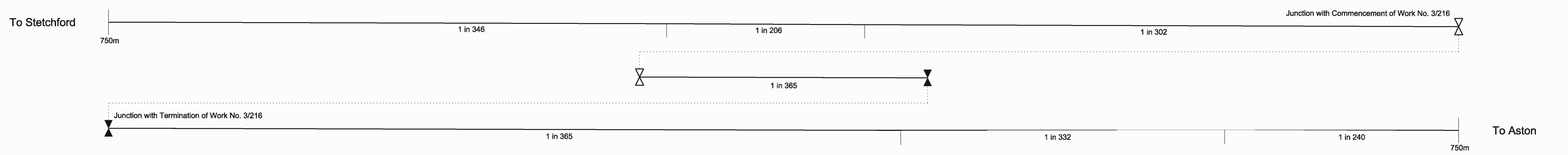
BIRMINGHAM AND DERBY LINE



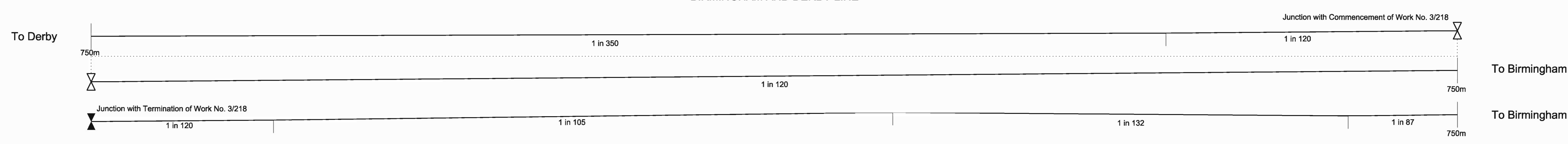
BIRMINGHAM AND DERBY LINE



STETCHFORD AND ASTON LINE



BIRMINGHAM AND DERBY LINE



BIRMINGHAM AND DERBY LINE AND LANDOR STREET JUNCTION TO ST ANDREWS JUNCTION

