
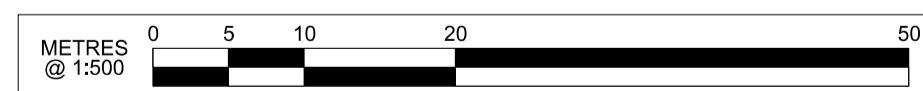
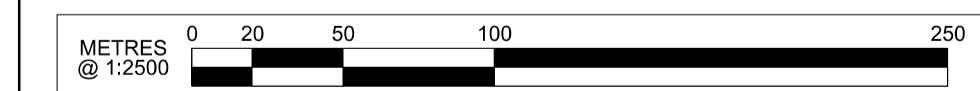


Plan  
Scale 1:2500



Profile  
Scale H 1:2500 V 1:500



Rev	Description	Drawn	Checked	Con App	HS2 App
P06	Condition B. Code 1. Fit for hybrid bill submission	JDS	PW	PC	25/11/13
P05	Condition B. Code 1. Fit for hybrid bill submission	GLW	PW	JJPB	11/11/13
P04	Condition B. Code 1. Fit for hybrid bill submission	RHG	PW	JJPB	27/09/13
P03	Issued for Condition B2 IPD	JDS	KAB	ST	27/08/13
P02	Issued for Condition B1 IPD	PN	PW	JJPB	18/06/13

HS2 accepts no responsibility for any circumstances which arise from the reproduction of this document after alteration, amendment or abbreviation or if it is issued in part or issued incompletely in any way.

© Crown Copyright and database right 2013. All rights reserved. Ordnance Survey Licence number 100049190

© Crown Copyright material is reproduced with the permission of Land Registry under delegated authority from the Controller of HMSO. This material was last updated on 2013 and may not be copied, distributed, sold or published without the formal permission of Land Registry. Only an official copy of a title plan or register obtained from the Land Registry may be used for legal or other official purposes.

Scale with caution as distortion can occur.

**Legends/Notes:**

- Depot, station, headhouse or portal building
- Tunnel portal
- Electricity substation
- Land drainage area
- Ecological mitigation pond
- Balancing pond
- Replacement floodplain storage
- Woodland habitat creation
- Wetland habitat creation
- Grassland habitat creation
- Landscape mitigation planting (scrub / woodland)
- Grassed areas
- Sustainable placement
- Public realm
- Engineering earthworks
- Landscape earthworks
- Rail alignment formation
- Returned to suitable development use
- County boundary
- Borough / District boundary
- Community forum boundary
- Watercourse diversion
- Existing watercourse
- Ditches - new
- Hedgerow habitat creation
- Main utility works
- Existing public right of way (PRoW)
- New, diverted or realigned PRoW
- Stopped-up PRoW
- Tunnels external extent
- Rail alignment
- Dashed line
- HS2 Access road
- Noise fence barrier
- Chainage (e.g. 10+000)

Registered in England  
Registration No. 06791666  
Registered office:  
Eland House,  
Bressenden Place,  
London, SW1E 5DU

Creator/Originator  
**Ove Arup & Partners International Ltd**

HS2 Security Classification  
**INTERNAL**

Zone	West Midlands Metropolitan	Project/Contract	Birmingham Metropolitan Area Design
Design Stage	hybrid bill submission	Discipline/Function	Civil
Drawing Title	Birmingham Spur Sheet 7 of 8 Chainage 172+400 to 174+200	Drawn	AJT
		Checked	PW
		Approved	JJPB
		Date	04/04/2013
		Scale	AS SHOWN
		Size	A1
		Drawing No.	C224-ARP-CV-DPP-040-226900
		Rev.	P06