

Appendix A: Drawings

122316-00001: Site Location Plan

122316-00013: Archaeology and Cultural Heritage (Sheet 1 of 2)

122316-00013: Archaeology and Cultural Heritage (Sheet 2 of 2)

122316-00014: Natura 2000 Sites and SSSIs (Sheet 1 of 2)

122316-00014: Natura 2000 Sites and SSSIs (Sheet 2 of 2)

122316-00015: Local Road Network and Public Rights of Way

122316-00021: Protected Species

122316-00055: Construction Environmental Constraints Plan (Sheet 1 of 5)

122316-00056: Construction Environmental Constraints Plan (Sheet 2 of 5)

122316-00057: Construction Environmental Constraints Plan (Sheet 3 of 5)

122316-00058: Construction Environmental Constraints Plan (Sheet 4 of 5)

122316-00059: Construction Environmental Constraints Plan (Sheet 5 of 5)

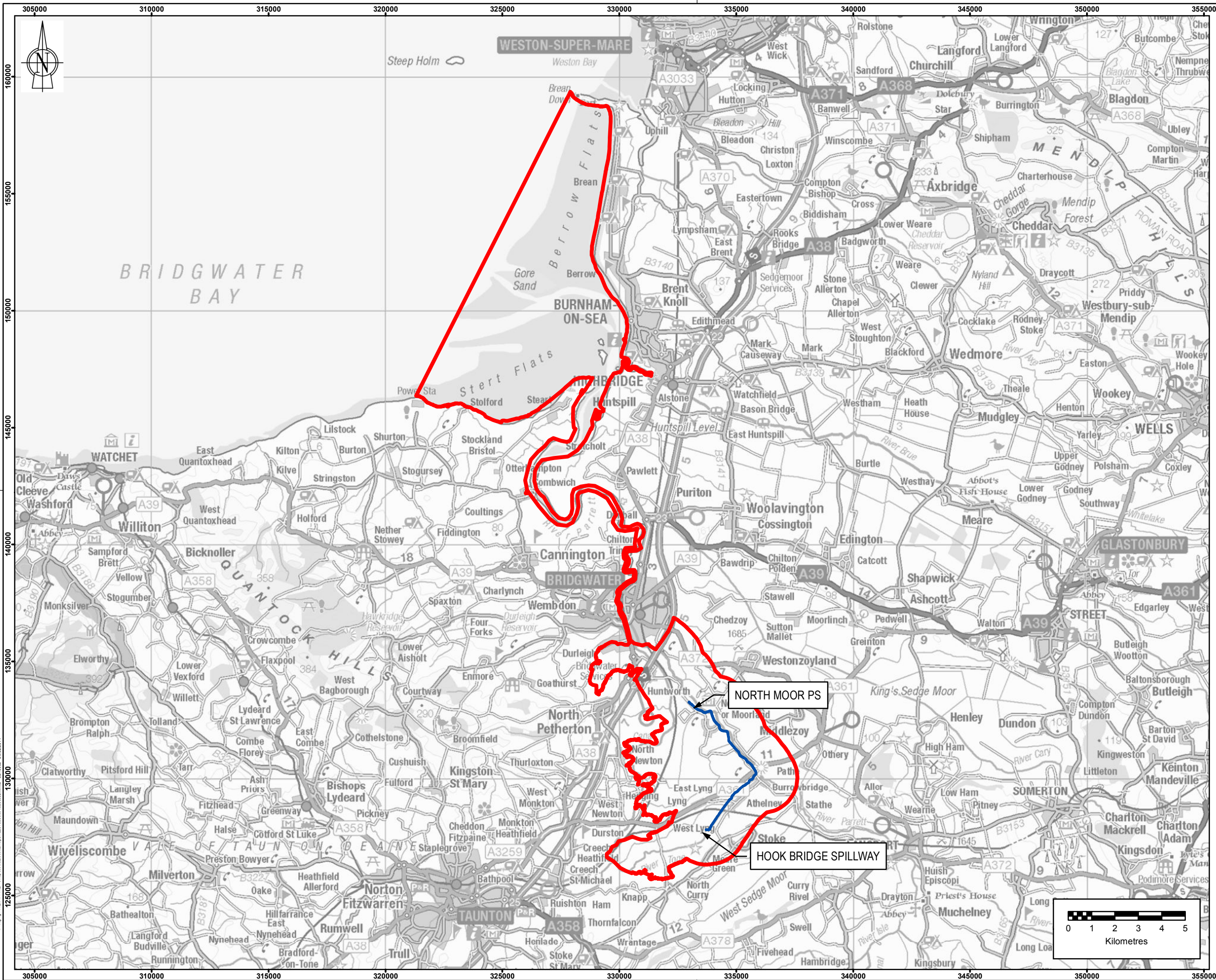
122316-00060: Bank Profile Restoration Using Dredge Material

122316-00061: Bank Profile Restoration and Hard Defence Raising

122316-00062 Visual Appraisal (Sheet 1 of 2)

122316-00063 Visual Appraisal (Sheet 2 of 2)

122316-00064 Change in Flood Risk Resulting From Bank Restoration Works



Note: The limits, including the height and depths of the Works, shown in this drawing are not to be taken as limiting the obligations of the contractor under Contract.
 Reproduced by permission of Ordnance Survey on behalf of HMSO.
 © Crown copyright and database rights 2014.
 Ordnance Survey Licence number 100026380

- Legend:**
- ▭ Study Area
 - ▭ Watercourse to be dredged



Rev	Drawn	Chkd	Rvwd	Apprvd	Date	Description
B.0	AJS	ONV	KQ	ES	25/02/2014	SECOND ISSUE
A.0	AJS	ONV	KQ	ES	20/02/2014	FIRST ISSUE

Designed by: AJS Date: FEB 2014
 Client:



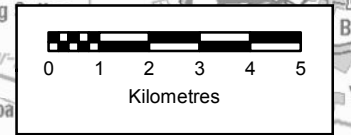
Client Drawing No: 122316 - 00001 Revision: B.0

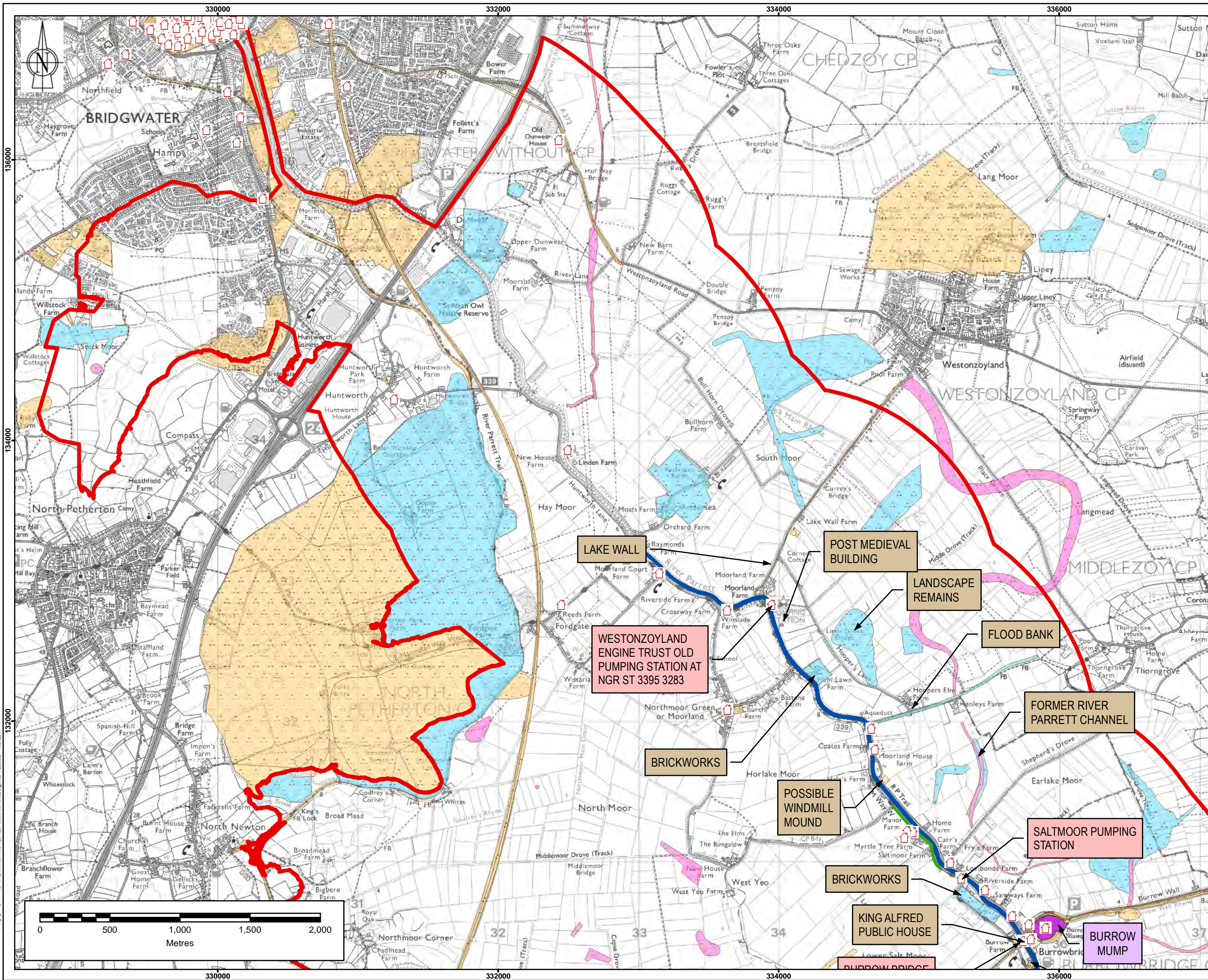


Project: RIVERS PARRETT AND TONE DREDGE

Drawing title: SITE LOCATION PLAN

Drawing scale: 1:150,000 @ A3 Sheet size: A3
 Drawing no: 122316 - 00001 Revision: B.0





Note: The limits, including the height and depths of the Works, shown in this drawing are not to be taken as limiting the obligations of the contractor under Contract.
 Reproduced by permission of Ordnance Survey on behalf of HMSO. © Crown copyright and database rights 2014. Ordnance Survey Licence number 100026380

- Legend:**
- Study Area
 - Watercourse to be dredged
 - Listed Building
 - Scheduled Monuments
 - Site of watching brief undertaken in 2001
- Somerset Historic Environment Record (HER)
- Crop Marks HER – Spreading Acceptable
 - Visible or Notable HER Sites – Avoid Spreading
 - Other Somerset HER Sites – Spreading to be Confirmed With Archaeologist



Rev	Drawn	Chkd	Rvwd	Apprvd	Date	Description
B.1	ONV	WH	KQ	ES	17/07/2014	INC. WATCHING BRIEF
B.0	AJS	ONV	KQ	ES	25/02/2014	SECOND ISSUE
A.0	AJS	ONV	KQ	ES	20/02/2014	FIRST ISSUE

Designed by: AJS Date: FEB 2014
 Client:



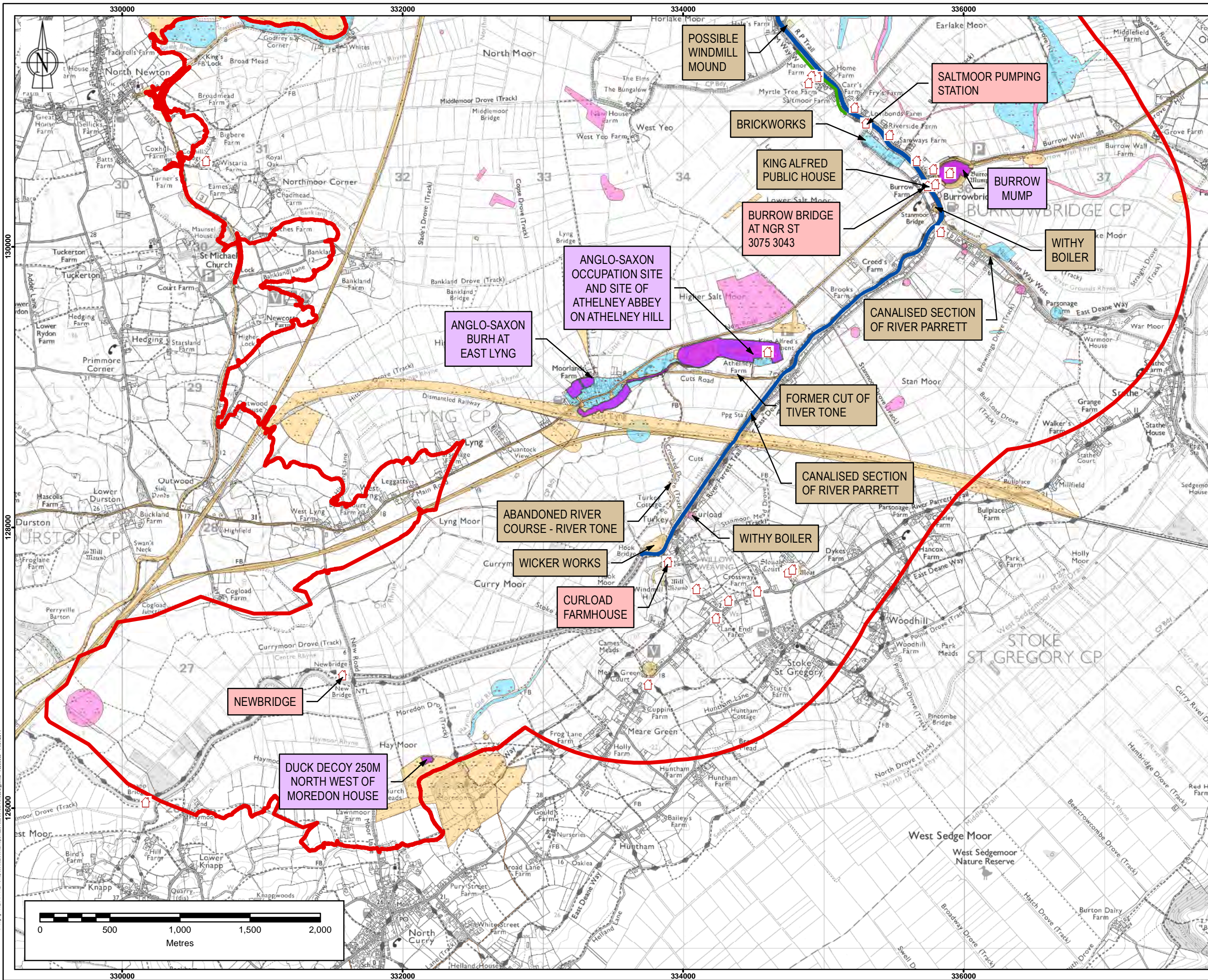
Client Drawing No. 122316 - 00013 Revision B.1



Project: RIVERS PARRETT AND TONE DREDGE

Drawing title: ARCHAEOLOGY AND CULTURAL HERITAGE SHEET 1 OF 2

Drawing scale: 1:25,000 @ A3 Sheet size: A3
 Drawing no. 122316 - 00013 Revision B.1



Note: The limits, including the height and depths of the Works, shown in this drawing are not to be taken as limiting the obligations of the contractor under Contract.
 Reproduced by permission of Ordnance Survey on behalf of HMSO. © Crown copyright and database rights 2014. Ordnance Survey Licence number 100026380

- Legend:**
- Study Area
 - Watercourse to be dredged
 - Listed Building
 - Scheduled Monuments
 - Site of watching brief undertaken in 2001
- Somerset Historic Environment Record (HER)
- Crop Marks HER – Spreading Acceptable
 - Visible or Notable HER Sites – Avoid Spreading
 - Other Somerset HER Sites – Spreading to be Confirmed With Archaeologist



Rev	Drawn	Chkd	Rvwd	Apprvd	Date	Description
B.1	ONV	WH	KQ	ES	17/07/2014	INC. WATCHING BRIEF
B.0	AJS	ONV	KQ	ES	26/02/2014	SECOND ISSUE
A.0	AJS	ONV	KQ	ES	20/02/2014	FIRST ISSUE

Designed by: AJS Date: FEB 2014



Client Drawing No. 122316 - 00013 Revision B.1

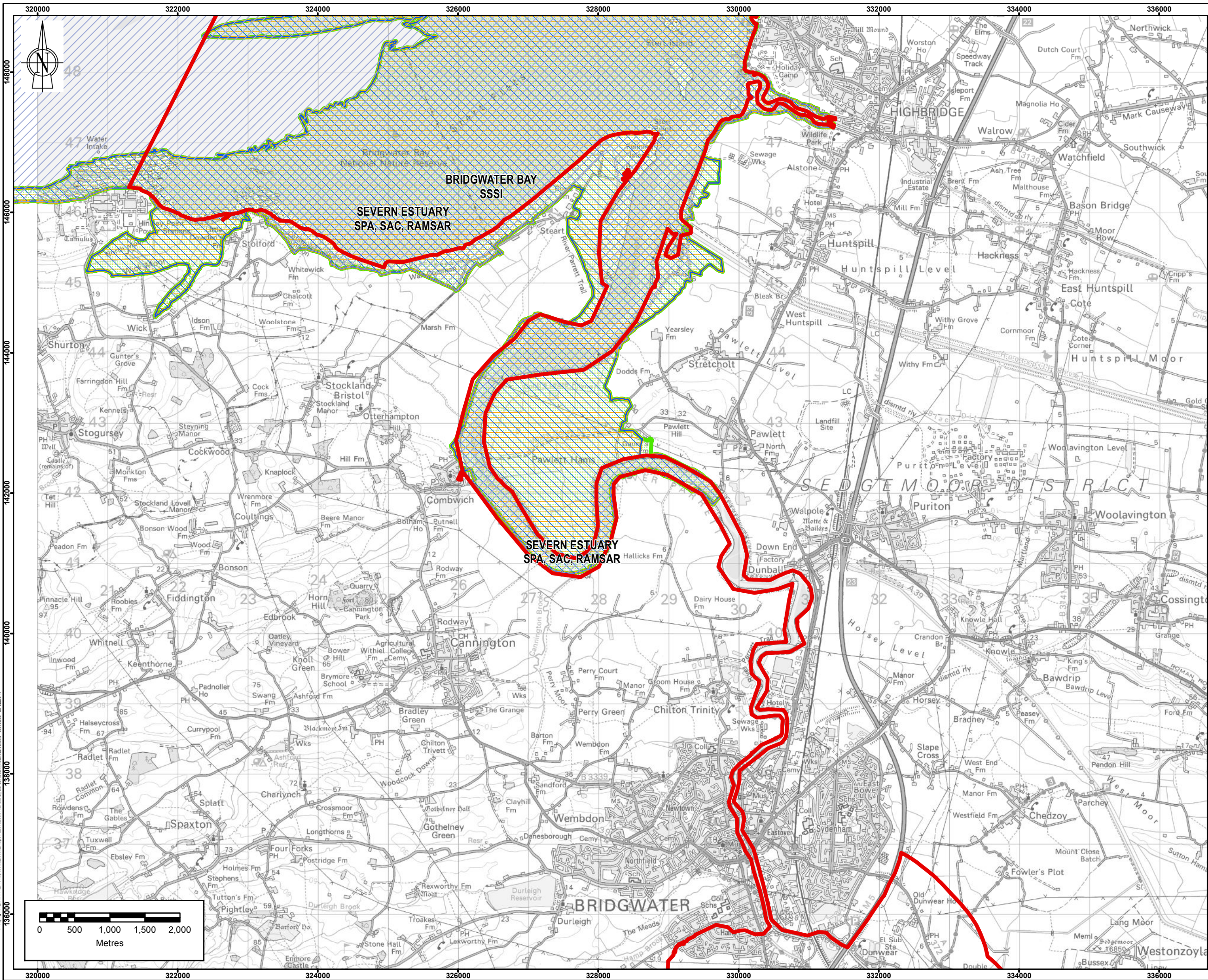


Project: RIVERS PARRETT AND TONE DREDGE

Drawing title: ARCHAEOLOGY AND CULTURAL HERITAGE SHEET 2 OF 2

Drawing scale: 1:25,000 @ A3 Sheet size: A3
 Drawing no. 122316 - 00013 Revision B.1

P:\122316 Rivers and Tone Dredging\00_GIS\108_Workspace\2_kaw_Maps\122316_00013_Archaeology.mxd web3533 14/07/2014



Note: The limits, including the height and depths of the Works, shown in this drawing are not to be taken as limiting the obligations of the contractor under Contract.
 Reproduced by permission of Ordnance Survey on behalf of HMSO.
 © Crown copyright and database rights 2014.
 Ordnance Survey Licence number 100026380

- Legend:**
- Watercourse to be dredged
 - Study Area
 - Ramsar
 - Special Area of Conservation (SAC)
 - Special Protection Area (SPA)
 - Site of Special Scientific Interest (SSSI)



B.0	AJS	ONV	KQ	ES	25/02/2014	SECOND ISSUE
A.0	AJS	ONV	KQ	ES	20/02/2014	FIRST ISSUE
Rev	Drawn	Chkd	Rev'd	Apprv'd	Date	Description

Designed by: AJS Date: FEB 2014
 Client:



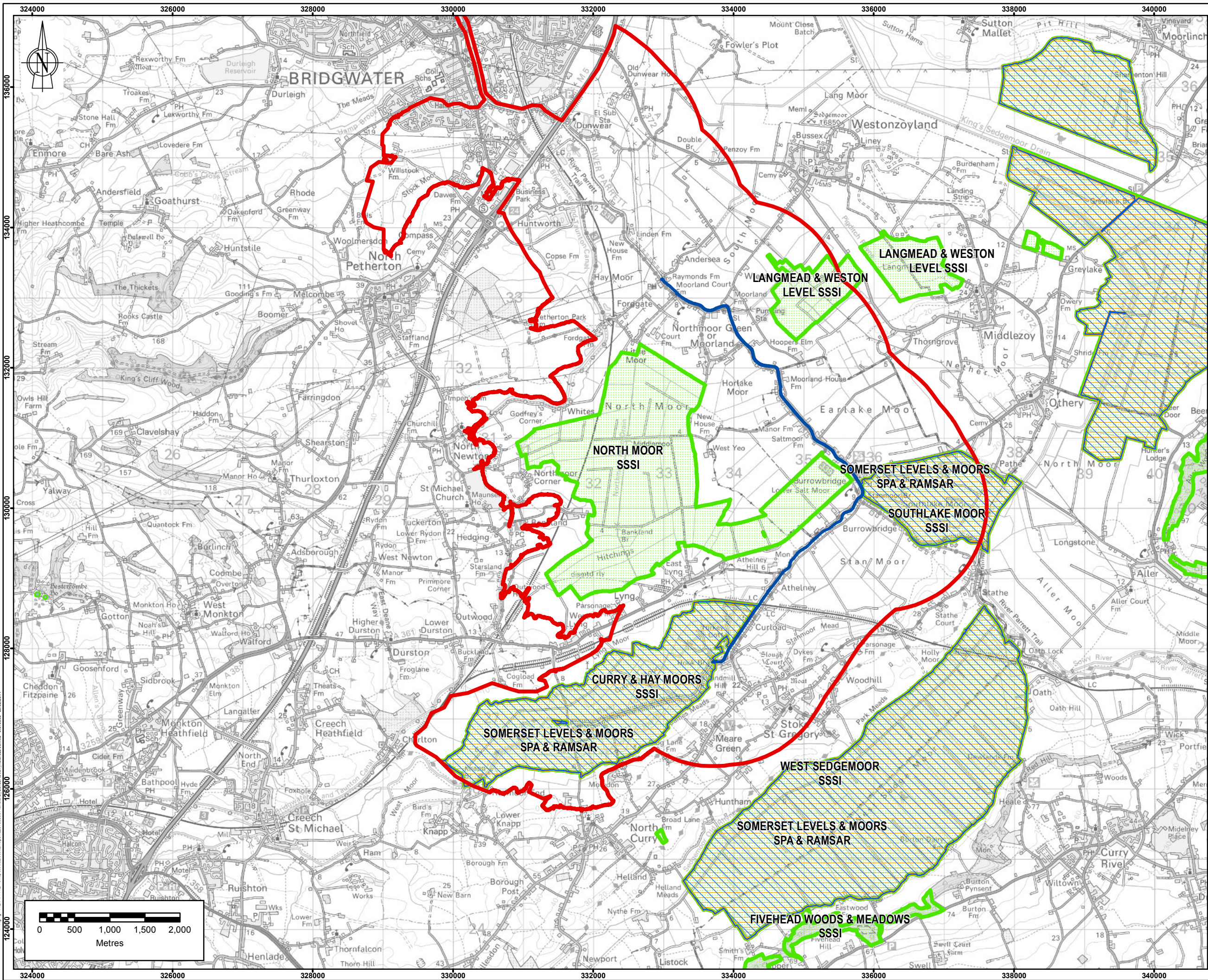
Client Drawing No: 122316 - 00014 Revision: B.0



Project: RIVERS PARRETT AND TONE DREDGE

Drawing title: NATURA 2000 SITES AND SSSIs SHEET 1 OF 2

Drawing scale: 1:50,000 @ A3 Sheet size: A3
 Drawing no: 122316 - 00014 Revision: B.0



Note: The limits, including the height and depths of the Works, shown in this drawing are not to be taken as limiting the obligations of the contractor under Contract.
 Reproduced by permission of Ordnance Survey on behalf of HMSO.
 © Crown copyright and database rights 2014.
 Ordnance Survey Licence number 100026380

- Legend:**
- Watercourse to be dredged
 - Study Area
 - Ramsar
 - Special Area of Conservation (SAC)
 - Special Protection Area (SPA)
 - Site of Special Scientific Interest (SSSI)



B.0	AJS	ONV	KQ	ES	25/02/2014	SECOND ISSUE
A.0	AJS	ONV	KQ	ES	20/02/2014	FIRST ISSUE
Rev	Drawn	Chkd	Rev'd	Apprv'd	Date	Description

Designed by: AJS Date: FEB 2014



Client Drawing No: 122316-00014 Revision: B.0



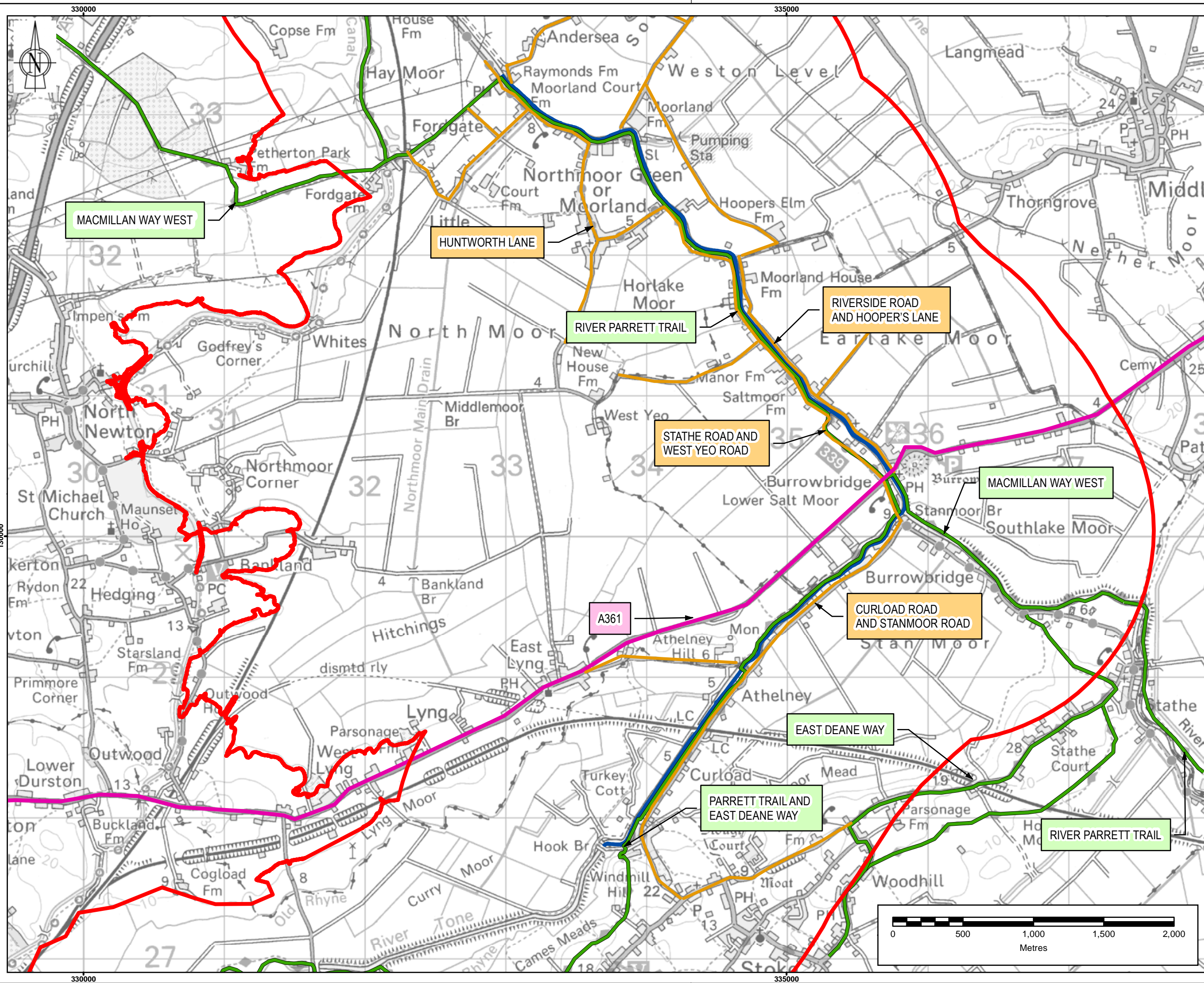
Project: RIVERS PARRETT AND TONE DREDGE

Drawing title: NATURA 2000 SITES AND SSSIs SHEET 2 OF 2

Drawing scale: 1:50,000 @ A3 Sheet size: A3

Drawing no: 122316-00014 Revision: B.0

P:\122316 Parrett and Tone Dredging\00_GIS\108_Workspace2_Natura2000.mxd 14/03/2014 14:02:20



Note: The limits, including the height and depths of the Works, shown in this drawing are not to be taken as limiting the obligations of the contractor under Contract.
 Reproduced by permission of Ordnance Survey on behalf of HMSO.
 © Crown copyright and database rights 2014.
 Ordnance Survey Licence number 100026380

- Legend:**
- ▭ Study Area
 - A Road
 - Local roads (within 1.5km of proposed dredging extent)
 - Long Distance Paths
 - Watercourse to be dredged



B.1	ONV	AJS	KQ	ES	17/07/2014	MINOR CHANGE
B.0	AJS	ONV	KQ	ES	25/02/2014	SECOND ISSUE
A.0	AJS	ONV	KQ	ES	20/02/2014	FIRST ISSUE
Rev	Drawn	Chkd	Rvwd	Apprvd	Date	Description

Designed by: AJS Date: FEB 2014



Client Drawing No. 122316 - 00015 Revision B.1

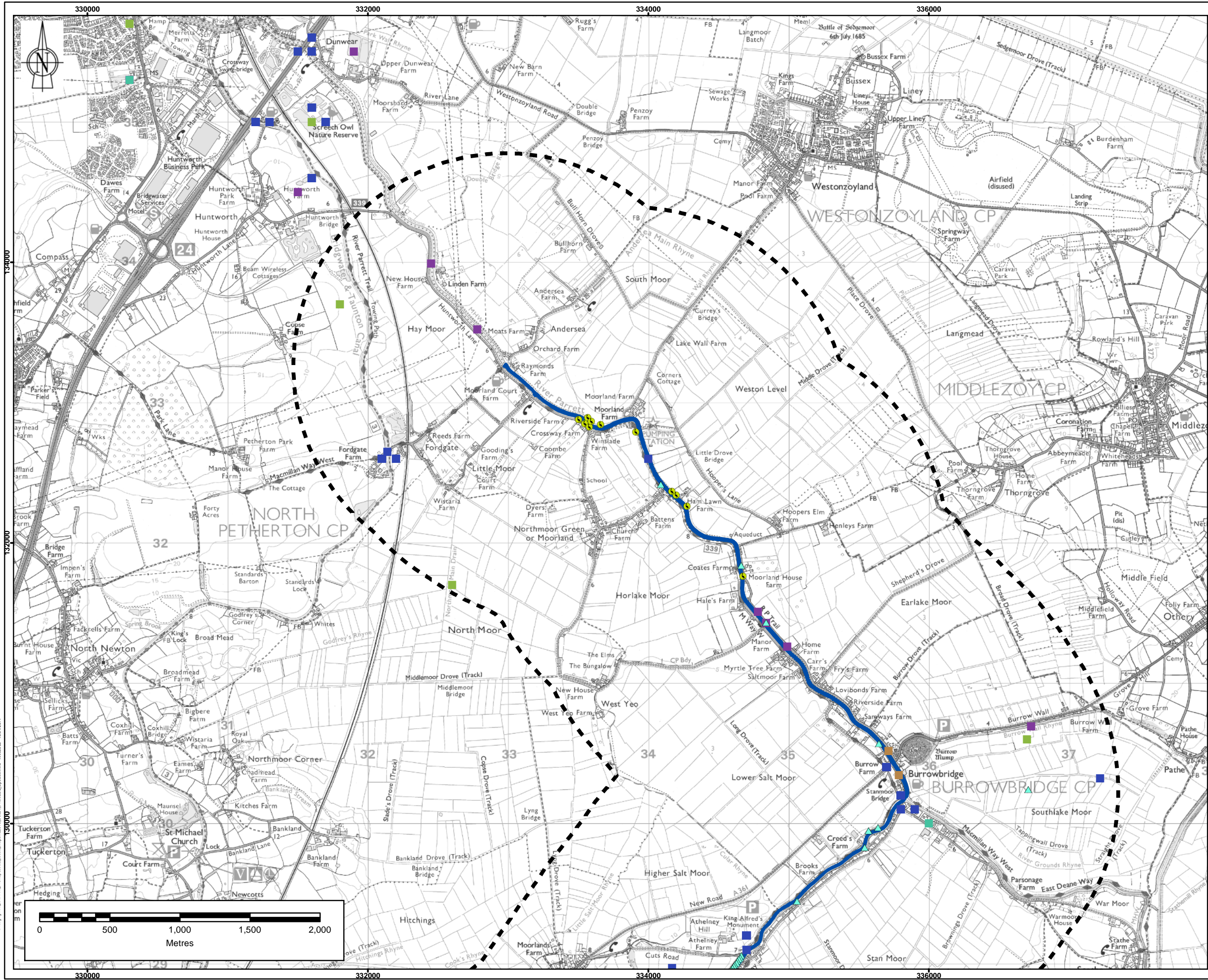


Project: RIVERS PARRETT AND TONE DREDGE

Drawing title: LOCAL ROAD NETWORK AND PUBLIC RIGHTS OF WAY

Drawing scale: 1:25,000 @ A3 Sheet size: A3
 Drawing no. 122316 - 00015 Revision B.1

P:\122316 Parrett and Tone Dredge\100_GIS\108_Workspace2_Issue_Maps\122316_00015_LocalRoadNetwork.mxd web:36333 17/07/2014



Note: The limits, including the height and depths of the Works, shown in this drawing are not to be taken as limiting the obligations of the contractor under Contract.
 Reproduced by permission of Ordnance Survey on behalf of HMSO.
 © Crown copyright and database rights 2014.
 Ordnance Survey Licence number 100026380

- Legend:**
- 1.5 km Search Area
 - Watercourse to be dredged
- Species from desk study - 1km or lesser precision
- Common Kingfisher
 - Common Lizard
 - Otter **
 - Grass Snake
 - Hairy Click Beetle
 - Slow-worm
 - Water Vole
- Survey Records
- Water vole burrows (Correct as 04/07/14)
 - Nesting bird site (Correct as 04/07/14)

** 1km or greater precision
 Note:
 Badger records not shown due to confidentiality



B.1	ONV	AJS	KO	ES	15/07/2014	MINOR UPDATE
B.0	AJS	ONV	KO	ES	25/02/2014	SECOND ISSUE
A.0	AJS	ONV	KO	ES	20/02/2014	FIRST ISSUE
Rev	Drawn	Chkd	Rvwd	Apprvd	Date	Description

Designed by: AJS Date: FEB 2014
 Client:



Client Drawing No: 122316 - 00021 Revision: B.1



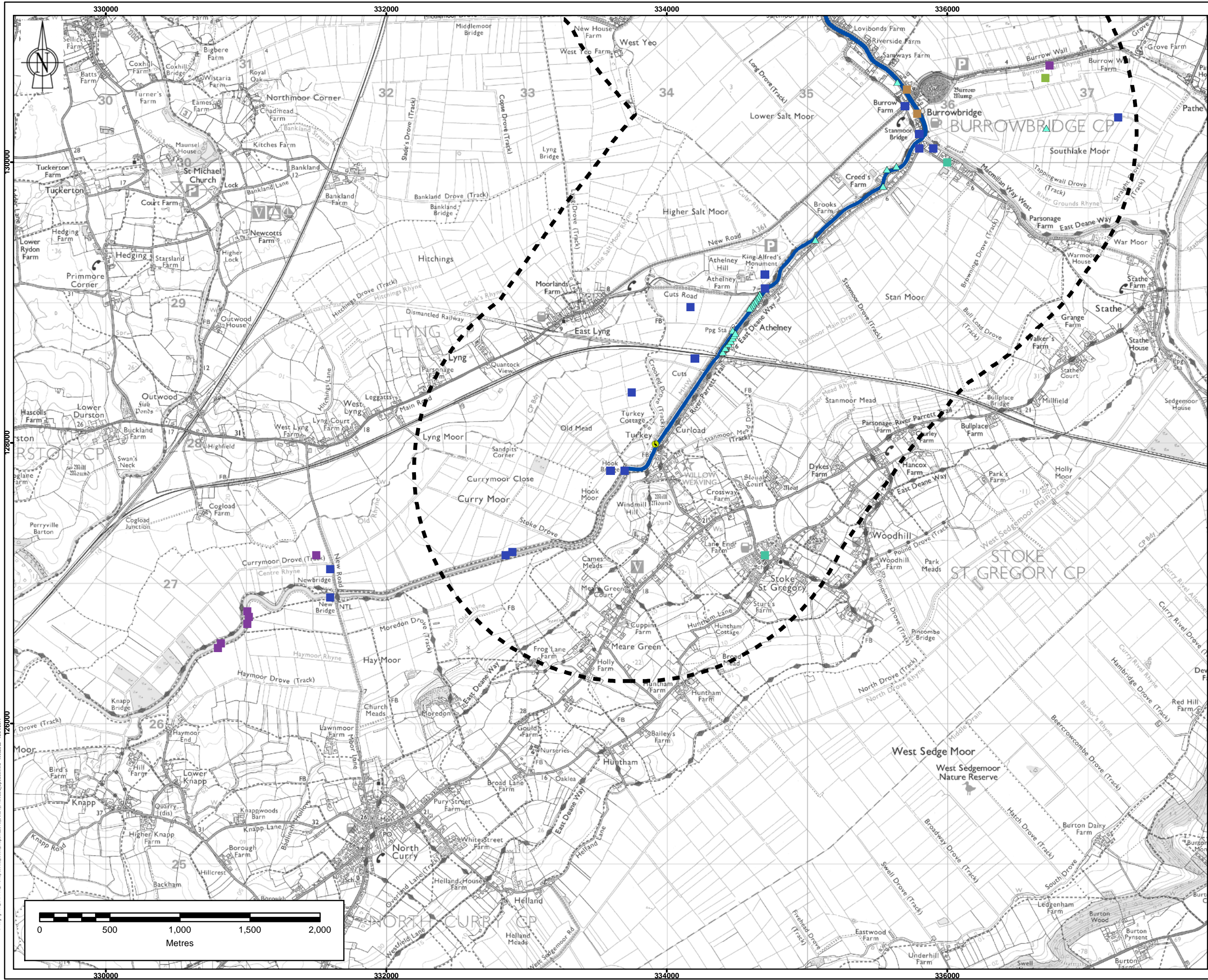
Project:

RIVERS PARETT AND TONE DREDGE

Drawing title:

PROTECTED SPECIES SHEET 1 OF 2

Drawing scale: 1:25,000 @ A3 Sheet size: A3
 Drawing no. 122316 - 00021 Revision: B.1



Note: The limits, including the height and depths of the Works, shown in this drawing are not to be taken as limiting the obligations of the contractor under Contract.
 Reproduced by permission of Ordnance Survey on behalf of HMSO.
 © Crown copyright and database rights 2014.
 Ordnance Survey Licence number 100026380

- Legend:**
- 1.5 km Search Area
 - Watercourse to be dredged
- Species from desk study - 1km or lesser precision
- Common Kingfisher
 - Common Lizard
 - Otter **
 - Grass Snake
 - Hairy Click Beetle
 - Slow-worm
 - Water Vole
- Survey Records
- Water vole burrows (Correct as 04/07/14)
 - Nesting bird site (Correct as 04/07/14)

** 1km or greater precision
 Note:
 Badger records not shown due to confidentiality



B.1	ONV	AJS	KO	ES	15/07/2014	MINOR UPDATE
B.0	AJS	ONV	KO	ES	25/02/2014	SECOND ISSUE
A.0	AJS	ONV	KO	ES	20/02/2014	FIRST ISSUE
Rev	Drawn	Chkd	Rvwd	Apprvd	Date	Description

Designed by: AJS Date: FEB 2014
 Client:



Client Drawing No: 122316 - 00021 Revision: B.1



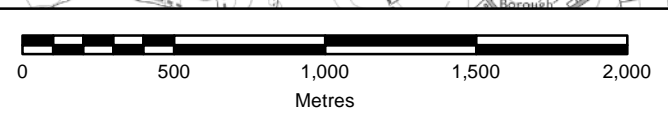
Project:

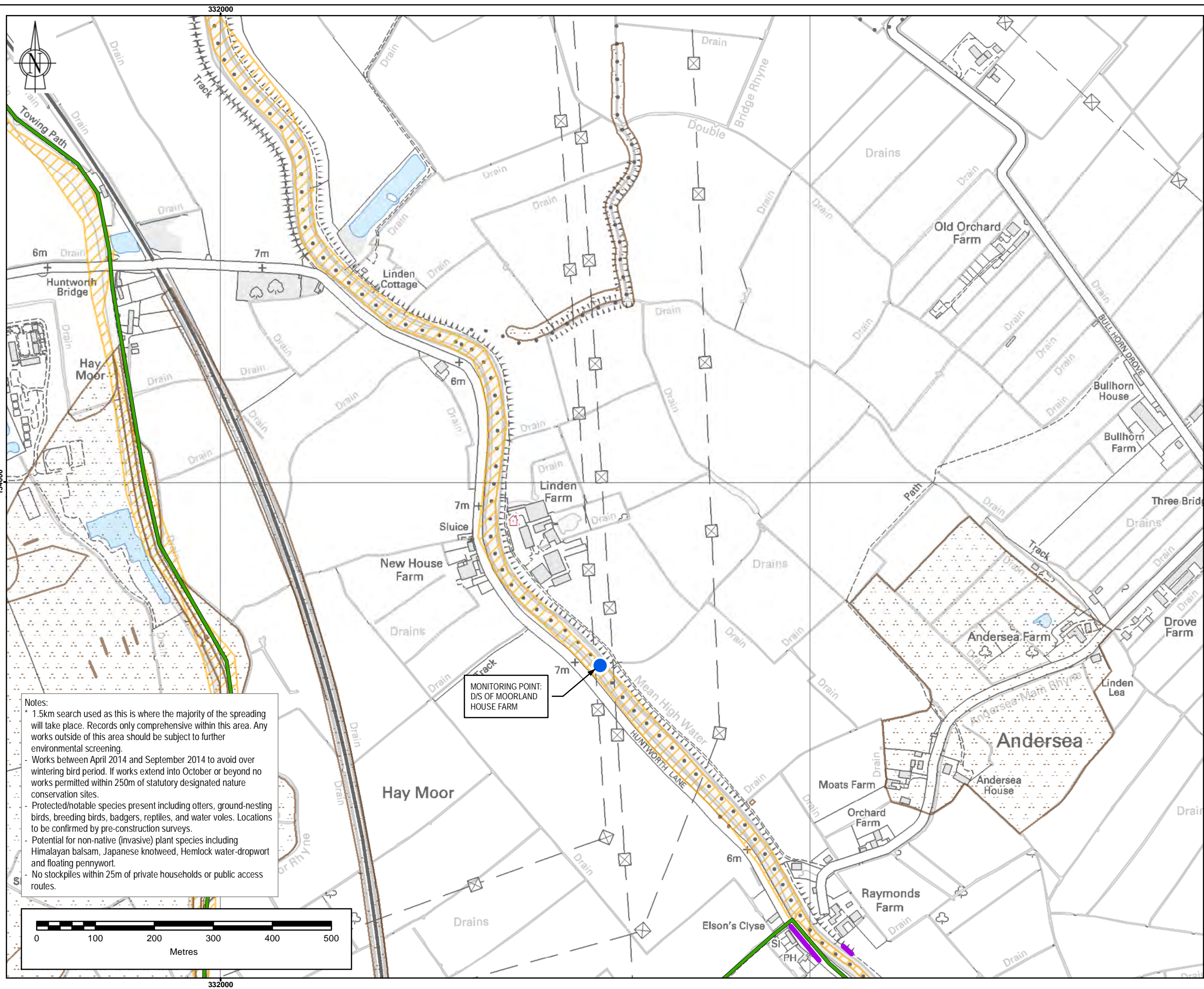
RIVERS PARETT AND TONE DREDGE

Drawing title:

PROTECTED SPECIES SHEET 2 OF 2

Drawing scale: 1:25,000 @ A3 Sheet size: A3
 Drawing no. 122316 - 00021 Revision: B.1



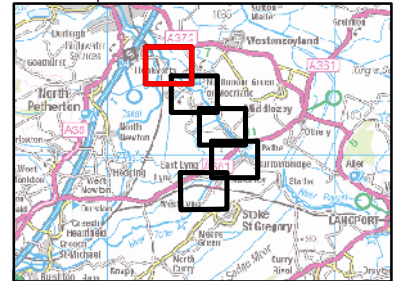


Notes:

- 1.5km search used as this is where the majority of the spreading will take place. Records only comprehensive within this area. Any works outside of this area should be subject to further environmental screening.
- Works between April 2014 and September 2014 to avoid over wintering bird period. If works extend into October or beyond no works permitted within 250m of statutory designated nature conservation sites.
- Protected/notable species present including otters, ground-nesting birds, breeding birds, badgers, reptiles, and water voles. Locations to be confirmed by pre-construction surveys.
- Potential for non-native (invasive) plant species including Himalayan balsam, Japanese knotweed, Hemlock water-dropwort and floating pennywort.
- No stockpiles within 25m of private households or public access routes.

- Note: The limits, including the height and depths of the Works, shown in this drawing are not to be taken as limiting the obligations of the contractor under Contract.
- Reproduced by permission of Ordnance Survey on behalf of HMSO.
© Crown copyright and database rights 2014.
Ordnance Survey Licence number 100026380
- Legend:**
- River Chainage (metres)
 - + River Parrett + River Tone
 - Long Distance Paths
 - Hairy Click Beetle
 - Listed Building
 - Somerset Historic Environment Record (HER)
 - Scheduled Monuments
 - Special Protection Area (SPA)
 - Site of Special Scientific Interest (SSSI)
 - Pond
 - Local Wildlife Site (LWS)
 - Local Nature Reserve (LNR)
 - Trees to be protected and retained
 - Nesting bird site (Correct as 04/07/14)
 - Water vole burrows (Correct as 04/07/14)
 - Fixed Water Quality Monitoring**
 - Hemlock Water Dropwort*
 - Himalayan Balsam*
 - Japanese Knotweed (Historical EA Record)*

* Indicative locations only - showing present in reach
 ** Two further fixed point monitoring locations present (Monks Clyse & Newbridge) but outside extent of constraint plans



Rev	Drawn	Chkd	Rvw'd	Appr'd	Date	Description
A0	ONV	AJS	WH	ES	15/07/2014	FIRST ISSUE

Designed by: ONV Date: JUL 2014



Client Drawing No. _____ Revision _____



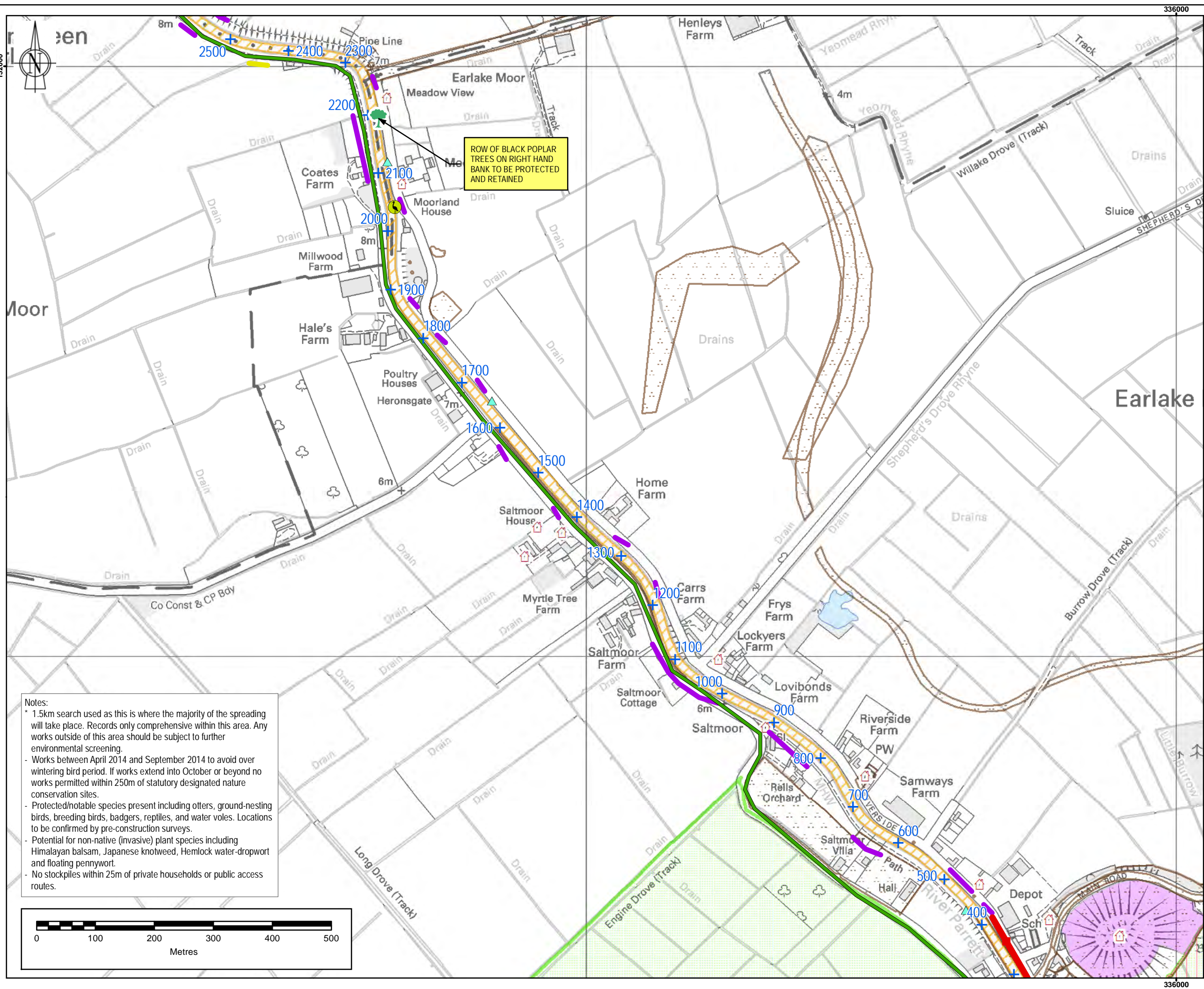
Registered Office
 Grosvenor House, 69 London Road, Redhill, Surrey, RH1 1LQ, United Kingdom
 Tel: +44(0)1737 774155 E-mail: bv@bv.com

Project:
RIVERS PARRETT AND TONE DREDGING

Drawing title:
ES ADDENDUM JULY 2014 ENVIRONMENTAL CONSTRAINTS PLAN 1 OF 5

Drawing scale: 1:6,000 @ A3 Sheet size: A3
 Drawing no. 122316 - 00055 Revision: A0

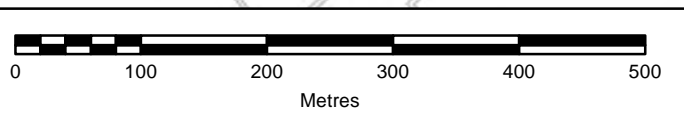
P:\122316 Parrett and Tone Dredging\001_GS\0106_Workspace\2_Env_Map\122316_00055_01_EnvConstraints.mxd web:38333 1 7/27/2014



ROW OF BLACK POPLAR TREES ON RIGHT HAND BANK TO BE PROTECTED AND RETAINED

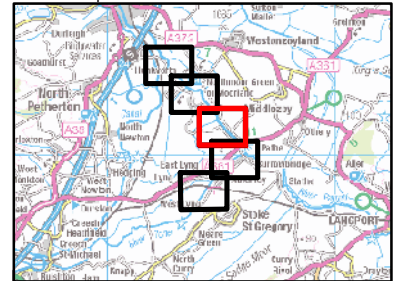
Notes:

- * 1.5km search used as this is where the majority of the spreading will take place. Records only comprehensive within this area. Any works outside of this area should be subject to further environmental screening.
- Works between April 2014 and September 2014 to avoid over wintering bird period. If works extend into October or beyond no works permitted within 250m of statutory designated nature conservation sites.
- Protected/notable species present including otters, ground-nesting birds, breeding birds, badgers, reptiles, and water voles. Locations to be confirmed by pre-construction surveys.
- Potential for non-native (invasive) plant species including Himalayan balsam, Japanese knotweed, Hemlock water-dropwort and floating pennywort.
- No stockpiles within 25m of private households or public access routes.



- Note: The limits, including the height and depths of the Works, shown in this drawing are not to be taken as limiting the obligations of the contractor under Contract.
- Reproduced by permission of Ordnance Survey on behalf of HMSO. © Crown copyright and database rights 2014. Ordnance Survey Licence number 100026380
- Legend:**
- River Chainage (metres)
 - + River Parrett + River Tone
 - Long Distance Paths
 - Hairy Click Beetle
 - Listed Building
 - Somerset Historic Environment Record (HER)
 - Scheduled Monuments
 - Special Protection Area (SPA)
 - Site of Special Scientific Interest (SSSI)
 - Pond
 - Local Wildlife Site (LWS)
 - Local Nature Reserve (LNR)
 - Trees to be protected and retained
 - Nesting bird site (Correct as 04/07/14)
 - Water vole burrows (Correct as 04/07/14)
 - Fixed Water Quality Monitoring**
 - Hemlock Water Dropwort*
 - Himalayan Balsam*
 - Japanese Knotweed (Historical EA Record)*

* Indicative locations only - showing present in reach
 ** Two further fixed point monitoring locations present (Monks Clyse & Newbridge) but outside extent of constraint plans



AD	ONV	AJS	WH	ES	15/07/2014	FIRST ISSUE
Rev	Drawn	Chkd	Revd	Apprvd	Date	Description

Designed by: ONV Date: JUL 2014



Client Drawing No. Revision

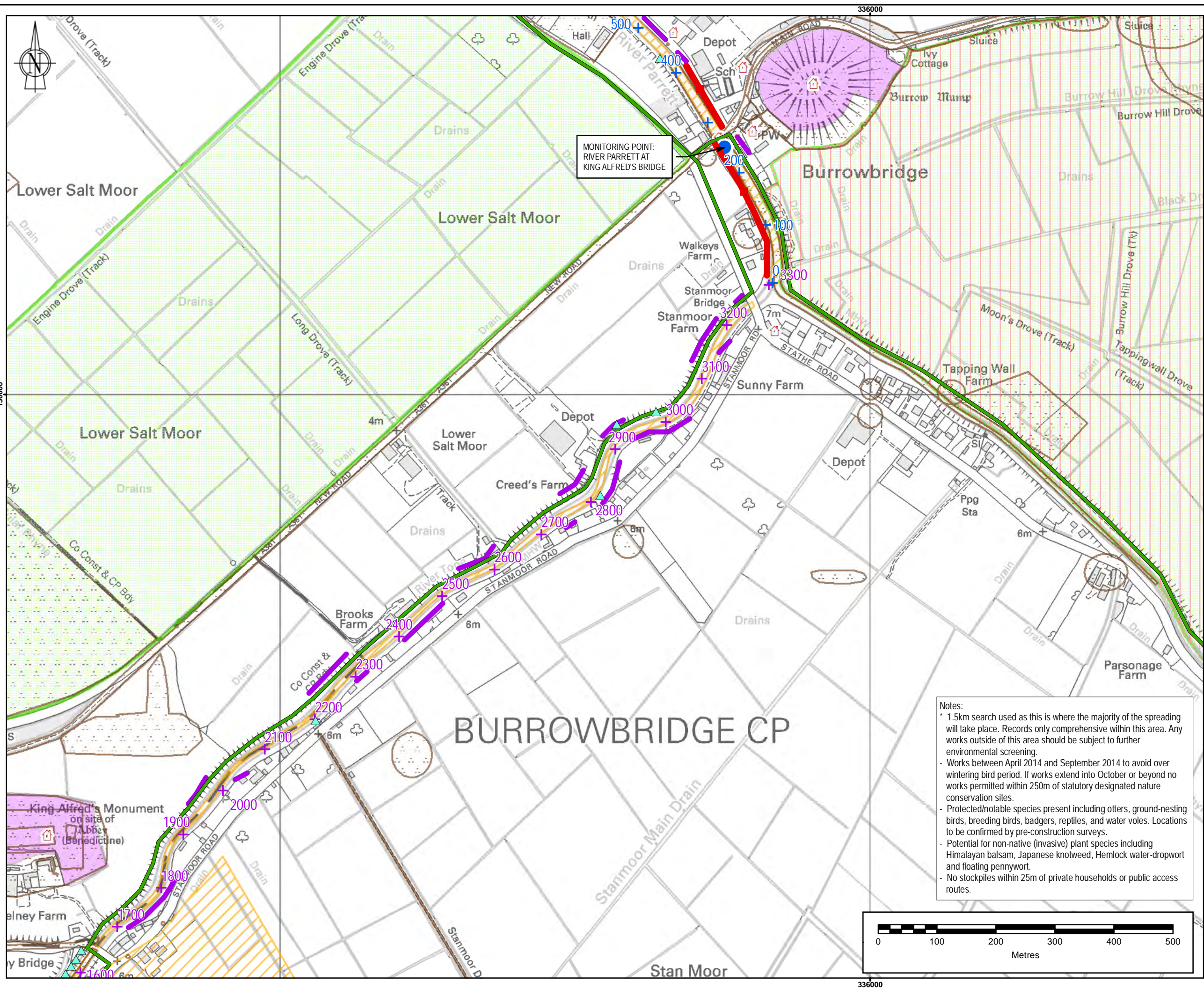


Project: RIVERS PARRETT AND TONE DREDGING

Drawing title: ES ADDENDUM JULY 2014 ENVIRONMENTAL CONSTRAINTS PLAN 3 OF 5

Drawing scale: 1:6,000 @ A3 Sheet size: A3
 Drawing no. 122316-00057 Revision A.0

P:\122316 Parrett and Tone Dredging\100_CG\10106_Workspace\2_122316_00057_ES\EnvironmentalConstraints.mxd wa:3833 1 7/27/2014

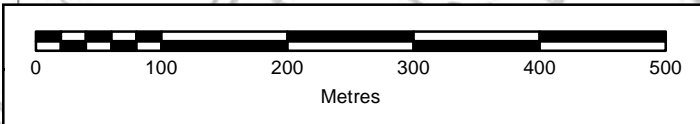


MONITORING POINT:
RIVER PARRETT AT
KING ALFRED'S BRIDGE

BURROWBRIDGE CP

Notes:

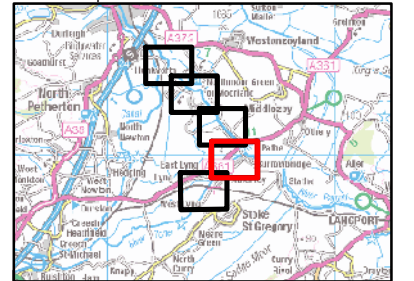
- * 1.5km search used as this is where the majority of the spreading will take place. Records only comprehensive within this area. Any works outside of this area should be subject to further environmental screening.
- Works between April 2014 and September 2014 to avoid overwintering bird period. If works extend into October or beyond no works permitted within 250m of statutory designated nature conservation sites.
- Protected/notable species present including otters, ground-nesting birds, breeding birds, badgers, reptiles, and water voles. Locations to be confirmed by pre-construction surveys.
- Potential for non-native (invasive) plant species including Himalayan balsam, Japanese knotweed, Hemlock water-dropwort and floating pennywort.
- No stockpiles within 25m of private households or public access routes.



Note: The limits, including the height and depths of the Works, shown in this drawing are not to be taken as limiting the obligations of the contractor under Contract.
 Reproduced by permission of Ordnance Survey on behalf of HMSO.
 © Crown copyright and database rights 2014.
 Ordnance Survey Licence number 100026380

- Legend:**
- River Chaiage (metres)
 - + River Parrett + River Tone
 - Long Distance Paths
 - Hairy Click Beetle
 - Listed Building
 - Somerset Historic Environment Record (HER)
 - Scheduled Monuments
 - Special Protection Area (SPA)
 - Site of Special Scientific Interest (SSSI)
 - Pond
 - Local Wildlife Site (LWS)
 - Local Nature Reserve (LNR)
 - Trees to be protected and retained
 - Nesting bird site (Correct as 04/07/14)
 - Water vole burrows (Correct as 04/07/14)
 - Fixed Water Quality Monitoring**
 - Hemlock Water Dropwort*
 - Himalayan Balsam*
 - Japanese Knotweed (Historical EA Record)*

* Indicative locations only - showing present in reach
 ** Two further fixed point monitoring locations present (Monks Clyse & Newbridge) but outside extent of constraint plans



AD	ONV	AJS	WH	ES	15/07/2014	FIRST ISSUE
Rev	Drawn	Chkd	Rev'd	Appr'd	Date	Description

Designed by: ONV Date: JUL 2014



Client Drawing No. Revision

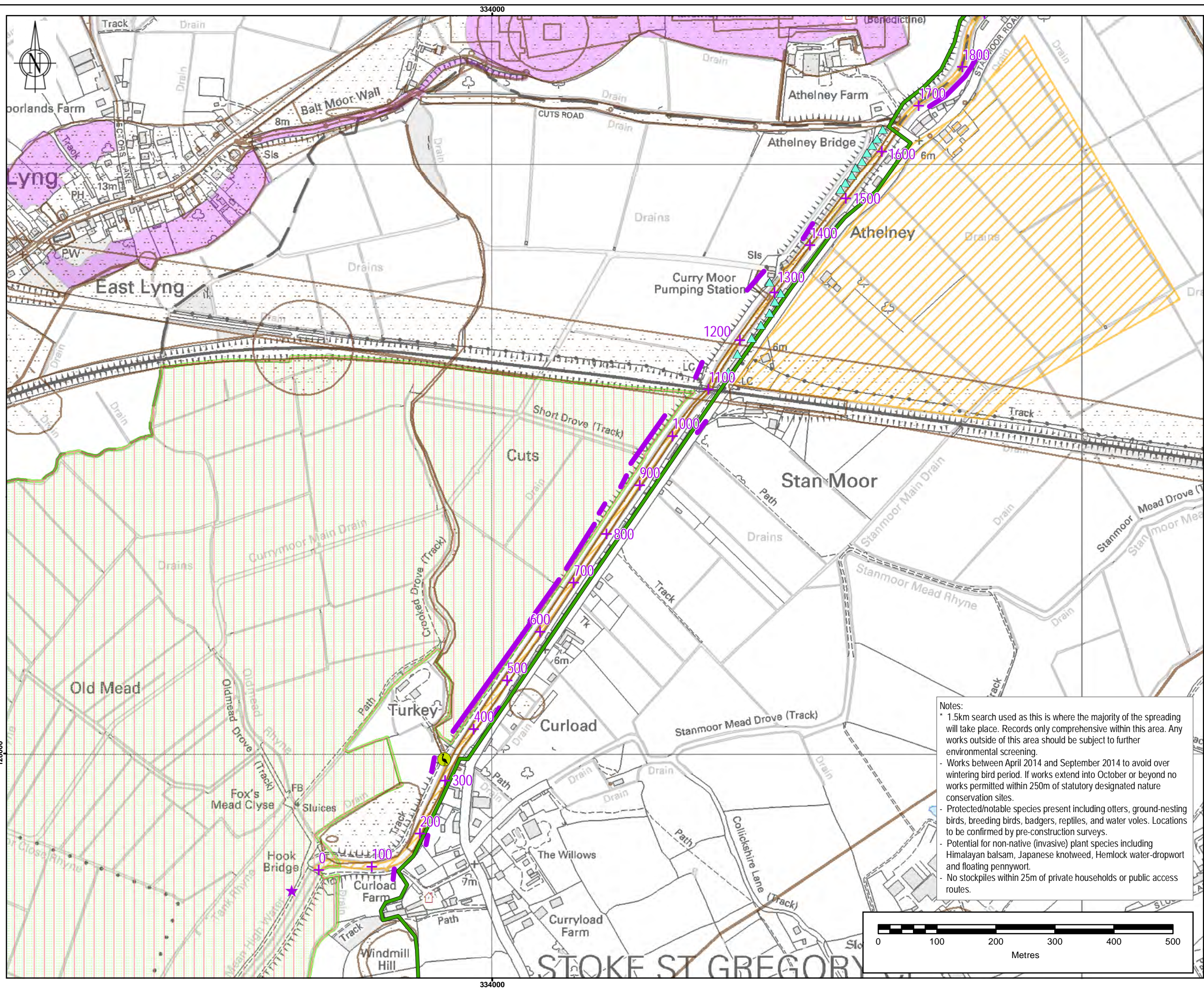


Project:
RIVERS PARRETT AND TONE DREDGING

Drawing title:
ES ADDENDUM JULY 2014 ENVIRONMENTAL CONSTRAINTS PLAN 4 OF 5

Drawing scale: 1:6,000 @ A3 Sheet size: A3
 Drawing no. 122316-00058 Revision A.0

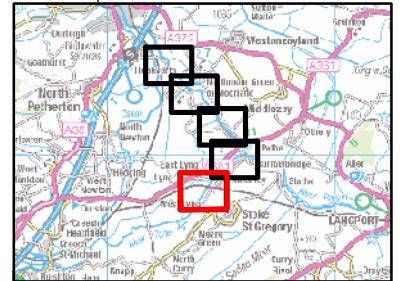
P:\122316 Parrett and Tone Dredging\100_CG10108_Workspace\2_EA_Maps\122316_00058_ES_EAEnvironmentalConstraints.mxd wa:38333 1.7072014



Note: The limits, including the height and depths of the Works, shown in this drawing are not to be taken as limiting the obligations of the contractor under Contract.
 Reproduced by permission of Ordnance Survey on behalf of HMSO.
 © Crown copyright and database rights 2014.
 Ordnance Survey Licence number 100026380

- Legend:**
- River Chainage (metres)
 - + River Parrett + River Tone
 - Long Distance Paths
 - Hairy Click Beetle
 - Listed Building
 - Somerset Historic Environment Record (HER)
 - Scheduled Monuments
 - Special Protection Area (SPA)
 - Site of Special Scientific Interest (SSSI)
 - Pond
 - Local Wildlife Site (LWS)
 - Local Nature Reserve (LNR)
 - Trees to be protected and retained
 - Nesting bird site (Correct as 04/07/14)
 - Water vole burrows (Correct as 04/07/14)
 - Fixed Water Quality Monitoring**
 - Hemlock Water Dropwort*
 - Himalayan Balsam*
 - Japanese Knotweed (Historical EA Record)*

* Indicative locations only - showing present in reach
 ** Two further fixed point monitoring locations present (Monks Clyse & Newbridge) but outside extent of constraint plans



AD	ONV	AJS	WH	ES	15/07/2014	FIRST ISSUE
Rev	Drawn	Chkd	Rvwd	Apprvd	Date	Description

Designed by: ONV Date: JUL 2014



Client Drawing No. Revision



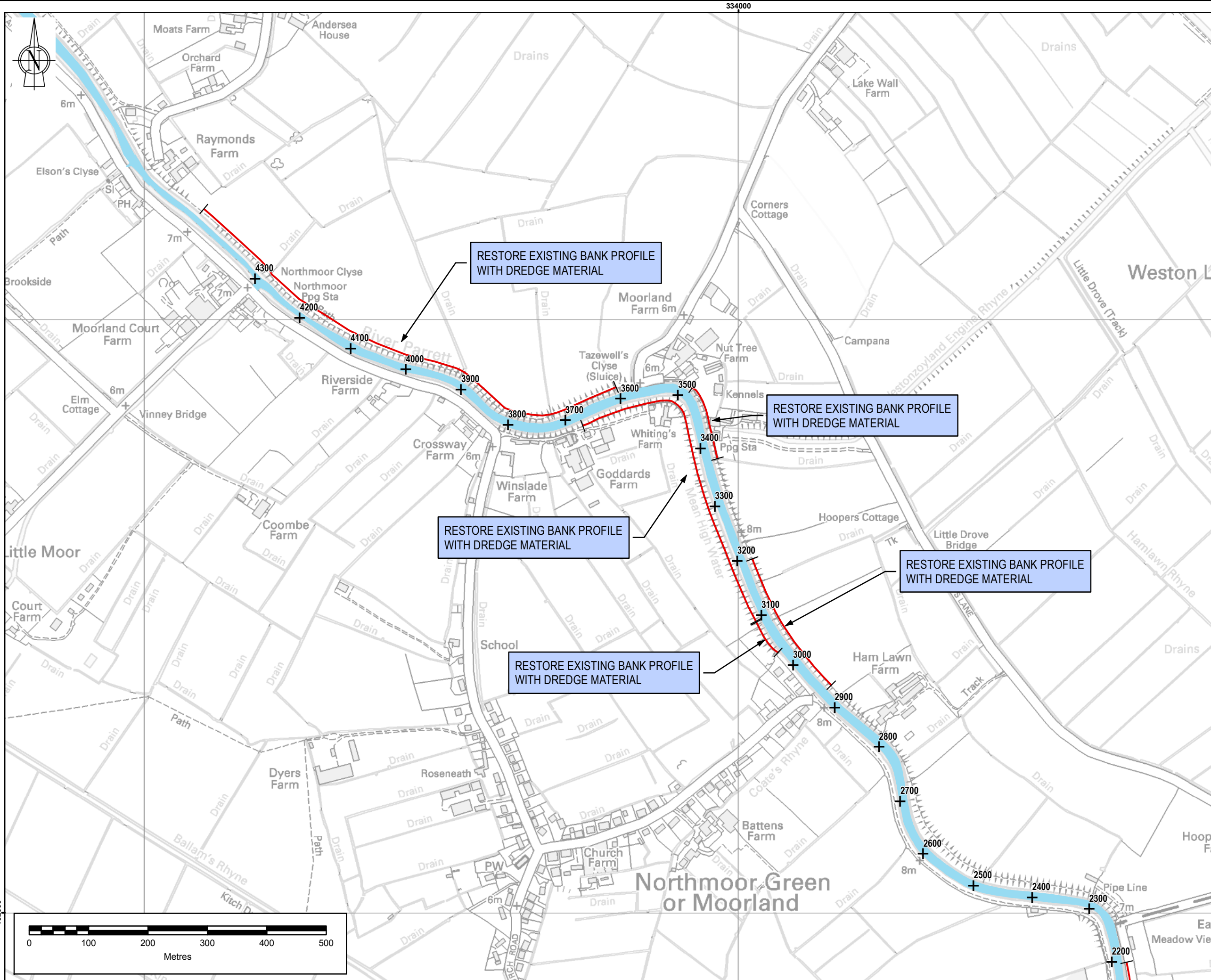
Project: RIVERS PARRETT AND TONE DREDGING

Drawing title: ES ADDENDUM JULY 2014 ENVIRONMENTAL CONSTRAINTS PLAN 5 OF 5

Drawing scale: 1:6,000 @ A3 Sheet size: A3
 Drawing no. 122316-00059 Revision A.0

Notes:
 * 1.5km search used as this is where the majority of the spreading will take place. Records only comprehensive within this area. Any works outside of this area should be subject to further environmental screening.
 - Works between April 2014 and September 2014 to avoid overwintering bird period. If works extend into October or beyond no works permitted within 250m of statutory designated nature conservation sites.
 - Protected/notable species present including otters, ground-nesting birds, breeding birds, badgers, reptiles, and water voles. Locations to be confirmed by pre-construction surveys.
 - Potential for non-native (invasive) plant species including Himalayan balsam, Japanese knotweed, Hemlock water-dropwort and floating pennywort.
 - No stockpiles within 25m of private households or public access routes.

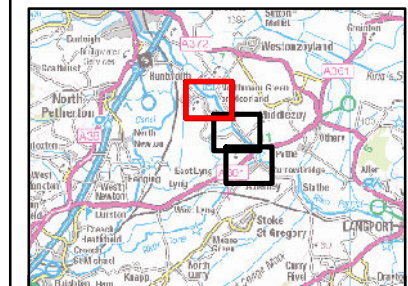
P:\122316 Parrett and Tone Dredging\100_GS\1008_Workspace\2_Env_Constraints\122316_00059_59_ESEnvironmentalConstraints.mxd web:38133 1.707/2014



Note: The limits, including the height and depths of the Works, shown in this drawing are not to be taken as limiting the obligations of the contractor under Contract.
 Reproduced by permission of Ordnance Survey on behalf of HMSO. © Crown copyright and database rights 2014. Ordnance Survey Licence number 100026380

- Legend:**
- Bank design locations
 - Planned restoration works (With extents)
 - +
 River Chainage (metres)
 - River Parrett & Tone

- Bank profile restoration activities**
- Soft engineering works



A.0	OV	KQ	WH	ES	17/07/2014	FIRST DRAFT
Rev	Drawn	Chkd	Rvwd	Apprvd	Date	Description

Designed by: OV Date: JUL 2014
 Client:



Client Drawing No. 122316 - 00046 Revision B.0

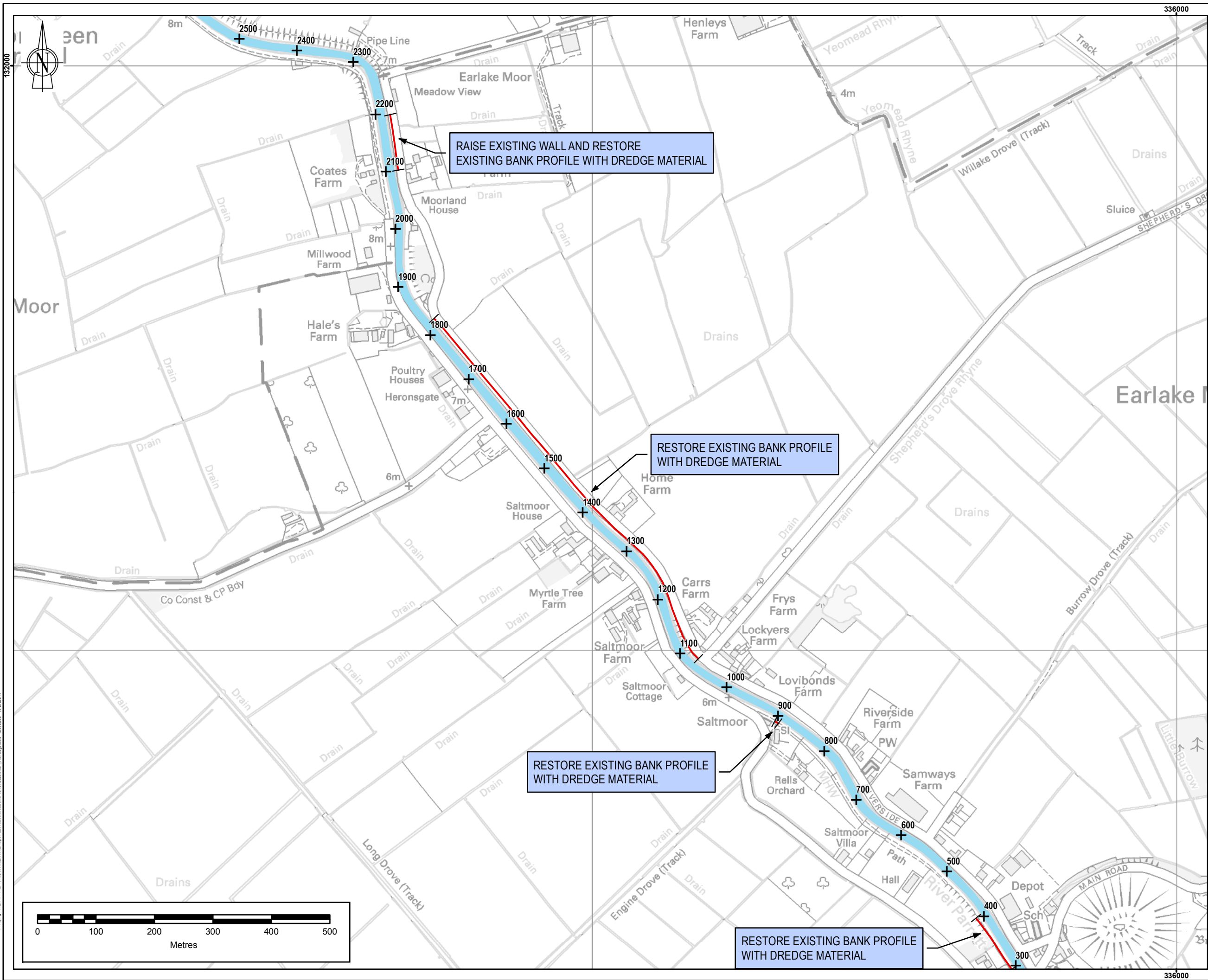


Project: RIVERS PARRETT AND TONE ASSET RECOVERY WORKS

Drawing title: BANK PROFILE RESTORATION USING DREDGE MATERIAL SHEET 1 OF 3

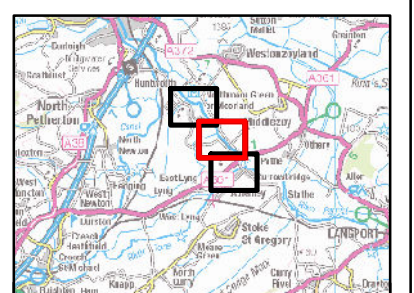
Drawing scale: 1:6,000 @ A3 Sheet size: A3
 Drawing no. 122316 - 00060 - 1 Revision A.0

P:\122316 Parrett and Tone Drawing\100_GIS\108_Workspace\2_Bank_Profile\Restoration_WD\rdg.mxd 18/07/2014 13:20:00



Note: The limits, including the height and depths of the Works, shown in this drawing are not to be taken as limiting the obligations of the contractor under Contract.
 Reproduced by permission of Ordnance Survey on behalf of HMSO. © Crown copyright and database rights 2014. Ordnance Survey Licence number 100026380

- Legend:**
- Bank design locations
 - Planned restoration works (With extents)
 - +
 River Chainage (metres)
 - River Parrett & Tone
- Bank profile restoration activities**
- Soft engineering works



A.0	OV	KQ	WH	ES	17/07/2014	FIRST DRAFT
Rev	Drawn	Chkd	Rev'd	Apprv'd	Date	Description

Designed by: OV Date: JUL 2014



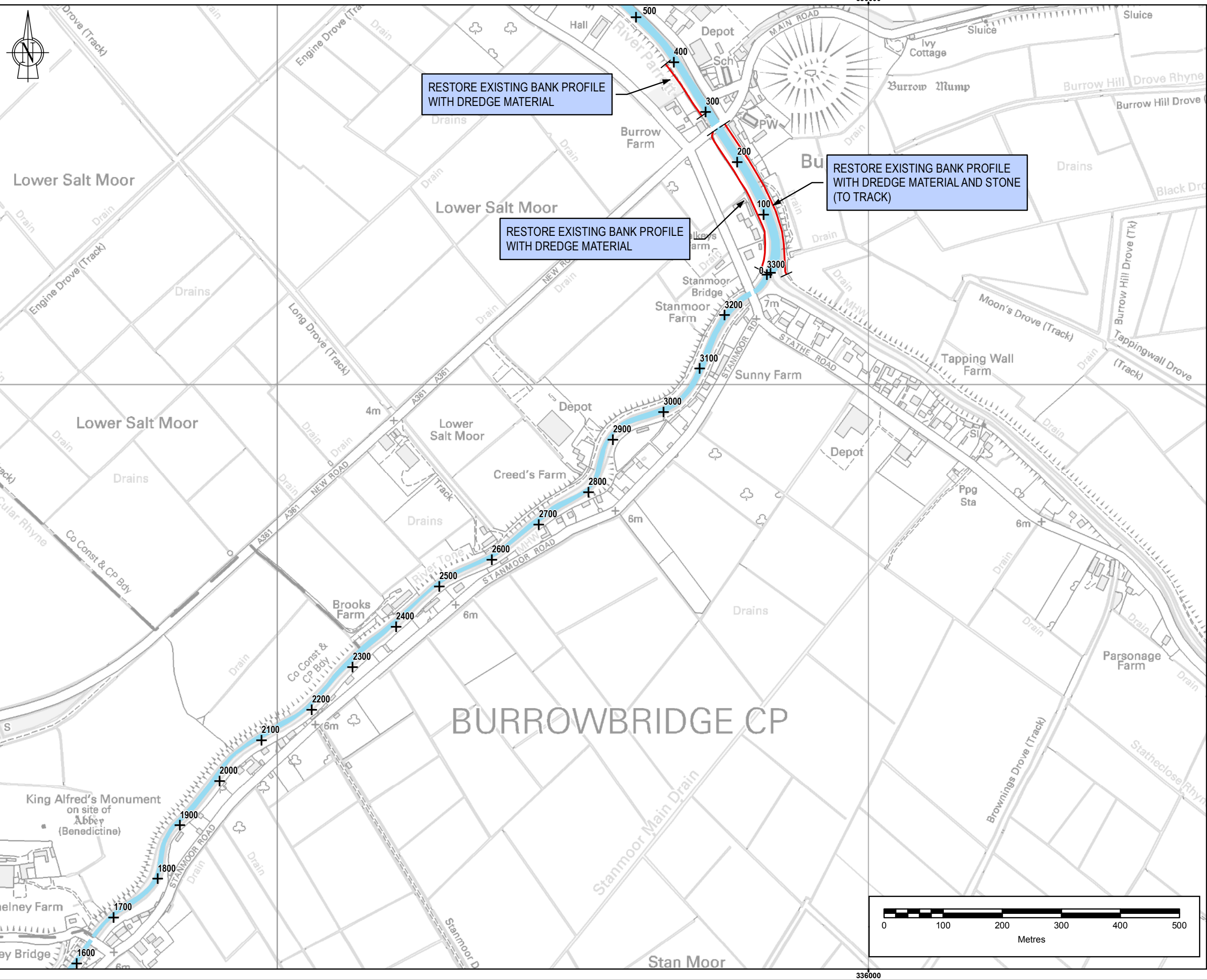
Client Drawing No. 122316 - 00047 Revision B.0



Project: RIVERS PARRETT AND TONE ASSET RECOVERY WORKS
 Drawing title: BANK PROFILE RESTORATION USING DREDGE MATERIAL SHEET 2 OF 3

Drawing scale: 1:6,000 @ A3 Sheet size: A3
 Drawing no. 122316 - 00060 - 2 Revision A.0

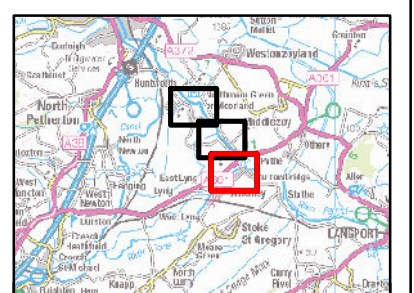
P:\122316 Parrett and Tone Designing\00_GIS\108_00060_Bank Profile Restoration_WDredge.mxd 18/07/2014



Note: The limits, including the height and depths of the Works, shown in this drawing are not to be taken as limiting the obligations of the contractor under Contract.
 Reproduced by permission of Ordnance Survey on behalf of HMSO. © Crown copyright and database rights 2014. Ordnance Survey Licence number 100026380

- Legend:**
- Bank design locations**
 - Planned restoration works (With extents)
 - River Chainage (metres)
 - River Parrett & Tone

- Bank profile restoration activities**
- Soft engineering works



A.0	OV	KQ	WH	ES	17/07/2014	FIRST DRAFT
Rev	Drawn	Chkd	Rev'd	Apprv'd	Date	Description

Designed by: OV Date: JUL 2014
 Client:

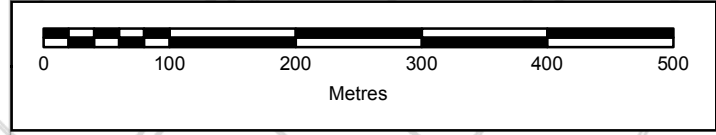


Client Drawing No. 122316 - 00048 Revision B.0

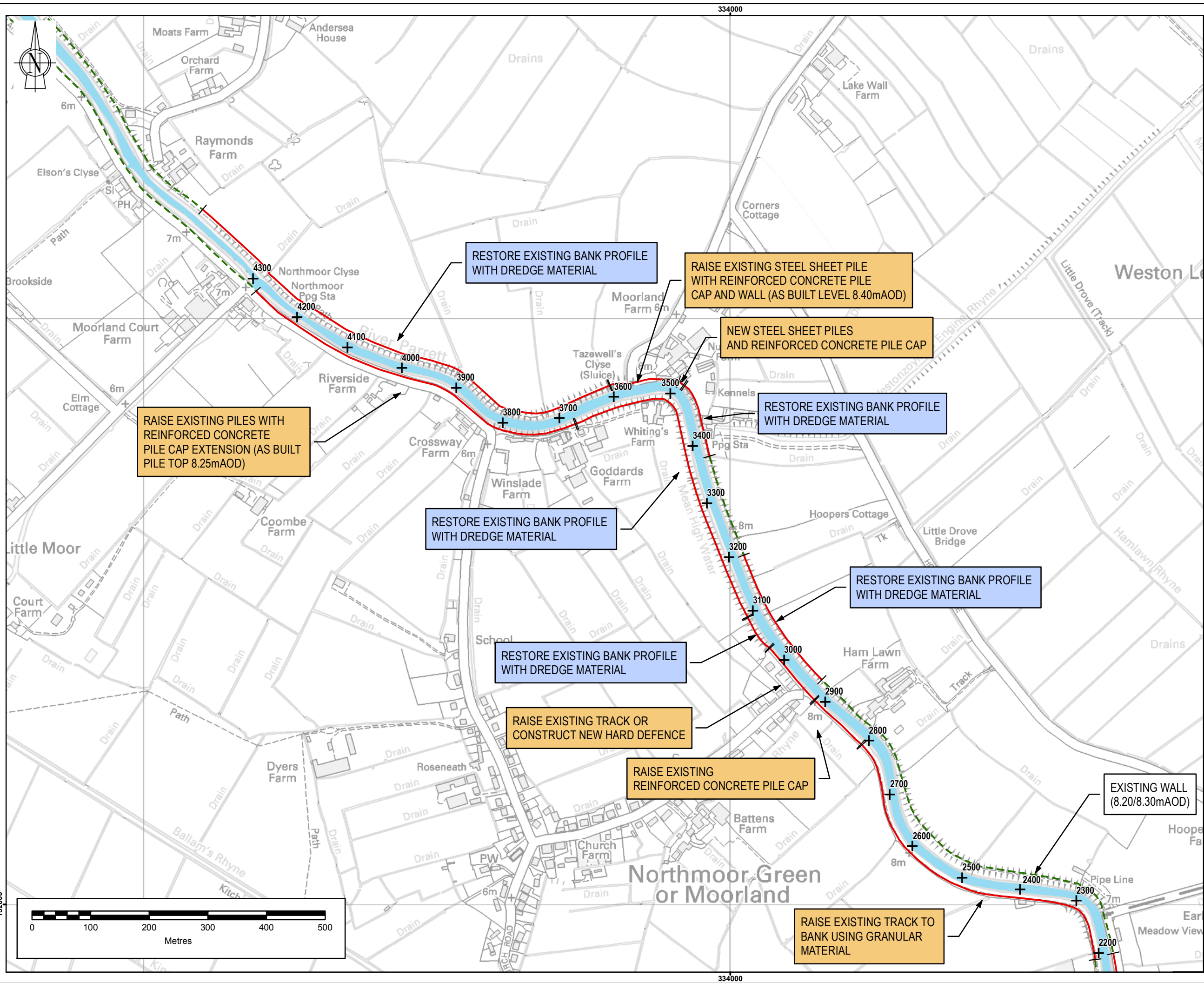


Project: RIVERS PARRETT AND TONE ASSET RECOVERY WORKS
 Drawing title: BANK PROFILE RESTORATION USING DREDGE MATERIAL SHEET 3 OF 3

Drawing scale: 1:6,000 @ A3 Sheet size: A3
 Drawing no. 122316 - 00060 - 3 Revision A.0

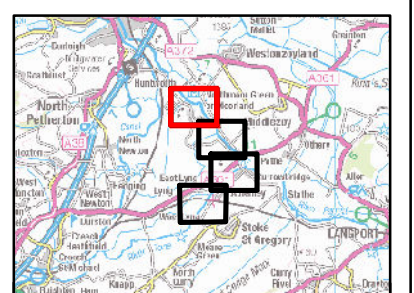


P:\122316 Parrett and Tone Designing\00_GIS\108_Workspace2_122316_00060_BankProfileRestoration_WDredge.mxd aef18302_18/07/2014



Note: The limits, including the height and depths of the Works, shown in this drawing are not to be taken as limiting the obligations of the contractor under Contract.
 Reproduced by permission of Ordnance Survey on behalf of HMSO. © Crown copyright and database rights 2014. Ordnance Survey Licence number 100026380

- Legend:**
- Bank design locations
 - Planned restoration works (With extents)
 - No planned restoration works
 - Works TBC
 - River Chainage (metres)
 - River Parrett & Tone
 - Bank profile Restoration activities
 - Soft engineering works
 - Hard engineering works
 - No works required



A.0	OV	AJS	WH	ES	14/07/2014	FOR DISCUSSION
Rev	Drawn	Chkd	Rvwd	Apprvd	Date	Description

Designed by: OV Date: JUL 2014

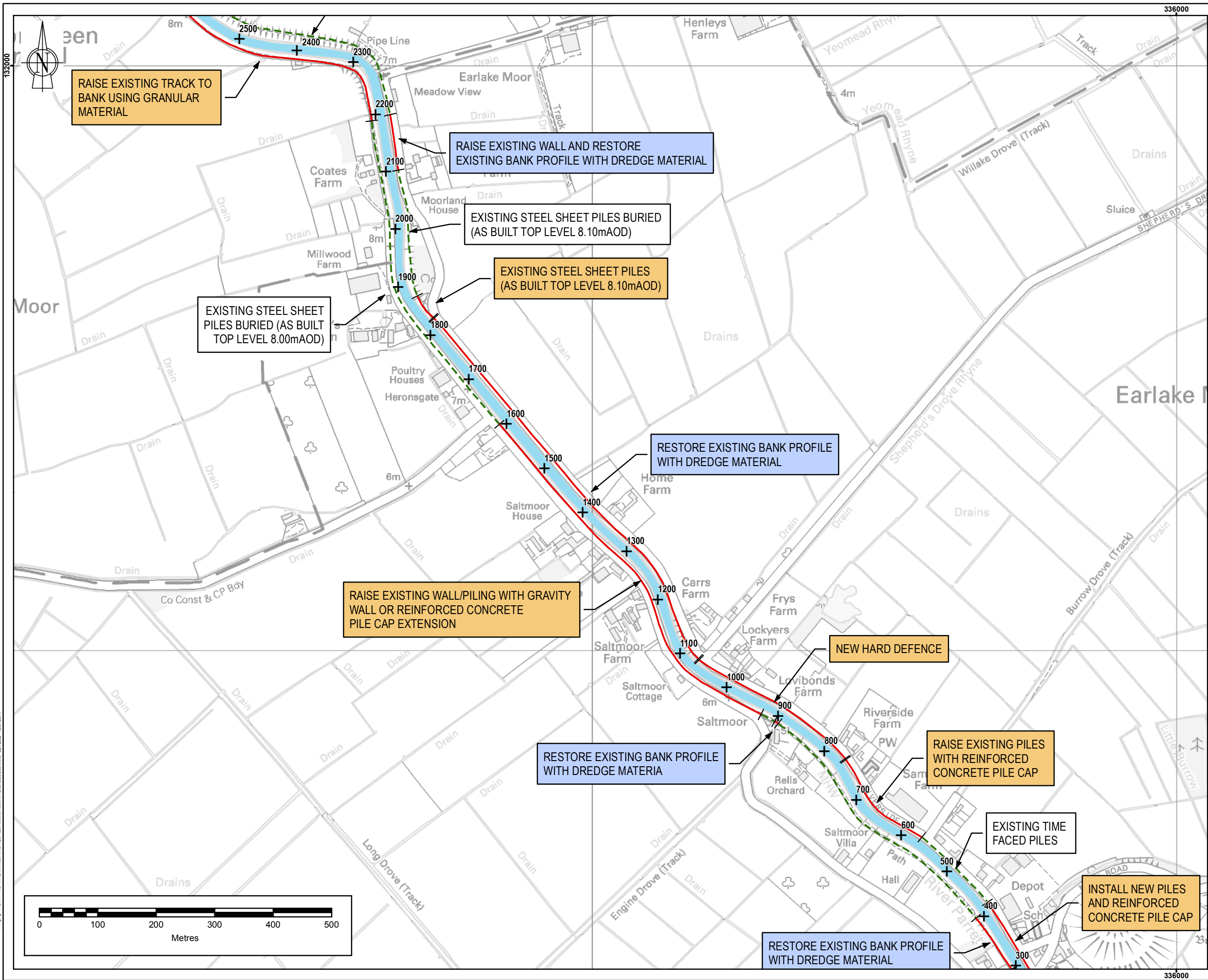


Client Drawing No. 122316 - 00046 Revision B.0



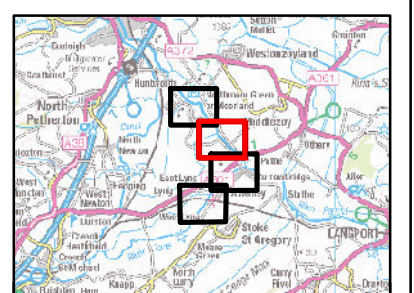
Project: RIVERS PARRETT AND TONE ASSET RECOVERY WORKS
 Drawing title: BANK PROFILE RESTORATION AND HARD DEFENCE RAISING SHEET 1 OF 4
 Drawing scale: 1:6,000 @ A3 Sheet size: A3
 Drawing no. 122316 - 00061 - 1 Revision A.0

P:\122316 Parrett and Tone Designing\00_G010108_Workspace\2_Bank Profile\Restoration.mxd, 96118302, 18/07/2014



Note: The limits, including the height and depths of the Works, shown in this drawing are not to be taken as limiting the obligations of the contractor under Contract.
 Reproduced by permission of Ordnance Survey on behalf of HMSO. © Crown copyright and database rights 2014. Ordnance Survey Licence number 100026380

- Legend:**
- Planned restoration works (With extents)
 - No planned restoration works
 - Works TBC
 - +
 River Chainage (metres)
 - River Parrett & Tone
- Bank profile Restoration activities**
- Soft engineering works
 - Hard engineering works
 - No works required



A.0	OV	AJS	WH	ES	14/07/2014	FOR DISCUSSION
Rev	Drawn	Chkd	Rvwd	Apprvd	Date	Description

Designed by: OV Date: JUL 2014
 Client:



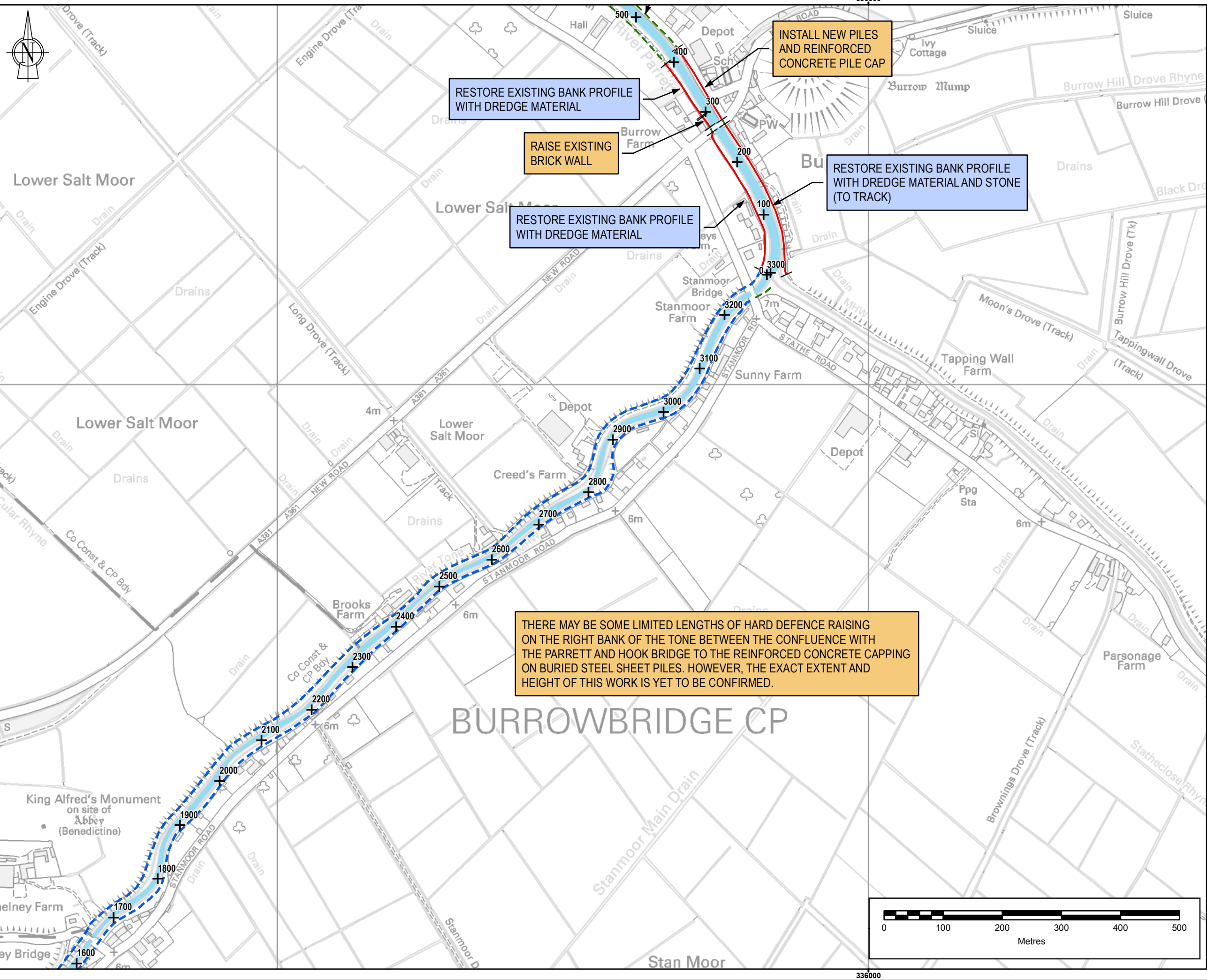
Client Drawing No. 122316 - 00047 Revision B.0



Project: RIVERS PARRETT AND TONE ASSET RECOVERY WORKS
 Drawing title: BANK PROFILE RESTORATION AND HARD DEFENCE RAISING SHEET 2 OF 4

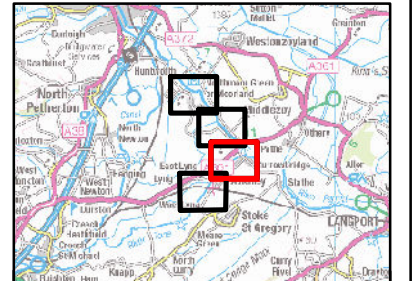
Drawing scale: 1:6,000 @ A3 Sheet size: A3
 Drawing no. 122316 - 00061 - 2 Revision A.0

P:\122316 Parrett and Tone Designing\00_GIS\108_Workspace2_122316_00061_Bank Profile Restoration.mxd, 9/11/2014 18:07:2014



Note: The limits, including the height and depths of the Works, shown in this drawing are not to be taken as limiting the obligations of the contractor under Contract.
 Reproduced by permission of Ordnance Survey on behalf of HMSO.
 © Crown copyright and database rights 2014.
 Ordnance Survey Licence number 100026380

- Legend:**
- Bank design locations**
 - Planned restoration works (With extents)
 - - - No planned restoration works
 - - - Works TBC
 - + River Chainage (metres)
 - River Parrett & Tone
 - Bank profile Restoration activities**
 - Soft engineering works
 - Hard engineering works
 - No works required



THERE MAY BE SOME LIMITED LENGTHS OF HARD DEFENCE RAISING ON THE RIGHT BANK OF THE TONE BETWEEN THE CONFLUENCE WITH THE PARRETT AND HOOK BRIDGE TO THE REINFORCED CONCRETE CAPPING ON BURIED STEEL SHEET PILES. HOWEVER, THE EXACT EXTENT AND HEIGHT OF THIS WORK IS YET TO BE CONFIRMED.

A.0	OV	AJS	WH	ES	14/07/2014	FOR DISCUSSION
Rev	Drawn	Chkd	Rvwd	Apprvd	Date	Description

Designed by: OV Date: JUL 2014
 Client:



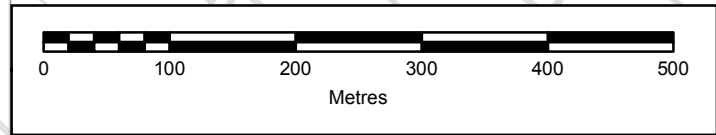
Client Drawing No. 122316 - 00048	Revision B.0
--------------------------------------	-----------------



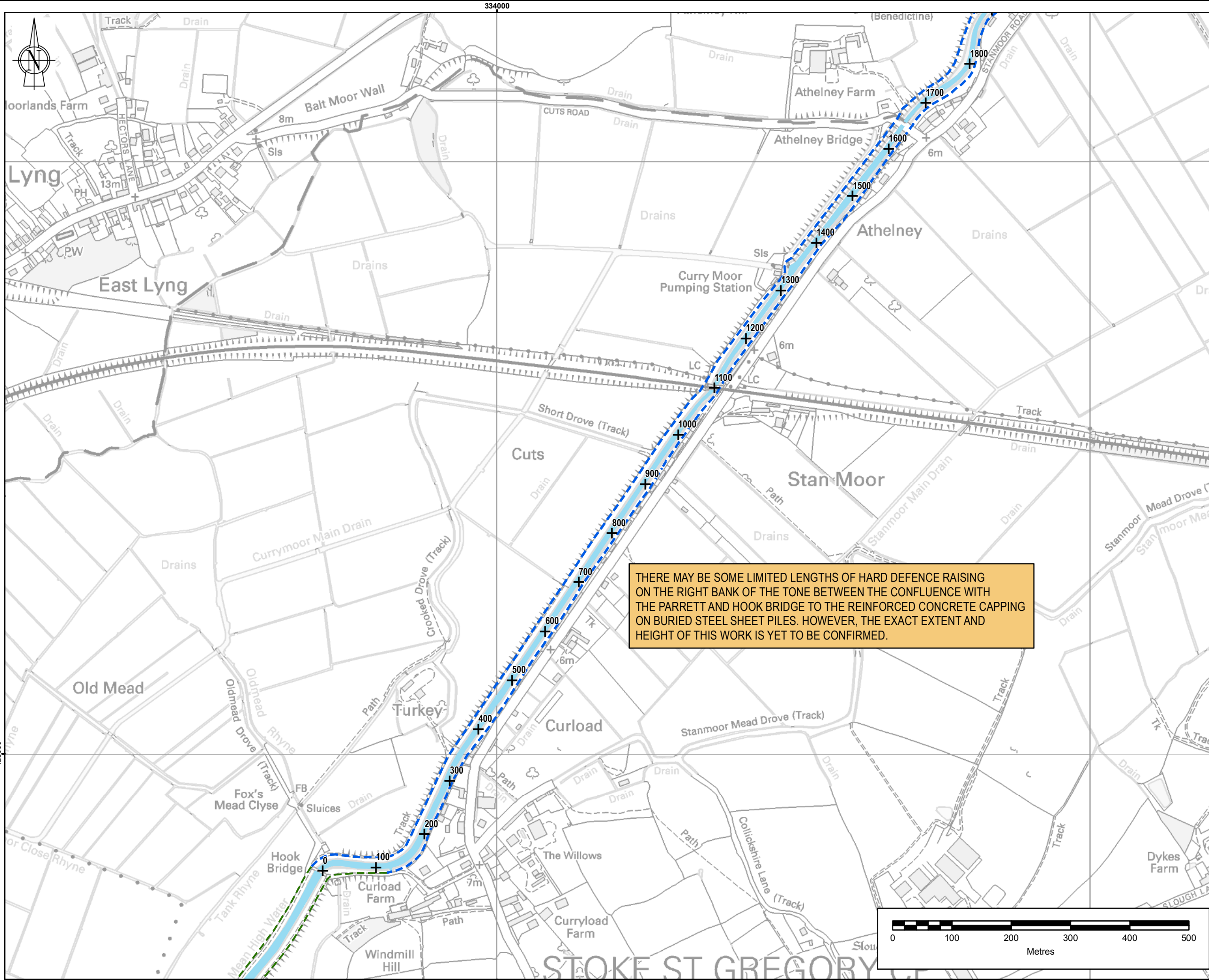
Project:
RIVERS PARRETT AND TONE ASSET RECOVERY WORKS

Drawing title:
BANK PROFILE RESTORATION AND HARD DEFENCE RAISING SHEET 3 OF 4

Drawing scale: 1:6,000 @ A3	Sheet size: A3
Drawing no. 122316 - 00061 - 3	Revision A.0



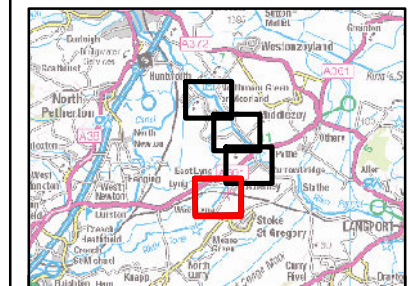
P:\122316 Parrett and Tone Designing\00_GIS\108_Workspace2_122316_00061_BankProfileRestoration.mxd 961 18302 18/07/2014



THERE MAY BE SOME LIMITED LENGTHS OF HARD DEFENCE RAISING ON THE RIGHT BANK OF THE TONE BETWEEN THE CONFLUENCE WITH THE PARRETT AND HOOK BRIDGE TO THE REINFORCED CONCRETE CAPPING ON BURIED STEEL SHEET PILES. HOWEVER, THE EXACT EXTENT AND HEIGHT OF THIS WORK IS YET TO BE CONFIRMED.

Note: The limits, including the height and depths of the Works, shown in this drawing are not to be taken as limiting the obligations of the contractor under Contract.
 Reproduced by permission of Ordnance Survey on behalf of HMSO. © Crown copyright and database rights 2014. Ordnance Survey Licence number 100026380

- Legend:**
- Planned restoration works (With extents)
 - No planned restoration works
 - - - Works TBC
 - +
 River Chainage (metres)
 - ~ River Parrett & Tone
- Bank profile Restoration activities**
- Soft engineering works
 - Hard engineering works
 - No works required



A.0	OV	AJS	WH	ES	14/07/2014	FOR DISCUSSION
Rev	Drawn	Chkd	Rvwd	Apprvd	Date	Description

Designed by: OV Date: JUL 2014
 Client:



Client Drawing No. 122316 - 00049 Revision B.0



Project: RIVERS PARRETT AND TONE ASSET RECOVERY WORKS

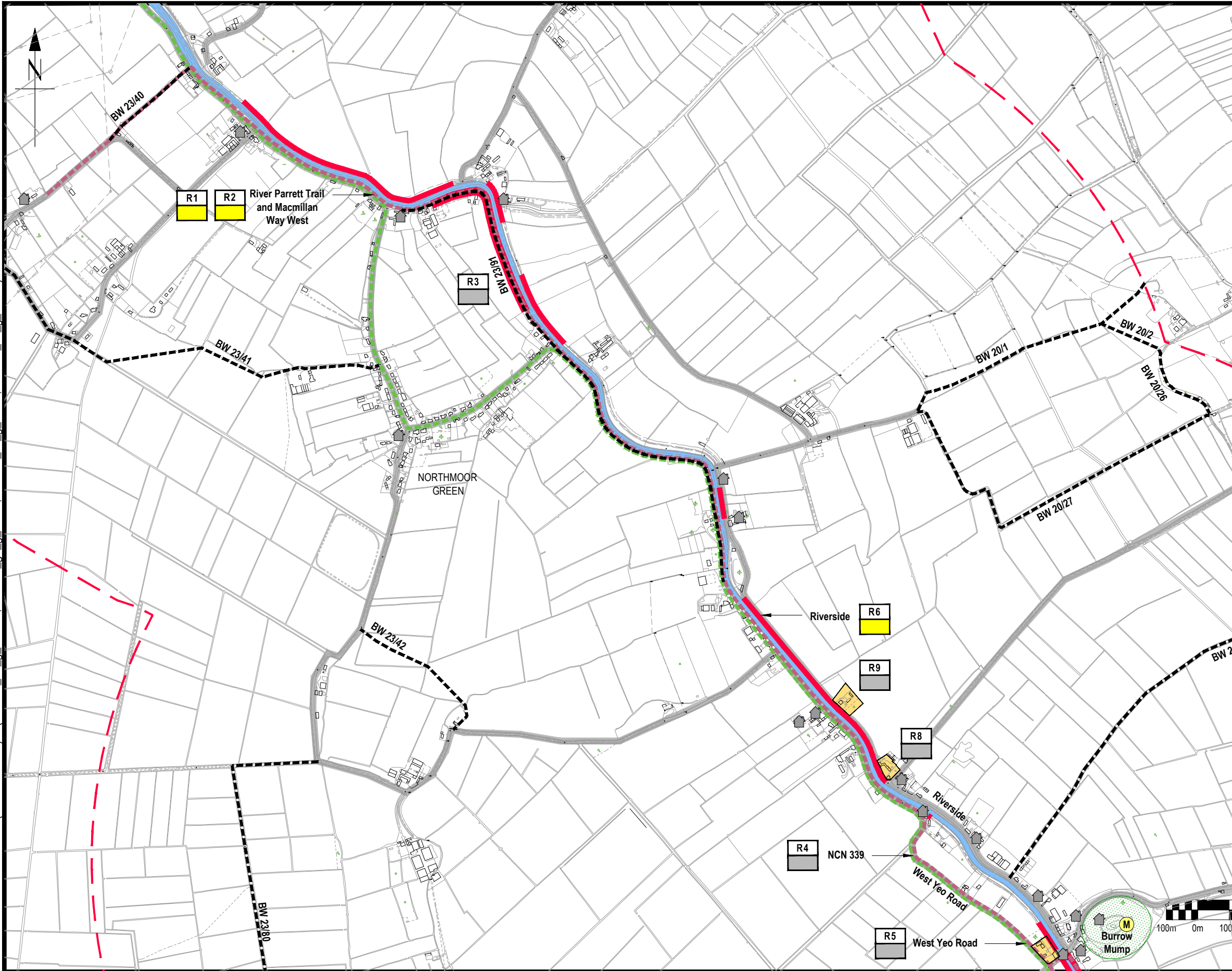
Drawing title: BANK PROFILE RESTORATION AND HARD DEFENCE RAISING SHEET 4 OF 4

Drawing scale: 1:6,000 @ A3 Sheet size: A3
 Drawing no. 122316 - 00061 - 4 Revision A.0

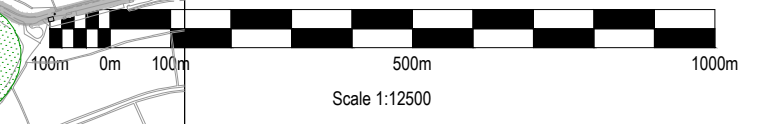
P:\122316 Parrett and Tone Drawing\100_G\01\08_Works\00061_Bank Profile\00061.mxd, 961.8302, 18/07/2014

122316150.0210122316-00062-0.V1>122316-00062-A (HAR 16.JUL.14) -X(122316-ge.g.osvia, 122316-nw.g.roads, 122316-rw.g.routes)

This Map is Reproduced from the Ordnance Survey Map by the Environment Agency with Permission of Her Majesty's Stationary Office Crown Copyright ©. Unauthorised reproduction infringes Crown Copyright and may lead to civil proceedings. Licence Number 100026380.



- LEGEND**
- Rivers Parrett and Tone
 - Proposed Bank Profile Restoration
 - - - 1.5km Study Area
- Visual Receptors (within 1.5km of proposed stockpiling sites)**
- Local Roads
 - Long Distance Footpaths
 - National Cycle Network (NCN) Route 339
 - Public Rights of Way
 - High Ground
 - Listed Buildings
 - M Scheduled Monuments
- Visual Appraisal**
- Key Receptor Groups
 - R1 Receptor Reference Number
 - Significance on completion
 - Negligible / none
 - Minor adverse



Note : The scale ratios defined in this drawing apply when printed at A3-size only

Rev.	Nature of revision	Drawn	Check	Review	Approved	Date	Approved:	EST	18.JUL.14
A	For Bank Profile Restoration ES Addendum	HAR	MPB	Est	EST	18.JUL.14	Reviewed:	EST	18.JUL.14
							Drawn:	HAR	16.JUL.14
							Checked:	MPB	18.JUL.14
							Approved:	EST	18.JUL.14

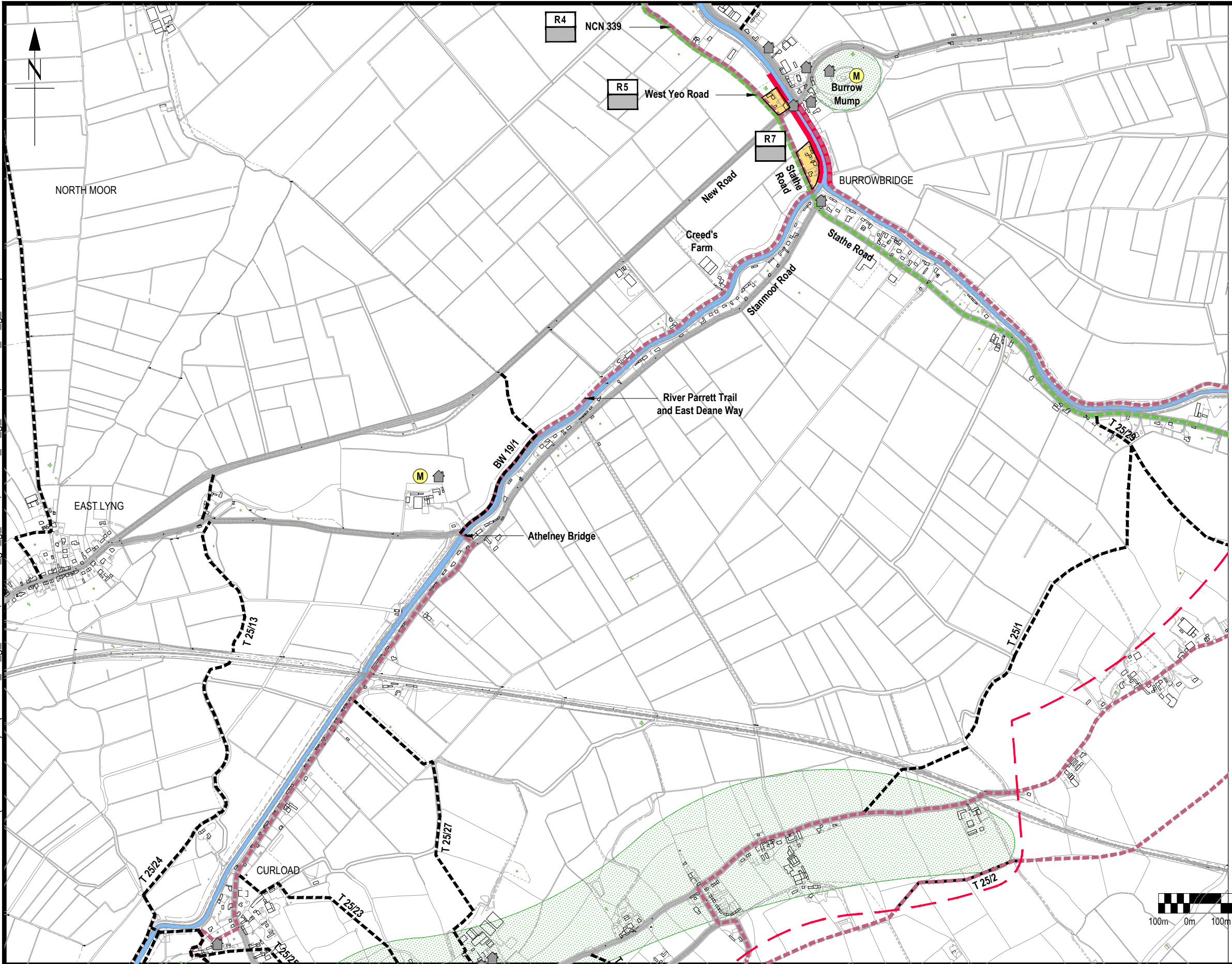
RIVERS PARRETT AND TONE DREDGE

**Bank Profile Restoration
Visual Assessment
Sheet 1**



Drawing no.
122316-00062

122316/50.0210/122316-00063-0.V1>122316-00063-A (HAR 16.JUL.14) -X(122316-en.g.wcours, 122316-ge.g.osvia, 122316-nw.g.roads, 122316-rw.g.routes)



This Map is Reproduced from the Ordnance Survey Map by the Environment Agency with Permission of Her Majesty's Stationery Office Crown Copyright ©. Unauthorised reproduction infringes Crown Copyright and may lead to civil proceedings. Licence Number 100026380.

LEGEND

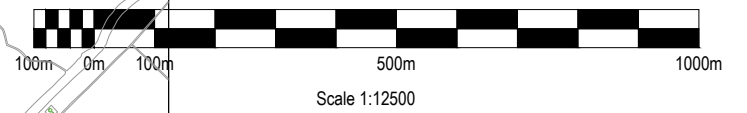
- Rivers Parrett and Tone
- Proposed Bank Profile Restoration
- 1.5km Study Area

Visual Receptors (within 1.5km of proposed stockpiling sites)

- Local Roads
- Long Distance Footpaths
- National Cycle Network (NCN) Route 339
- Public Rights of Way
- High Ground
- Listed Buildings
- Scheduled Monuments

Visual Appraisal

- Key Receptor Groups
- Receptor Reference Number
- Significance on completion
- Negligible / none
- Minor adverse



Note : The scale ratios defined in this drawing apply when printed at A3-size only

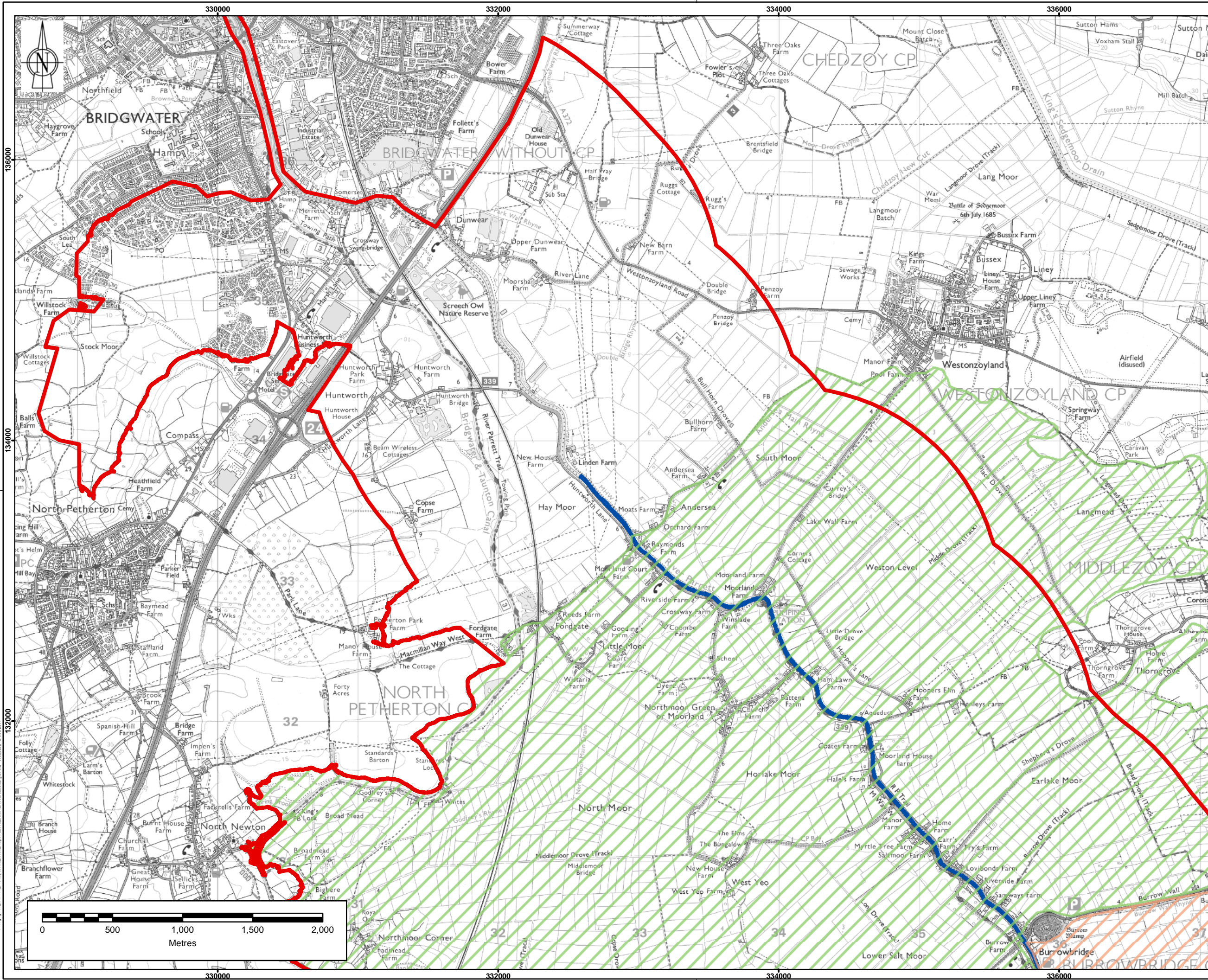
Rev.	Nature of revision	Drawn	Check	Review	Approved	Date	Approved:	EST	18.JUL.14
A	For Bank Profile Restoration ES Addendum	HAR	MPB	EST	EST	18.JUL.14	Reviewed:	EST	18.JUL.14
							Drawn:	HAR	16.JUL.14
							Checked:	MPB	18.JUL.14

RIVERS PARRETT AND TONE DREDGE

**Bank Profile Restoration
Visual Assessment
Sheet 2**

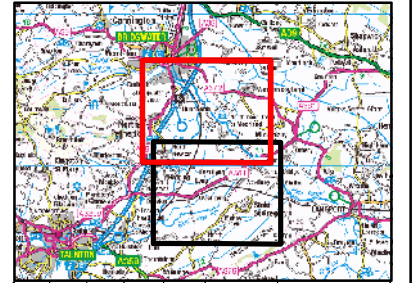


Drawing no.
122316-00063



Note: The limits, including the height and depths of the Works, shown in this drawing are not to be taken as limiting the obligations of the contractor under Contract.
 Reproduced by permission of Ordnance Survey on behalf of HMSO.
 © Crown copyright and database rights 2014.
 Ordnance Survey Licence number 100026380

- Legend**
- Areas likely to experience increased flood risk from tidal overtopping as a result of bank profile restoration
 - Areas benefitting from reduction in flood risk as a result of bank profile restoration
 - Study Area
 - Watercourse to be dredged



Rev	Drawn	Chkd	Rev'd	Apprv'd	Date	Description
A0	ONV	KO	AW	ES	21/07/2014	FIRST ISSUE

Designed by: ONV Date: JUL 2014



Client Drawing No. _____ Revision _____

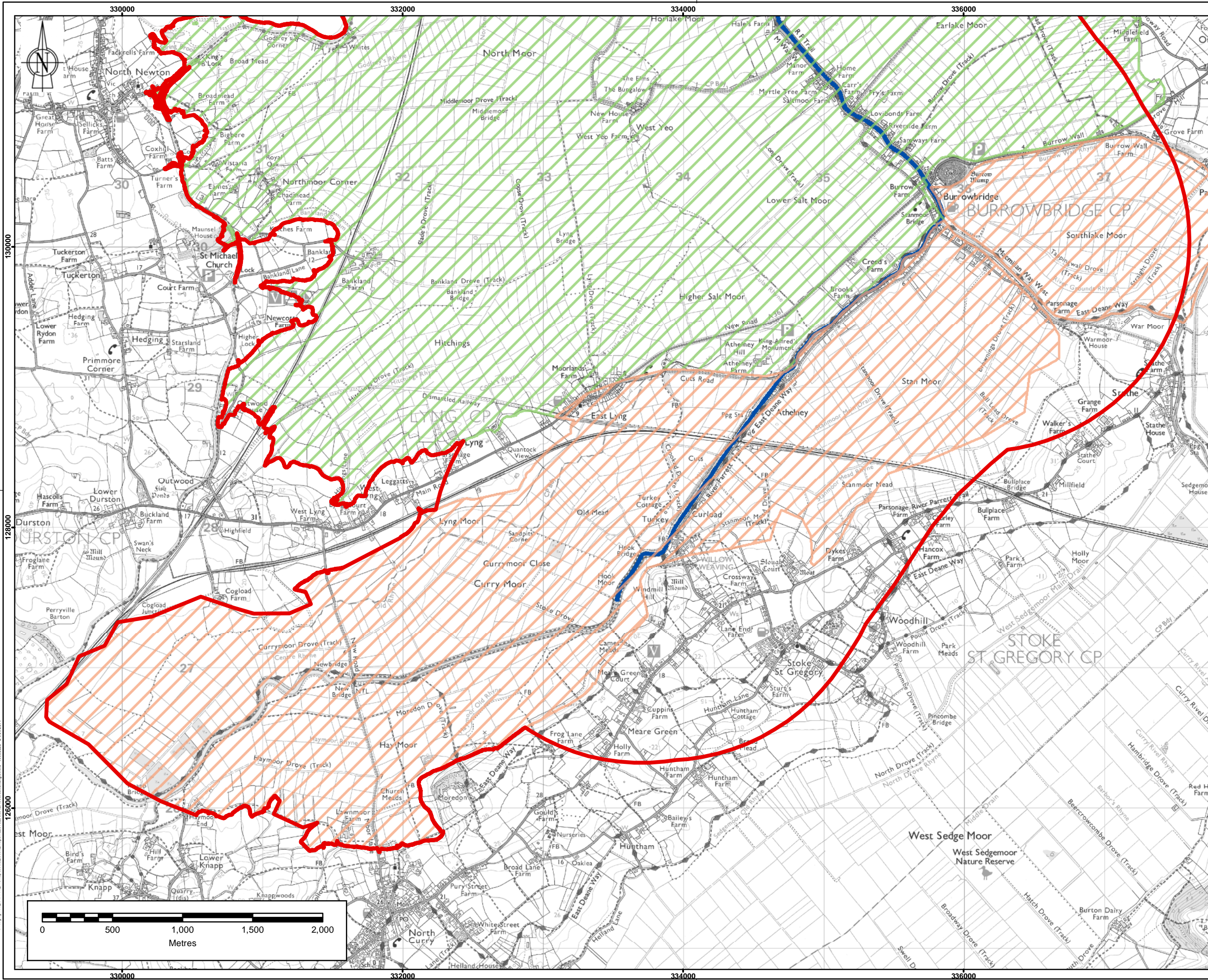


RIVERS PARETT AND TONE DREDGE

CHANGE IN FLOOD RISK RESULTING FROM BANK PROFILE RESTORATION WORKS SHEET 1 OF 2

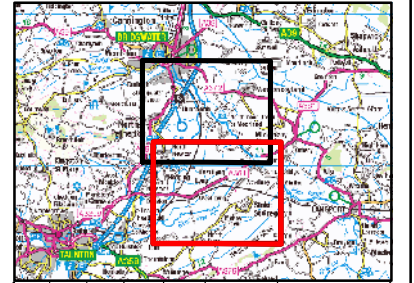
Drawing scale: 1:25,000 @ A3 Sheet size: A3
 Drawing no. 122316-00064 Revision A0

P:\122316_Parrett and Tone Dredging\100_GIS\1018_Workspace\2_Slow_Maps\122316_00064_floodriskchang.mxd vcs38533 21/07/2014



Note: The limits, including the height and depths of the Works, shown in this drawing are not to be taken as limiting the obligations of the contractor under Contract.
 Reproduced by permission of Ordnance Survey on behalf of HMSO.
 © Crown copyright and database rights 2014.
 Ordnance Survey Licence number 100026380

- Legend**
- Areas likely to experience increased flood risk from tidal overtopping as a result of bank profile restoration
 - Areas benefitting from reduction in flood risk as a result of bank profile restoration
 - Study Area
 - Watercourse to be dredged



A0	ONV	KO	AW	ES	21/07/2014	FIRST ISSUE
Rev	Drawn	Chkd	Rvwd	Apprvd	Date	Description

Designed by: ONV Date: JUL 2014



Client Drawing No. _____ Revision _____



Project: **RIVERS PARRETT AND TONE DREDGE**

Drawing title: **CHANGE IN FLOOD RISK RESULTING FROM BANK PROFILE RESTORATION WORKS SHEET 2 OF 2**

Drawing scale: 1:25,000 @ A3 Sheet size: A3
 Drawing no. 122316-00064 Revision A.0

P:\122316 Parrett and Tone Dredging\100_GIS\106_Workspace\2_kswe_Maps\122316_00064_FloodRiskChange.mxd v638533 21/07/2014