





















Point	Lat	Long
F	50°45' 35.633" N	0°47' 12.745" W
G	50°45' 35.552" N	0°47' 13.995" W
H	50°45' 35.786" N	0°47' 14.413" W
I	50°45' 35.809" N	0°47' 14.381" W
J	50°45' 35.589" N	0°47' 13.974" W
K	50°45' 35.673" N	0°47' 12.756" W

**Pagham Harbour MCZ  
Boundary Above Mean High Water**

-  Marine Conservation Zone
-  MCZ boundary extent on land above MHW
-  MCZ boundary co-ordinates

-  Land
-  Building
-  Road
-  Tidal Water
-  Inland Water
-  Foreshore

**Depth Areas (metres)**

-  -20.0 - -10.0
-  -9.9 - -5.0
-  -4.9 - 0.0
-  0.1 - 5.0
-  5.1 - 10.0
-  10.1 - 25.0
-  25.1 - 50.0
-  50.1 - 100.0
-  100.1 - 250.0
-  250.1 - 500.0
-  500.1 - 1000.0

21st November 2013

George Eustice  
Parliamentary Under Secretary of State  
Department for Environment, Food and Rural Affairs

Contains information from the Ordnance Survey  
© Crown Copyright and database right 2013.  
Ordnance Survey 100022021. UKHO Data  
© British Crown Copyright. All rights reserved.  
Permission Number Defra012013.001. This  
product has been derived in part from material  
obtained from the UK Hydrographic Office with  
the permission of the Controller of Her Majesty's  
Stationery Office and UK Hydrographic Office  
(www.ukho.gov.uk). Map produced by  
Natural England 2013.  
Reference: Theme ID: 1477575  
Map Projection: British National Grid