HM Revenue & Customs

Coverage:
United Kingdom

Theme:
The Economy

Released:
28 February 2014

Next update:
December 2014/January 2015

Frequency of release:
Annually

Media contact:
HMRC Press Office (Individuals)
03000 585 024
news.reply@hmrc.gsi.gov.uk

Out-of-hours: 07860 359544

Statistical contacts:
Jeremy Reuben
Tel: 03000 589 465
jeremy.reuben@hmrc.gsi.gov.uk

Christine Yau
Tel: 03000 589 619
christine.yau@hmrc.gsi.gov.uk

Team email address:
spi.enquiries@hmrc.gsi.gov.uk

Knowledge, Analysis and Intelligence
Data, Policy & Co-ordination
HM Revenue and Customs
Fourth Floor
Bush House SW
Strand
LONDON
WC2B 4RD

Website:
https://www.gov.uk/government/collections/personal-incomes-statistics

Personal Incomes Statistics 2011-12

Tables 3.12-3.15a

Personal Incomes statistics - Contents

Personal Incomes statistics 2
About these statistics 3
New or updated statistics in this release 3

SECTION 1: Introduction and background information 5
What is the Survey of Personal Incomes? 5
What does this publication tell me? 6
Who might be interested? 6
User engagement 6
Publication and revision strategy 7
Statistical contacts 7

SECTION 2: Personal Incomes statistics 8
Summary of key statistics 8
Table 3.12 – Income and tax for individuals of pension age, by gender, region and country, 2011-12 9
Table 3.13/a – Income and tax by county and region, 2011-12 11
Table 3.14/a – Income and tax by borough and district or unitary authority, 2011-12 12
Table 3.15/a – Income and tax by parliamentary constituency, 2011-12 13

Annex A: National Statistics Tables 3.12 to 3.15a, 2011-12 14
Notes on the tables 14

Annex B: Data sources and Methodology 89
Coverage of the SPI 90
Estimates and measures of precision 92
Precision of estimates: sub UK areas 93
Confidence Intervals around estimates at the sub-UK level 95
Methodological Changes since the 2010-11 SPI 95

Annex C: Glossary of Terms 96

About these statistics

This is a National Statistics publication produced by HM Revenue and Customs (HMRC). For more information on National Statistics and governance of statistics produced by public bodies please see the UK Statistics Authority website (www.statisticsauthority.gov.uk).

The tables in this publication provide detailed breakdowns of individuals liable to UK income tax (taxpayers) and their incomes using sample based estimates.

New or updated statistics in this release

2011-12 SPI

Table 3.11

The publication of National Statistics Table 3.11 (Income and tax, by gender, region and country) previously announced for February 2014, was advanced to January 2014 because the table was available sooner than anticipated. Normally, sub-UK analysis from the SPI is published one month after the UK level analysis, to allow for the extra time needed to process the geographical indicators and apply disclosure control. On this occasion, Table 3.11 was published at the same time as the UK level tables.

Table 3.12 and Table 3.13

The column headings previously labelled as ‘Investment income’ on Tables 3.12 and 3.13 have been renamed ‘Property, interest, dividend and other income’. This change has been made as the term ‘Investment income’ does not accurately reflect how the components of income in this column are taxed; therefore in order to retain the structure of the tables and maintain the continuity with the historical time series the column has been renamed. The main components of income in these columns are taxed as non-savings income (property), savings income (interest) and dividends (dividend income). The “other income” category has elements taxed as each of these income streams. This change ensures that the income types presented in Tables 3.12 and 3.13 from SPI 2011-12 remain consistent with the historical back series from previous SPIs.

2012-13 SPI

National Statistics from SPI survey data for 2012-13 are scheduled to be released in December 2014 and January 2015. In accordance with the Code of Practice for Official Statistics, the exact date of publication will be given not less than one calendar month before publication on both the GOV.UK website and Office for National Statistics publication hub.

Delay to the 2008-09 SPI

The 2008-09 SPI is still unavailable but HMRC remains committed to producing the 2008-09 SPI and National Statistics Tables 3.1 to 3.15a for 2008-09 and will announce their publication dates as soon as they have been confirmed.

SECTION 1: Introduction and background information

What is the Survey of Personal Incomes?

The Survey of Personal Incomes (SPI) is based on information held by HMRC on individuals who could be liable to UK income tax. It is carried out annually by HMRC and covers income assessable to tax for each tax year.

Uses of the SPI

The SPI is compiled to provide a quantified evidence base from which to cost proposed changes to tax rates, personal allowances and other tax reliefs for Treasury Ministers. It is used to inform policy decisions within HMRC and the Treasury, as well as for tax modelling and forecasting purposes. In addition, it is used to provide summary information for the National Accounts that are prepared by the Office for National Statistics. Finally, it is used to provide information to Members of Parliament, other Government Departments, companies, organisations and individuals.

Sample Design

HMRC holds information about individuals who could be liable to UK income tax in three operational computer systems.

1. The National Insurance and PAYE Service (NPS) system covers all employees and occupational pension recipients with a Pay-As-You-Earn (PAYE) record. NPS replaced the Computerisation of PAYE (COP) system. The 2011-12 SPI is the third SPI produced using data sourced from NPS. The 2008-09 SPI will use NPS data when compiled.

2. The Computerised Environment for Self Assessment (CESA) system covers people with self-employment, rental or untaxed investment income. It also covers directors, those subject to higher rate tax and other people with complex tax affairs. Where people have both NPS and CESA records, their CESA record is selected because it provides a more complete picture of their taxable income.

3. The Claims system covers people without NPS or CESA records who have had too much tax deducted at source and claim a repayment.

Separate samples are drawn from each of these systems and then joined together to create the SPI.

For more information about how the SPI is constructed, its coverage and methodological changes from previous SPIs, please see Annex B.

What does this publication tell me?

The statistics in this publication expand on the results already published in Tables 3.1 to 3.11 and focus on estimates for sub-UK regional, administrative and political geographical areas plus measures of precision for those estimates. The estimates are for individuals liable to UK income tax and their geographical area of residence.

Tables are based on a sample of administrative data for the relevant tax year. Tax liabilities are modelled using the HM Revenue and Customs Personal Tax Model. Methods used to calculate income tax liabilities are described in Annex B of the latest Income Tax Liabilities Statistics bulletin available at: https://www.gov.uk/government/collections/income-tax-statistics-and-distributions

Who might be interested?

These tables would be of interest to policy makers in government, academics, journalists, 'think-tanks' and other research bodies. They would be of use to individuals or organisations interested in the distributions of numbers and amounts of personal incomes, for example by taxpayer marginal rate or income band. Users may also like to view the tables on Income Tax Liabilities which are available at:
https://www.gov.uk/government/collections/income-tax-statistics-and-distributions

User engagement

We are committed to providing impartial quality statistics that meet our users' needs. We encourage our users to engage with us so we can improve our official statistics and identify gaps in the statistics that we produce.

Comments or queries on these statistics can be sent to the statistical contacts named at the end of this section. We will review user comments on a quarterly basis and use this information to influence the development of our official statistics. We will summarise and publish user comments at regular intervals.

We also encourage users to participate in a Personal Incomes Statistics survey which can be found at the following link:
https://www.surveymonkey.com/s/Personal_Incomes

The results from the last full user consultation held between February and May 2012 are available at:
http://hmrc.gov.uk/statistics/personal-incomes/user-survey.pdf

All data derived from the survey are the property of HM Revenue & Customs, not the third party technology provider, and will not be divulged or shared with any third parties. Some data may be disclosed in response to a Freedom of Information request, but any personal data will be protected in accordance with our obligations under the Data Protection Act.

Publication and revision strategy

These statistics are published annually, usually in December/January. Release dates will be announced on the UK Statistics Hub and the GOV.UK website (Scheduled updates).

Any delays to the publication date will be announced on the HMRC National Statistics website (Announcements).

Statistical contacts

Enquiries about these statistics should be directed to the statisticians who are responsible for this publication:

Jeremy Reuben
Tel: 03000 589 465
jeremy.reuben@hmrc.gsi.gov.uk

or

Christine Yau
Tel: 03000 589 619
christine.yau@hmrc.gsi.gov.uk

Team email address:
spi.enquiries@hmrc.gsi.gov.uk

Knowledge, Analysis and Intelligence
Data, Policy & Co-ordination
HM Revenue and Customs
Fourth Floor
Bush House SW
Strand
LONDON
WC2B 4RD

Any media enquiries should be directed to the HMRC Press Office contacts listed on the front page of this release.

SECTION 2: Personal Incomes statistics

The statistics in Section 2 provide analyses of the incomes of UK taxpayers and the income tax to which they are liable for the 2011-12 tax year based on Tables 3.12 to 3.15a in Annex A. These tables are derived from the annual Survey of Personal Incomes where the latest tax year is 2011-12. Data sources and methods are described in more detail in Annex B.

Summary of key statistics

Tables 3.12 to 3.15a provide further geographical breakdowns to tables 3.1 to 3.11 which were published in January 2014, the key findings for 2011-12 are:

- There were 30.8 million individual income taxpayers; 17.3 million were male and 13.4 million were female. (Table 3.2)

- Total income was approximately £886 billion and the total tax liabilities were around £156 billion. (Table 3.3)

- Taxpayers of pension age account for 19% of all taxpayers and 15% of total income. (Table 3.12)

- The South East has the highest number of taxpayers of pension age and the largest amount of total income (958 thousand and £24.2 billion respectively). Northern Ireland has the fewest taxpayers of pension age and the lowest amount of total income (117 thousand and £2.6 billion respectively). (Table 3.12)

- The highest mean and median values for total income, £39,100 and £23,800 respectively, are found in London. (Table 3.13)

Individual figures have been rounded independently to three significant figures. Therefore, the sum of component items may not necessarily add to the totals shown.

Table 3.12 – Income and tax for individuals of pension age, by gender, region and country, 2011-12

Taxpayers only

This table shows the sources of income that comprise total income and tax for taxpayers of pension age by gender, region and country.

The female State Pension Age is being increased gradually from April 2010 to be equalised with the male State Pension Age by November 2018. Therefore, the female State Pension Age for the purposes of these statistics is 61 years old in April 2012.

Table 3.12 shows that taxpayers of pension age account for 5.98 million (19%) of all taxpayers and £135 billion (15%) of total income. 3.12 million (52%) of taxpayers of pension age were male, and they earned £79 billion (59%) of total income for this group.

Figure 2.25 shows that the South East had the highest number of taxpayers of pension age (958,000). In contrast, Northern Ireland had the lowest number of taxpayers of pension age (117,000).

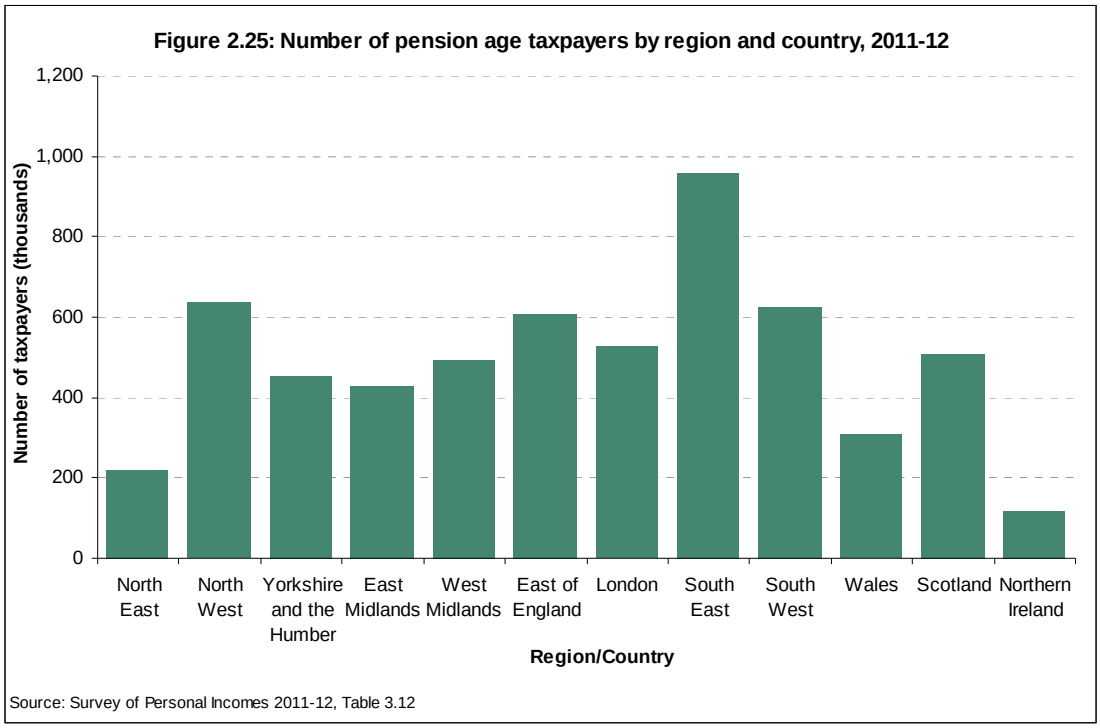

Figure 2.26 shows that the South East had the highest amount of total income from taxpayers of pension age (£24.2 billion). Northern Ireland had the least total income (£2.6 billion).

Figure 2.26: Income type by region and country for individuals of pension age, 2011-12

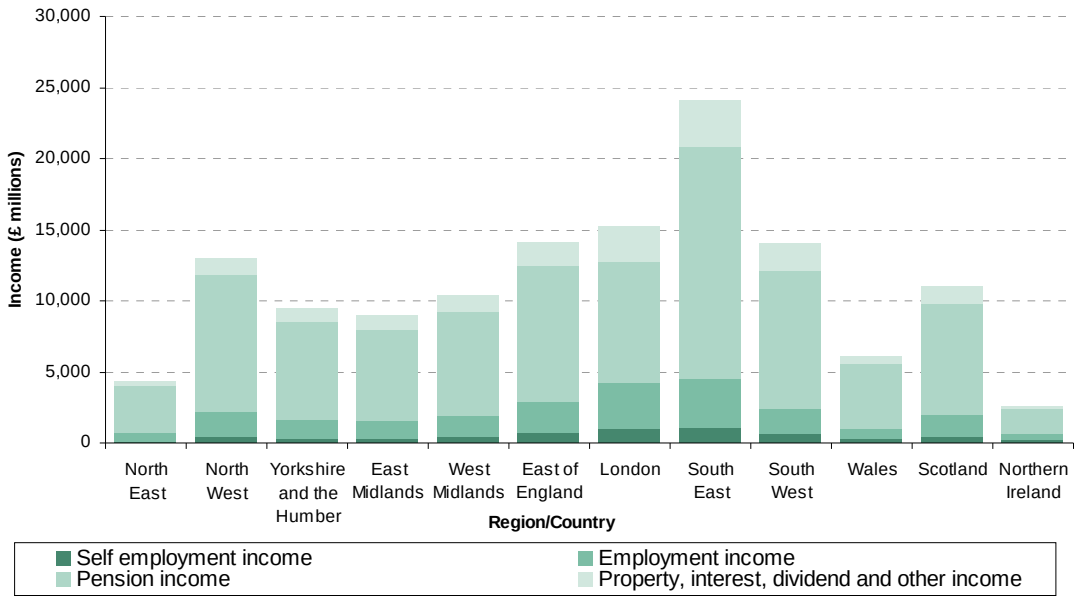

Source: Survey of Personal Incomes 2011-12, Table 3.12

Table 3.13/a – Income and tax by county and region, 2011-12
Taxpayers only

This table provides estimates of mean and median values of income by type, total income and total tax for taxpayers resident in the UK and in each country, region and county.

Figure 2.27 shows that for regions, London had the highest mean income (£39,100), followed by the South East (£32,900) and the East of England (£30,100). London also had the highest median income (£23,800), followed by the South East (£22,300) and the East of England (£21,100).

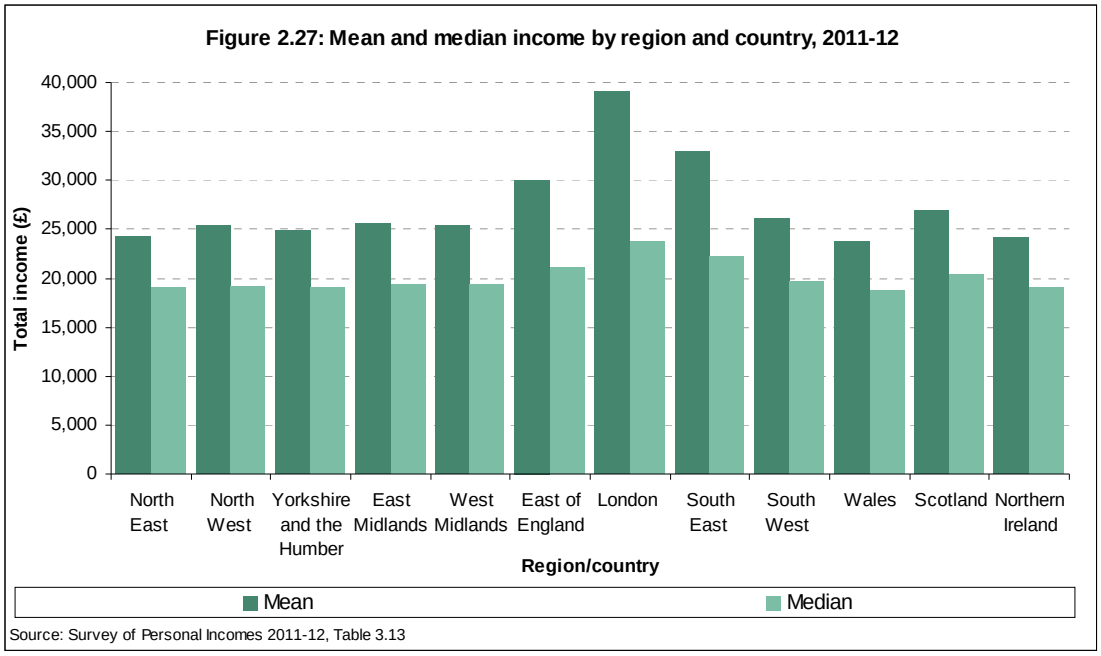

At region level, Table 3.13 shows that the highest mean and median values for total tax, £8,850 and £3,060 respectively, are found in London.

At county level, the highest mean values for total income are found in Surrey (£42,200), Buckinghamshire (£41,400) and Hertfordshire (£35,800). The highest median values for total income are found in Surrey (£25,900), Buckinghamshire (£25,300) and Hertfordshire (£23,900).

The highest mean and median values for total tax, £9,640 and £3,340 respectively, are found in Surrey.

These values are sample based estimates; confidence intervals at the 95% level are available in Table 3.13a. For more information on estimates and measures of precision see Annex B.

Table 3.14/a – Income and tax by borough and district or unitary authority, 2011-12
Taxpayers only

This table provides estimates of mean and median values of income by type, total income and total tax for taxpayers resident in each country, region, borough and district or unitary authority.

For districts and unitary authorities, Table 3.14 shows that the highest mean values for total income are found in Kensington and Chelsea (£137,000), the City of London (£117,000) and Westminster (£88,200). The highest median values for total income are found in the City of London (£51,600), Kensington and Chelsea (£37,200) and Westminster (£32,400).

The highest mean value for total tax, £50,400, is found in Kensington and Chelsea while the highest median value for total tax, £8,600, is found in the City of London.

These values are sample based estimates; confidence intervals at the 95% level are available in Table 3.14a. For more information on estimates and measures of precision see Annex B.

Table 3.15/a – Income and tax by parliamentary constituency, 2011-12

Taxpayers only

This table provides estimates of mean and median values of income by type, total income and total tax for taxpayers resident in each country, region and parliamentary constituency.

At parliamentary constituency level, Table 3.15 shows that the highest mean values for total income are found in Kensington (£134,000), Cities of London and Westminster (£104,000) and Chelsea and Fulham (£98,200). The highest median values for total income are found in the Cities of London and Westminster (£37,900), Kensington (£36,200) and Chelsea and Fulham (£34,300).

The highest mean value for total tax, £49,400, is found in Kensington while the highest median value for total tax, £5,470, is found in the Cities of London and Westminster.

These values are sample based estimates; confidence intervals at the 95% level are available in Table 3.15a. For more information on estimates and measures of precision see Annex B.

Parliamentary constituency refers to Westminster Parliamentary Constituencies

Annex A: National Statistics Tables 3.12 to 3.15a, 2011-12

Notes on the tables

In all of the tables in this section, the following conventions have been used:

Symbol	Definition
..	Not available, due to small sample size
-	Negligible
.	Not applicable

Individual figures have been rounded independently to three significant figures. Therefore, the sum of component items may not necessarily add to the totals shown.

3.12 Income and tax for individuals of pension age[(a)], by gender, region and country, 2011-12

Taxpayers only

Gender

Numbers: thousands; Amounts: £ million

Region	Self-employment income		Employment income		Pension income		Property, interest, dividend and other income		Total income		Total tax	
	No. of individuals	Amount	No. of individuals	Amount	No. of individuals	Amount	No. of individuals	Amount	No. of individuals	Amount	No. of individuals	Amount
Total												
United Kingdom	473	5,890	1,550	20,000	5,880	93,600	5,110	15,900	5,980	135,000	5,980	18,000
England	392	4,990	1,310	17,000	4,860	77,900	4,230	13,800	4,950	114,000	4,950	15,500
North East	11	125	52	596	218	3,300	185	313	221	4,330	221	475
North West	41	434	153	1,750	629	9,660	537	1,160	635	13,000	635	1,540
Yorkshire and the Humber	28	343	117	1,320	447	6,890	388	897	454	9,450	454	1,150
East Midlands	29	351	111	1,230	423	6,400	367	959	429	8,940	429	1,090
West Midlands	38	431	127	1,480	487	7,350	423	1,120	493	10,400	493	1,280
East of England	53	735	165	2,140	600	9,650	519	1,630	608	14,200	608	1,930
London	52	1,010	163	3,200	507	8,610	451	2,440	526	15,300	526	2,640
South East	81	992	261	3,520	939	16,300	825	3,330	958	24,200	958	3,550
South West	59	579	157	1,780	615	9,740	537	1,910	625	14,000	625	1,810
Wales	27	266	75	808	303	4,520	260	510	307	6,110	307	662
Scotland	35	394	130	1,560	502	7,810	436	1,230	508	11,000	508	1,280
Northern Ireland	17	198	30	373	115	1,790	95	239	117	2,600	117	341
Male												
United Kingdom	296	3,920	655	9,400	3,090	57,700	2,620	7,970	3,120	79,000	3,120	11,500
England	243	3,300	550	8,000	2,550	48,300	2,170	6,740	2,580	66,400	2,580	9,890
North East	6	68	22	285	116	1,970	96	147	116	2,470	116	288
North West	25	273	65	795	328	5,850	276	562	330	7,490	330	968
Yorkshire and the Humber	18	209	49	587	245	4,360	207	438	246	5,590	246	734
East Midlands	19	242	49	576	238	4,110	203	527	239	5,450	239	718
West Midlands	23	275	56	719	263	4,580	226	567	265	6,140	265	813
East of England	34	515	71	1,040	320	6,060	268	789	323	8,400	323	1,250
London	31	716	64	1,530	240	4,940	210	1,240	247	8,420	247	1,630
South East	51	655	107	1,630	487	10,400	415	1,590	492	14,200	492	2,320
South West	35	349	66	838	318	6,080	271	888	321	8,160	321	1,160
Wales	17	174	31	347	161	2,710	135	255	162	3,490	162	399
Scotland	22	267	54	709	255	4,590	219	729	257	6,290	257	782
Northern Ireland	12	146	14	199	60	1,040	48	142	60	1,530	60	226
Female												
United Kingdom	177	1,970	898	10,600	2,790	35,900	2,490	7,940	2,860	56,400	2,860	6,530
England	148	1,690	756	9,010	2,310	29,600	2,060	7,010	2,370	47,300	2,370	5,590
North East	5	57	30	310	103	1,330	89	167	104	1,860	104	187
North West	16	160	88	955	301	3,810	261	597	305	5,520	305	573
Yorkshire and the Humber	10	134	68	729	202	2,540	181	459	207	3,860	207	416
East Midlands	10	109	62	656	185	2,290	164	432	190	3,490	190	376
West Midlands	14	155	71	757	224	2,770	197	551	228	4,240	228	466
East of England	18	220	93	1,100	280	3,590	250	840	286	5,760	286	683
London	21	289	99	1,670	266	3,670	242	1,200	279	6,830	279	1,010
South East	30	337	153	1,890	452	5,940	410	1,740	466	9,910	466	1,230
South West	24	230	91	939	297	3,660	267	1,020	305	5,850	305	643
Wales	10	92	44	461	142	1,810	125	255	145	2,620	145	264
Scotland	13	128	75	855	247	3,220	217	503	251	4,710	251	500
Northern Ireland	5	52	16	174	56	752	47	97	56	1,070	56	115

Source: Survey of Personal Incomes 2011-12
Table updated February 2014

Footnotes

(a) The female State Pension Age is being increased gradually from April 2010 to be equalised with the male State Pension Age by November 2018. The State Pension Age for the purposes of this table is aged 61 years for females and aged 65 and over for males as at 5 April 2012.

Notes on the Table

1. Estimates for sub-UK geographical areas (eg by country, region, county etc) should be treated with particular caution. (see Personal Incomes Statistics release Annex B)

2. This table shows the same components of income and tax as table 3.11, but for taxpayers of pension age. Information has been presented on a region basis for England. The self employment counts are based on the same definition as used in the table 3.6. The notes to table 3.11 also apply to this table.

3. Self employment income is profit chargeable under the Income Tax (Trading and Other income) Act 2005 less losses brought forward and capital allowances allowed. The number of individuals with self employment income shown in this table is lower than that shown in Table 3.10. In this table only individuals who are liable to tax in 2011-12 are included, whereas Table 3.10 includes all people with a self employment source in 2011-12. Employment income includes all pay from employment, from taxable benefits and from unemployment benefit, income support or Jobseeker's Allowance. In previous years we have used as our definition of self-employed, those who have non-zero profits, capital allowances or losses brought forwards. From 2003-04 we have changed the definition to encompass all taxpayers who have a self-employment source.

4. Incomes are allocated to regions and countries according to the residence of the recipient. The postcode has been used to determine the county and hence the region for the overwhelming majority of cases. Some members of the Forces and Merchant Navy, together with a small number of people serving overseas and people with overseas addresses have not been allocated to regions, but have been included in the UK figures. There are also a small number of people in the sample where it was not possible to identify their postcode and therefore identify the correct region. These have also been included in the UK figures. This explains why the regional amounts do not add up to the UK total.

5. The 'Investment income' column has been renamed as 'Property, interest, dividend and other income'. This change ensures that the income components remain consistent with the historical back series from previous SPIs.

3.13 Income and tax by county and region, 2011-12

Taxpayers only

Region

Numbers: thousands; Amounts: £ million; Means and Medians: £

County	Self employment income			Employment income			Pension income			Property, interest, dividend and other income			Total income			Total tax			
	No. of individuals	Mean	Median	No. of individuals	Mean	Median	No. of individuals	Mean	Median	No. of individuals	Mean	Median	No. of individuals	Mean	Median	No. of individuals	Mean	Median	Amount
United Kingdom	3,550	20,900	10,600	23,800	26,600	19,600	7,860	14,400	12,100	24,500	2,690	22	30,800	28,800	20,300	30,800	5,060	2,360	156,000
England	3,030	21,300	10,700	19,900	27,100	19,700	6,470	14,500	12,100	20,400	2,830	22	25,700	29,400	20,500	25,700	5,250	2,400	135,000
North East	95	16,600	9,740	928	22,900	18,800	320	13,100	11,900	955	1,500	20	1,170	24,300	19,100	1,170	3,500	2,150	4,110
Tyne & Wear	37	16,500	9,650	394	22,700	19,000	125	12,300	11,500	398	1,280	20	489	23,700	19,100	489	3,330	2,160	1,630
Unitary Authorities	58	16,700	9,850	534	23,100	18,700	195	13,500	12,200	557	1,660	20	685	24,700	19,100	685	3,620	2,150	2,480
North West	311	17,700	9,730	2,550	23,500	18,600	864	13,600	12,100	2,630	2,180	21	3,260	25,400	19,200	3,260	3,890	2,150	12,700
Cumbria	34	13,400	8,800	189	22,500	18,300	81	14,100	12,300	214	2,400	22	258	24,700	19,400	258	3,490	2,120	901
Greater Manchester	111	18,300	9,970	961	23,100	18,700	281	13,000	11,900	951	1,880	20	1,200	24,700	19,000	1,200	3,680	2,130	4,410
Lancashire	53	16,600	9,940	427	22,800	18,300	164	13,500	12,200	457	2,750	21	560	25,100	19,000	560	3,780	2,100	2,120
Merseyside	50	18,400	9,820	480	23,100	18,800	155	13,600	12,000	484	1,410	20	604	24,500	19,000	604	3,610	2,130	2,180
Unitary Authorities	63	19,100	9,740	491	25,800	18,800	184	14,500	12,300	521	2,850	22	639	28,200	19,900	639	4,830	2,280	3,090
Yorkshire and the Humber	245	17,800	10,300	1,870	22,800	18,300	621	13,500	11,800	1,930	2,040	20	2,390	24,900	19,000	2,390	3,750	2,120	8,970
North Yorkshire	47	19,800	11,000	230	24,700	18,100	98	15,300	12,500	259	3,760	24	316	28,700	20,400	316	4,960	2,320	1,560
South Yorkshire	57	16,500	10,600	453	22,000	17,900	150	12,700	11,400	465	1,500	19	580	23,300	18,200	580	3,260	1,970	1,890
West Yorkshire	93	18,000	9,930	784	22,900	18,600	226	13,200	11,600	784	1,910	20	975	24,700	19,100	975	3,720	2,150	3,630
Unitary Authorities	49	16,800	10,100	404	22,800	18,200	146	13,700	12,100	425	1,840	20	521	24,600	18,900	521	3,610	2,090	1,880
East Midlands	226	17,300	10,500	1,690	23,600	18,600	574	13,500	11,700	1,750	2,260	21	2,170	25,600	19,300	2,170	3,940	2,180	8,540
Derbyshire	38	16,300	10,400	292	23,900	19,100	110	13,500	11,700	313	2,320	22	382	25,700	19,700	382	3,910	2,220	1,490
Leicestershire	40	18,100	11,100	258	25,100	20,100	90	13,900	11,900	274	2,700	22	335	27,500	20,900	335	4,380	2,480	1,470
Lincolnshire	39	18,600	10,600	262	22,000	17,600	112	13,200	11,600	288	2,170	21	352	24,400	18,600	352	3,620	2,030	1,270
Northamptonshire	38	18,200	11,800	289	24,700	19,000	80	13,700	11,600	283	2,790	21	357	27,300	20,000	357	4,480	2,330	1,600
Nottinghamshire	40	17,300	10,500	292	24,000	18,600	111	13,600	11,900	312	2,100	21	385	25,600	19,200	385	3,970	2,140	1,530
Unitary Authorities	30	14,600	8,670	296	22,000	17,700	71	12,900	11,500	283	1,480	19	356	23,300	18,000	356	3,330	1,950	1,190
West Midlands	263	17,000	10,100	2,010	23,400	18,800	656	13,500	11,800	2,070	2,220	21	2,560	25,400	19,400	2,560	3,880	2,200	9,940
Staffordshire	44	16,700	10,400	329	23,700	18,900	122	13,700	12,000	350	2,530	21	428	25,900	19,700	428	4,050	2,260	1,730
Warwickshire	32	18,100	9,730	228	26,900	20,500	83	15,000	12,200	241	3,160	22	297	29,300	21,400	297	5,030	2,560	1,500
West Midlands	97	17,000	10,300	908	22,700	18,700	241	12,600	11,500	896	1,610	20	1,110	24,100	18,900	1,110	3,480	2,120	3,870
Worcestershire	35	17,400	9,860	216	24,900	19,100	86	14,200	12,000	235	2,950	23	288	27,500	20,100	288	4,540	2,290	1,310
Unitary Authorities	54	16,200	10,100	328	21,900	18,000	123	13,400	11,700	350	2,320	21	434	24,200	18,700	434	3,530	2,060	1,530
East of England	378	21,400	11,600	2,260	27,700	20,200	781	14,700	12,300	2,360	3,010	22	2,970	30,100	21,100	2,970	5,410	2,510	16,100
Cambridgeshire	42	21,400	11,000	254	27,700	20,600	79	14,800	11,800	258	3,050	22	323	30,700	21,700	323	5,550	2,630	1,790
Essex	94	21,200	12,400	538	29,700	20,800	196	14,900	12,400	564	3,170	23	717	31,600	21,700	717	5,920	2,590	4,240
Hertfordshire	80	28,000	11,600	460	32,600	22,600	147	16,100	12,600	477	4,000	24	599	35,800	23,900	599	7,310	3,030	4,380
Norfolk	52	18,200	10,300	304	22,500	18,100	127	14,300	12,300	337	2,680	22	416	25,200	18,900	416	3,870	2,090	1,610
Suffolk	46	18,700	11,400	268	24,700	18,800	107	14,300	12,200	290	2,640	23	360	27,200	19,800	360	4,450	2,250	1,600
Unitary Authorities	64	17,900	11,800	438	25,600	20,000	124	13,700	12,100	430	2,180	21	555	27,100	20,400	555	4,380	2,410	2,430
London	572	31,100	11,500	3,180	36,100	23,300	644	15,600	12,300	2,950	3,980	23	3,950	39,100	23,800	3,950	8,850	3,060	35,000
South East	575	22,100	11,000	3,380	30,300	21,100	1,210	16,100	12,800	3,570	3,610	23	4,490	32,900	22,300	4,490	6,350	2,710	28,500
Buckinghamshire	40	30,500	11,500	206	37,000	23,600	74	18,400	13,300	225	5,400	26	276	41,400	25,300	276	9,300	3,300	2,570
East Sussex	40	21,300	10,800	178	25,400	17,300	88	15,500	12,100	207	4,030	24	258	29,300	19,400	258	5,350	2,130	1,380
Hampshire	83	19,200	10,600	540	28,700	21,100	209	15,900	12,800	573	3,290	24	716	31,200	22,300	716	5,610	2,690	4,010
Kent	96	21,100	11,600	522	28,500	20,200	196	15,500	12,700	555	3,120	22	709	30,600	21,000	709	5,640	2,470	4,000
Oxfordshire	46	23,000	11,500	271	30,200	21,600	91	15,900	12,400	283	3,810	24	350	33,600	23,200	350	6,540	2,840	2,290
Surrey	84	31,400	11,800	468	39,000	23,800	176	18,700	14,000	504	5,030	25	634	42,200	25,900	634	9,640	3,340	6,110
West Sussex	57	18,600	10,400	308	27,900	19,700	133	16,400	13,100	346	3,380	24	431	30,200	21,200	431	5,410	2,440	2,330
Unitary Authorities	129	17,400	10,700	890	28,000	20,900	241	14,400	12,200	875	2,760	22	1,110	29,700	21,700	1,110	5,220	2,620	5,810
South West	367	16,700	10,200	1,990	23,400	18,300	802	14,400	12,100	2,180	2,920	23	2,700	26,100	19,600	2,700	4,050	2,190	11,000
Devon	64	15,800	9,730	260	21,500	16,900	125	14,700	12,200	308	3,080	24	377	24,900	19,100	377	3,660	2,030	1,380
Dorset	31	16,200	9,690	144	23,000	17,700	79	15,700	13,200	172	3,480	25	214	26,400	19,700	214	4,030	2,140	860
Gloucestershire	43	18,500	10,500	233	25,300	18,800	91	15,200	12,300	252	3,280	23	314	28,300	20,300	314	4,770	2,310	1,500
Somerset	41	15,700	9,920	191	22,200	17,500	89	14,300	11,800	219	3,020	23	269	25,400	19,100	269	3,830	2,090	1,030
Unitary Authorities	189	16,800	10,300	1,160	23,700	18,700	418	13,900	11,900	1,220	2,720	22	1,530	26,100	19,700	1,530	4,050	2,230	6,200
Wales	152	15,700	9,890	1,080	22,000	18,100	410	13,400	12,200	1,140	1,620	21	1,410	23,700	18,800	1,410	3,310	2,050	4,680
Scotland	247	20,400	10,500	2,090	25,100	19,800	689	14,000	12,000	2,150	2,040	21	2,640	27,000	20,300	2,640	4,260	2,380	11,300
Northern Ireland	107	16,600	9,210	595	22,000	18,400	163	13,900	11,700	573	1,650	20	746	24,200	19,100	746	3,520	2,140	2,630

Source: Survey of Personal Incomes 2011-12
Table updated February 2014

Notes on the Table

1. Estimates for sub-UK geographical areas (eg by country, region, county etc) should be treated with particular caution (see Personal Incomes Statistics release Annex B).

2. The notes to Table 3.11 also apply to this table. The self-employment counts are based on the same definition as used in Table 3.6. This table gives mean and median measures for total income and two of its major components and total tax for each region and constituent counties. Generally in the income columns the mean is higher than the median because comparatively few people have incomes that are significantly above the average. An average for a type of income (i.e. employment income) can be larger than the average total income as it only relates to those individuals who have income of that type.

3. Estimates have not been supplied for unitary authorities in Wales and Scotland because for most areas there are not sufficient numbers in the sample.

4. Self employment income is profit chargeable under the Income tax (Trading and Other Income) Act 2005 less losses brought forward and capital allowances allowed. The number of individuals with self employment income shown in this table is lower than that shown in Table 3.10. In this table only individuals who are liable to tax in 2011-12 are included, whereas Table 3.10 includes all people with a self employment source in 2011-12. Employment income includes all pay from employment, from taxable benefits and from unemployment benefit, income support or Jobseeker's Allowance. In previous years we have used as our definition of self-employed, those who have non-zero profits, capital allowances or losses brought forwards. From 2003-04 we have changed the definition to encompass all taxpayers who have a self-employment source.

5. Incomes are allocated to regions and countries according to the residence of the recipient. The postcode has been used to determine the county and hence the region for the overwhelming majority of cases. Some members of the Forces and Merchant Navy, together with a small number of people serving overseas and people with overseas addresses have not been allocated to regions, but have been included in the UK figures. There are also a small number of people in the sample where it was not possible to identify their postcode and therefore identify the correct region. These have also been included in the UK figures. This explains why the regional amounts do not add up to the UK total.

6. The 'Investment income' column has been renamed as 'Property, interest, dividend and other income'. This change ensures that the income components remain consistent with the historical back series from previous SPIs.

3.13a Income and tax by county and region, 2011-12 - Confidence Intervals

Taxpayers only

Region

Numbers: thousands; Amounts: £ million; Means and Medians: £

County	Self employment income									Employment income								
	No. of individuals			Mean			Median			No. of individuals			Mean			Median		
	Lower 95% CI	Central Estimate	Upper 95% CI	Lower 95% CI	Central Estimate	Upper 95% CI	Lower 95% CI	Central Estimate	Upper 95% CI	Lower 95% CI	Central Estimate	Upper 95% CI	Lower 95% CI	Central Estimate	Upper 95% CI	Lower 95% CI	Central Estimate	Upper 95% CI
United Kingdom	3,530	3,550	3,570	20,700	20,900	21,100	10,500	10,600	10,700	23,700	23,800	23,800	26,600	26,600	26,700	19,500	19,600	19,600
England	3,010	3,030	3,050	21,000	21,300	21,500	10,600	10,700	10,800	19,800	19,900	19,900	27,000	27,100	27,100	19,700	19,700	19,800
North East	91	95	99	15,800	16,600	17,400	9,250	9,740	10,300	911	928	945	22,700	22,900	23,200	18,600	18,800	19,100
Tyne & Wear	34	37	39	15,300	16,500	17,800	8,840	9,650	10,400	383	394	405	22,300	22,700	23,100	18,700	19,000	19,400
Unitary Authorities	55	58	62	15,600	16,700	17,800	9,220	9,850	10,400	521	534	546	22,700	23,100	23,500	18,400	18,700	19,000
North West	304	311	318	17,100	17,700	18,300	9,520	9,730	9,970	2,520	2,550	2,570	23,300	23,500	23,700	18,500	18,600	18,800
Cumbria	31	34	36	12,400	13,400	14,400	8,190	8,800	9,280	182	189	197	21,900	22,500	23,100	17,600	18,300	18,900
Greater Manchester	107	111	115	17,400	18,300	19,200	9,590	9,970	10,300	944	961	978	22,800	23,100	23,400	18,400	18,700	18,900
Lancashire	50	53	56	15,600	16,600	17,600	9,330	9,940	10,500	415	427	438	22,300	22,800	23,200	17,900	18,300	18,700
Merseyside	47	50	53	16,300	18,400	20,600	9,320	9,820	10,300	468	480	492	22,700	23,100	23,500	18,500	18,800	19,100
Unitary Authorities	59	63	66	17,700	19,100	20,500	9,330	9,740	10,200	479	491	503	25,300	25,800	26,300	18,400	18,800	19,100
Yorkshire and the Humber	239	245	252	17,200	17,800	18,300	10,100	10,300	10,600	1,850	1,870	1,890	22,700	22,800	23,000	18,100	18,300	18,500
North Yorkshire	44	47	50	18,300	19,800	21,200	10,500	11,000	11,800	222	230	238	24,000	24,700	25,300	17,800	18,100	18,700
South Yorkshire	54	57	60	15,400	16,500	17,700	10,100	10,600	11,100	442	453	465	21,600	22,000	22,300	17,500	17,900	18,300
West Yorkshire	89	93	97	17,100	18,000	19,000	9,540	9,930	10,300	768	784	799	22,600	22,900	23,200	18,300	18,600	18,900
Unitary Authorities	46	49	52	15,800	16,800	17,800	9,500	10,100	10,700	393	404	415	22,400	22,800	23,200	17,800	18,200	18,600
East Midlands	220	226	232	16,700	17,300	17,800	10,100	10,500	10,800	1,670	1,690	1,710	23,400	23,600	23,800	18,400	18,600	18,800
Derbyshire	36	38	41	15,200	16,300	17,400	9,640	10,400	11,100	282	292	301	23,400	23,900	24,400	18,500	19,100	19,600
Leicestershire	37	40	42	16,800	18,100	19,400	10,100	11,100	11,800	249	258	267	24,600	25,100	25,700	19,500	20,100	20,600
Lincolnshire	36	39	42	17,300	18,600	19,900	10,100	10,600	11,700	253	262	271	21,500	22,000	22,600	17,100	17,600	18,100
Northamptonshire	36	38	41	17,000	18,200	19,300	10,800	11,800	12,700	279	289	298	24,200	24,700	25,300	18,300	19,000	19,400
Nottinghamshire	37	40	43	16,100	17,300	18,500	9,790	10,500	11,200	283	292	302	23,400	24,000	24,500	18,200	18,600	19,200
Unitary Authorities	28	30	33	12,600	14,600	16,700	8,130	8,670	9,300	287	296	306	21,500	22,000	22,500	17,300	17,700	18,200
West Midlands	256	263	270	16,500	17,000	17,500	9,880	10,100	10,400	1,990	2,010	2,030	23,300	23,400	23,600	18,600	18,800	19,000
Staffordshire	41	44	47	15,600	16,700	17,900	9,560	10,400	11,200	319	329	339	23,200	23,700	24,200	18,400	18,900	19,400
Warwickshire	30	32	35	16,400	18,100	19,800	9,070	9,730	10,600	220	228	236	26,200	26,900	27,500	20,000	20,500	21,000
West Midlands	93	97	101	16,200	17,000	17,700	9,890	10,300	10,600	891	908	925	22,500	22,700	23,000	18,400	18,700	18,900
Worcestershire	33	35	38	15,800	17,400	19,000	9,090	9,860	10,400	208	216	224	24,100	24,900	25,600	18,500	19,100	19,600
Unitary Authorities	51	54	57	15,300	16,200	17,200	9,540	10,100	10,700	318	328	338	21,400	21,900	22,300	17,600	18,000	18,400
East of England	370	378	386	20,600	21,400	22,100	11,300	11,600	11,800	2,240	2,260	2,290	27,500	27,700	27,900	20,000	20,200	20,300
Cambridgeshire	40	42	45	19,500	21,400	23,200	10,300	11,000	12,000	245	254	262	26,900	27,700	28,500	19,900	20,600	21,100
Essex	90	94	98	19,800	21,200	22,500	11,600	12,400	13,000	525	538	550	29,100	29,700	30,200	20,300	20,800	21,300
Hertfordshire	76	80	83	25,600	28,000	30,300	11,200	11,600	12,300	449	460	471	31,900	32,600	33,200	22,100	22,600	23,000
Norfolk	49	52	55	16,200	18,200	20,300	9,690	10,300	11,200	294	304	313	22,000	22,500	22,900	17,500	18,100	18,400
Suffolk	44	46	49	17,500	18,700	19,900	10,500	11,400	12,100	259	268	277	24,100	24,700	25,300	18,200	18,800	19,200
Unitary Authorities	61	64	67	16,900	17,900	18,800	11,000	11,800	12,500	427	438	450	25,200	25,600	26,100	19,500	20,000	20,300
London	562	572	581	30,100	31,100	32,000	11,200	11,500	11,700	3,150	3,180	3,210	35,800	36,100	36,400	23,100	23,300	23,500
South East	565	575	584	21,500	22,100	22,700	10,800	11,000	11,300	3,350	3,380	3,410	30,100	30,300	30,500	20,900	21,100	21,300
Buckinghamshire	37	40	42	25,400	30,500	35,600	10,700	11,500	12,900	199	206	214	35,800	37,000	38,200	22,700	23,600	24,300
East Sussex	38	40	43	19,400	21,300	23,100	10,300	10,800	11,500	170	178	185	24,500	25,400	26,300	16,600	17,300	18,100
Hampshire	79	83	87	18,100	19,200	20,300	10,200	10,600	11,100	527	540	552	28,200	28,700	29,200	20,600	21,100	21,500
Kent	92	96	100	19,900	21,100	22,400	11,000	11,600	12,200	510	522	535	28,000	28,500	29,100	19,700	20,200	20,700
Oxfordshire	43	46	48	21,200	23,000	24,800	10,500	11,500	12,200	262	271	280	29,300	30,200	31,000	21,100	21,600	22,200
Surrey	81	84	88	29,200	31,400	33,600	11,200	11,800	12,600	457	468	479	38,200	39,000	39,900	23,400	23,800	24,300
West Sussex	53	57	60	17,300	18,600	19,800	9,830	10,400	10,900	299	308	318	27,300	27,900	28,600	19,200	19,700	20,300
Unitary Authorities	125	129	134	16,600	17,400	18,100	10,300	10,700	11,200	874	890	907	27,600	28,000	28,400	20,600	20,900	21,300
South West	359	367	375	16,300	16,700	17,100	9,890	10,200	10,500	1,970	1,990	2,020	23,200	23,400	23,600	18,100	18,300	18,500
Devon	60	64	67	14,900	15,800	16,700	9,260	9,730	10,400	251	260	269	21,000	21,500	22,000	16,500	16,900	17,400
Dorset	28	31	33	14,900	16,200	17,500	8,700	9,690	10,900	137	144	150	22,300	23,000	23,700	17,100	17,700	18,200
Gloucestershire	40	43	45	17,000	18,500	20,000	9,690	10,500	11,300	225	233	241	24,600	25,300	26,000	18,100	18,800	19,300
Somerset	38	41	44	14,500	15,700	16,900	9,250	9,920	10,600	184	191	199	21,600	22,200	22,800	17,000	17,500	18,100
Unitary Authorities	183	189	195	16,300	16,800	17,400	9,930	10,300	10,800	1,150	1,160	1,180	23,400	23,700	24,000	18,500	18,700	19,000
Wales	147	152	157	15,200	15,700	16,300	9,550	9,890	10,200	1,060	1,080	1,090	21,800	22,000	22,300	17,800	18,100	18,300
Scotland	240	247	253	19,600	20,400	21,100	10,200	10,500	10,900	2,060	2,090	2,110	24,900	25,100	25,300	19,600	19,800	20,000
Northern Ireland	103	107	111	15,800	16,600	17,400	8,830	9,210	9,690	581	595	608	21,700	22,000	22,400	18,100	18,400	18,600

3.13a Income and tax by county and region, 2011-12 - Confidence Intervals

Taxpayers only

continued

Region

Numbers: thousands; Amounts: £ million; Means and Medians: £

County	Pension income									Property, interest, dividend and other income								
	No. of individuals			Mean			Median			No. of individuals			Mean			Median		
	Lower 95% CI	Central Estimate	Upper 95% CI	Lower 95% CI	Central Estimate	Upper 95% CI	Lower 95% CI	Central Estimate	Upper 95% CI	Lower 95% CI	Central Estimate	Upper 95% CI	Lower 95% CI	Central Estimate	Upper 95% CI	Lower 95% CI	Central Estimate	Upper 95% CI
United Kingdom	7,820	7,860	7,900	14,300	14,400	14,400	12,100	12,100	12,200	24,400	24,500	24,500	2,660	2,690	2,730	22	22	22
England	6,430	6,470	6,510	14,400	14,500	14,500	12,100	12,100	12,200	20,300	20,400	20,400	2,800	2,830	2,860	22	22	22
North East	310	320	330	12,800	13,100	13,300	11,700	11,900	12,100	937	955	972	1,420	1,500	1,580	19	20	20
Tyne & Wear	118	125	131	12,000	12,300	12,600	11,100	11,500	11,800	387	398	410	1,160	1,280	1,390	19	20	20
Unitary Authorities	187	195	203	13,200	13,500	13,800	11,800	12,200	12,500	543	557	570	1,550	1,660	1,760	19	20	21
North West	848	864	881	13,500	13,600	13,800	11,900	12,100	12,200	2,600	2,630	2,650	2,050	2,180	2,310	20	21	21
Cumbria	75	81	86	13,600	14,100	14,600	11,700	12,300	12,800	206	214	222	2,190	2,400	2,610	21	22	23
Greater Manchester	271	281	291	12,800	13,000	13,200	11,700	11,900	12,100	933	951	968	1,790	1,880	1,970	20	20	21
Lancashire	156	164	171	13,200	13,500	13,800	11,700	12,200	12,400	445	457	469	2,080	2,750	3,420	21	21	22
Merseyside	148	155	162	13,200	13,600	13,900	11,700	12,000	12,500	471	484	496	1,300	1,410	1,520	19	20	20
Unitary Authorities	176	184	192	14,200	14,500	14,900	12,000	12,300	12,700	508	521	533	2,680	2,850	3,020	21	22	22
Yorkshire and the Humber	606	621	635	13,400	13,500	13,700	11,600	11,800	12,000	1,910	1,930	1,960	1,960	2,040	2,130	20	20	21
North Yorkshire	93	98	103	14,800	15,300	15,800	11,900	12,500	12,900	250	259	268	3,290	3,760	4,220	23	24	25
South Yorkshire	143	150	158	12,400	12,700	13,100	11,200	11,400	11,800	453	465	478	1,390	1,500	1,620	18	19	19
West Yorkshire	217	226	235	12,900	13,200	13,500	11,200	11,600	11,900	768	784	799	1,810	1,910	2,010	20	20	21
Unitary Authorities	139	146	153	13,300	13,700	14,000	11,800	12,100	12,700	413	425	436	1,700	1,840	1,980	20	20	21
East Midlands	560	574	588	13,300	13,500	13,700	11,600	11,700	11,800	1,730	1,750	1,780	2,130	2,260	2,380	21	21	21
Derbyshire	104	110	116	13,100	13,500	13,900	11,500	11,700	12,100	303	313	323	2,120	2,320	2,520	21	22	22
Leicestershire	85	90	96	13,400	13,900	14,400	11,500	11,900	12,500	265	274	283	2,480	2,700	2,920	21	22	23
Lincolnshire	106	112	118	12,800	13,200	13,600	11,200	11,600	11,800	278	288	297	2,010	2,170	2,340	20	21	22
Northamptonshire	75	80	85	13,200	13,700	14,300	11,100	11,600	12,300	274	283	292	2,160	2,790	3,420	20	21	22
Nottinghamshire	104	111	117	13,200	13,600	14,000	11,600	11,900	12,300	302	312	322	1,940	2,100	2,260	21	21	22
Unitary Authorities	66	71	76	12,400	12,900	13,400	11,200	11,500	11,900	274	283	293	1,330	1,480	1,640	19	19	20
West Midlands	641	656	671	13,300	13,500	13,600	11,600	11,800	12,000	2,050	2,070	2,100	2,140	2,220	2,290	21	21	21
Staffordshire	116	122	129	13,300	13,700	14,100	11,600	12,000	12,300	340	350	361	2,310	2,530	2,750	20	21	22
Warwickshire	78	83	88	14,400	15,000	15,600	11,700	12,200	12,900	232	241	249	2,880	3,160	3,440	21	22	23
West Midlands	232	241	250	12,300	12,600	12,800	11,300	11,500	11,800	879	896	913	1,510	1,610	1,700	20	20	21
Worcestershire	81	86	92	13,700	14,200	14,700	11,600	12,000	12,400	226	235	243	2,710	2,950	3,190	22	23	24
Unitary Authorities	117	123	130	13,000	13,400	13,800	11,400	11,700	12,100	339	350	360	2,130	2,320	2,500	21	21	22
East of England	766	781	796	14,600	14,700	14,900	12,100	12,300	12,500	2,330	2,360	2,380	2,910	3,010	3,110	22	22	23
Cambridgeshire	74	79	84	14,200	14,800	15,400	11,300	11,800	12,200	249	258	267	2,820	3,050	3,280	21	22	23
Essex	188	196	204	14,500	14,900	15,200	12,100	12,400	12,700	551	564	576	3,010	3,170	3,330	22	23	23
Hertfordshire	141	147	154	15,600	16,100	16,500	12,200	12,600	13,200	466	477	489	3,790	4,000	4,210	23	24	24
Norfolk	121	127	133	13,900	14,300	14,700	11,900	12,300	12,800	326	337	347	2,160	2,680	3,200	21	22	22
Suffolk	101	107	113	13,900	14,300	14,800	11,700	12,200	12,800	280	290	299	2,440	2,640	2,840	22	23	24
Unitary Authorities	118	124	131	13,300	13,700	14,100	11,700	12,100	12,500	419	430	442	2,030	2,180	2,330	20	21	21
London	631	644	658	15,400	15,600	15,900	12,100	12,300	12,500	2,920	2,950	2,980	3,870	3,980	4,090	22	23	23
South East	1,190	1,210	1,230	15,900	16,100	16,300	12,600	12,800	13,000	3,540	3,570	3,600	3,520	3,610	3,690	23	23	23
Buckinghamshire	70	74	79	17,700	18,400	19,200	12,700	13,300	13,800	218	225	233	4,770	5,400	6,020	26	26	35
East Sussex	83	88	93	14,700	15,500	16,200	11,400	12,100	12,600	199	207	215	3,570	4,030	4,500	23	24	25
Hampshire	201	209	217	15,500	15,900	16,200	12,500	12,800	13,300	560	573	585	3,130	3,290	3,460	23	24	24
Kent	188	196	203	15,100	15,500	15,800	12,300	12,700	13,100	542	555	567	2,930	3,120	3,310	22	22	23
Oxfordshire	86	91	97	15,300	15,900	16,500	12,000	12,400	13,000	274	283	292	3,540	3,810	4,090	23	24	25
Surrey	169	176	183	18,200	18,700	19,200	13,600	14,000	14,600	492	504	515	4,770	5,030	5,290	25	25	26
West Sussex	127	133	140	15,900	16,400	16,900	12,700	13,100	13,500	336	346	356	3,150	3,380	3,610	23	24	24
Unitary Authorities	232	241	249	14,000	14,400	14,700	11,900	12,200	12,400	859	875	891	2,640	2,760	2,880	21	22	22
South West	787	802	818	14,200	14,400	14,600	11,900	12,100	12,300	2,150	2,180	2,200	2,840	2,920	3,010	22	23	23
Devon	119	125	131	14,300	14,700	15,200	11,700	12,200	12,700	299	308	318	2,880	3,080	3,280	23	24	24
Dorset	74	79	84	15,100	15,700	16,200	12,800	13,200	13,800	165	172	179	3,200	3,480	3,750	24	25	26
Gloucestershire	86	91	96	14,600	15,200	15,700	11,900	12,300	12,800	243	252	261	3,040	3,280	3,530	22	23	24
Somerset	84	89	94	13,800	14,300	14,800	11,400	11,800	12,400	211	219	227	2,770	3,020	3,270	22	23	24
Unitary Authorities	407	418	430	13,700	13,900	14,200	11,600	11,900	12,100	1,210	1,220	1,240	2,590	2,720	2,840	22	22	22
Wales	398	410	421	13,200	13,400	13,600	12,000	12,200	12,400	1,120	1,140	1,160	1,540	1,620	1,690	20	21	21
Scotland	674	689	704	13,800	14,000	14,100	11,900	12,000	12,200	2,130	2,150	2,180	1,770	2,040	2,310	20	21	21
Northern Ireland	156	163	170	13,500	13,900	14,200	11,500	11,700	12,100	560	573	587	1,540	1,650	1,760	20	20	21

3.13a Income and tax by county and region, 2011-12 - Confidence Intervals

Taxpayers only

continued

Region

Numbers: thousands; Amounts: £ million; Means and Medians: £

Region and county	Total income									Total tax											
	No. of individuals			Mean			Median			No. of individuals			Mean			Median			Amount		
	Lower 95% CI	Central Estimate	Upper 95% CI	Lower 95% CI	Central Estimate	Upper 95% CI	Lower 95% CI	Central Estimate	Upper 95% CI	Lower 95% CI	Central Estimate	Upper 95% CI	Lower 95% CI	Central Estimate	Upper 95% CI	Lower 95% CI	Central Estimate	Upper 95% CI	Lower 95% CI	Central Estimate	Upper 95% CI
United Kingdom	30,700	30,800	30,800	28,800	28,800	28,900	20,300	20,300	20,400	30,700	30,800	30,800	5,040	5,060	5,080	2,350	2,360	2,370	155,000	156,000	156,000
England	25,600	25,700	25,700	29,300	29,400	29,400	20,500	20,500	20,600	25,600	25,700	25,700	5,230	5,250	5,270	2,390	2,400	2,400	134,000	135,000	135,000
North East	1,150	1,170	1,190	24,000	24,300	24,500	18,900	19,100	19,300	1,150	1,170	1,190	3,420	3,500	3,580	2,110	2,150	2,190	4,000	4,110	4,210
Tyne & Wear	476	489	501	23,300	23,700	24,000	18,800	19,100	19,300	476	489	501	3,240	3,330	3,430	2,090	2,160	2,220	1,570	1,630	1,690
Unitary Authorities	670	685	699	24,300	24,700	25,000	18,800	19,100	19,400	670	685	699	3,500	3,620	3,740	2,090	2,150	2,210	2,390	2,480	2,570
North West	3,230	3,260	3,290	25,200	25,400	25,600	19,100	19,200	19,300	3,230	3,260	3,290	3,830	3,890	3,960	2,130	2,150	2,180	12,500	12,700	12,900
Cumbria	249	258	267	24,200	24,700	25,200	18,900	19,400	19,900	249	258	267	3,360	3,490	3,620	2,030	2,120	2,250	860	901	942
Greater Manchester	1,180	1,200	1,220	24,500	24,700	25,000	18,800	19,000	19,200	1,180	1,200	1,220	3,600	3,680	3,750	2,100	2,130	2,180	4,310	4,410	4,510
Lancashire	547	560	573	24,500	25,100	25,800	18,600	19,000	19,300	547	560	573	3,530	3,780	4,040	2,040	2,100	2,170	1,970	2,120	2,260
Merseyside	590	604	618	24,100	24,500	24,900	18,700	19,000	19,300	590	604	618	3,480	3,610	3,750	2,070	2,130	2,190	2,090	2,180	2,270
Unitary Authorities	625	639	653	27,800	28,200	28,700	19,600	19,900	20,200	625	639	653	4,670	4,830	4,980	2,210	2,280	2,340	2,980	3,090	3,190
Yorkshire and the Humber	2,370	2,390	2,420	24,700	24,900	25,000	18,800	19,000	19,100	2,370	2,390	2,420	3,690	3,750	3,800	2,090	2,120	2,150	8,820	8,970	9,110
North Yorkshire	306	316	325	28,100	28,700	29,400	19,900	20,400	20,900	306	316	325	4,730	4,960	5,180	2,220	2,320	2,420	1,490	1,560	1,640
South Yorkshire	566	580	594	23,000	23,300	23,600	17,900	18,200	18,600	566	580	594	3,180	3,260	3,350	1,900	1,970	2,030	1,830	1,890	1,950
West Yorkshire	958	975	992	24,400	24,700	25,000	18,800	19,100	19,300	958	975	992	3,630	3,720	3,800	2,110	2,150	2,200	3,530	3,630	3,720
Unitary Authorities	509	521	534	24,200	24,600	24,900	18,600	18,900	19,300	509	521	534	3,510	3,610	3,720	2,020	2,090	2,160	1,820	1,880	1,950
East Midlands	2,140	2,170	2,190	25,400	25,600	25,800	19,200	19,300	19,500	2,140	2,170	2,190	3,880	3,940	4,010	2,140	2,180	2,220	8,390	8,540	8,700
Derbyshire	371	382	392	25,300	25,700	26,200	19,200	19,700	20,000	371	382	392	3,780	3,910	4,040	2,150	2,220	2,310	1,430	1,490	1,550
Leicestershire	325	335	345	26,900	27,500	28,000	20,500	20,900	21,500	325	335	345	4,220	4,380	4,530	2,380	2,480	2,580	1,410	1,470	1,520
Lincolnshire	341	352	362	23,900	24,400	24,900	18,200	18,600	18,900	341	352	362	3,460	3,620	3,770	1,940	2,030	2,120	1,210	1,270	1,330
Northamptonshire	346	357	367	26,600	27,300	28,000	19,600	20,000	20,400	346	357	367	4,260	4,480	4,700	2,230	2,330	2,410	1,510	1,600	1,680
Nottinghamshire	374	385	396	25,100	25,600	26,100	18,800	19,200	19,600	374	385	396	3,820	3,970	4,120	2,060	2,140	2,220	1,470	1,530	1,590
Unitary Authorities	346	356	367	22,800	23,300	23,700	17,600	18,000	18,300	346	356	367	3,190	3,330	3,470	1,870	1,950	2,040	1,130	1,190	1,240
West Midlands	2,530	2,560	2,590	25,200	25,400	25,600	19,200	19,400	19,600	2,530	2,560	2,590	3,830	3,880	3,940	2,170	2,200	2,230	9,780	9,940	10,100
Staffordshire	417	428	440	25,500	25,900	26,400	19,300	19,700	20,200	417	428	440	3,900	4,050	4,190	2,180	2,260	2,330	1,670	1,730	1,800
Warwickshire	288	297	307	28,700	29,300	30,000	20,800	21,400	21,900	288	297	307	4,830	5,030	5,240	2,450	2,560	2,650	1,430	1,500	1,560
West Midlands	1,090	1,110	1,130	23,800	24,100	24,300	18,600	18,900	19,000	1,090	1,110	1,130	3,410	3,480	3,550	2,070	2,120	2,170	3,780	3,870	3,960
Worcestershire	279	288	297	26,800	27,500	28,100	19,700	20,100	20,500	279	288	297	4,310	4,540	4,770	2,210	2,290	2,370	1,240	1,310	1,380
Unitary Authorities	422	434	446	23,800	24,200	24,600	18,300	18,700	19,000	422	434	446	3,420	3,530	3,640	1,980	2,060	2,120	1,480	1,530	1,590
East of England	2,940	2,970	3,000	29,900	30,100	30,300	20,900	21,100	21,300	2,940	2,970	3,000	5,320	5,410	5,490	2,480	2,510	2,540	15,800	16,100	16,300
Cambridgeshire	313	323	333	29,900	30,700	31,400	21,200	21,700	22,100	313	323	333	5,270	5,550	5,830	2,530	2,630	2,720	1,700	1,790	1,890
Essex	702	717	731	31,100	31,600	32,100	21,300	21,700	22,000	702	717	731	5,740	5,920	6,100	2,520	2,590	2,660	4,110	4,240	4,380
Hertfordshire	586	599	612	35,200	35,800	36,500	23,400	23,900	24,400	586	599	612	7,080	7,310	7,540	2,930	3,030	3,120	4,240	4,380	4,520
Norfolk	405	416	427	24,600	25,200	25,800	18,600	18,900	19,300	405	416	427	3,640	3,870	4,100	2,000	2,090	2,150	1,510	1,610	1,710
Suffolk	350	360	370	26,600	27,200	27,700	19,400	19,800	20,200	350	360	370	4,270	4,450	4,630	2,180	2,250	2,330	1,530	1,600	1,670
Unitary Authorities	542	555	568	26,700	27,100	27,500	20,100	20,400	20,800	542	555	568	4,260	4,380	4,500	2,330	2,410	2,480	2,350	2,430	2,500
London	3,920	3,950	3,980	38,800	39,100	39,400	23,600	23,800	24,000	3,920	3,950	3,980	8,720	8,850	8,970	3,020	3,060	3,090	34,500	35,000	35,400
South East	4,450	4,490	4,520	32,700	32,900	33,100	22,100	22,300	22,400	4,450	4,490	4,520	6,280	6,350	6,430	2,680	2,710	2,730	28,200	28,500	28,800
Buckinghamshire	268	276	285	40,100	41,400	42,700	24,600	25,300	26,000	268	276	285	8,800	9,300	9,790	3,160	3,300	3,400	2,440	2,570	2,700
East Sussex	250	258	267	28,500	29,300	30,200	19,000	19,400	19,900	250	258	267	5,020	5,350	5,690	2,030	2,130	2,220	1,300	1,380	1,470
Hampshire	701	716	730	30,700	31,200	31,600	21,900	22,300	22,700	701	716	730	5,460	5,610	5,760	2,610	2,690	2,760	3,900	4,010	4,130
Kent	695	709	723	30,100	30,600	31,100	20,600	21,000	21,400	695	709	723	5,460	5,640	5,820	2,400	2,470	2,540	3,870	4,000	4,130
Oxfordshire	340	350	360	32,800	33,600	34,400	22,600	23,200	23,800	340	350	360	6,230	6,540	6,840	2,740	2,840	2,960	2,180	2,290	2,390
Surrey	621	634	646	41,500	42,200	43,000	25,400	25,900	26,300	621	634	646	9,340	9,640	9,940	3,240	3,340	3,450	5,920	6,110	6,290
West Sussex	420	431	442	29,700	30,200	30,800	20,700	21,200	21,600	420	431	442	5,220	5,410	5,600	2,360	2,440	2,540	2,240	2,330	2,410
Unitary Authorities	1,090	1,110	1,130	29,400	29,700	30,100	21,400	21,700	22,000	1,090	1,110	1,130	5,100	5,220	5,340	2,570	2,620	2,680	5,670	5,810	5,950
South West	2,680	2,700	2,730	25,900	26,100	26,300	19,400	19,600	19,700	2,680	2,700	2,730	4,000	4,050	4,110	2,160	2,190	2,220	10,800	11,000	11,100
Devon	367	377	388	24,400	24,900	25,300	18,700	19,100	19,400	367	377	388	3,530	3,660	3,790	1,950	2,030	2,110	1,320	1,380	1,430
Dorset	206	214	221	25,800	26,400	27,000	19,100	19,700	20,300	206	214	221	3,860	4,030	4,190	2,050	2,140	2,230	819	860	901
Gloucestershire	304	314	323	27,700	28,300	29,000	19,700	20,300	20,800	304	314	323	4,570	4,770	4,970	2,220	2,310	2,410	1,430	1,500	1,560
Somerset	260	269	277	24,900	25,400	25,900	18,600	19,100	19,600	260	269	277	3,680	3,830	3,990	2,000	2,090	2,180	983	1,030	1,080
Unitary Authorities	1,510	1,530	1,550	25,800	26,100	26,300	19,500	19,700	19,900	1,510	1,530	1,550	3,970	4,050	4,120	2,190	2,230	2,270	6,070	6,200	6,330
Wales	1,390	1,410	1,430	23,500	23,700	23,900	18,600	18,800	19,000	1,390	1,410	1,430	3,260	3,310	3,360	2,010	2,050	2,080	4,590	4,680	4,770
Scotland	2,620	2,640	2,670	26,700	27,000	27,300	20,200	20,300	20,500	2,620	2,640	2,670	4,190	4,260	4,320	2,350	2,380	2,410	11,100	11,300	11,400
Northern Ireland	731	746	761	23,900	24,200	24,500	18,800	19,100	19,400	731	746	761	3,430	3,520	3,610	2,090	2,140	2,190	2,550	2,630	2,700

Source: Survey of Personal Incomes 2011-12

Table updated February 2014

Notes on the Table

1. The notes to the table 3.13 apply to this table.

3.14 Income and tax by borough and district or unitary authority, 2011-12

Taxpayers only

Region

Numbers: thousands; Amounts: £ million; Means and Medians: £

County and district / unitary authority	Self employment income			Employment income			Pension income			Total income			Total tax			
	No. of individuals	Mean	Median	No. of individuals	Mean	Median	No. of individuals	Mean	Median	No. of individuals	Mean	Median	No. of individuals	Mean	Median	Amount
North East	95	16,600	9,740	928	22,900	18,800	320	13,100	11,900	1,170	24,300	19,100	1,170	3,500	2,150	4,110
County Durham UA	19	15,300	9,200	190	22,400	18,600	64	12,600	11,500	237	23,700	19,000	237	3,340	2,130	793
Darlington UA	4	13,800	8,440	38	22,200	18,700	13	13,200	11,900	48	23,900	19,100	48	3,380	2,080	161
Hartlepool UA	3	17,300	10,600	29	22,500	18,600	9	13,700	13,300	36	23,800	18,600	36	3,280	2,050	119
Middlesbrough UA	4	13,000	9,220	45	22,700	18,400	13	13,800	12,900	56	23,500	18,400	56	3,270	2,070	182
Northumberland UA	18	18,800	10,800	117	24,300	18,500	53	14,800	12,500	158	27,200	20,200	158	4,430	2,300	698
Redcar and Cleveland UA	4	15,700	10,600	45	22,400	19,000	19	14,300	13,300	60	23,100	18,800	60	3,120	2,080	189
Stockton-on-Tees UA	7	19,400	9,980	70	24,600	19,600	24	12,500	12,300	90	25,300	18,900	90	3,760	2,070	337
Tyne and Wear Metropolitan County	37	16,500	9,650	394	22,700	19,000	125	12,300	11,500	489	23,700	19,100	489	3,330	2,160	1,630
Gateshead	6	15,300	10,000	78	21,500	18,800	25	11,800	11,200	97	22,200	18,800	97	2,930	2,110	283
Newcastle-upon-Tyne	10	19,200	9,580	91	24,500	19,500	25	13,900	12,500	112	26,400	19,800	112	4,150	2,290	466
North Tyneside	6	17,500	8,770	75	23,200	19,700	26	12,800	12,000	95	24,100	19,500	95	3,390	2,210	322
South Tyneside	5	15,000	9,780	51	21,700	18,500	19	11,500	10,500	64	22,700	18,200	64	3,050	1,960	194
Sunderland	9	14,500	9,670	99	22,000	18,700	31	11,400	11,100	122	22,600	18,800	122	3,000	2,120	365
North West	311	17,700	9,730	2,550	23,500	18,600	864	13,600	12,100	3,260	25,400	19,200	3,260	3,890	2,150	12,700
Blackburn with Darwen UA	5	16,300	10,200	43	20,600	17,200	13	12,200	11,900	54	21,900	17,400	54	2,890	1,850	156
Blackpool UA	6	11,300	9,240	43	18,600	15,600	17	11,500	10,800	58	19,500	15,700	58	2,290	1,520	132
Cheshire East UA	23	22,100	9,800	147	29,600	19,700	64	15,700	12,800	199	32,600	21,400	199	6,330	2,510	1,260
Cheshire West And Chester UA	16	18,900	9,280	130	26,500	19,000	47	15,700	12,700	166	29,400	21,100	166	5,130	2,450	853
Halton UA	4	14,100	9,180	48	22,500	18,500	14	12,300	11,700	58	23,300	18,800	58	3,240	2,110	189
Warrington UA	9	21,000	10,300	81	26,700	20,300	28	13,900	12,800	104	28,700	21,000	104	4,780	2,430	495
Cumbria County	34	13,400	8,800	189	22,500	18,300	81	14,100	12,300	258	24,700	19,400	258	3,490	2,120	901
Allerdale	6	12,300	8,790	38	22,700	17,900	15	14,500	11,900	50	24,900	19,100	50	3,570	2,070	177
Barrow-in-Furness	2	10,500	3,680	25	21,900	18,900	10	12,200	11,200	33	22,200	18,300	33	2,820	1,950	92
Carlisle	7	14,500	9,540	42	22,200	18,800	14	13,000	11,000	54	23,600	19,200	54	3,230	2,180	175
Copeland	2	12,400	8,800	27	28,000	23,300	11	13,400	13,400	35	27,600	20,900	35	4,010	2,470	142
Eden	6	11,600	8,250	18	19,600	16,000	10	14,200	11,500	27	22,700	18,400	27	3,000	1,950	82
South Lakeland	12	14,800	9,040	39	20,900	16,700	21	15,700	13,000	59	25,900	20,000	59	3,940	2,140	232
Greater Manchester Metropolitan County	111	18,300	9,970	961	23,100	18,700	281	13,000	11,900	1,200	24,700	19,000	1,200	3,680	2,130	4,410
Bolton	12	16,900	9,970	93	22,300	17,900	28	13,200	12,300	118	24,100	18,300	118	3,560	2,000	420
Bury	9	15,800	9,220	71	22,700	18,700	24	13,300	12,100	90	24,600	19,300	90	3,560	2,160	320
Manchester	15	17,700	9,420	160	22,100	18,400	26	12,000	11,000	185	23,300	18,600	185	3,300	2,090	613
Oldham	9	16,200	9,520	72	21,100	17,400	24	11,900	11,000	92	22,400	17,800	92	3,080	1,880	283
Rochdale	8	14,700	8,820	73	22,100	18,500	22	12,700	12,000	91	23,300	19,000	91	3,300	2,100	300
Salford	9	19,000	11,000	89	21,900	17,900	24	12,300	12,000	108	23,700	18,200	108	3,360	1,990	364
Stockport	17	20,200	10,400	111	25,600	19,900	41	14,500	12,700	148	27,600	20,700	148	4,400	2,390	652
Tameside	8	15,500	10,600	80	21,400	18,100	25	12,000	11,800	101	22,100	17,900	101	2,900	1,960	293
Trafford	11	28,600	9,640	93	28,300	20,400	30	15,400	13,600	118	31,400	21,400	118	5,770	2,560	679
Wigan	13	15,300	10,200	119	22,700	19,200	36	11,800	11,500	148	23,700	19,100	148	3,300	2,170	488
Lancashire County	53	16,600	9,940	427	22,800	18,300	164	13,500	12,200	560	25,100	19,000	560	3,780	2,100	2,120
Burnley	2	14,400	9,970	31	20,100	17,600	14	11,400	11,300	42	20,600	16,600	42	2,580	1,740	108
Chorley	5	15,200	8,700	41	24,300	19,900	15	13,700	12,200	53	26,100	20,200	53	3,970	2,320	210
Fylde	4	20,000	10,000	30	23,500	17,900	17	15,200	13,500	43	30,300	19,800	43	5,720	2,250	246
Hyndburn	3	14,800	9,940	29	19,600	16,000	9	11,300	11,300	36	20,900	16,500	36	2,630	1,650	94
Lancaster	6	15,600	10,300	46	21,700	18,100	18	13,100	11,800	60	24,000	18,900	60	3,290	2,070	197
Pendle	3	18,800	12,000	29	20,500	18,100	8	13,300	12,100	36	22,800	18,200	36	3,210	2,000	116
Preston	5	13,900	8,540	48	23,900	18,300	13	12,500	11,000	59	25,000	18,600	59	3,790	2,110	224
Ribble Valley	4	17,100	8,190	23	24,400	18,000	11	16,900	12,700	32	29,700	20,200	32	5,270	2,360	168
Rossendale	4	14,600	10,000	25	23,200	18,200	9	12,300	11,500	32	25,200	19,000	32	3,850	2,140	124
South Ribble	4	16,900	10,700	45	24,000	20,200	16	13,300	12,900	57	25,200	20,200	57	3,600	2,320	206
West Lancashire	5	21,000	10,100	42	24,300	19,600	15	14,900	12,400	55	27,100	20,400	55	4,330	2,370	239
Wyre	6	16,500	10,600	38	22,300	17,500	20	13,300	12,000	55	24,300	18,500	55	3,400	1,890	186
Merseyside Metropolitan County	50	18,400	9,820	480	23,100	18,800	155	13,600	12,000	604	24,500	19,000	604	3,610	2,130	2,180
Knowsley	5	12,600	9,910	53	22,300	19,300	13	10,700	10,700	62	22,900	19,100	62	3,050	2,140	190
Liverpool	15	17,900	9,540	147	22,900	18,900	34	12,700	11,100	177	23,900	18,600	177	3,400	2,110	600
St. Helens	6	16,000	11,500	66	22,400	18,800	23	12,600	11,600	83	23,500	19,100	83	3,270	2,140	273
Sefton	11	23,200	9,870	94	23,900	18,500	40	14,900	13,000	126	26,200	19,000	126	4,260	2,130	537
Wirral	13	18,200	9,360	120	23,500	18,700	45	14,300	12,600	156	25,000	19,100	156	3,740	2,140	583
Yorkshire and the Humber	245	17,800	10,300	1,870	22,800	18,300	621	13,500	11,800	2,390	24,900	19,000	2,390	3,750	2,120	8,970
East Riding of Yorkshire UA	21	17,800	10,800	124	24,100	18,800	57	14,500	12,500	173	26,400	19,700	173	4,170	2,220	720
Kingston upon Hull UA	6	12,500	8,960	83	19,700	16,500	22	10,300	10,600	98	20,200	16,400	98	2,470	1,670	243
North East Lincolnshire UA	4	16,100	10,400	55	22,200	18,700	19	13,000	12,800	69	23,600	19,000	69	3,190	2,100	219
North Lincolnshire UA	7	17,900	9,490	67	22,800	18,500	22	13,700	13,200	83	24,700	19,400	83	3,540	2,210	294
York UA	11	16,600	10,100	74	24,500	18,800	26	15,100	13,400	98	26,300	20,100	98	4,130	2,290	406
North Yorkshire County	47	19,800	11,000	230	24,700	18,100	98	15,300	12,500	316	28,700	20,400	316	4,960	2,320	1,560
Craven	5	22,100	12,200	21	24,000	18,500	9	15,600	13,300	29	28,600	21,800	29	4,760	2,510	137
Hambleton	7	21,000	11,600	35	26,000	18,500	16	16,100	12,500	48	31,200	21,500	48	5,600	2,510	268
Harrogate	14	22,600	10,600	65	27,500	19,200	27	16,700	12,500	89	32,800	21,800	89	6,420	2,560	574
Richmondshire	4	16,100	9,320	21	22,500	18,100	8	13,200	10,800	28	26,100	20,100	28	4,010	2,280	111
Ryedale	5	17,400	11,000	20	21,800	16,700	10	14,500	10,700	29	25,600	19,000	29	3,940	2,020	112
Scarborough	7	16,000	10,800	34	20,600	16,300	16	14,500	12,900	48	23,600	18,100	48	3,320	1,910	160
Selby	5	18,100	11,900	35	25,100	19,000	12	14,000	12,600	45	27,400	20,200	45	4,470	2,380	203
South Yorkshire Metropolitan County	57	16,500	10,600	453	22,000	17,900	150	12,700	11,400	580	23,300	18,200	580	3,260	1,970	1,890
Barnsley	11	12,900	10,100	80	21,200	17,300	26	12,400	11,900	102	22,200	17,600	102	2,940	1,830	300
Doncaster	12	16,100	11,000	106	20,900	17,000	41	12,300	11,500	139	22,200	17,300	139	3,010	1,760	418
Rotherham	11	14,000	10,900	88	22,000	18,000	30	12,200	11,100	112	23,000	18,300	112	3,170	2,000	356
Sheffield	23	19,700	10,500	179	22,900	18,700	53	13,500	11,400	227	24,600	19,000	227	3,600	2,130	819
West Yorkshire Metropolitan County	93	18,000	9,930	784	22,900	18,600	226	13,200	11,600	975	24,700	19,100	975	3,720	2,150	3,630
Bradford	18	18,600	9,510	165	21,500	18,000	43	12,900	11,000	202	23,400	18,500	202	3,360	2,030	678
Calderdale	10	15,800	9,370	73	23,800	18,700	23	13,400	11,100	94	25,200	19,000	94	3,850	2,170	362
Kirklees	20	17,100	10,400	143	22,800	18,300	43	13,500	11,900	182	24,600	18,900	182	3,710	2,120	674
Leeds	32	19,100	9,590	280	23,900	19,200	77	13,600	11,900	344	26,000	19,900	344	4,120	2,300	1,420
Wakefield	13	17,500	12,000	122	21,800	18,500	39	12,400	11,300	153	23,300	18,600	153	3,230	2,090	494

3.14 Income and tax by borough and district or unitary authority, 2011-12

Taxpayers only

continued

Region

Numbers: thousands; Amounts: £ million; Means and Medians: £

County and district / unitary authority	Self employment income			Employment income			Pension income			Total income			Total tax			
	No. of individuals	Mean	Median	No. of individuals	Mean	Median	No. of individuals	Mean	Median	No. of individuals	Mean	Median	No. of individuals	Mean	Median	Amount
East Midlands	226	17,300	10,500	1,690	23,600	18,600	574	13,500	11,700	2,170	25,600	19,300	2,170	3,940	2,180	8,540
Derby UA	8	18,800	10,200	88	23,400	18,700	26	13,500	11,900	109	24,400	18,700	109	3,550	2,060	388
Leicester UA	11	12,400	8,500	108	20,500	17,200	18	11,000	10,700	124	21,600	17,400	124	2,840	1,890	352
Nottingham UA	8	13,100	8,560	88	21,200	17,500	20	12,200	11,500	104	22,300	17,300	104	3,120	1,810	325
Rutland UA	3	17,100	7,750	13	30,000	20,500	7	17,300	12,700	19	33,600	23,800	19	6,380	2,780	121
Derbyshire County	38	16,300	10,400	292	23,900	19,100	110	13,500	11,700	382	25,700	19,700	382	3,910	2,220	1,490
Amber Valley	6	16,900	10,100	45	24,100	20,100	17	13,700	11,600	59	25,700	20,300	59	3,890	2,340	228
Bolsover	3	15,700	9,790	25	22,000	18,600	9	11,700	11,200	32	22,800	18,400	32	3,110	2,060	100
Chesterfield	4	13,500	9,840	38	22,700	18,800	13	12,000	11,500	48	23,600	19,100	48	3,270	2,170	157
Derbyshire Dales	6	20,100	10,200	26	25,500	17,100	14	16,100	12,600	38	30,300	20,300	38	5,510	2,210	210
Erewash	5	15,000	10,700	46	22,700	19,000	15	12,200	10,900	58	23,700	18,800	58	3,280	2,110	191
High Peak	6	17,600	10,400	37	25,000	20,000	14	14,200	12,600	50	26,800	20,900	50	4,120	2,420	205
North East Derbyshire	5	13,200	9,490	38	22,100	17,700	16	13,600	11,700	50	24,500	18,300	50	3,630	1,990	181
South Derbyshire	4	17,000	12,300	37	27,300	20,500	12	14,100	12,500	47	28,600	21,400	47	4,670	2,510	221
Leicestershire County	40	18,100	11,100	258	25,100	20,100	90	13,900	11,900	335	27,500	20,900	335	4,380	2,480	1,470
Blaby	6	17,900	13,000	42	23,400	19,700	13	12,500	11,100	51	25,700	20,900	51	3,800	2,520	195
Charnwood	9	18,200	10,000	62	25,000	20,300	19	13,900	11,800	78	27,400	20,900	78	4,350	2,530	341
Harborough	7	20,100	10,700	35	27,200	20,100	15	14,800	12,000	48	30,600	22,000	48	5,320	2,550	257
Hinckley and Bosworth	6	16,800	11,100	42	25,300	20,200	16	13,500	11,500	55	27,100	21,100	55	4,220	2,490	233
Melton	4	20,000	11,300	19	27,000	19,200	8	15,100	11,100	27	29,400	20,900	27	5,040	2,390	134
North West Leicestershire	5	16,700	9,570	35	25,500	21,200	11	13,600	13,000	45	27,200	21,200	45	4,270	2,580	191
Oadby and Wigston	3	16,500	11,900	23	23,000	19,300	9	14,400	12,600	30	24,900	19,300	30	3,770	2,230	115
Lincolnshire County	39	18,600	10,600	262	22,000	17,600	112	13,200	11,600	352	24,400	18,600	352	3,620	2,030	1,270
Boston	3	20,000	12,000	27	19,100	16,000	9	12,100	10,900	34	21,100	16,700	34	2,860	1,670	97
East Lindsey	8	20,500	10,600	42	19,300	16,000	23	12,800	11,200	60	23,200	17,700	60	3,270	1,820	198
Lincoln	4	14,600	9,100	32	20,700	17,400	11	13,100	11,700	41	22,000	17,400	41	2,900	1,820	119
North Kesteven	6	17,300	12,300	41	23,600	19,600	19	13,600	11,700	55	25,900	20,700	55	3,850	2,390	211
South Holland	5	19,400	11,400	31	21,000	17,000	11	12,900	11,400	41	23,200	17,900	41	3,300	1,930	137
South Kesteven	9	20,000	11,800	55	25,100	18,500	24	13,500	11,600	76	26,600	18,900	76	4,400	2,140	335
West Lindsey	5	16,400	8,950	34	22,900	18,100	16	13,800	11,800	44	26,300	20,500	44	3,980	2,280	177
Northamptonshire County	38	18,200	11,800	289	24,700	19,000	80	13,700	11,600	357	27,300	20,000	357	4,480	2,330	1,600
Corby	2	13,800	11,700	27	21,200	18,300	7	12,300	11,000	31	22,300	18,600	31	3,030	2,090	95
Daventry	6	21,400	11,700	29	28,500	20,500	10	15,900	12,400	39	32,300	22,500	39	6,160	2,750	240
East Northamptonshire	5	18,200	11,400	34	27,000	19,900	12	14,600	12,400	44	29,700	21,900	44	5,170	2,560	226
Kettering	4	16,900	10,500	40	23,800	19,300	11	13,700	11,400	49	25,600	19,900	49	3,910	2,330	192
Northampton	11	19,400	13,300	93	23,400	19,000	20	12,800	11,600	112	24,900	19,600	112	3,650	2,290	408
South Northamptonshire	7	16,400	9,490	36	28,600	19,700	13	14,800	11,800	47	33,600	21,400	47	6,590	2,620	312
Wellingborough	3	16,800	13,300	28	22,100	17,300	8	11,700	10,600	35	24,300	18,300	35	3,630	1,970	126
Nottinghamshire County	40	17,300	10,500	292	24,000	18,600	111	13,600	11,900	385	25,600	19,200	385	3,970	2,140	1,530
Ashfield	5	15,300	11,100	45	19,900	17,500	15	11,600	11,500	57	20,900	17,500	57	2,610	1,840	149
Bassetlaw	5	16,800	11,700	42	23,000	18,300	16	12,700	11,000	55	24,600	18,600	55	3,720	2,040	204
Broxtowe	4	17,900	10,700	41	24,300	19,100	13	13,600	12,400	52	25,800	19,900	52	3,980	2,280	205
Gedling	6	16,500	9,860	42	23,100	18,900	16	14,000	11,600	56	24,500	19,400	56	3,620	2,140	204
Mansfield	5	12,500	10,300	39	21,100	17,900	15	13,300	11,900	51	22,000	17,900	51	2,930	1,930	150
Newark and Sherwood	7	18,400	10,200	41	25,200	18,000	19	13,300	11,900	56	27,500	19,600	56	4,570	2,170	258
Rushcliffe	7	21,800	11,000	43	31,100	22,600	16	16,600	14,400	57	33,500	23,600	57	6,270	2,960	358
West Midlands	263	17,000	10,100	2,010	23,400	18,800	656	13,500	11,800	2,560	25,400	19,400	2,560	3,880	2,200	9,940
Herefordshire UA	16	17,000	10,500	68	21,100	17,400	32	14,100	11,900	96	25,100	18,900	96	3,810	2,090	366
Shropshire UA	23	17,400	10,100	111	22,900	17,800	49	14,600	12,300	155	26,200	19,500	155	4,060	2,140	629
Stoke-on-Trent UA	8	14,100	10,700	84	20,400	18,000	24	10,500	10,700	104	20,600	17,400	104	2,580	1,850	268
Telford and Wrekin UA	8	13,100	8,950	65	22,700	19,000	18	12,600	12,000	79	24,000	19,100	79	3,420	2,180	269
Staffordshire County	44	16,700	10,400	329	23,700	18,900	122	13,700	12,000	428	25,900	19,700	428	4,050	2,260	1,730
Cannock Chase	4	15,300	11,600	36	21,600	18,700	10	12,100	10,900	45	22,700	18,800	45	3,020	2,100	136
East Staffordshire	5	15,800	9,230	46	23,500	18,300	15	13,900	12,200	58	25,100	19,200	58	3,900	2,080	227
Lichfield	6	23,000	12,900	36	28,900	20,800	16	15,000	12,100	50	31,600	22,300	50	5,860	2,660	295
Newcastle-under-Lyme	6	16,000	11,300	44	22,400	18,400	16	12,100	11,300	57	24,300	18,600	57	3,590	2,080	204
South Staffordshire	6	18,700	8,950	46	22,400	17,300	19	13,700	11,300	59	26,200	19,300	59	4,020	2,140	239
Stafford	7	15,900	10,700	50	24,900	18,800	22	15,800	14,000	68	28,100	20,800	68	4,750	2,440	321
Staffordshire Moorlands	7	14,700	10,200	39	23,800	20,800	17	13,200	12,200	53	25,000	20,600	53	3,620	2,370	193
Tamworth	3	12,200	8,650	32	22,300	19,200	8	11,800	11,800	38	23,000	19,300	38	3,130	2,240	118
Warwickshire County	32	18,100	9,730	228	26,900	20,500	83	15,000	12,200	297	29,300	21,400	297	5,030	2,560	1,500
North Warwickshire	3	14,600	9,890	25	23,900	20,100	8	12,300	11,500	31	25,900	20,900	31	3,840	2,530	119
Nuneaton and Bedworth	5	15,000	9,650	50	23,100	20,300	18	11,700	11,200	64	23,600	19,800	64	3,220	2,300	205
Rugby	5	15,500	9,640	46	26,500	21,600	16	14,900	12,300	60	27,400	21,600	60	4,380	2,530	264
Stratford-on-Avon	10	18,700	9,350	48	28,800	19,000	22	17,800	13,000	67	33,400	21,400	67	6,600	2,500	440
Warwick	9	22,400	10,200	59	30,000	21,700	19	16,100	13,300	76	33,400	24,000	76	6,180	3,070	469
West Midlands Metropolitan County	97	17,000	10,300	908	22,700	18,700	241	12,600	11,500	1,110	24,100	18,900	1,110	3,480	2,120	3,870
Birmingham	35	19,000	10,200	333	22,900	18,800	81	12,300	11,200	403	24,400	18,800	403	3,600	2,120	1,450
Coventry	10	14,500	9,960	108	22,700	18,800	29	13,100	12,300	134	23,400	18,900	134	3,200	2,070	427
Dudley	13	16,400	11,000	113	23,000	19,400	33	12,500	11,700	141	24,000	19,500	141	3,340	2,240	472
Sandwell	10	12,400	9,420	102	20,400	17,800	20	10,200	10,400	119	20,800	17,800	119	2,610	1,900	309
Solihull	11	21,600	11,600	80	28,000	21,300	30	15,600	12,800	105	30,500	22,200	105	5,330	2,710	562
Walsall	9	14,600	10,700	91	21,900	18,600	26	12,000	11,000	111	23,100	18,600	111	3,190	2,040	356
Wolverhampton	10	14,900	9,860	82	20,400	17,100	22	11,900	10,900	99	22,000	17,700	99	2,990	1,900	296
Worcestershire County	35	17,400	9,860	216	24,900	19,100	86	14,200	12,000	288	27,500	20,100	288	4,540	2,290	1,310
Bromsgrove	7	23,800	10,200	38	26,900	20,400	17	15,300	12,400	51	31,300	22,200	51	5,540	2,650	284
Malvern Hills	6	20,200	10,100	23	25,900	19,300	13	15,500	12,800	35	30,300	20,900	35	5,340	2,360	188
Redditch	4	12,700	9,090	34	21,500	18,500	10	11,800	10,500	42	22,700	19,400	42	3,040	2,170	127
Worcester	5	14,900	10,200	39	25,600	20,100	13	12,900	11,800	51	25,800	19,700	51	3,980	2,260	201
Wychavon	9	16,700	9,880	47	26,900	19,300	19	15,100	12,600	64	29,700	20,500	64	5,390	2,360	343
Wyre Forest	5	12,900	8,640	34	21,600	16,800	15	13,400	11,400	45	24,000	17,700	45	3,600	1,890	163

3.14 Income and tax by borough and district or unitary authority, 2011-12

Taxpayers only

continued

Region

Numbers: thousands; Amounts: £ million; Means and Medians: £

County and district / unitary authority	Self employment income			Employment income			Pension income			Total income			Total tax			
	No. of individuals	Mean	Median	No. of individuals	Mean	Median	No. of individuals	Mean	Median	No. of individuals	Mean	Median	No. of individuals	Mean	Median	Amount
East of England	378	21,400	11,600	2,260	27,700	20,200	781	14,700	12,300	2,970	30,100	21,100	2,970	5,410	2,510	16,100
Bedford UA	9	21,000	12,400	60	27,000	20,800	21	14,700	12,400	78	29,000	21,500	78	4,890	2,540	382
Central Bedfordshire UA	17	18,800	12,700	108	28,400	21,400	33	14,600	12,500	138	30,300	22,500	138	5,310	2,760	733
Luton UA	10	14,800	10,500	72	22,700	19,100	15	12,100	11,000	89	23,100	18,800	89	3,190	2,120	284
Peterborough UA	9	17,500	10,800	76	21,700	17,600	16	13,000	11,400	90	23,700	18,500	90	3,520	2,060	316
Southend-on-Sea UA	10	17,700	10,900	61	28,000	20,200	20	14,900	13,200	81	29,300	20,900	81	5,090	2,390	410
Thurrock UA	9	17,100	14,700	62	25,500	20,900	19	11,700	11,800	80	25,600	20,300	80	3,810	2,400	303
Cambridgeshire County	42	21,400	11,000	254	27,700	20,600	79	14,800	11,800	323	30,700	21,700	323	5,550	2,630	1,790
Cambridge	7	20,300	8,040	49	29,800	22,100	11	16,700	12,600	58	33,200	23,600	58	6,290	2,920	365
East Cambridgeshire	7	17,600	11,200	33	27,200	20,600	12	14,200	11,600	44	29,300	21,500	44	5,300	2,560	232
Fenland	6	16,100	10,600	36	21,600	18,000	14	12,000	10,700	48	23,100	18,300	48	3,240	2,030	154
Huntingdonshire	11	20,200	11,300	72	25,900	19,400	22	14,900	12,900	91	28,600	21,100	91	4,790	2,460	434
South Cambridgeshire	13	27,400	13,500	64	32,000	22,700	20	16,000	11,700	83	36,300	24,000	83	7,330	3,080	607
Essex County	94	21,200	12,400	538	29,700	20,800	196	14,900	12,400	717	31,600	21,700	717	5,920	2,590	4,240
Basildon	11	17,500	14,200	71	28,600	20,800	20	13,800	11,800	91	29,000	21,200	91	4,970	2,540	453
Braintree	10	27,300	13,100	60	29,200	21,500	21	14,100	11,800	79	31,600	21,900	79	5,900	2,710	464
Brentwood	5	19,300	12,400	29	40,100	25,000	13	16,900	13,700	39	41,700	25,700	39	9,410	3,310	369
Castle Point	5	16,100	13,000	29	26,600	20,800	13	14,500	13,200	41	27,500	20,200	41	4,510	2,350	187
Chelmsford	11	24,000	12,200	69	32,400	22,800	24	16,100	13,800	90	34,500	24,000	90	6,790	3,070	610
Colchester	11	16,200	9,820	69	26,300	20,200	22	14,200	11,900	88	28,300	21,500	88	4,770	2,560	418
Epping Forest	11	27,200	12,800	48	35,300	20,400	19	15,700	12,300	67	38,700	22,900	67	8,710	2,800	585
Harlow	4	14,600	12,000	33	24,700	21,500	8	11,500	11,000	40	25,000	21,100	40	3,570	2,560	143
Maldon	5	19,400	11,200	24	28,400	18,100	10	14,600	11,800	33	30,500	20,000	33	5,520	2,290	182
Rochford	6	17,400	9,710	33	27,700	19,500	12	15,200	14,200	44	29,800	20,800	44	5,240	2,410	229
Tendring	8	16,800	13,000	40	22,400	17,600	23	13,400	12,100	62	23,700	17,900	62	3,320	1,770	205
Uttlesford	8	29,700	12,600	31	36,400	21,600	11	19,100	13,600	43	41,800	26,100	43	9,200	3,340	398
Hertfordshire County	80	28,000	11,600	460	32,600	22,600	147	16,100	12,600	599	35,800	23,900	599	7,310	3,030	4,380
Broxbourne	7	20,900	11,200	38	26,200	20,800	13	14,300	13,100	50	27,900	20,900	50	4,690	2,590	235
Dacorum	10	24,600	11,800	60	32,900	22,300	18	15,100	12,000	76	36,400	24,100	76	7,510	3,030	570
East Hertfordshire	11	25,200	11,300	59	35,400	23,300	19	17,500	13,600	77	38,500	25,200	77	8,200	3,220	635
Hertsmere	9	38,800	13,300	40	32,400	21,800	15	15,900	12,000	54	38,400	23,700	54	8,100	3,030	437
North Hertfordshire	9	26,000	10,900	51	31,500	22,500	18	15,200	12,500	68	34,500	23,400	68	6,840	2,840	464
St. Albans	10	47,500	10,700	59	41,800	25,800	20	18,700	16,000	76	47,400	28,500	76	11,400	3,870	869
Stevenage	4	16,300	14,500	36	25,400	22,200	7	13,100	11,900	44	25,700	21,900	44	3,770	2,580	165
Three Rivers	8	27,400	13,000	36	35,200	22,200	13	17,000	12,100	49	39,100	24,100	49	8,480	3,070	418
Watford	6	19,600	15,100	40	28,100	23,000	8	16,000	12,500	49	29,700	23,600	49	4,930	3,000	241
Welwyn Hatfield	6	18,500	9,860	41	30,800	21,500	17	15,600	12,200	56	32,200	22,100	56	6,200	2,610	344
Norfolk County	52	18,200	10,300	304	22,500	18,100	127	14,300	12,300	416	25,200	18,900	416	3,870	2,090	1,610
Breckland	7	15,300	9,680	47	21,800	17,200	18	13,400	11,800	63	25,400	18,200	63	4,140	1,910	263
Broadland	9	18,100	10,200	45	23,500	18,700	20	15,200	13,200	64	25,900	19,700	64	3,980	2,180	255
Great Yarmouth	5	14,100	10,100	32	21,700	17,800	14	12,400	11,200	44	22,700	17,400	44	3,100	1,840	137
Kings Lynn and West Norfolk	8	18,500	11,600	52	21,200	17,300	21	14,000	12,200	71	24,000	18,700	71	3,500	1,960	248
North Norfolk	7	17,000	10,700	31	20,600	16,600	20	15,700	13,600	49	24,100	18,100	49	3,500	1,940	170
Norwich	6	18,400	10,000	49	23,000	18,700	11	14,300	11,900	59	24,900	19,100	59	3,750	2,190	222
South Norfolk	10	23,000	11,000	48	24,700	19,000	21	14,700	12,600	66	28,500	20,500	66	4,800	2,420	315
Suffolk County	46	18,700	11,400	268	24,700	18,800	107	14,300	12,200	360	27,200	19,800	360	4,450	2,250	1,600
Babergh	8	19,300	11,200	35	29,900	21,600	15	15,100	12,600	49	31,400	21,900	49	5,950	2,580	292
Forest Heath	4	18,500	12,500	21	21,900	18,700	5	11,500	10,900	27	24,300	19,300	27	3,630	2,250	96
Ipswich	6	14,900	13,000	51	22,600	18,400	14	12,400	11,700	62	23,900	19,000	62	3,420	2,110	213
Mid Suffolk	7	18,200	11,900	35	26,200	19,900	16	14,500	12,500	48	29,100	21,800	48	4,960	2,560	237
St. Edmundsbury	6	20,500	10,400	43	24,700	18,600	16	14,400	11,700	56	27,700	19,700	56	4,510	2,260	255
Suffolk Coastal	9	20,000	11,200	46	26,000	18,500	25	15,900	13,200	68	29,100	20,300	68	5,060	2,320	342
Waveney	5	18,800	10,800	37	21,400	16,300	17	13,400	12,000	50	23,600	17,400	50	3,300	1,750	167
London	572	31,100	11,500	3,180	36,100	23,300	644	15,600	12,300	3,950	39,100	23,800	3,950	8,850	3,060	35,000
Barking and Dagenham	11	14,200	12,200	59	22,900	20,500	11	11,000	11,200	73	22,800	19,600	73	3,000	2,300	220
Barnet	32	29,400	11,500	136	33,600	21,800	36	16,200	12,200	179	39,200	24,200	179	8,600	3,050	1,540
Bexley	13	16,800	13,600	87	28,000	22,600	29	13,800	12,700	114	28,300	22,300	114	4,520	2,760	516
Brent	24	17,200	11,000	121	25,700	19,800	19	12,500	10,800	149	27,400	20,200	149	4,550	2,420	680
Bromley	22	23,100	12,700	123	35,000	24,700	46	17,900	14,100	168	36,400	25,100	168	7,460	3,290	1,250
Camden	18	82,600	13,600	84	56,000	27,000	14	21,500	13,100	104	69,300	30,400	104	20,200	4,180	2,100
City of London	2	116,000	68,700	6	113,000	44,000	1	23,800	11,900	8	117,000	51,600	8	40,200	8,600	339
Croydon	21	18,000	10,400	133	28,700	22,700	39	15,500	13,100	171	29,700	22,700	171	5,110	2,840	875
Ealing	24	20,000	10,600	129	30,700	21,300	25	13,900	12,200	162	32,000	21,300	162	6,200	2,650	1,000
Enfield	20	20,700	10,800	105	27,900	22,200	27	14,200	12,200	135	30,400	22,300	135	5,390	2,800	729
Greenwich	16	20,200	11,500	95	29,700	22,000	19	14,500	12,300	117	31,000	21,800	117	5,730	2,710	671
Hackney	18	21,500	10,700	84	29,100	23,100	9	11,100	10,200	101	31,200	23,300	101	5,680	2,980	572
Hammersmith and Fulham	13	38,400	11,700	83	48,700	26,500	12	17,200	12,200	98	52,700	27,600	98	14,300	3,810	1,400
Haringey	22	25,100	11,100	93	31,600	21,600	15	16,700	12,900	116	34,600	22,200	116	7,180	2,740	834
Harrow	21	22,100	11,800	93	29,100	21,600	26	14,600	11,900	122	32,400	23,000	122	5,970	2,840	729
Havering	17	19,100	14,100	92	30,600	23,200	33	13,500	11,600	125	30,400	22,700	125	5,370	2,800	672
Hillingdon	16	19,200	12,000	112	28,500	23,000	26	15,400	12,800	139	30,000	23,500	139	5,080	3,020	706
Hounslow	17	30,000	10,300	111	30,100	21,700	19	12,200	10,400	133	32,400	21,800	133	6,440	2,690	858
Islington	16	42,000	12,200	90	42,300	26,700	11	15,500	11,300	105	47,200	28,100	105	11,600	3,750	1,230
Kensington and Chelsea	12	148,000	12,200	57	114,000	32,400	12	25,100	12,300	70	137,000	37,200	70	50,400	5,430	3,550
Kingston-upon-Thames	12	23,800	11,100	65	36,600	25,900	18	16,400	13,400	82	38,700	26,000	82	8,200	3,500	674
Lambeth	19	22,300	10,400	129	33,600	24,100	13	14,100	11,600	148	35,700	24,600	148	7,280	3,240	1,080
Lewisham	18	16,500	11,000	104	29,300	23,100	17	14,300	13,100	126	29,800	22,900	126	5,140	2,910	646
Merton	16	44,400	11,200	85	38,900	24,600	19	16,300	12,300	106	43,700	25,200	106	10,400	3,350	1,110
Newham	19	13,300	11,400	108	22,000	17,800	8	11,100	10,500	127	22,000	17,600	127	2,980	1,950	380
Redbridge	21	18,500	11,200	98	29,700	22,800	23	15,300	12,400	127	30,900	22,900	127	5,510	2,860	702
Richmond-upon-Thames	16	37,800	11,200	79	55,300	29,900	26	18,800	14,100	104	57,400	31,500	104	15,600	4,370	1,630
Southwark	16	26,200	10,700	122	33,900	23,800	12	14,100	11,300	138	36,500	24,300	138	7,660	3,240	1,060
Sutton	12	19,800	12,200	78	30,500	25,300	21	15,300	13,100	99	31,400	25,300	99	5,450	3,330	542
Tower Hamlets	12	22,300	10,600	101	36,800	23,800	7	13,700	11,100	112	38,200	24,700	112	8,480	3,270	946
Waltham Forest	23	14,400	11,700	96	25,200	21,100	15	14,400	13,500	123	25,300	20,300	123	3,760	2,410	461
Wandsworth	22	47,200	11,700	136	48,500	28,700	20	16,000	12,100	161	53,400	29,400	161	14,200	4,130	2,290
Westminster	14	113,000	15,600	88	72,800	29,400	14	26,800	12,900	104	88,200	32,400	104	28,600	4,620	2,980

3.14 Income and tax by borough and district or unitary authority, 2011-12

Taxpayers only

continued

Region

Numbers: thousands; Amounts: £ million; Means and Medians: £

County and district / unitary authority	Self employment income			Employment income			Pension income			Total income			Total tax			
	No. of individuals	Mean	Median	No. of individuals	Mean	Median	No. of individuals	Mean	Median	No. of individuals	Mean	Median	No. of individuals	Mean	Median	Amount
South East	575	22,100	11,000	3,380	30,300	21,100	1,210	16,100	12,800	4,490	32,900	22,300	4,490	6,350	2,710	28,500
Bracknell Forest UA	6	17,400	13,100	50	29,900	22,200	11	14,200	12,300	60	31,200	22,500	60	5,550	2,820	332
Brighton and Hove UA	19	18,100	11,400	104	26,300	20,400	24	13,900	11,200	132	28,900	21,700	132	4,780	2,600	630
Medway Towns UA	15	15,100	11,600	104	23,700	20,300	31	12,500	12,000	132	24,800	20,300	132	3,550	2,400	467
Milton Keynes UA	13	15,400	9,910	111	27,100	21,500	25	12,800	11,700	132	28,600	22,200	132	4,690	2,780	619
Portsmouth UA	9	14,500	10,800	69	23,800	19,700	21	12,800	11,600	86	25,000	19,800	86	3,660	2,270	316
Reading UA	7	16,000	9,800	73	26,800	20,200	15	13,900	12,600	86	28,000	21,000	86	4,660	2,520	403
Slough UA	6	13,400	8,600	57	25,900	22,100	8	11,700	11,700	65	26,200	21,700	65	3,980	2,720	260
Southampton UA	12	14,200	10,600	86	23,000	19,100	18	12,500	11,900	103	23,900	19,500	103	3,400	2,260	351
West Berkshire UA	12	21,800	10,600	67	33,000	22,200	22	16,100	11,700	87	35,900	24,400	87	7,210	3,120	630
Isle of Wight UA	9	16,400	11,000	40	20,600	17,100	23	14,000	12,600	60	23,500	18,400	60	3,240	1,980	195
Windsor and Maidenhead UA	11	24,600	11,400	61	43,600	23,600	22	18,300	12,900	82	45,200	26,100	82	11,100	3,340	905
Wokingham UA	10	19,200	9,970	69	36,500	24,600	21	18,600	14,400	87	38,600	25,800	87	8,050	3,380	702
Buckinghamshire County	40	30,500	11,500	206	37,000	23,600	74	18,400	13,300	276	41,400	25,300	276	9,300	3,300	2,570
Aylesbury Vale	14	29,800	10,600	75	32,000	22,500	24	15,500	13,000	97	35,500	23,700	97	7,150	2,920	693
Chiltern	8	37,300	11,200	39	45,700	26,100	16	20,500	14,400	54	50,200	29,400	54	12,700	3,990	682
South Buckinghamshire	6	37,000	12,300	28	46,200	22,800	13	20,900	14,300	40	52,800	27,000	40	13,600	3,500	540
Wycombe	12	23,700	12,700	65	33,800	23,200	22	18,600	13,200	86	37,200	25,200	86	7,620	3,260	655
East Sussex County	40	21,300	10,800	178	25,400	17,300	88	15,500	12,100	258	29,300	19,400	258	5,350	2,130	1,380
Eastbourne	6	13,500	9,060	33	21,300	16,500	16	15,100	13,000	48	23,500	18,200	48	3,250	1,840	155
Hastings	6	15,300	10,800	30	19,600	16,600	9	12,400	10,900	38	21,700	18,000	38	2,790	1,850	107
Lewes	8	20,600	11,800	34	28,000	17,000	18	14,800	11,700	51	31,200	19,200	51	6,070	2,030	307
Rother	7	27,200	9,170	29	24,100	17,300	19	14,700	10,800	44	29,400	19,500	44	5,380	2,090	239
Wealden	14	24,500	12,400	52	30,300	18,700	26	17,800	13,000	77	35,500	21,900	77	7,470	2,540	573
Hampshire County	83	19,200	10,600	540	28,700	21,100	209	15,900	12,800	716	31,200	22,300	716	5,610	2,690	4,010
Basingstoke and Deane	11	16,100	10,400	75	31,000	23,100	23	15,300	13,200	95	32,800	23,700	95	6,180	3,010	585
East Hampshire	9	20,400	10,800	47	30,900	21,100	21	17,200	12,500	66	33,900	23,000	66	6,520	2,790	430
Eastleigh	8	17,600	11,500	51	27,300	21,200	17	14,800	12,700	66	29,400	22,700	66	4,880	2,760	323
Fareham	5	15,900	11,200	47	27,300	20,900	20	14,900	12,600	62	29,300	22,200	62	4,910	2,600	302
Gosport	3	16,700	11,500	30	23,700	19,700	13	12,700	11,700	39	25,000	19,700	39	3,600	2,260	142
Hart	7	21,100	10,300	37	37,800	23,200	15	18,400	13,300	51	39,000	25,300	51	8,390	3,150	429
Havant	8	13,100	11,000	45	23,500	18,400	21	14,200	12,600	63	24,800	19,100	63	3,570	2,110	225
New Forest	12	17,600	9,600	68	25,600	19,100	32	17,400	13,900	95	29,300	21,300	95	4,890	2,420	467
Rushmoor	4	16,500	14,100	43	26,000	22,100	9	13,100	12,700	51	26,600	22,100	51	4,030	2,670	207
Test Valley	7	20,800	9,360	49	28,400	20,100	18	16,100	12,900	64	32,000	21,900	64	5,940	2,680	380
Winchester	8	33,300	10,600	47	34,700	23,000	20	17,300	13,400	63	39,400	25,400	63	8,320	3,230	523
Kent County	96	21,100	11,600	522	28,500	20,200	196	15,500	12,700	709	30,600	21,000	709	5,640	2,470	4,000
Ashford	10	17,800	11,700	43	27,100	19,000	18	14,400	11,900	61	29,000	20,100	61	5,080	2,320	312
Canterbury	10	17,600	10,900	52	25,100	19,300	22	15,900	13,300	72	27,300	20,100	72	4,400	2,350	315
Dartford	6	17,900	14,100	38	26,900	22,800	10	13,300	11,500	48	28,300	22,700	48	4,560	2,800	220
Dover	7	17,400	10,900	36	23,300	17,800	19	14,800	11,900	52	25,000	18,600	52	3,830	1,990	200
Gravesham	6	18,000	13,000	33	25,500	20,700	10	15,900	14,000	44	27,000	20,900	44	4,230	2,490	185
Maidstone	10	19,700	12,100	57	29,300	22,300	20	15,300	12,900	77	30,900	22,400	77	5,520	2,810	425
Sevenoaks	8	37,600	13,600	45	43,900	23,700	18	17,900	14,900	62	46,900	25,400	62	11,600	3,250	724
Shepway	5	16,100	10,600	36	24,400	19,400	17	14,600	12,500	51	26,200	19,700	51	4,080	2,230	208
Swale	9	18,600	11,100	51	23,600	19,500	15	14,000	12,100	65	25,900	20,600	65	3,990	2,330	261
Thanet	7	15,000	11,000	39	21,500	16,700	17	13,700	11,900	56	22,700	16,900	56	3,150	1,740	175
Tonbridge and Malling	9	23,900	13,200	49	32,900	21,600	15	17,100	13,000	64	34,600	22,500	64	6,970	2,820	446
Tunbridge Wells	8	29,900	10,100	43	36,200	21,400	14	18,200	14,400	57	40,600	24,000	57	9,330	3,050	528
Oxfordshire County	46	23,000	11,500	271	30,200	21,600	91	15,900	12,400	350	33,600	23,200	350	6,540	2,840	2,290
Cherwell	9	19,500	9,830	61	26,900	20,800	19	13,600	11,100	77	29,300	21,400	77	5,100	2,530	393
Oxford	8	24,300	11,500	56	28,400	21,100	14	15,500	12,100	67	31,900	22,400	67	6,050	2,740	408
South Oxfordshire	12	25,100	11,400	55	35,200	23,500	23	17,600	12,800	76	39,300	25,200	76	8,500	3,180	645
Vale of White Horse	9	21,100	12,600	55	31,600	23,600	20	16,600	13,400	72	34,300	25,200	72	6,570	3,230	475
West Oxfordshire	7	24,800	10,400	43	28,600	19,700	16	15,700	12,800	57	33,000	22,700	57	6,400	2,630	363
Surrey County	84	31,400	11,800	468	39,000	23,800	176	18,700	14,000	634	42,200	25,900	634	9,640	3,340	6,110
Elmbridge	10	47,500	13,200	53	55,900	25,900	20	21,900	14,900	73	58,900	28,800	73	16,600	3,790	1,210
Epsom and Ewell	5	24,800	11,600	30	35,100	23,700	12	16,600	13,900	40	37,200	25,500	40	7,380	3,250	298
Guildford	10	43,200	12,100	59	39,000	24,000	21	18,300	13,300	79	43,600	26,200	79	10,200	3,370	807
Mole Valley	8	27,500	12,200	33	38,900	23,200	16	20,200	14,600	49	42,300	25,700	49	9,470	3,210	466
Reigate and Banstead	10	24,500	11,300	56	35,000	23,500	20	18,200	13,600	74	38,900	25,100	74	8,250	3,290	610
Runnymede	5	19,100	10,600	33	35,600	24,100	11	16,900	14,000	44	36,900	24,800	44	7,700	3,260	339
Spelthorne	5	19,300	10,400	43	30,200	23,500	16	15,100	12,800	56	31,100	23,500	56	5,380	2,980	302
Surrey Heath	6	22,400	13,400	39	35,100	23,100	13	18,000	14,400	50	37,100	24,800	50	7,510	3,180	378
Tandridge	7	34,600	13,600	31	39,400	23,500	14	17,900	14,200	45	43,200	25,700	45	10,100	3,360	455
Waverley	11	33,200	10,700	48	42,800	23,900	20	21,500	16,100	67	47,300	27,400	67	11,500	3,630	767
Woking	7	30,200	12,300	43	36,500	24,200	13	18,600	13,400	55	39,500	25,700	55	8,560	3,370	473
West Sussex County	57	18,600	10,400	308	27,900	19,700	133	16,400	13,100	431	30,200	21,200	431	5,410	2,440	2,330
Adur	4	15,000	10,000	22	23,000	17,900	11	13,600	12,100	32	24,100	18,600	32	3,470	1,990	110
Arun	9	15,800	10,100	50	24,200	17,600	29	16,000	13,500	77	25,700	18,800	77	3,990	1,990	306
Chichester	11	20,700	9,570	43	28,800	18,500	21	17,800	13,100	62	34,100	21,600	62	6,830	2,490	424
Crawley	5	15,100	10,500	47	25,600	21,400	10	14,000	12,100	57	25,900	21,200	57	3,930	2,510	224
Horsham	10	19,900	10,700	52	32,300	21,600	22	18,200	13,600	73	35,000	24,000	73	6,790	2,970	497
Mid Sussex	11	22,900	11,900	54	32,900	21,700	23	18,500	14,000	74	36,400	24,100	74	7,450	3,050	550
Worthing	6	14,800	9,810	40	24,900	19,700	18	13,700	12,200	56	25,500	19,700	56	3,870	2,210	217

3.14 Income and tax by borough and district or unitary authority, 2011-12

Taxpayers only

continued

Region

Numbers: thousands; Amounts: £ million; Means and Medians: £

County and district / unitary authority	Self employment income			Employment income			Pension income			Total income			Total tax			
	No. of individuals	Mean	Median	No. of individuals	Mean	Median	No. of individuals	Mean	Median	No. of individuals	Mean	Median	No. of individuals	Mean	Median	Amount
South West	367	16,700	10,200	1,990	23,400	18,300	802	14,400	12,100	2,700	26,100	19,600	2,700	4,050	2,190	11,000
Bath and North East Somerset UA	13	19,500	10,500	69	26,500	18,800	27	15,700	13,500	94	30,300	21,100	94	5,490	2,440	518
Bournemouth UA	10	15,000	11,000	68	23,100	18,200	20	13,300	11,100	88	24,800	19,300	88	3,680	2,130	323
Bristol UA	24	19,100	10,500	176	24,300	19,700	39	13,600	12,200	214	26,400	20,300	214	4,110	2,400	882
Cornwall UA	43	15,300	10,100	170	19,700	16,100	82	13,300	11,500	248	22,600	17,600	248	3,070	1,810	761
Isles Of Scilly UA	..	..	..	..	..	..	..	..	..	..	..	..	..	..	..	..
North Somerset UA	13	18,200	10,200	76	26,300	20,000	33	15,600	13,400	104	29,300	20,900	104	5,050	2,430	526
Plymouth UA	11	14,500	9,540	91	21,100	17,800	34	11,800	11,200	119	21,900	17,700	119	2,800	1,860	333
Poole UA	9	17,000	9,540	63	23,400	18,500	25	14,600	11,200	83	26,900	20,100	83	4,220	2,310	349
South Gloucestershire UA	14	16,900	9,850	116	25,500	20,700	38	14,000	12,200	147	27,000	20,900	147	4,200	2,480	619
Swindon UA	10	13,300	10,400	97	24,600	19,600	25	11,600	10,500	115	25,600	20,000	115	3,840	2,360	443
Torbay UA	8	15,000	10,600	43	19,000	15,500	19	13,400	11,900	62	21,000	16,200	62	2,710	1,520	167
Wiltshire UA	33	18,600	11,200	195	25,700	19,800	76	15,300	12,100	256	29,200	21,700	256	4,980	2,570	1,280
Devon County	64	15,800	9,730	260	21,500	16,900	125	14,700	12,200	377	24,900	19,100	377	3,660	2,030	1,380
East Devon	11	15,900	9,810	46	20,700	16,900	30	15,500	12,700	73	24,500	18,900	73	3,490	1,950	256
Exeter	7	17,500	10,900	44	21,400	17,000	15	13,300	11,600	57	23,500	18,400	57	3,320	2,000	190
Mid Devon	7	16,800	9,360	27	23,300	17,800	11	13,900	10,400	38	26,400	19,800	38	4,250	2,230	161
North Devon	8	13,900	9,410	29	20,400	16,900	14	14,400	12,000	42	23,600	18,200	42	3,310	1,910	140
South Hams	9	15,800	9,550	29	23,300	16,800	16	16,400	13,000	45	27,900	20,700	45	4,420	2,320	200
Teignbridge	10	17,000	9,880	43	22,600	17,500	20	14,300	12,400	62	25,600	19,600	62	3,850	2,110	238
Torridge	6	14,700	9,260	21	18,900	16,100	10	13,000	11,700	30	22,000	18,000	30	2,860	1,880	87
West Devon	7	14,400	9,390	20	20,700	16,000	10	15,600	13,800	29	25,200	19,000	29	3,700	1,980	107
Dorset County	31	16,200	9,690	144	23,000	17,700	79	15,700	13,200	214	26,400	19,700	214	4,030	2,140	860
Christchurch	2	16,800	9,120	15	24,500	19,700	9	16,400	14,400	22	27,000	21,300	22	4,090	2,420	91
East Dorset	6	18,300	11,500	33	24,400	17,900	20	16,100	13,300	50	27,500	20,100	50	4,360	2,180	219
North Dorset	6	15,100	8,300	24	24,000	17,700	10	15,200	12,800	34	27,800	19,600	34	4,610	2,140	154
Purbeck	4	17,000	9,910	16	22,100	17,200	9	15,000	12,500	24	25,900	19,700	24	3,930	2,090	95
West Dorset	9	16,200	9,750	32	22,400	17,200	20	16,500	13,600	51	27,100	20,500	51	4,100	2,210	207
Weymouth and Portland	4	13,100	10,500	23	20,400	16,300	11	13,600	12,500	33	22,400	17,900	33	2,840	1,770	93
Gloucestershire County	43	18,500	10,500	233	25,300	18,800	91	15,200	12,300	314	28,300	20,300	314	4,770	2,310	1,500
Cheltenham	7	16,200	10,500	45	26,000	18,600	17	14,900	12,200	60	28,400	19,800	60	4,840	2,290	290
Cotswold	9	22,500	10,000	31	30,200	18,600	15	19,900	14,000	46	36,300	23,300	46	7,470	2,700	343
Forest of Dean	6	14,100	10,200	33	21,900	17,000	14	12,900	11,900	44	24,000	18,800	44	3,500	2,000	155
Gloucester	6	16,100	12,500	50	21,600	18,700	13	12,500	11,400	62	22,600	18,700	62	2,990	2,080	185
Stroud	9	21,800	11,000	42	27,700	19,800	18	15,800	13,200	59	31,900	22,600	59	5,690	2,720	333
Tewkesbury	5	17,100	9,010	32	25,400	19,600	14	14,400	12,400	43	27,500	20,000	43	4,410	2,220	192
Somerset County	41	15,700	9,920	191	22,200	17,500	89	14,300	11,800	269	25,400	19,100	269	3,830	2,090	1,030
Mendip	9	16,700	9,920	38	23,600	17,400	18	14,800	11,900	54	27,600	20,200	54	4,520	2,180	245
Sedgemoor	9	16,100	10,400	40	21,900	17,600	19	13,500	11,800	56	24,500	18,900	56	3,580	2,110	202
South Somerset	11	14,300	9,180	60	21,900	17,300	27	14,700	12,100	83	25,200	19,100	83	3,770	2,020	312
Taunton Deane	8	17,000	10,800	43	22,600	18,400	18	14,000	11,300	58	25,400	19,500	58	3,720	2,180	216
West Somerset	4	13,800	6,900	10	17,900	14,400	7	14,600	11,800	17	22,300	16,400	17	3,160	1,550	53
Wales	152	15,700	9,890	1,080	22,000	18,100	410	13,400	12,200	1,410	23,700	18,800	1,410	3,310	2,050	4,680
Isle of Anglesey	5	13,400	9,180	22	21,800	18,000	11	14,200	13,400	32	23,000	18,000	32	3,040	1,930	98
Blaenau Gwent	1	11,500	7,100	26	19,800	17,500	8	11,500	11,600	31	20,400	17,400	31	2,460	1,840	77
Bridgend	5	16,200	11,900	51	21,800	18,600	20	13,200	12,000	66	23,000	19,000	66	3,100	2,100	205
Caerphilly	6	13,100	9,380	59	21,600	18,700	22	12,100	11,600	76	22,000	18,400	76	2,860	2,040	218
Cardiff	14	20,700	11,200	129	24,400	19,500	35	13,900	12,500	156	26,400	20,300	156	4,050	2,380	633
Carmarthenshire	12	14,500	8,350	59	21,600	17,600	25	13,000	12,100	81	23,500	18,400	81	3,250	1,940	263
Ceredigion	7	14,400	9,890	22	20,000	16,800	11	13,200	12,300	33	22,800	18,600	33	3,010	1,990	99
Conwy	7	15,400	9,050	38	20,500	16,000	20	13,300	11,700	54	23,200	18,300	54	3,160	1,880	171
Denbighshire	6	16,600	9,040	31	21,700	17,500	14	12,700	11,900	44	23,200	18,000	44	3,200	1,920	140
Flintshire	7	14,000	10,700	59	22,400	18,600	23	14,100	13,000	77	24,100	19,400	77	3,370	2,190	259
Gwynedd	9	14,500	10,400	37	20,500	17,200	15	13,500	11,600	51	23,000	17,800	51	3,070	1,940	156
Merthyr Tydfil	2	20,600	10,700	18	20,900	16,900	5	13,100	11,200	23	22,200	17,500	23	3,020	1,830	68
Monmouthshire	7	17,200	9,510	35	26,800	20,400	16	15,100	13,100	49	28,700	21,400	49	4,730	2,540	231
Neath Port Talbot	4	13,900	9,050	51	21,800	18,100	16	11,700	11,000	63	22,900	18,700	63	3,120	1,980	195
Newport	5	13,600	9,470	58	22,200	18,800	17	14,100	12,900	71	23,500	19,100	71	3,230	2,170	229
Pembrokeshire	9	13,000	8,840	34	21,200	16,800	20	14,000	12,300	53	22,900	18,100	53	3,060	1,850	162
Powys	14	15,700	10,400	42	19,300	16,000	23	13,500	11,700	66	22,400	18,000	66	3,000	1,780	196
Rhondda, Cynon, Taff	9	15,000	12,000	84	20,900	17,700	30	12,100	11,300	108	21,600	17,600	108	2,810	1,820	302
Swansea	9	18,200	9,770	86	22,000	18,200	29	14,100	13,300	109	24,000	19,100	109	3,400	2,090	371
Torfaen	2	13,000	9,740	31	21,100	18,500	12	12,900	12,500	40	21,500	18,100	40	2,750	1,930	110
The Vale of Glamorgan	6	17,900	9,810	49	22,900	17,300	21	15,700	13,500	67	25,800	18,900	67	3,920	2,070	263
Wrexham	5	16,500	10,300	53	23,100	18,400	15	13,100	11,700	64	24,800	19,900	64	3,600	2,230	231
Scotland	247	20,400	10,500	2,090	25,100	19,800	689	14,000	12,000	2,640	27,000	20,300	2,640	4,260	2,380	11,300
Aberdeen City	7	23,300	9,540	111	30,600	21,600	31	13,200	11,600	132	34,800	22,200	132	6,110	2,710	805
Aberdeenshire	15	20,500	9,840	115	30,000	21,500	34	13,800	12,000	141	33,000	23,500	141	5,970	2,930	840
Angus	6	20,900	10,200	44	24,000	19,000	18	14,200	12,700	59	26,500	20,000	59	4,010	2,210	239
Argyll and Bute	8	14,400	9,510	33	22,500	17,900	17	15,700	12,500	48	24,600	18,500	48	3,510	1,990	169
Clackmannanshire	2	16,200	8,450	18	23,600	20,800	6	15,300	14,800	23	25,000	21,000	23	3,710	2,540	85
Dumfries and Galloway	11	18,000	11,400	52	20,800	17,800	23	13,400	11,900	74	23,100	18,800	74	3,110	2,020	229
Dundee City	4	15,600	10,900	50	22,200	18,700	17	13,100	11,800	64	22,900	18,100	64	3,030	2,020	193
East Ayrshire	5	16,200	10,200	45	23,600	19,700	15	11,100	10,300	56	23,900	19,400	56	3,350	2,170	189
East Dunbartonshire	6	25,700	11,100	41	27,700	21,600	18	16,700	13,700	56	30,500	22,400	56	5,160	2,760	289
East Lothian	6	23,900	11,100	37	26,800	19,900	13	14,900	11,900	49	28,900	20,600	49	5,240	2,420	258
East Renfrewshire	6	31,400	14,400	34	30,500	23,800	13	17,500	14,800	47	34,100	24,200	47	6,340	3,100	296
Edinburgh, City of	26	34,400	11,800	199	28,300	20,800	63	16,300	13,300	254	31,800	21,800	254	5,970	2,640	1,510
Comhairle nan Eilean Siar	2	13,500	8,330	12	19,700	18,100	5	12,100	10,700	15	23,000	19,600	15	3,020	2,080	45
Falkirk	6	15,500	10,300	60	25,200	19,700	19	14,000	12,900	76	25,400	19,600	76	3,740	2,260	284
Fife	15	16,600	9,560	141	24,200	19,700	51	13,900	12,500	180	25,400	20,100	180	3,760	2,320	677
Glasgow City	20	18,700	10,300	214	23,000	19,300	44	12,500	11,000	251	24,400	19,500	251	3,560	2,240	893
Highland	16	15,200	9,400	91	22,600	18,200	33	13,800	12,400	118	25,000	19,900	118	3,550	2,260	418
Inverclyde	2	25,100	14,700	32	22,400	19,100	9	12,400	11,200	38	23,900	19,100	38	3,430	2,080	132
Midlothian	4	19,700	11,200	36	23,200	18,700	12	12,600	11,300	45	24,600	18,900	45	3,870	2,120	173
Moray	5	17,100	10,200	39	24,700	18,100	15	13,700	12,800	49	26,200	19,000	49	4,010	2,130	198
North Ayrshire	5	13,900	8,710	52	23,800	19,900	20	14,200	12,400	68	24,200	19,600	68	3,430	2,230	232
North Lanarkshire	10	18,400	11,500	132	23,100	20,100	33	11,400	10,800	157	23,700	20,000	157	3,260	2,320	512
Orkney Islands	2	14,900	9,000	8	22,700	17,300	4	13,200	11,400	12	24,000	18,500	12	3,230	1,890	39
Perth and Kinross	9	19,300	9,870	57	23,400	18,200	25	15,800	13,500	78	27,600	19,800	78	4,080	2,250	320
Renfrewshire	6	19,600	11,300	74	23,300	19,400	23	13,000	11,400	91	24,600	19,900	91	3,550	2,300	325
Scottish borders	9	20,600	11,700	41	23,500	18,600	18	13,800	11,800	57	26,700	20,200	57	4,190	2,280	239
Shetland Islands	2	19,200	7,600	11	24,600	21,400	3	10,800	8,350	13	28,500	22,600	13	4,590	2,830	58
South Ayrshire	6	21,400	14,300	40	26,700	22,300	19	15,600	13,800	57	27,400	22,100	57	4,280	2,570	245
South Lanarkshire	13	17,400	10,100	125	24,800	20,700	41	13,500	12,200	157	26,000	20,600	157	3,900	2,470	611
Stirling	5	20,500	10,700	33	29,400	18,800	13	18,000	14,400	45	31,500	20,600	45	6,100	2,450	272
West Dunbartonshire	2	13,400	10,200	37	22,900	20,700	10	11,600	10,900	44	23,400	20,700	44	3,120	2,470	138
West Lothian	7	15,400	10,700	74	24,800	20,700	21	11,100	10,300	90	25,100	20,300	90	3,750	2,410	338

3.14 Income and tax by borough and district or unitary authority, 2011-12

Taxpayers only

continued

Region

Numbers: thousands; Amounts: £ million; Means and Medians: £

County and district / unitary authority	Self employment income			Employment income			Pension income			Total income			Total tax			
	No. of individuals	Mean	Median	No. of individuals	Mean	Median	No. of individuals	Mean	Median	No. of individuals	Mean	Median	No. of individuals	Mean	Median	Amount
Northern Ireland	107	16,600	9,210	595	22,000	18,400	163	13,900	11,700	746	24,200	19,100	746	3,520	2,140	2,630
Antrim	4	16,800	8,120	22	22,900	19,000	6	15,400	13,300	27	25,600	19,600	27	3,790	2,230	101
Ards	5	15,000	9,030	22	22,400	19,700	9	14,800	11,500	31	24,800	19,400	31	3,690	2,190	114
Armagh	5	18,400	10,400	19	21,000	18,300	5	13,100	12,100	25	23,700	18,600	25	3,330	2,090	83
Ballymena	4	18,600	10,100	23	23,300	18,900	8	12,700	11,500	31	24,700	19,000	31	3,580	2,210	110
Ballymoney	3	15,900	10,800	8	20,500	16,800	3	13,100	10,500	12	22,400	17,400	12	3,080	1,820	36
Banbridge	4	18,100	9,060	17	20,200	17,700	4	11,500	11,100	20	23,500	18,900	20	3,350	2,120	69
Belfast	9	22,400	8,450	95	22,200	18,700	19	15,800	13,200	112	24,600	19,400	112	3,730	2,210	417
Carrickfergus	2	12,100	7,990	15	24,100	21,300	4	13,500	11,700	18	24,600	20,900	18	3,460	2,540	63
Castlereagh	3	21,200	9,480	26	25,900	21,500	8	13,500	12,100	32	27,200	22,200	32	4,250	2,530	136
Coleraine	4	16,300	9,220	19	21,800	18,000	7	14,200	11,700	25	23,900	19,000	25	3,470	2,070	87
Cookstown	3	16,400	10,500	10	20,300	17,300	2	11,900	9,490	12	23,300	18,200	12	3,140	2,050	39
Craigavon	4	15,100	9,960	34	20,900	17,600	8	12,300	10,900	40	22,700	18,700	40	3,080	2,100	124
Derry	4	16,900	10,700	32	20,300	17,400	8	12,300	11,000	40	21,700	17,700	40	2,830	1,960	113
Down	6	15,400	9,910	23	21,500	17,500	7	13,300	11,000	29	24,200	18,500	29	3,380	2,050	99
Dungannon	5	14,000	7,990	21	20,600	17,700	3	13,300	11,600	25	23,600	18,600	25	3,300	2,200	82
Fermanagh	5	11,100	7,290	18	19,400	15,700	6	12,700	11,200	23	22,500	17,200	23	3,020	1,770	70
Larne	2	18,300	9,780	10	25,400	21,900	4	12,000	10,800	13	26,200	21,500	13	4,050	2,620	54
Limavady	2	12,700	9,570	9	21,000	17,800	2	14,100	11,100	11	23,300	18,800	11	3,270	2,170	37
Lisburn	8	19,100	9,280	38	23,200	18,400	11	15,300	12,800	49	26,100	19,500	49	4,080	2,200	200
Magherafelt	3	13,000	9,470	17	21,300	18,600	3	9,570	7,190	20	23,000	19,100	20	3,120	2,240	61
Moyle	2	15,400	9,510	6	19,100	15,000	..	..	..	8	21,800	18,300	8	2,840	1,970	22
Newry and Mourne	7	13,800	8,880	29	22,400	17,500	6	14,200	12,900	36	24,400	19,300	36	3,810	2,090	138
Newtownabbey	3	17,300	8,810	30	23,500	20,600	9	12,700	11,500	37	24,300	19,800	37	3,470	2,260	129
North Down	4	23,100	9,900	27	23,200	18,600	10	17,600	14,500	36	27,000	20,400	36	4,260	2,300	153
Omagh	4	11,900	8,550	15	20,100	17,400	4	14,100	13,300	19	21,700	17,600	19	2,770	1,880	54
Strabane	2	11,000	9,000	11	19,900	16,400	4	11,100	11,100	14	20,900	16,200	14	2,540	1,700	36

Source: Survey of Personal Incomes 2011-12
Table updated February 2014

Notes on the Table

1. Estimates for sub-UK geographical areas (eg by country, region, county etc) should be treated with particular caution (see Personal Incomes Statistics release Annex B).

2. The notes to Table 3.11 also apply to this table. The self-employment counts are based on the same definition as used in Table 3.6. This table gives mean and median measures for total income and two of its major components and total tax for each borough and district or unitary authority. Generally in the income columns the mean is higher than the median because comparatively few people have incomes that are significantly above the average. An average for a type of income (i.e. employment income) can be larger than the average total income as it only relates to those individuals who have income of that type.

3. Self employment income is profit chargeable under the Income tax (Trading and Other Income) Act 2005 less losses brought forward and capital allowances allowed. The number of individuals with self employment income shown in this table is lower than that shown in Table 3.10. In this table only individuals who are liable to tax in 2011-12 are included, whereas Table 3.10 includes all people with a self employment source in 2011-12. Employment income includes all pay from employment, from taxable benefits and from unemployment benefit, income support or Jobseeker's Allowance. In previous years we have used as our definition of self-employed, those who have non-zero profits, capital allowances or losses brought forwards. From 2003-04 we have changed the definition to encompass all taxpayers who have a self-employment source.

4. Incomes are allocated to regions and countries according to the residence of the recipient. The postcode has been used to determine the county and hence the region for the overwhelming majority of cases. Some members of the Forces and Merchant Navy, together with a small number of people serving overseas and people with overseas addresses have not been allocated to regions, but have been included in the UK figures. There are also a small number of people in the sample where it was not possible to identify their postcode and therefore identify the correct region. These have also been included in the UK figures. This explains why the regional amounts do not add up to the UK total.

3.14a Income and tax by borough and district or unitary authority, 2011-12 - Confidence Intervals

Taxpayers only

Region

Numbers: thousands; Amounts: £ million; Means and Medians: £

County and district / unitary authority	Self employment income									Employment income								
	No. of individuals			Mean			Median			No. of individuals			Mean			Median		
	Lower 95% CI	Central Estimate	Upper 95% CI	Lower 95% CI	Central Estimate	Upper 95% CI	Lower 95% CI	Central Estimate	Upper 95% CI	Lower 95% CI	Central Estimate	Upper 95% CI	Lower 95% CI	Central Estimate	Upper 95% CI	Lower 95% CI	Central Estimate	Upper 95% CI
North East	91	95	99	15,800	16,600	17,400	9,250	9,740	10,300	911	928	945	22,700	22,900	23,200	18,600	18,800	19,100
County Durham UA	17	19	21	13,600	15,300	16,900	8,460	9,200	10,400	182	190	198	21,900	22,400	23,000	18,100	18,600	19,000
Darlington UA	3	4	5	10,400	13,800	17,100	6,860	8,440	9,900	35	38	41	21,100	22,200	23,400	17,100	18,700	19,700
Hartlepool UA	2	3	3	11,300	17,300	23,300	7,950	10,600	12,700	26	29	32	21,000	22,500	23,900	16,900	18,600	20,600
Middlesbrough UA	3	4	5	10,700	13,000	15,200	8,400	9,220	11,300	41	45	49	21,400	22,700	23,900	17,500	18,400	19,600
Northumberland UA	16	18	20	16,800	18,800	20,700	9,710	10,800	12,000	111	117	123	23,100	24,300	25,600	17,900	18,500	19,300
Redcar and Cleveland UA	3	4	5	12,500	15,700	18,900	8,650	10,600	12,100	41	45	49	21,200	22,400	23,700	17,500	19,000	20,000
Stockton-on-Tees UA	6	7	8	14,600	19,400	24,200	8,270	9,980	11,900	65	70	74	23,500	24,600	25,600	18,200	19,600	21,000
Tyne and Wear Metropolitan County	34	37	39	15,300	16,500	17,800	8,840	9,650	10,400	383	394	405	22,300	22,700	23,100	18,700	19,000	19,400
Gateshead	5	6	7	11,900	15,300	18,600	8,130	10,000	11,500	73	78	83	20,700	21,500	22,300	18,100	18,800	19,400
Newcastle-upon-Tyne	9	10	12	16,800	19,200	21,600	8,700	9,580	11,000	85	91	96	23,500	24,500	25,500	18,600	19,500	20,400
North Tyneside	5	6	7	14,300	17,500	20,700	7,910	8,770	11,000	70	75	80	22,300	23,200	24,100	19,100	19,700	20,500
South Tyneside	4	5	6	11,700	15,000	18,200	7,530	9,780	11,300	47	51	55	20,700	21,700	22,700	17,500	18,500	19,400
Sunderland	8	9	10	12,600	14,500	16,400	8,500	9,670	11,300	94	99	105	21,200	22,000	22,800	18,100	18,700	19,300
North West	304	311	318	17,100	17,700	18,300	9,520	9,730	9,970	2,520	2,550	2,570	23,300	23,500	23,700	18,500	18,600	18,800
Blackburn with Darwen UA	4	5	6	12,900	16,300	19,600	8,230	10,200	12,000	39	43	46	19,600	20,600	21,700	16,400	17,200	18,100
Blackpool UA	5	6	7	9,460	11,300	13,200	7,620	9,240	10,800	39	43	47	17,700	18,600	19,600	14,900	15,600	16,800
Cheshire East UA	21	23	25	19,400	22,100	24,800	8,940	9,800	10,900	140	147	153	28,400	29,600	30,700	19,000	19,700	20,500
Cheshire West And Chester UA	14	16	17	16,800	18,900	21,000	8,370	9,280	10,400	124	130	136	25,500	26,500	27,400	18,300	19,000	20,000
Halton UA	3	4	5	11,200	14,100	16,900	7,910	9,180	11,600	44	48	52	21,300	22,500	23,600	17,700	18,500	19,700
Warrington UA	8	9	10	15,700	21,000	26,400	9,620	10,300	10,900	76	81	86	25,600	26,700	27,800	19,100	20,300	21,600
Cumbria County	31	34	36	12,400	13,400	14,400	8,190	8,800	9,280	182	189	197	21,900	22,500	23,100	17,600	18,300	18,900
Allerdale	5	6	7	10,100	12,300	14,500	7,070	8,790	9,940	35	38	42	21,300	22,700	24,100	16,300	17,900	19,800
Barrow-in-Furness	1	2	3	6,810	10,500	14,200	1,540	3,680	8,570	22	25	28	20,500	21,900	23,300	16,800	18,900	20,700
Carlisle	5	7	8	12,200	14,500	16,900	7,560	9,540	11,700	38	42	46	21,100	22,200	23,300	17,900	18,800	19,700
Copeland	2	2	3	9,330	12,400	15,500	7,620	8,800	10,900	24	27	29	26,100	28,000	29,800	20,500	23,300	28,100
Eden	5	6	7	9,400	11,600	13,800	6,380	8,250	9,760	16	18	21	18,000	19,600	21,100	14,100	16,000	17,600
South Lakeland	10	12	13	12,800	14,800	16,700	7,970	9,040	10,400	36	39	43	19,600	20,900	22,300	15,200	16,700	17,900
Greater Manchester Metropolitan County	107	111	115	17,400	18,300	19,200	9,590	9,970	10,300	944	961	978	22,800	23,100	23,400	18,400	18,700	18,900
Bolton	11	12	14	14,500	16,900	19,300	8,140	9,970	10,500	88	93	98	21,400	22,300	23,100	16,900	17,900	18,500
Bury	8	9	10	13,700	15,800	18,000	8,040	9,220	10,400	66	71	76	21,800	22,700	23,500	17,900	18,700	19,500
Manchester	14	15	17	15,700	17,700	19,700	8,420	9,420	10,500	153	160	167	21,500	22,100	22,700	17,800	18,400	19,100
Oldham	8	9	10	13,800	16,200	18,600	8,830	9,520	11,400	67	72	77	20,200	21,100	21,900	16,500	17,400	18,500
Rochdale	6	8	9	12,300	14,700	17,000	7,860	8,820	10,300	68	73	78	21,100	22,100	23,000	17,700	18,500	19,700
Salford	8	9	10	16,200	19,000	21,800	9,940	11,000	13,000	83	89	94	21,100	21,900	22,800	17,100	17,900	18,800
Stockport	15	17	19	17,300	20,200	23,200	9,470	10,400	11,700	105	111	117	24,800	25,600	26,500	19,100	19,900	20,900
Tameside	6	8	9	13,400	15,500	17,600	9,410	10,600	12,400	75	80	85	20,600	21,400	22,200	17,400	18,100	18,900
Trafford	10	11	13	23,000	28,600	34,300	8,450	9,640	12,400	87	93	98	26,900	28,300	29,700	19,300	20,400	21,500
Wigan	11	13	14	13,700	15,300	16,900	9,380	10,200	11,600	113	119	125	22,000	22,700	23,400	18,300	19,200	20,000
Lancashire County	50	53	56	15,600	16,600	17,600	9,330	9,940	10,500	415	427	438	22,300	22,800	23,200	17,900	18,300	18,700
Burnley	2	2	3	10,700	14,400	18,100	8,150	9,970	13,400	28	31	34	18,900	20,100	21,300	16,300	17,600	19,100
Chorley	4	5	6	11,400	15,200	19,000	7,630	8,700	10,600	37	41	44	22,800	24,300	25,700	17,800	19,900	21,100
Fylde	3	4	5	15,900	20,000	24,000	7,690	10,000	13,500	27	30	33	22,000	23,500	25,100	16,300	17,900	19,600
Hyndburn	2	3	4	11,500	14,800	18,000	7,720	9,940	13,500	26	29	32	18,100	19,600	21,000	14,900	16,000	17,900
Lancaster	5	6	7	13,200	15,600	18,000	8,820	10,300	11,700	42	46	50	20,600	21,700	22,800	16,600	18,100	19,100
Pendle	2	3	4	14,300	18,800	23,400	9,450	12,000	13,500	26	29	32	19,300	20,500	21,700	16,900	18,100	19,000
Preston	4	5	6	11,300	13,900	16,500	7,610	8,540	10,400	44	48	52	22,100	23,900	25,800	17,500	18,300	19,000
Ribble Valley	3	4	5	13,300	17,100	20,800	5,810	8,190	9,290	20	23	25	22,400	24,400	26,400	16,400	18,000	19,600
Rossendale	3	4	5	11,800	14,600	17,400	8,520	10,000	12,900	22	25	28	21,400	23,200	24,900	17,100	18,200	20,100
South Ribble	4	4	5	13,900	16,900	19,800	8,590	10,700	12,300	41	45	49	22,800	24,000	25,200	18,500	20,200	21,700
West Lancashire	4	5	6	15,700	21,000	26,300	8,680	10,100	13,100	39	42	46	23,100	24,300	25,600	18,300	19,600	20,700
Wyre	5	6	7	13,800	16,500	19,200	8,800	10,600	11,900	35	38	41	21,000	22,300	23,700	16,200	17,500	19,300
Merseyside Metropolitan County	47	50	53	16,300	18,400	20,600	9,320	9,820	10,300	468	480	492	22,700	23,100	23,500	18,500	18,800	19,100
Knowsley	4	5	5	10,400	12,600	14,800	8,800	9,910	12,400	49	53	57	21,400	22,300	23,300	18,400	19,300	20,100
Liverpool	13	15	16	15,400	17,900	20,500	8,710	9,540	10,500	140	147	154	22,200	22,900	23,600	18,200	18,900	19,600
St. Helens	5	6	8	13,600	16,000	18,400	9,660	11,500	12,500	62	66	71	21,400	22,400	23,400	17,900	18,800	19,800
Sefton	10	11	13	15,200	23,200	31,200	8,580	9,870	11,100	89	94	99	22,600	23,900	25,200	17,600	18,500	19,200
Wirral	11	13	14	15,300	18,200	21,100	8,320	9,360	10,300	114	120	126	22,800	23,500	24,300	18,000	18,700	19,500
Yorkshire and the Humber	239	245	252	17,200	17,800	18,300	10,100	10,300	10,600	1,850	1,870	1,890	22,700	22,800	23,000	18,100	18,300	18,500
East Riding of Yorkshire UA	19	21	23	16,300	17,800	19,300	9,740	10,800	11,600	118	124	130	23,300	24,100	24,900	18,000	18,800	19,500
Kingston upon Hull UA	5	6	7	10,500	12,500	14,500	8,110	8,960	10,100	78	83	88	18,900	19,700	20,400	15,800	16,500	17,200
North East Lincolnshire UA	3	4	4	12,900	16,100	19,300	8,560	10,400	12,200	51	55	59	21,200	22,200	23,200	17,400	18,700	19,600
North Lincolnshire UA	6	7	8	14,500	17,900	21,400	7,690	9,490	11,100	62	67	72	21,900	22,800	23,800	17,600	18,500	19,400
York UA	10	11	13	14,600	16,600	18,600	9,070	10,100	12,000	70	74	79	23,400	24,500	25,600	17,900	18,800	19,800
North Yorkshire County	44	47	50	18,300	19,800	21,200	10,500	11,000	11,800	222	230	238	24,000	24,700	25,300	17,800	18,100	18,700
Craven	4	5	6	16,800	22,100	27,300	10,600	12,200	14,400	18	21	23	22,100	24,000	25,900	17,600	18,500	20,900
Hambleton	6	7	8	17,200	21,000	24,800	8,820	11,600	13,200	32	35	38	24,200	26,000	27,900	17,200	18,500	20,300
Harrogate	12	14	16	19,200	22,600	26,000	9,080	10,600	11,900	60	65	69	26,100	27,500	28,900	18,000	19,200	20,400
Richmondshire	4	4	5	13,000	16,100	19,300	7,220	9,320	12,200	18	21	24	20,700	22,500	24,200	16,800	18,100	20,300
Ryedale	4	5	6	14,600	17,400	20,200	8,590	11,000	16,600	17	20	22	19,800	21,800	23,900	14,700	16,700	18,300
Scarborough	6	7	8	13,700	16,000	18,400	9,330	10,800	13,400	31	34	37	19,300	20,600	21,900	15,300	16,300	17,300
Selby	4	5	6	14,900	18,100	21,300	10,100	11,900	14,200	32	35	39	23,600	25,100	26,700	17,900	19,000	20,200
South Yorkshire Metropolitan County	54	57	60	15,400	16,500	17,700	10,100	10,600	11,100	442	453	465	21,600	22,000	22,300	17,500	17,900	18,300
Barnsley	9	11	12	11,500	12,900	14,400	9,070	10,100	11,300	75	80	85	20,400	21,200	22,000	16,400	17,300	18,100
Doncaster	11	12	13	14,400	16,100	17,900	10,100	11,000	11,900	100	106	112	20,200	20,900	21,600	16,200	17,000	17,700
Rotherham	10	11	13	12,400	14,000	15,600	9,800	10,900	11,600	83	88	94	21,100	22,000	22,800	17,200	18,000	18,900
Sheffield	21	23	25	17,300	19,700	22,100	9,800	10,500	11,200	172	179	187	22,300	22,900	23,500	18,100	18,700	19,400
West Yorkshire Metropolitan County	89	93	97	17,100	18,000	19,000	9,540	9,930	10,300	768	784	799	22,600	22,900	23,200	18,300	18,600	18,900
Bradford	17	18	20	15,900	18,600	21,400	8,700	9,510	10,300	157	165	172	20,900	21,500	22,000	17,300	18,000	18,600
Calderdale	9	10	11	13,300	15,800	18,300	8,190	9,370	10,300	69	73	78	22,800	23,800	24,800	17,900	18,700	19,700
Kirklees	18	20	22	15,500	17,100	18,800	9,310	10,400	10,800	137	143	150	22,100	22,800	23,400	17,800	18,300	18,900
Leeds	30	32	34	17,400	19,100	20,800	8,740	9,590	10,100	271	280	289	23,400	23,900	24,500	18,700	19,200	19,700
Wakefield	11	13	14	15,700	17,500	19,400	10,500	12,000	13,400	116	122	128	21,200	21,800	22,400	17,800	18,500	19,100

3.14a Income and tax by borough and district or unitary authority, 2011-12 - Confidence Intervals

Taxpayers only

continued

Region

Numbers: thousands; Amounts: £ million; Means and Medians: £

	Pension income									Total income								
	No. of individuals			Mean			Median			No. of individuals			Mean			Median		
	Lower 95% CI	Central Estimate	Upper 95% CI	Lower 95% CI	Central Estimate	Upper 95% CI	Lower 95% CI	Central Estimate	Upper 95% CI	Lower 95% CI	Central Estimate	Upper 95% CI	Lower 95% CI	Central Estimate	Upper 95% CI	Lower 95% CI	Central Estimate	Upper 95% CI
North East	310	320	330	12,800	13,100	13,300	11,700	11,900	12,100	1,150	1,170	1,190	24,000	24,300	24,500	18,900	19,100	19,300
County Durham UA	60	64	69	12,100	12,600	13,100	10,900	11,500	11,900	229	237	246	23,200	23,700	24,200	18,600	19,000	19,400
Darlington UA	11	13	15	12,000	13,200	14,400	10,400	11,900	13,300	44	48	51	22,800	23,900	24,900	18,000	19,100	20,000
Hartlepool UA	7	9	10	12,500	13,700	15,000	11,600	13,300	14,600	33	36	40	22,500	23,800	25,100	17,600	18,600	20,600
Middlesbrough UA	11	13	15	12,700	13,800	15,000	11,600	12,900	13,900	51	56	60	22,400	23,500	24,600	17,700	18,400	19,200
Northumberland UA	49	53	57	14,200	14,800	15,500	11,800	12,500	13,300	151	158	165	26,100	27,200	28,200	19,500	20,200	20,800
Redcar and Cleveland UA	16	19	22	13,500	14,300	15,200	12,300	13,300	14,400	56	60	65	22,100	23,100	24,100	17,700	18,800	19,600
Stockton-on-Tees UA	21	24	27	11,800	12,500	13,300	10,900	12,300	13,200	84	90	95	24,400	25,300	26,300	17,900	18,900	20,000
Tyne and Wear Metropolitan County	118	125	131	12,000	12,300	12,600	11,100	11,500	11,800	476	489	501	23,300	23,700	24,000	18,800	19,100	19,300
Gateshead	22	25	28	11,100	11,800	12,600	10,500	11,200	12,300	91	97	102	21,500	22,200	22,900	18,200	18,800	19,200
Newcastle-upon-Tyne	22	25	28	13,100	13,900	14,700	11,700	12,500	13,400	106	112	118	25,500	26,400	27,300	19,200	19,800	20,700
North Tyneside	23	26	29	12,100	12,800	13,600	11,000	12,000	13,000	89	95	101	23,300	24,100	24,900	18,700	19,500	20,200
South Tyneside	16	19	22	10,600	11,500	12,300	9,890	10,500	11,500	59	64	68	21,800	22,700	23,600	17,300	18,200	19,200
Sunderland	27	31	34	10,800	11,400	12,100	10,500	11,100	11,700	115	122	128	21,900	22,600	23,300	18,200	18,800	19,300
North West	848	864	881	13,500	13,600	13,800	11,900	12,100	12,200	3,230	3,260	3,290	25,200	25,400	25,600	19,100	19,200	19,300
Blackburn with Darwen UA	11	13	15	11,200	12,200	13,200	10,300	11,900	12,900	50	54	58	21,000	21,900	22,900	16,700	17,400	18,200
Blackpool UA	15	17	20	10,700	11,500	12,200	10,100	10,800	11,800	53	58	62	18,700	19,500	20,200	15,200	15,700	16,700
Cheshire East UA	60	64	69	15,100	15,700	16,300	12,100	12,800	13,300	191	199	207	31,600	32,600	33,600	20,700	21,400	22,200
Cheshire West And Chester UA	44	47	51	14,900	15,700	16,600	12,000	12,700	13,700	159	166	173	28,600	29,400	30,300	20,300	21,100	21,900
Halton UA	12	14	16	11,200	12,300	13,300	10,100	11,700	12,400	54	58	63	22,300	23,300	24,300	18,000	18,800	19,700
Warrington UA	25	28	31	13,100	13,900	14,700	11,800	12,800	13,300	98	104	109	27,700	28,700	29,800	19,900	21,000	22,200
Cumbria County	75	81	86	13,600	14,100	14,600	11,700	12,300	12,800	249	258	267	24,200	24,700	25,200	18,900	19,400	19,900
Allerdale	13	15	17	13,300	14,500	15,800	11,200	11,900	13,200	46	50	54	23,700	24,900	26,100	17,800	19,100	20,400
Barrow-in-Furness	8	10	12	11,200	12,200	13,200	10,600	11,200	12,000	29	33	36	21,000	22,200	23,400	16,900	18,300	19,800
Carlisle	12	14	16	12,000	13,000	14,100	10,300	11,000	13,600	50	54	58	22,700	23,600	24,600	18,500	19,200	20,200
Copeland	9	11	13	12,300	13,400	14,400	11,800	13,400	14,000	32	35	39	26,000	27,600	29,200	19,500	20,900	23,300
Eden	8	10	11	12,800	14,200	15,600	10,700	11,500	12,900	25	27	30	21,500	22,700	24,000	17,300	18,400	19,900
South Lakeland	19	21	24	14,600	15,700	16,800	12,100	13,000	14,000	55	59	63	24,800	25,900	27,000	19,100	20,000	20,600
Greater Manchester Metropolitan County	271	281	291	12,800	13,000	13,200	11,700	11,900	12,100	1,180	1,200	1,220	24,500	24,700	25,000	18,800	19,000	19,200
Bolton	25	28	32	12,400	13,200	14,000	11,400	12,300	13,200	112	118	124	23,400	24,100	24,900	17,600	18,300	18,800
Bury	21	24	26	12,500	13,300	14,100	11,300	12,100	13,100	85	90	95	23,800	24,600	25,500	18,600	19,300	20,000
Manchester	23	26	29	11,300	12,000	12,700	10,300	11,000	11,700	178	185	193	22,800	23,300	23,900	18,000	18,600	19,200
Oldham	22	24	27	11,200	11,900	12,600	10,500	11,000	11,500	87	92	98	21,600	22,400	23,200	16,900	17,800	18,600
Rochdale	19	22	25	11,900	12,700	13,500	11,200	12,000	12,900	86	91	96	22,400	23,300	24,100	18,100	19,000	19,800
Salford	21	24	27	11,600	12,300	13,100	11,000	12,000	12,400	102	108	114	23,000	23,700	24,500	17,500	18,200	19,100
Stockport	37	41	45	13,800	14,500	15,100	11,800	12,700	13,400	141	148	155	26,900	27,600	28,400	20,000	20,700	21,300
Tameside	22	25	28	11,300	12,000	12,700	10,800	11,800	12,500	95	101	107	21,400	22,100	22,800	17,300	17,900	18,600
Trafford	27	30	33	14,500	15,400	16,300	12,500	13,600	14,300	112	118	124	30,100	31,400	32,700	20,600	21,400	22,200
Wigan	32	36	40	11,200	11,800	12,400	11,000	11,500	11,900	141	148	155	23,000	23,700	24,300	18,400	19,100	19,800
Lancashire County	156	164	171	13,200	13,500	13,800	11,700	12,200	12,400	547	560	573	24,500	25,100	25,800	18,600	19,000	19,300
Burnley	11	14	16	10,500	11,400	12,300	10,300	11,300	11,900	38	42	46	19,500	20,600	21,600	15,800	16,600	18,100
Chorley	13	15	17	12,600	13,700	14,800	11,200	12,200	13,400	49	53	57	24,900	26,100	27,400	18,800	20,200	21,400
Fylde	15	17	19	14,200	15,200	16,200	12,400	13,500	14,200	39	43	47	23,300	30,300	37,300	18,400	19,800	21,700
Hyndburn	7	9	11	10,100	11,300	12,500	8,810	11,300	12,800	32	36	39	19,700	20,900	22,100	15,700	16,500	18,000
Lancaster	15	18	20	12,200	13,100	14,000	11,000	11,800	12,800	56	60	64	23,000	24,000	24,900	17,800	18,900	19,900
Pendle	6	8	9	11,800	13,300	14,800	10,600	12,100	13,900	33	36	39	21,600	22,800	24,000	17,500	18,200	19,300
Preston	11	13	16	11,400	12,500	13,600	10,400	11,000	12,700	55	59	63	23,400	25,000	26,700	17,800	18,600	19,500
Ribble Valley	9	11	13	14,800	16,900	19,000	10,900	12,700	14,400	29	32	35	27,400	29,700	31,900	19,000	20,200	21,700
Rossendale	7	9	10	11,000	12,300	13,700	8,210	11,500	12,800	29	32	35	23,600	25,200	26,700	17,900	19,000	20,200
South Ribble	13	16	18	12,300	13,300	14,200	12,200	12,900	13,700	53	57	61	24,200	25,200	26,300	18,900	20,200	21,100
West Lancashire	13	15	17	13,400	14,900	16,400	10,900	12,400	13,800	51	55	59	25,800	27,100	28,300	19,200	20,400	21,300
Wyre	17	20	23	12,400	13,300	14,100	11,100	12,000	13,000	51	55	59	23,300	24,300	25,400	17,500	18,500	19,800
Merseyside Metropolitan County	148	155	162	13,200	13,600	13,900	11,700	12,000	12,500	590	604	618	24,100	24,500	24,900	18,700	19,000	19,300
Knowsley	11	13	15	9,790	10,700	11,700	9,360	10,700	12,000	58	62	67	22,000	22,900	23,800	18,000	19,100	19,900
Liverpool	31	34	38	12,000	12,700	13,400	10,600	11,100	11,700	169	177	184	23,300	23,900	24,500	18,100	18,600	19,200
St. Helens	20	23	25	11,800	12,600	13,400	10,800	11,600	12,800	78	83	89	22,700	23,500	24,400	18,200	19,100	19,900
Sefton	37	40	44	14,200	14,900	15,700	12,100	13,000	13,800	120	126	132	25,000	26,200	27,500	18,500	19,000	19,900
Wirral	41	45	49	13,600	14,300	14,900	11,800	12,600	13,100	149	156	163	24,300	25,000	25,700	18,600	19,100	19,800
Yorkshire and the Humber	606	621	635	13,400	13,500	13,700	11,600	11,800	12,000	2,370	2,390	2,420	24,700	24,900	25,000	18,800	19,000	19,100
East Riding of Yorkshire UA	53	57	61	13,900	14,500	15,200	11,600	12,500	13,100	165	173	180	25,700	26,400	27,100	19,100	19,700	20,200
Kingston upon Hull UA	19	22	25	9,640	10,300	11,000	10,100	10,600	11,100	93	98	104	19,500	20,200	20,800	15,900	16,400	17,200
North East Lincolnshire UA	16	19	21	12,100	13,000	13,900	10,900	12,800	13,200	64	69	73	22,700	23,600	24,500	18,100	19,000	19,900
North Lincolnshire UA	19	22	24	12,800	13,700	14,600	12,000	13,200	14,100	78	83	88	23,800	24,700	25,500	18,600	19,400	20,300
York UA	24	26	29	14,200	15,100	16,000	12,100	13,400	14,400	93	98	104	25,400	26,300	27,300	19,100	20,100	21,100
North Yorkshire County	93	98	103	14,800	15,300	15,800	11,900	12,500	12,900	306	316	325	28,100	28,700	29,400	19,900	20,400	20,900
Craven	7	9	11	14,000	15,600	17,300	11,900	13,300	16,200	26	29	32	26,900	28,600	30,400	20,400	21,800	23,000
Hambleton	13	16	18	14,800	16,100	17,400	11,400	12,500	14,400	44	48	52	29,100	31,200	33,200	19,800	21,500	23,000
Harrogate	24	27	30	15,700	16,700	17,800	11,600	12,500	13,200	84	89	94	31,100	32,800	34,400	20,700	21,800	22,500
Richmondshire	7	8	10	11,500	13,200	14,900	8,080	10,800	12,800	25	28	30	24,500	26,100	27,600	18,000	20,100	21,700
Ryedale	8	10	12	12,900	14,500	16,100	9,680	10,700	13,500	26	29	32	23,900	25,600	27,300	17,500	19,000	20,300
Scarborough	14	16	18	13,400	14,500	15,600	11,900	12,900	14,000	44	48	52	22,500	23,600	24,700	17,100	18,100	19,000
Selby	10	12	14	12,800	14,000	15,200	11,400	12,600	13,800	42	45	49	26,000	27,400	28,700	19,100	20,200	21,700
South Yorkshire Metropolitan County	143	150	158	12,400	12,700	13,100	11,200	11,400	11,800	566	580	594	23,000	23,300	23,600	17,900	18,200	18,600
Barnsley	23	26	29	11,700	12,400	13,100	10,900	11,900	12,500	96	102	108	21,500	22,200	22,800	16,900	17,600	18,500
Doncaster	37	41	45	11,700	12,300	12,900	11,200	11,500	12,000	132	139	145	21,600	22,200	22,800	16,700	17,300	18,000
Rotherham	27	30	33	11,500	12,200	13,000	10,700	11,100	11,700	106	112	118	22,300	23,000	23,800	17,600	18,300	19,100
Sheffield	49	53	58	12,800	13,500	14,100	10,900	11,400	12,100	219	227	236	24,000	24,600	25,200	18,500	19,000	19,700
West Yorkshire Metropolitan County	217	226	235	12,900	13,200	13,500	11,200	11,600	11,900	958	975	992	24,400	24,700	25,000	18,800	19,100	19,300
Bradford	39	43	47	12,100	12,900	13,600	10,200	11,000	12,100	194	202	210	22,800	23,400	23,900	18,000	18,500	19,000
Calderdale	21	23	26	12,500	13,400	14,300	10,700	11,100	11,900	89	94	100	24,300	25,200	26,100	18,300	19,000	19,800
Kirklees	39	43	47	12,700	13,500	14,200	11,200	11,900	12,700	174	182	189	24,000	24,600	25,300	18,300	18,900	19,500
Leeds	72	77	83	13,100	13,600	14,100	11,200	11,900	12,300	334	344	354	25,500	26,000	26,500	19,300	19,900	20,300
Wakefield	35	39	43	11,800	12,400	13,100	10,900	11,300	12,200	146	153	160	22,700	23,300	23,800	18,200	18,600	19,200

3.14a Income and tax by borough and district or unitary authority, 2011-12 - Confidence Intervals

Taxpayers only

continued

Region

Numbers: thousands; Amounts: £ million; Means and Medians: £

	Total tax											
	No. of individuals			Mean			Median			Amount		
	Lower 95% CI	Central Estimate	Upper 95% CI	Lower 95% CI	Central Estimate	Upper 95% CI	Lower 95% CI	Central Estimate	Upper 95% CI	Lower 95% CI	Central Estimate	Upper 95% CI
North East	1,150	1,170	1,190	3,420	3,500	3,580	2,110	2,150	2,190	4,000	4,110	4,210
County Durham UA	229	237	246	3,210	3,340	3,480	2,060	2,130	2,230	755	793	832
Darlington UA	44	48	51	3,110	3,380	3,650	1,920	2,080	2,340	145	161	177
Hartlepool UA	33	36	40	2,950	3,280	3,600	1,800	2,050	2,260	105	119	134
Middlesbrough UA	51	56	60	2,990	3,270	3,540	1,830	2,070	2,230	162	182	201
Northumberland UA	151	158	165	4,020	4,430	4,840	2,170	2,300	2,420	632	698	765
Redcar and Cleveland UA	56	60	65	2,850	3,120	3,390	1,840	2,080	2,260	169	189	208
Stockton-on-Tees UA	84	90	95	3,480	3,760	4,040	1,890	2,070	2,290	308	337	365
Tyne and Wear Metropolitan County	476	489	501	3,240	3,330	3,430	2,090	2,160	2,220	1,570	1,630	1,690
Gateshead	91	97	102	2,760	2,930	3,100	1,990	2,110	2,200	262	283	304
Newcastle-upon-Tyne	106	112	118	3,870	4,150	4,440	2,160	2,290	2,440	430	466	502
North Tyneside	89	95	101	3,190	3,390	3,580	2,030	2,210	2,390	298	322	345
South Tyneside	59	64	68	2,830	3,050	3,270	1,800	1,960	2,200	177	194	212
Sunderland	115	122	128	2,850	3,000	3,150	1,950	2,120	2,240	341	365	389
North West	3,230	3,260	3,290	3,830	3,890	3,960	2,130	2,150	2,180	12,500	12,700	12,900
Blackburn with Darwen UA	50	54	58	2,660	2,890	3,130	1,620	1,850	2,000	141	156	172
Blackpool UA	53	58	62	2,110	2,290	2,460	1,390	1,520	1,640	119	132	144
Cheshire East UA	191	199	207	5,940	6,330	6,710	2,410	2,510	2,610	1,180	1,260	1,340
Cheshire West And Chester UA	159	166	173	4,830	5,130	5,430	2,310	2,450	2,610	800	853	907
Halton UA	54	58	63	2,970	3,240	3,520	1,920	2,110	2,260	170	189	209
Warrington UA	98	104	109	4,440	4,780	5,120	2,270	2,430	2,650	456	495	534
Cumbria County	249	258	267	3,360	3,490	3,620	2,030	2,120	2,250	860	901	942
Allerdale	46	50	54	3,270	3,570	3,870	1,840	2,070	2,410	159	177	196
Barrow-in-Furness	29	33	36	2,550	2,820	3,100	1,650	1,950	2,270	81	92	103
Carlisle	50	54	58	2,990	3,230	3,470	1,980	2,180	2,310	159	175	192
Copeland	32	35	39	3,620	4,010	4,410	2,080	2,470	2,860	124	142	159
Eden	25	27	30	2,700	3,000	3,310	1,680	1,950	2,190	72	82	92
South Lakeland	55	59	63	3,590	3,940	4,290	2,010	2,140	2,360	210	232	255
Greater Manchester Metropolitan County	1,180	1,200	1,220	3,600	3,680	3,750	2,100	2,130	2,180	4,310	4,410	4,510
Bolton	112	118	124	3,330	3,560	3,780	1,850	2,000	2,120	390	420	449
Bury	85	90	95	3,340	3,560	3,780	2,050	2,160	2,310	296	320	343
Manchester	178	185	193	3,160	3,300	3,440	2,000	2,090	2,200	581	613	645
Oldham	87	92	98	2,870	3,080	3,280	1,740	1,880	2,010	261	283	306
Rochdale	86	91	96	3,060	3,300	3,540	1,950	2,100	2,250	275	300	325
Salford	102	108	114	3,160	3,360	3,570	1,860	1,990	2,100	338	364	390
Stockport	141	148	155	4,170	4,400	4,630	2,250	2,390	2,500	614	652	689
Tameside	95	101	107	2,740	2,900	3,070	1,810	1,960	2,090	272	293	314
Trafford	112	118	124	5,290	5,770	6,250	2,360	2,560	2,730	620	679	737
Wigan	141	148	155	3,140	3,300	3,470	2,040	2,170	2,290	458	488	519
Lancashire County	547	560	573	3,530	3,780	4,040	2,040	2,100	2,170	1,970	2,120	2,260
Burnley	38	42	46	2,320	2,580	2,830	1,540	1,740	1,970	95	108	121
Chorley	49	53	57	3,620	3,970	4,310	2,060	2,320	2,550	189	210	232
Fylde	39	43	47	2,770	5,720	8,670	2,020	2,250	2,500	119	246	373
Hyndburn	32	36	39	2,330	2,630	2,930	1,480	1,650	1,960	81	94	108
Lancaster	56	60	64	3,050	3,290	3,520	1,840	2,070	2,280	180	197	214
Pendle	33	36	39	2,850	3,210	3,580	1,850	2,000	2,160	101	116	131
Preston	55	59	63	3,160	3,790	4,430	1,960	2,110	2,260	185	224	262
Ribble Valley	29	32	35	4,490	5,270	6,050	2,080	2,360	2,550	142	168	193
Rossendale	29	32	35	3,420	3,850	4,280	1,820	2,140	2,360	109	124	140
South Ribble	53	57	61	3,330	3,600	3,870	2,060	2,320	2,480	187	206	225
West Lancashire	51	55	59	3,950	4,330	4,710	2,110	2,370	2,590	216	239	263
Wyre	51	55	59	3,130	3,400	3,670	1,650	1,890	2,120	169	186	203
Merseyside Metropolitan County	590	604	618	3,480	3,610	3,750	2,070	2,130	2,190	2,090	2,180	2,270
Knowsley	58	62	67	2,850	3,050	3,260	1,990	2,140	2,420	173	190	208
Liverpool	169	177	184	3,230	3,400	3,570	2,000	2,110	2,230	565	600	636
St. Helens	78	83	89	3,060	3,270	3,490	2,010	2,140	2,310	251	273	295
Sefton	120	126	132	3,730	4,260	4,800	1,980	2,130	2,220	469	537	606
Wirral	149	156	163	3,540	3,740	3,940	1,990	2,140	2,250	547	583	618
Yorkshire and the Humber	2,370	2,390	2,420	3,690	3,750	3,800	2,090	2,120	2,150	8,820	8,970	9,110
East Riding of Yorkshire UA	165	173	180	3,950	4,170	4,390	2,110	2,220	2,300	678	720	762
Kingston upon Hull UA	93	98	104	2,320	2,470	2,610	1,510	1,670	1,770	224	243	261
North East Lincolnshire UA	64	69	73	2,980	3,190	3,410	1,930	2,100	2,290	200	219	238
North Lincolnshire UA	78	83	88	3,310	3,540	3,770	2,050	2,210	2,380	271	294	318
York UA	93	98	104	3,830	4,130	4,430	2,110	2,290	2,460	373	406	438
North Yorkshire County	306	316	325	4,730	4,960	5,180	2,220	2,320	2,420	1,490	1,560	1,640
Craven	26	29	32	4,210	4,760	5,310	2,140	2,510	2,780	119	137	154
Hambleton	44	48	52	4,930	5,600	6,260	2,260	2,510	2,830	235	268	301
Harrogate	84	89	94	5,810	6,420	7,040	2,370	2,560	2,700	518	574	629
Richmondshire	25	28	30	3,520	4,010	4,500	2,000	2,280	2,560	96	111	127
Ryedale	26	29	32	3,460	3,940	4,410	1,820	2,020	2,330	97	112	127
Scarborough	44	48	52	3,010	3,320	3,640	1,720	1,910	2,090	143	160	177
Selby	42	45	49	4,040	4,470	4,900	2,130	2,380	2,600	181	203	224
South Yorkshire Metropolitan County	566	580	594	3,180	3,260	3,350	1,900	1,970	2,030	1,830	1,890	1,950
Barnsley	96	102	108	2,780	2,940	3,100	1,710	1,830	2,000	279	300	321
Doncaster	132	139	145	2,850	3,010	3,170	1,650	1,760	1,890	391	418	444
Rotherham	106	112	118	2,980	3,170	3,370	1,830	2,000	2,130	330	356	383
Sheffield	219	227	236	3,440	3,600	3,760	2,020	2,130	2,230	777	819	860
West Yorkshire Metropolitan County	958	975	992	3,630	3,720	3,800	2,110	2,150	2,200	3,530	3,630	3,720
Bradford	194	202	210	3,190	3,360	3,530	1,910	2,030	2,140	639	678	716
Calderdale	89	94	100	3,590	3,850	4,100	2,000	2,170	2,330	334	362	389
Kirklees	174	182	189	3,520	3,710	3,900	2,040	2,120	2,210	635	674	713
Leeds	334	344	354	3,950	4,120	4,290	2,220	2,300	2,380	1,350	1,420	1,480
Wakefield	146	153	160	3,080	3,230	3,370	1,990	2,090	2,180	466	494	522

3.14a Income and tax by borough and district or unitary authority, 2011-12 - Confidence Intervals

Taxpayers only

continued

Region

Numbers: thousands; Amounts: £ million; Means and Medians: £

County and district / unitary authority	Self employment income									Employment income								
	No. of individuals			Mean			Median			No. of individuals			Mean			Median		
	Lower 95% CI	Central Estimate	Upper 95% CI	Lower 95% CI	Central Estimate	Upper 95% CI	Lower 95% CI	Central Estimate	Upper 95% CI	Lower 95% CI	Central Estimate	Upper 95% CI	Lower 95% CI	Central Estimate	Upper 95% CI	Lower 95% CI	Central Estimate	Upper 95% CI
East Midlands	220	226	232	16,700	17,300	17,800	10,100	10,500	10,800	1,670	1,690	1,710	23,400	23,600	23,800	18,400	18,600	18,800
Derby UA	6	8	9	11,500	18,800	26,100	8,370	10,200	12,200	83	88	93	22,500	23,400	24,400	17,700	18,700	19,900
Leicester UA	10	11	13	10,700	12,400	14,000	7,670	8,500	9,280	102	108	113	19,900	20,500	21,200	16,600	17,200	17,800
Nottingham UA	7	8	10	11,000	13,100	15,100	7,670	8,560	9,490	83	88	93	20,400	21,200	22,000	16,500	17,500	18,100
Rutland UA	2	3	4	12,600	17,100	21,600	5,780	7,750	11,800	11	13	15	26,900	30,000	33,200	18,600	20,500	24,300
Derbyshire County	36	38	41	15,200	16,300	17,400	9,640	10,400	11,100	282	292	301	23,400	23,900	24,400	18,500	19,100	19,600
Amber Valley	5	6	7	14,100	16,900	19,800	8,200	10,100	11,800	41	45	48	22,900	24,100	25,400	18,600	20,100	21,000
Bolsover	2	3	4	11,900	15,700	19,500	8,050	9,790	11,500	22	25	28	20,600	22,000	23,400	17,500	18,600	19,900
Chesterfield	3	4	5	10,700	13,500	16,300	8,110	9,840	11,600	34	38	41	21,400	22,700	24,000	17,500	18,800	20,200
Derbyshire Dales	5	6	7	16,400	20,100	23,700	8,520	10,200	13,400	23	26	29	23,200	25,500	27,700	15,500	17,100	18,700
Erewash	4	5	6	12,400	15,000	17,600	8,540	10,700	14,000	42	46	50	21,500	22,700	23,900	17,400	19,000	20,100
High Peak	5	6	7	14,500	17,600	20,600	8,620	10,400	12,600	34	37	41	23,600	25,000	26,300	18,500	20,000	22,400
North East Derbyshire	4	5	6	10,900	13,200	15,600	8,510	9,490	11,900	34	38	41	20,800	22,100	23,400	15,900	17,700	19,200
South Derbyshire	3	4	5	13,900	17,000	20,000	10,300	12,300	15,500	34	37	40	25,600	27,300	29,000	19,200	20,500	21,800
Leicestershire County	37	40	42	16,800	18,100	19,400	10,100	11,100	11,800	249	258	267	24,600	25,100	25,700	19,500	20,100	20,600
Blaby	5	6	7	14,900	17,900	20,900	11,500	13,000	17,100	38	42	45	22,100	23,400	24,600	18,000	19,700	20,800
Charnwood	8	9	10	15,100	18,200	21,300	8,540	10,000	11,700	58	62	67	23,900	25,000	26,100	19,500	20,300	21,400
Harborough	6	7	8	16,200	20,100	23,900	8,820	10,700	12,500	32	35	39	25,600	27,200	28,900	18,200	20,100	21,500
Hinckley and Bosworth	5	6	7	13,600	16,800	19,900	9,020	11,100	12,200	39	42	46	24,000	25,300	26,600	18,700	20,200	22,100
Melton	3	4	5	15,800	20,000	24,100	9,000	11,300	15,900	17	19	22	23,700	27,000	30,400	18,000	19,200	21,500
North West Leicestershire	4	5	6	13,600	16,700	19,700	8,420	9,570	12,100	32	35	38	24,100	25,500	26,900	19,100	21,200	22,600
Oadby and Wigston	3	3	4	12,800	16,500	20,200	7,760	11,900	13,700	20	23	25	21,300	23,000	24,700	17,800	19,300	21,100
Lincolnshire County	36	39	42	17,300	18,600	19,900	10,100	10,600	11,700	253	262	271	21,500	22,000	22,600	17,100	17,600	18,100
Boston	2	3	4	15,400	20,000	24,500	8,690	12,000	15,400	24	27	30	17,800	19,100	20,300	14,900	16,000	17,400
East Lindsey	7	8	9	17,100	20,500	24,000	9,310	10,600	13,200	38	42	45	18,200	19,300	20,400	15,100	16,000	17,000
Lincoln	3	4	5	9,950	14,600	19,300	7,760	9,100	10,600	29	32	35	19,500	20,700	22,000	16,200	17,400	18,600
North Kesteven	5	6	7	14,800	17,300	19,800	8,570	12,300	15,100	37	41	44	22,300	23,600	25,000	17,800	19,600	20,700
South Holland	4	5	5	15,700	19,400	23,100	9,500	11,400	15,200	28	31	34	19,700	21,000	22,300	15,700	17,000	18,300
South Kesteven	8	9	10	17,200	20,000	22,700	10,100	11,800	14,000	50	55	59	23,400	25,100	26,900	17,600	18,500	19,800
West Lindsey	4	5	5	13,200	16,400	19,500	5,840	8,950	12,200	31	34	37	21,400	22,900	24,500	16,300	18,100	19,700
Northamptonshire County	36	38	41	17,000	18,200	19,300	10,800	11,800	12,700	279	289	298	24,200	24,700	25,300	18,300	19,000	19,400
Corby	1	2	3	10,500	13,800	17,100	9,060	11,700	15,300	24	27	30	19,700	21,200	22,700	16,700	18,300	19,700
Daventry	5	6	7	17,800	21,400	25,000	9,440	11,700	14,600	27	29	32	26,500	28,500	30,500	17,800	20,500	22,500
East Northamptonshire	4	5	6	15,100	18,200	21,300	8,520	11,400	13,700	31	34	37	25,300	27,000	28,800	18,000	19,900	21,800
Kettering	3	4	5	13,700	16,900	20,100	8,660	10,500	13,000	37	40	44	22,500	23,800	25,100	17,500	19,300	20,400
Northampton	10	11	12	17,300	19,400	21,500	12,000	13,300	15,100	88	93	99	22,600	23,400	24,300	18,100	19,000	19,700
South Northamptonshire	6	7	8	13,700	16,400	19,100	8,080	9,490	11,800	33	36	40	26,700	28,600	30,500	18,000	19,700	21,400
Wellingborough	2	3	4	13,100	16,800	20,400	8,520	13,300	16,200	26	28	31	20,600	22,100	23,700	15,900	17,300	18,500
Nottinghamshire County	37	40	43	16,100	17,300	18,500	9,790	10,500	11,200	283	292	302	23,400	24,000	24,500	18,200	18,600	19,200
Ashfield	4	5	6	12,900	15,300	17,600	9,530	11,100	13,600	41	45	49	19,000	19,900	20,900	16,400	17,500	18,300
Bassetlaw	4	5	6	13,600	16,800	20,000	9,250	11,700	13,400	38	42	45	21,500	23,000	24,400	17,200	18,300	19,000
Broxtowe	3	4	5	13,500	17,900	22,400	7,870	10,700	11,900	38	41	45	22,600	24,300	26,000	17,700	19,100	20,400
Gedling	5	6	7	13,800	16,500	19,300	8,680	9,860	11,700	38	42	45	21,900	23,100	24,400	17,700	18,900	20,100
Mansfield	4	5	6	10,700	12,500	14,200	8,260	10,300	12,100	35	39	42	20,000	21,100	22,300	16,700	17,900	18,800
Newark and Sherwood	6	7	8	15,100	18,400	21,700	8,060	10,200	12,400	38	41	45	23,500	25,200	26,800	16,900	18,000	19,800
Rushcliffe	6	7	8	17,900	21,800	25,700	7,870	11,000	13,400	39	43	46	29,300	31,100	32,900	21,000	22,600	24,000
West Midlands	256	263	270	16,500	17,000	17,500	9,880	10,100	10,400	1,990	2,010	2,030	23,300	23,400	23,600	18,600	18,800	19,000
Herefordshire UA	14	16	17	15,200	17,000	18,700	9,450	10,500	11,400	64	68	73	20,200	21,100	22,100	16,500	17,400	18,300
Shropshire UA	21	23	25	15,800	17,400	19,100	9,260	10,100	11,100	105	111	117	22,100	22,900	23,700	17,100	17,800	18,700
Stoke-on-Trent UA	6	8	9	12,300	14,100	15,900	8,950	10,700	12,500	78	84	89	19,700	20,400	21,200	17,200	18,000	18,500
Telford and Wrekin UA	7	8	9	11,200	13,100	15,000	7,940	8,950	10,700	60	65	69	21,700	22,700	23,700	18,000	19,000	20,000
Staffordshire County	41	44	47	15,600	16,700	17,900	9,560	10,400	11,200	319	329	339	23,200	23,700	24,200	18,400	18,900	19,400
Cannock Chase	4	4	5	12,900	15,300	17,700	9,530	11,600	14,700	33	36	40	20,300	21,600	22,900	17,100	18,700	19,900
East Staffordshire	4	5	6	12,600	15,800	19,100	7,990	9,230	10,600	42	46	50	22,000	23,500	25,000	17,000	18,300	19,700
Lichfield	5	6	7	18,700	23,000	27,200	11,600	12,900	15,200	33	36	39	27,000	28,900	30,700	19,600	20,800	22,500
Newcastle-under-Lyme	5	6	7	13,400	16,000	18,700	8,550	11,300	13,400	40	44	48	21,200	22,400	23,500	17,300	18,400	19,400
South Staffordshire	5	6	7	14,400	18,700	23,100	6,740	8,950	10,800	42	46	50	21,100	22,400	23,700	16,600	17,300	18,700
Stafford	6	7	8	13,600	15,900	18,100	8,450	10,700	12,100	46	50	54	23,600	24,900	26,100	17,800	18,800	20,200
Staffordshire Moorlands	6	7	8	12,400	14,700	17,000	8,390	10,200	11,700	35	39	42	22,500	23,800	25,200	19,000	20,800	22,200
Tamworth	2	3	3	9,350	12,200	15,100	7,880	8,650	11,900	28	32	35	20,900	22,300	23,800	17,900	19,200	20,400
Warwickshire County	30	32	35	16,400	18,100	19,800	9,070	9,730	10,600	220	228	236	26,200	26,900	27,500	20,000	20,500	21,000
North Warwickshire	3	3	4	11,300	14,600	17,800	8,170	9,890	14,700	22	25	27	22,300	23,900	25,400	18,500	20,100	21,600
Nuneaton and Bedworth	4	5	6	9,930	15,000	20,100	8,400	9,650	12,300	46	50	54	22,000	23,100	24,100	19,000	20,300	21,300
Rugby	5	5	6	12,800	15,500	18,200	8,180	9,640	11,500	42	46	49	25,100	26,500	27,900	20,000	21,600	22,900
Stratford-on-Avon	8	10	11	15,700	18,700	21,600	7,660	9,350	10,800	45	48	52	27,100	28,800	30,600	18,000	19,000	20,400
Warwick	7	9	10	18,500	22,400	26,200	8,580	10,200	12,000	55	59	64	28,500	30,000	31,500	20,400	21,700	23,500
West Midlands Metropolitan County	93	97	101	16,200	17,000	17,700	9,890	10,300	10,600	891	908	925	22,500	22,700	23,000	18,400	18,700	18,900
Birmingham	32	35	37	17,600	19,000	20,500	9,400	10,200	10,800	323	333	343	22,400	22,900	23,300	18,300	18,800	19,200
Coventry	9	10	11	12,800	14,500	16,300	8,590	9,960	11,000	102	108	114	21,800	22,700	23,600	17,800	18,800	19,400
Dudley	11	13	14	14,300	16,400	18,400	9,870	11,000	12,300	107	113	119	22,200	23,000	23,700	18,600	19,400	20,200
Sandwell	9	10	11	11,000	12,400	13,700	8,610	9,420	10,300	96	102	107	19,800	20,400	21,100	17,300	17,800	18,300
Solihull	9	11	12	18,600	21,600	24,600	9,300	11,600	13,900	75	80	85	26,900	28,000	29,200	20,100	21,300	22,300
Walsall	8	9	10	12,800	14,600	16,500	9,530	10,700	12,400	86	91	96	21,100	21,900	22,700	17,500	18,600	19,200
Wolverhampton	8	10	11	12,900	14,900	16,900	8,700	9,860	11,100	76	82	87	19,600	20,400	21,200	16,300	17,100	17,900
Worcestershire County	33	35	38	15,800	17,400	19,000	9,090	9,860	10,400	208	216	224	24,100	24,900	25,600	18,500	19,100	19,600
Bromsgrove	6	7	8	17,900	23,800	29,700	8,250	10,200	12,800	35	38	42	25,300	26,900	28,500	18,900	20,400	22,000
Malvern Hills	5	6	7	15,700	20,200	24,700	8,190	10,100	13,400	21	23	26	23,900	25,900	28,000	17,600	19,300	20,100
Redditch	3	4	5	10,000	12,700	15,300	6,840	9,090	11,500	31	34	38	20,300	21,500	22,600	17,100	18,500	19,800
Worcester	4	5	6	11,600	14,900	18,100	8,600	10,200	12,800	36	39	43	23,400	25,600	27,900	18,800	20,100	21,700
Wychavon	8	9	10	14,200	16,700	19,200	8,430	9,880	10,800	43	47	51	25,100	26,900	28,600	17,800	19,300	20,400
Wyre Forest	4	5	6	10,500	12,900	15,200	7,660	8,640	11,100	30	34	37	19,800	21,600	23,400	15,900	16,800	18,100

3.14a Income and tax by borough and district or unitary authority, 2011-12 - Confidence Intervals

Taxpayers only

continued

Region

Numbers: thousands; Amounts: £ million; Means and Medians: £

	Pension income									Total income								
	No. of individuals			Mean			Median			No. of individuals			Mean			Median		
	Lower 95% CI	Central Estimate	Upper 95% CI	Lower 95% CI	Central Estimate	Upper 95% CI	Lower 95% CI	Central Estimate	Upper 95% CI	Lower 95% CI	Central Estimate	Upper 95% CI	Lower 95% CI	Central Estimate	Upper 95% CI	Lower 95% CI	Central Estimate	Upper 95% CI
East Midlands	560	574	588	13,300	13,500	13,700	11,600	11,700	11,800	2,140	2,170	2,190	25,400	25,600	25,800	19,200	19,300	19,500
Derby UA	22	26	29	12,700	13,500	14,300	11,300	11,900	12,600	103	109	115	23,500	24,400	25,400	17,800	18,700	19,600
Leicester UA	16	18	21	10,100	11,000	11,800	9,200	10,700	11,400	118	124	130	20,900	21,600	22,200	16,900	17,400	18,000
Nottingham UA	18	20	23	11,400	12,200	13,100	10,600	11,500	12,300	98	104	110	21,600	22,300	23,100	16,600	17,300	18,000
Rutland UA	6	7	9	15,100	17,300	19,500	11,500	12,700	15,900	17	19	21	30,700	33,600	36,500	21,700	23,800	25,600
Derbyshire County	104	110	116	13,100	13,500	13,900	11,500	11,700	12,100	371	382	392	25,300	25,700	26,200	19,200	19,700	20,000
Amber Valley	15	17	20	12,600	13,700	14,800	10,900	11,600	12,500	54	59	63	24,600	25,700	26,800	18,900	20,300	21,100
Bolsover	7	9	11	10,600	11,700	12,800	10,100	11,200	12,100	29	32	35	21,600	22,800	24,100	17,500	18,400	19,500
Chesterfield	11	13	15	10,900	12,000	13,000	10,100	11,500	12,400	44	48	52	22,600	23,600	24,700	18,000	19,100	20,000
Derbyshire Dales	12	14	16	14,700	16,100	17,600	11,300	12,600	14,000	35	38	41	28,400	30,300	32,300	18,800	20,300	21,900
Erewash	13	15	17	11,000	12,200	13,300	10,400	10,900	11,800	54	58	63	22,700	23,700	24,700	17,800	18,800	20,100
High Peak	11	14	16	13,000	14,200	15,400	11,400	12,600	13,700	46	50	53	25,600	26,800	28,000	19,500	20,900	22,800
North East Derbyshire	14	16	19	12,600	13,600	14,700	11,000	11,700	12,700	46	50	54	23,200	24,500	25,800	17,100	18,300	19,700
South Derbyshire	10	12	14	12,700	14,100	15,500	11,500	12,500	14,100	43	47	51	27,200	28,600	30,100	20,100	21,400	22,600
Leicestershire County	85	90	96	13,400	13,900	14,400	11,500	11,900	12,500	325	335	345	26,900	27,500	28,000	20,500	20,900	21,500
Blaby	11	13	15	11,300	12,500	13,700	10,400	11,100	12,000	47	51	55	24,600	25,700	26,900	19,800	20,900	22,200
Charnwood	17	19	22	12,900	13,900	15,000	10,600	11,800	12,900	74	78	83	26,300	27,400	28,400	20,200	20,900	22,000
Harborough	13	15	17	13,500	14,800	16,100	11,200	12,000	13,300	45	48	52	29,100	30,600	32,100	20,400	22,000	23,000
Hinckley and Bosworth	14	16	18	12,200	13,500	14,700	10,300	11,500	12,800	51	55	59	26,000	27,100	28,300	19,500	21,100	22,400
Melton	6	8	9	13,300	15,100	16,900	10,100	11,100	14,700	24	27	29	26,400	29,400	32,400	19,100	20,900	22,400
North West Leicestershire	9	11	13	12,400	13,600	14,700	11,600	13,000	13,700	41	45	48	25,900	27,200	28,500	19,800	21,200	22,600
Oadby and Wigston	7	9	10	13,000	14,400	15,900	11,300	12,600	13,500	27	30	34	23,400	24,900	26,400	18,000	19,300	20,900
Lincolnshire County	106	112	118	12,800	13,200	13,600	11,200	11,600	11,800	341	352	362	23,900	24,400	24,900	18,200	18,600	18,900
Boston	7	9	10	10,800	12,100	13,500	10,100	10,900	11,900	31	34	37	19,900	21,100	22,200	15,600	16,700	17,900
East Lindsey	20	23	26	12,000	12,800	13,600	10,300	11,200	12,300	56	60	65	22,200	23,200	24,200	16,600	17,700	18,700
Lincoln	8	11	13	11,900	13,100	14,400	10,600	11,700	12,900	37	41	45	20,800	22,000	23,200	16,200	17,400	18,600
North Kesteven	17	19	22	12,600	13,600	14,600	10,700	11,700	13,200	51	55	59	24,800	25,900	27,100	19,700	20,700	22,000
South Holland	9	11	13	11,700	12,900	14,000	10,700	11,400	13,500	38	41	45	22,000	23,200	24,300	16,800	17,900	18,900
South Kesteven	21	24	27	12,700	13,500	14,400	11,000	11,600	12,000	71	76	81	25,200	26,600	28,000	18,200	18,900	20,100
West Lindsey	13	16	18	12,600	13,800	14,900	11,000	11,800	13,300	41	44	48	25,000	26,300	27,600	18,900	20,500	21,700
Northamptonshire County	75	80	85	13,200	13,700	14,300	11,100	11,600	12,300	346	357	367	26,600	27,300	28,000	19,600	20,000	20,400
Corby	5	7	8	10,700	12,300	13,900	9,140	11,000	12,500	28	31	34	21,000	22,300	23,600	17,400	18,600	20,000
Daventry	8	10	12	14,300	15,900	17,600	10,700	12,400	13,400	36	39	42	30,300	32,300	34,400	20,300	22,500	23,900
East Northamptonshire	10	12	14	13,300	14,600	16,000	10,900	12,400	13,800	40	44	47	28,100	29,700	31,400	20,400	21,900	23,200
Kettering	9	11	13	12,400	13,700	14,900	10,300	11,400	13,200	45	49	53	24,400	25,600	26,800	18,800	19,900	20,900
Northampton	17	20	22	11,900	12,800	13,700	10,700	11,600	12,500	106	112	118	24,200	24,900	25,700	18,900	19,600	20,300
South Northamptonshire	11	13	15	13,200	14,800	16,500	10,300	11,800	12,900	44	47	51	29,600	33,600	37,500	19,900	21,400	23,200
Wellingborough	6	8	10	10,400	11,700	12,900	8,540	10,600	12,400	31	35	38	22,900	24,300	25,700	17,200	18,300	19,300
Nottinghamshire County	104	111	117	13,200	13,600	14,000	11,600	11,900	12,300	374	385	396	25,100	25,600	26,100	18,800	19,200	19,600
Ashfield	13	15	18	10,800	11,600	12,400	10,300	11,500	12,300	53	57	62	20,100	20,900	21,800	16,600	17,500	18,200
Bassetlaw	14	16	19	11,700	12,700	13,700	10,600	11,000	12,200	51	55	59	23,400	24,600	25,800	17,600	18,600	19,400
Broxtowe	11	13	15	12,400	13,600	14,700	11,300	12,400	13,400	48	52	56	24,300	25,800	27,300	18,800	19,900	21,200
Gedling	13	16	18	12,900	14,000	15,100	10,500	11,600	12,900	52	56	61	23,400	24,500	25,700	18,100	19,400	20,400
Mansfield	13	15	17	12,300	13,300	14,400	10,900	11,900	12,900	47	51	55	21,100	22,000	23,000	17,100	17,900	18,600
Newark and Sherwood	17	19	22	12,200	13,300	14,300	11,200	11,900	12,700	52	56	61	26,100	27,500	28,900	18,300	19,600	20,700
Rushcliffe	14	16	18	15,200	16,600	18,100	12,400	14,400	15,700	53	57	61	31,900	33,500	35,000	22,300	23,600	24,900
West Midlands	641	656	671	13,300	13,500	13,600	11,600	11,800	12,000	2,530	2,560	2,590	25,200	25,400	25,600	19,200	19,400	19,600
Herefordshire UA	29	32	35	13,200	14,100	14,900	11,100	11,900	12,800	91	96	101	24,200	25,100	26,000	18,100	18,900	19,900
Shropshire UA	46	49	53	14,000	14,600	15,300	11,700	12,300	12,900	148	155	162	25,500	26,200	27,000	18,700	19,500	20,100
Stoke-on-Trent UA	21	24	27	9,850	10,500	11,200	10,100	10,700	11,400	98	104	110	19,900	20,600	21,200	16,700	17,400	18,000
Telford and Wrekin UA	15	18	21	11,700	12,600	13,500	11,200	12,000	12,500	74	79	84	23,200	24,000	24,900	18,200	19,100	20,000
Staffordshire County	116	122	129	13,300	13,700	14,100	11,600	12,000	12,300	417	428	440	25,500	25,900	26,400	19,300	19,700	20,200
Cannock Chase	8	10	12	10,900	12,100	13,200	9,920	10,900	12,100	41	45	49	21,600	22,700	23,800	17,700	18,800	19,700
East Staffordshire	13	15	17	12,700	13,900	15,100	11,000	12,200	12,700	54	58	62	23,800	25,100	26,300	17,900	19,200	20,400
Lichfield	13	16	18	13,800	15,000	16,100	11,200	12,100	12,700	47	50	54	29,900	31,600	33,400	20,700	22,300	23,700
Newcastle-under-Lyme	14	16	19	11,000	12,100	13,100	9,680	11,300	12,100	53	57	61	23,200	24,300	25,300	17,700	18,600	19,400
South Staffordshire	17	19	22	12,700	13,700	14,700	10,600	11,300	12,500	55	59	64	25,000	26,200	27,400	18,200	19,300	20,300
Stafford	19	22	24	14,800	15,800	16,800	13,000	14,000	15,500	63	68	72	26,800	28,100	29,400	19,800	20,800	21,700
Staffordshire Moorlands	14	17	19	12,300	13,200	14,200	11,000	12,200	13,000	49	53	57	23,900	25,000	26,100	19,000	20,600	21,500
Tamworth	6	8	9	10,400	11,800	13,100	8,880	11,800	12,800	34	38	41	21,700	23,000	24,200	18,200	19,300	20,500
Warwickshire County	78	83	88	14,400	15,000	15,600	11,700	12,200	12,900	288	297	307	28,700	29,300	30,000	20,800	21,400	21,900
North Warwickshire	6	8	10	10,900	12,300	13,800	10,600	11,500	13,600	28	31	34	24,500	25,900	27,400	19,700	20,900	22,500
Nuneaton and Bedworth	15	18	20	10,800	11,700	12,500	10,300	11,200	11,700	59	64	68	22,600	23,600	24,700	18,800	19,800	20,800
Rugby	14	16	19	13,800	14,900	16,000	11,400	12,300	13,500	56	60	65	26,200	27,400	28,600	20,100	21,600	22,600
Stratford-on-Avon	19	22	24	16,400	17,800	19,200	11,800	13,000	14,400	62	67	71	31,800	33,400	35,000	20,600	21,400	22,400
Warwick	17	19	22	14,900	16,100	17,300	12,000	13,300	14,200	71	76	81	32,000	33,400	34,800	22,500	24,000	25,200
West Midlands Metropolitan County	232	241	250	12,300	12,600	12,800	11,300	11,500	11,800	1,090	1,110	1,130	23,800	24,100	24,300	18,600	18,900	19,000
Birmingham	76	81	87	11,800	12,300	12,700	10,800	11,200	11,700	391	403	414	24,000	24,400	24,800	18,400	18,800	19,100
Coventry	26	29	32	12,400	13,100	13,800	11,700	12,300	13,000	127	134	140	22,600	23,400	24,100	18,100	18,900	19,400
Dudley	30	33	37	11,800	12,500	13,300	11,000	11,700	12,400	135	141	148	23,300	24,000	24,600	18,900	19,500	20,300
Sandwell	17	20	23	9,460	10,200	11,000	9,400	10,400	11,300	112	119	125	20,300	20,800	21,400	17,100	17,800	18,300
Solihull	27	30	33	14,700	15,600	16,500	12,100	12,800	14,300	100	105	111	29,400	30,500	31,500	21,300	22,200	23,200
Walsall	22	26	29	11,200	12,000	12,800	10,300	11,000	12,000	105	111	117	22,400	23,100	23,800	17,800	18,600	19,300
Wolverhampton	19	22	25	11,000	11,900	12,700	10,400	10,900	11,400	93	99	105	21,300	22,000	22,700	16,800	17,700	18,300
Worcestershire County	81	86	92	13,700	14,200	14,700	11,600	12,000	12,400	279	288	297	26,800	27,500	28,100	19,700	20,100	20,500
Bromsgrove	15	17	19	14,100	15,300	16,400	11,800	12,400	13,400	47	51	55	29,700	31,300	32,800	21,000	22,200	23,400
Malvern Hills	11	13	15	14,200	15,500	16,700	11,800	12,800	14,600	32	35	38	28,400	30,300	32,100	19,700	20,900	22,600
Redditch	8	10	12	10,500	11,800	13,100	9,740	10,500	11,300	38	42	45	21,600	22,700	23,700	18,000	19,400	20,200
Worcester	10	13	15	11,800	12,900	14,000	10,900	11,800	12,600	47	51	55	24,000	25,800	27,600	18,500	19,700	20,600
Wychavon	17	19	21	14,000	15,100	16,200	11,200	12,600	13,300	59	64	68	28,200	29,700	31,200	19,400	20,500	21,500
Wyre Forest	13	15	17	12,300	13,400	14,400	10,700	11,400	12,500	41	45	49	22,500	24,000	25,500	16,600	17,700	19,200

3.14a Income and tax by borough and district or unitary authority, 2011-12 - Confidence Intervals

Taxpayers only

continued

Numbers: thousands; Amounts: £ million; Means and Medians: £

Region	Total tax											
	No. of individuals			Mean			Median			Amount		
	Lower 95% CI	Central Estimate	Upper 95% CI	Lower 95% CI	Central Estimate	Upper 95% CI	Lower 95% CI	Central Estimate	Upper 95% CI	Lower 95% CI	Central Estimate	Upper 95% CI
East Midlands	2,140	2,170	2,190	3,880	3,940	4,010	2,140	2,180	2,220	8,390	8,540	8,700
Derby UA	103	109	115	3,220	3,550	3,880	1,860	2,060	2,240	349	388	426
Leicester UA	118	124	130	2,690	2,840	2,990	1,780	1,890	1,980	329	352	375
Nottingham UA	98	104	110	2,890	3,120	3,340	1,710	1,810	2,020	298	325	352
Rutland UA	17	19	21	5,320	6,380	7,440	2,400	2,780	3,320	101	121	142
Derbyshire County	371	382	392	3,780	3,910	4,040	2,150	2,220	2,310	1,430	1,490	1,550
Amber Valley	54	59	63	3,570	3,890	4,210	2,150	2,340	2,540	207	228	250
Bolsover	29	32	35	2,800	3,110	3,420	1,820	2,060	2,260	88	100	113
Chesterfield	44	48	52	2,990	3,270	3,540	1,850	2,170	2,390	140	157	173
Derbyshire Dales	35	38	41	4,810	5,510	6,210	1,990	2,210	2,570	182	210	237
Erewash	54	58	63	3,020	3,280	3,540	1,850	2,110	2,310	172	191	209
High Peak	46	50	53	3,800	4,120	4,450	2,190	2,420	2,700	185	205	224
North East Derbyshire	46	50	54	3,240	3,630	4,030	1,690	1,990	2,240	159	181	203
South Derbyshire	43	47	51	4,260	4,670	5,070	2,320	2,510	2,780	198	221	244
Leicestershire County	325	335	345	4,220	4,380	4,530	2,380	2,480	2,580	1,410	1,470	1,520
Blaby	47	51	55	3,510	3,800	4,090	2,280	2,520	2,740	177	195	213
Charnwood	74	78	83	4,040	4,350	4,670	2,350	2,530	2,650	313	341	369
Harborough	45	48	52	4,860	5,320	5,780	2,300	2,550	2,790	233	257	281
Hinckley and Bosworth	51	55	59	3,900	4,220	4,530	2,180	2,490	2,790	212	233	254
Melton	24	27	29	4,120	5,040	5,970	2,120	2,390	2,770	108	134	159
North West Leicestershire	41	45	48	3,900	4,270	4,630	2,270	2,580	2,850	172	191	210
Oadby and Wigston	27	30	34	3,350	3,770	4,190	1,940	2,230	2,470	100	115	129
Lincolnshire County	341	352	362	3,460	3,620	3,770	1,940	2,030	2,120	1,210	1,270	1,330
Boston	31	34	37	2,550	2,860	3,170	1,500	1,670	1,960	85	97	109
East Lindsey	56	60	65	2,990	3,270	3,550	1,610	1,820	1,970	178	198	217
Lincoln	37	41	45	2,610	2,900	3,200	1,580	1,820	2,030	105	119	133
North Kesteven	51	55	59	3,550	3,850	4,150	2,180	2,390	2,630	190	211	231
South Holland	38	41	45	2,980	3,300	3,620	1,720	1,930	2,170	121	137	152
South Kesteven	71	76	81	3,850	4,400	4,950	1,920	2,140	2,320	292	335	378
West Lindsey	41	44	48	3,620	3,980	4,340	2,130	2,280	2,590	158	177	196
Northamptonshire County	346	357	367	4,260	4,480	4,700	2,230	2,330	2,410	1,510	1,600	1,680
Corby	28	31	34	2,690	3,030	3,360	1,780	2,090	2,330	82	95	108
Daventry	36	39	42	5,440	6,160	6,880	2,270	2,750	3,070	212	240	269
East Northamptonshire	40	44	47	4,640	5,170	5,710	2,240	2,560	2,850	201	226	251
Kettering	45	49	53	3,590	3,910	4,230	2,030	2,330	2,490	173	192	210
Northampton	106	112	118	3,460	3,650	3,850	2,130	2,290	2,390	381	408	435
South Northamptonshire	44	47	51	5,240	6,590	7,940	2,330	2,620	2,880	248	312	376
Wellingborough	31	35	38	3,240	3,630	4,020	1,790	1,970	2,220	111	126	141
Nottinghamshire County	374	385	396	3,820	3,970	4,120	2,060	2,140	2,220	1,470	1,530	1,590
Ashfield	53	57	62	2,430	2,610	2,800	1,690	1,840	2,020	136	149	163
Bassetlaw	51	55	59	3,370	3,720	4,060	1,870	2,040	2,260	182	204	225
Broxtowe	48	52	56	3,440	3,980	4,520	2,050	2,280	2,590	175	205	235
Gedling	52	56	61	3,320	3,620	3,930	1,860	2,140	2,370	185	204	224
Mansfield	47	51	55	2,680	2,930	3,170	1,700	1,930	2,060	134	150	166
Newark and Sherwood	52	56	61	4,110	4,570	5,030	1,940	2,170	2,430	230	258	286
Rushcliffe	53	57	61	5,740	6,270	6,810	2,660	2,960	3,190	325	358	390
West Midlands	2,530	2,560	2,590	3,830	3,880	3,940	2,170	2,200	2,230	9,780	9,940	10,100
Herefordshire UA	91	96	101	3,530	3,810	4,090	1,940	2,090	2,230	337	366	395
Shropshire UA	148	155	162	3,850	4,060	4,260	2,030	2,140	2,250	593	629	665
Stoke-on-Trent UA	98	104	110	2,430	2,580	2,730	1,720	1,850	1,980	248	268	288
Telford and Wrekin UA	74	79	84	3,200	3,420	3,640	1,990	2,180	2,330	248	269	291
Staffordshire County	417	428	440	3,900	4,050	4,190	2,180	2,260	2,330	1,670	1,730	1,800
Cannock Chase	41	45	49	2,760	3,020	3,280	1,820	2,100	2,330	121	136	151
East Staffordshire	54	58	62	3,460	3,900	4,340	1,870	2,080	2,360	199	227	254
Lichfield	47	50	54	5,240	5,860	6,480	2,470	2,660	2,950	263	295	328
Newcastle-under-Lyme	53	57	61	3,290	3,590	3,880	1,880	2,080	2,250	185	204	223
South Staffordshire	55	59	64	3,680	4,020	4,360	1,930	2,140	2,320	217	239	261
Stafford	63	68	72	4,300	4,750	5,210	2,210	2,440	2,590	289	321	354
Staffordshire Moorlands	49	53	57	3,320	3,620	3,910	2,150	2,370	2,630	174	193	212
Tamworth	34	38	41	2,830	3,130	3,430	2,020	2,240	2,530	103	118	132
Warwickshire County	288	297	307	4,830	5,030	5,240	2,450	2,560	2,650	1,430	1,500	1,560
North Warwickshire	28	31	34	3,460	3,840	4,230	2,180	2,530	2,790	104	119	134
Nuneaton and Bedworth	59	64	68	2,950	3,220	3,490	2,090	2,300	2,480	184	205	225
Rugby	56	60	65	4,010	4,380	4,750	2,300	2,530	2,770	239	264	289
Stratford-on-Avon	62	67	71	6,010	6,600	7,190	2,330	2,500	2,700	400	440	479
Warwick	71	76	81	5,730	6,180	6,630	2,750	3,070	3,280	432	469	507
West Midlands Metropolitan County	1,090	1,110	1,130	3,410	3,480	3,550	2,070	2,120	2,170	3,780	3,870	3,960
Birmingham	391	403	414	3,480	3,600	3,710	2,040	2,120	2,200	1,390	1,450	1,500
Coventry	127	134	140	3,020	3,200	3,370	1,930	2,070	2,240	399	427	455
Dudley	135	141	148	3,170	3,340	3,510	2,090	2,240	2,360	442	472	501
Sandwell	112	119	125	2,480	2,610	2,740	1,790	1,900	2,050	288	309	330
Solihull	100	105	111	4,980	5,330	5,690	2,500	2,710	2,890	521	562	602
Walsall	105	111	117	3,010	3,190	3,370	1,900	2,040	2,220	331	356	381
Wolverhampton	93	99	105	2,790	2,990	3,180	1,730	1,900	2,040	273	296	319
Worcestershire County	279	288	297	4,310	4,540	4,770	2,210	2,290	2,370	1,240	1,310	1,380
Bromsgrove	47	51	55	5,050	5,540	6,030	2,410	2,650	2,840	257	284	311
Malvern Hills	32	35	38	4,700	5,340	5,970	2,140	2,360	2,610	165	188	211
Redditch	38	42	45	2,780	3,040	3,300	1,960	2,170	2,320	113	127	141
Worcester	47	51	55	3,250	3,980	4,710	2,060	2,260	2,490	162	201	239
Wychavon	59	64	68	4,840	5,390	5,950	2,220	2,360	2,580	306	343	380
Wyre Forest	41	45	49	3,030	3,600	4,170	1,700	1,890	2,100	136	163	190

3.14a Income and tax by borough and district or unitary authority, 2011-12 - Confidence Intervals

Taxpayers only

continued

Region

Numbers: thousands; Amounts: £ million; Means and Medians: £

County and district / unitary authority	Self employment income									Employment income								
	No. of individuals			Mean			Median			No. of individuals			Mean			Median		
	Lower 95% CI	Central Estimate	Upper 95% CI	Lower 95% CI	Central Estimate	Upper 95% CI	Lower 95% CI	Central Estimate	Upper 95% CI	Lower 95% CI	Central Estimate	Upper 95% CI	Lower 95% CI	Central Estimate	Upper 95% CI	Lower 95% CI	Central Estimate	Upper 95% CI
East of England	370	378	386	20,600	21,400	22,100	11,300	11,600	11,800	2,240	2,260	2,290	27,500	27,700	27,900	20,000	20,200	20,300
Bedford UA	7	9	10	17,900	21,000	24,000	9,780	12,400	13,800	55	60	64	25,700	27,000	28,300	19,700	20,800	22,000
Central Bedfordshire UA	15	17	19	16,900	18,800	20,800	10,900	12,700	14,600	102	108	113	27,300	28,400	29,400	20,500	21,400	22,600
Luton UA	9	10	12	13,000	14,800	16,600	9,320	10,500	12,000	67	72	77	21,800	22,700	23,500	18,100	19,100	20,100
Peterborough UA	8	9	10	15,100	17,500	19,800	8,850	10,800	11,900	71	76	81	20,800	21,700	22,600	16,700	17,600	18,400
Southend-on-Sea UA	9	10	12	15,000	17,700	20,400	9,170	10,900	12,500	57	61	66	26,600	28,000	29,300	19,000	20,200	22,200
Thurrock UA	8	9	10	15,500	17,100	18,800	12,700	14,700	16,000	57	62	66	24,400	25,500	26,600	19,800	20,900	22,600
Cambridgeshire County	40	42	45	19,500	21,400	23,200	10,300	11,000	12,000	245	254	262	26,900	27,700	28,500	19,900	20,600	21,100
Cambridge	6	7	8	15,800	20,300	24,800	5,940	8,040	9,330	45	49	53	28,100	29,800	31,600	20,700	22,100	23,900
East Cambridgeshire	6	7	8	14,400	17,600	20,900	9,970	11,200	13,600	29	33	36	24,400	27,200	29,900	19,100	20,600	22,000
Fenland	5	6	6	13,400	16,100	18,800	9,210	10,600	12,300	33	36	40	20,400	21,600	22,900	17,000	18,000	19,600
Huntingdonshire	9	11	12	17,300	20,200	23,000	9,730	11,300	13,000	67	72	76	24,800	25,900	27,000	18,300	19,400	20,300
South Cambridgeshire	11	13	14	22,700	27,400	32,100	10,900	13,500	15,600	60	64	68	29,900	32,000	34,000	21,000	22,700	24,000
Essex County	90	94	98	19,800	21,200	22,500	11,600	12,400	13,000	525	538	550	29,100	29,700	30,200	20,300	20,800	21,300
Basildon	10	11	13	15,800	17,500	19,200	12,500	14,200	15,500	66	71	76	27,300	28,600	29,900	19,600	20,800	22,300
Braintree	8	10	11	19,300	27,300	35,300	10,700	13,100	14,400	56	60	65	27,700	29,200	30,700	20,100	21,500	23,100
Brentwood	4	5	6	15,800	19,300	22,900	10,400	12,400	16,300	26	29	32	37,000	40,100	43,300	21,700	25,000	27,600
Castle Point	4	5	6	13,800	16,100	18,500	10,500	13,000	14,200	26	29	32	24,700	26,600	28,500	19,400	20,800	22,600
Chelmsford	9	11	12	20,100	24,000	28,000	10,100	12,200	14,000	65	69	73	30,700	32,400	34,000	21,700	22,800	24,100
Colchester	9	11	12	13,900	16,200	18,400	8,590	9,820	12,100	65	69	74	25,200	26,300	27,500	19,100	20,200	21,700
Epping Forest	9	11	12	22,700	27,200	31,800	10,700	12,800	16,100	45	48	52	31,800	35,300	38,700	18,900	20,400	22,400
Harlow	3	4	5	12,300	14,600	17,000	9,900	12,000	13,800	30	33	36	23,300	24,700	26,100	20,100	21,500	23,100
Maldon	4	5	6	16,000	19,400	22,900	9,000	11,200	14,200	21	24	26	25,300	28,400	31,600	16,400	18,100	21,900
Rochford	5	6	7	8,710	17,400	26,200	8,220	9,710	11,500	30	33	36	25,900	27,700	29,500	18,300	19,500	20,900
Tendring	7	8	10	14,700	16,800	18,900	11,100	13,000	14,900	37	40	44	21,100	22,400	23,800	15,800	17,600	18,900
Uttlesford	7	8	9	24,500	29,700	35,000	9,530	12,600	15,200	28	31	34	33,700	36,400	39,100	20,000	21,600	24,900
Hertfordshire County	76	80	83	25,600	28,000	30,300	11,200	11,600	12,300	449	460	471	31,900	32,600	33,200	22,100	22,600	23,000
Broxbourne	6	7	8	14,500	20,900	27,400	9,820	11,200	15,100	35	38	41	24,600	26,200	27,700	19,800	20,800	22,200
Dacorum	9	10	11	19,800	24,600	29,500	10,500	11,800	14,000	56	60	64	31,100	32,900	34,600	20,900	22,300	23,800
East Hertfordshire	9	11	12	20,200	25,200	30,200	9,670	11,300	12,300	55	59	63	33,500	35,400	37,200	21,700	23,300	24,500
Hertsmere	8	9	10	27,000	38,800	50,600	11,000	13,300	16,700	36	40	43	30,100	32,400	34,700	19,700	21,800	23,100
North Hertfordshire	8	9	11	20,100	26,000	31,900	9,740	10,900	12,100	47	51	55	29,500	31,500	33,500	20,200	22,500	24,500
St. Albans	9	10	11	36,800	47,500	58,300	9,520	10,700	12,900	55	59	62	39,700	41,800	44,000	23,800	25,800	27,500
Stevenage	3	4	5	13,700	16,300	18,800	10,700	14,500	16,200	33	36	40	23,900	25,400	26,800	20,300	22,200	23,700
Three Rivers	7	8	9	21,100	27,400	33,600	10,700	13,000	15,200	32	36	39	32,700	35,200	37,700	20,600	22,200	24,700
Watford	5	6	7	15,900	19,600	23,300	11,500	15,100	16,900	37	40	44	26,600	28,100	29,700	21,300	23,000	24,700
Welwyn Hatfield	5	6	8	14,200	18,500	22,800	8,690	9,860	12,500	37	41	44	28,300	30,800	33,300	19,800	21,500	23,100
Norfolk County	49	52	55	16,200	18,200	20,300	9,690	10,300	11,200	294	304	313	22,000	22,500	22,900	17,500	18,100	18,400
Breckland	6	7	9	12,800	15,300	17,800	8,250	9,680	11,300	43	47	51	20,700	21,800	23,000	16,100	17,200	18,300
Broadland	7	9	10	14,500	18,100	21,800	8,950	10,200	12,600	41	45	48	22,200	23,500	24,700	17,500	18,700	20,100
Great Yarmouth	4	5	6	11,300	14,100	16,900	8,050	10,100	11,600	29	32	35	20,300	21,700	23,100	16,500	17,800	19,000
Kings Lynn and West Norfolk	7	8	9	15,900	18,500	21,100	9,250	11,600	13,100	48	52	56	20,200	21,200	22,200	16,400	17,300	18,200
North Norfolk	6	7	8	14,100	17,000	19,900	8,610	10,700	12,900	28	31	34	19,100	20,600	22,000	15,500	16,600	18,400
Norwich	5	6	7	15,200	18,400	21,600	8,680	10,000	13,800	45	49	53	21,800	23,000	24,200	17,600	18,700	19,600
South Norfolk	8	10	11	13,500	23,000	32,500	9,120	11,000	13,600	44	48	52	23,400	24,700	26,000	18,100	19,000	20,000
Suffolk County	44	46	49	17,500	18,700	19,900	10,500	11,400	12,100	259	268	277	24,100	24,700	25,300	18,200	18,800	19,200
Babergh	7	8	9	16,200	19,300	22,400	9,180	11,200	14,100	31	35	38	27,400	29,900	32,300	19,800	21,600	23,500
Forest Heath	3	4	5	14,900	18,500	22,100	9,760	12,500	15,800	19	21	24	20,400	21,900	23,500	17,100	18,700	20,000
Ipswich	5	6	7	12,800	14,900	17,100	9,830	13,000	14,300	47	51	55	21,500	22,600	23,700	17,200	18,400	19,500
Mid Suffolk	6	7	8	15,600	18,200	20,700	9,240	11,900	15,100	32	35	38	24,300	26,200	28,100	17,400	19,900	22,000
St. Edmundsbury	5	6	7	16,300	20,500	24,700	9,010	10,400	12,200	40	43	47	23,300	24,700	26,100	17,900	18,600	19,400
Suffolk Coastal	8	9	11	16,700	20,000	23,300	9,390	11,200	12,100	42	46	50	24,300	26,000	27,700	17,700	18,500	19,700
Waveney	4	5	6	15,600	18,800	21,900	9,810	10,800	12,700	34	37	40	20,100	21,400	22,700	15,400	16,300	17,600
London	562	572	581	30,100	31,100	32,000	11,200	11,500	11,700	3,150	3,180	3,210	35,800	36,100	36,400	23,100	23,300	23,500
Barking and Dagenham	10	11	13	13,000	14,200	15,300	10,700	12,200	14,000	54	59	63	22,000	22,900	23,900	19,400	20,500	21,800
Barnet	30	32	34	26,000	29,400	32,800	10,600	11,500	12,300	129	136	142	32,200	33,600	34,900	20,600	21,800	22,800
Bexley	12	13	15	15,200	16,800	18,300	12,000	13,600	14,800	82	87	93	26,900	28,000	29,100	21,500	22,600	24,500
Brent	22	24	26	15,400	17,200	18,900	10,100	11,000	11,900	115	121	128	24,900	25,700	26,500	18,600	19,800	20,600
Bromley	20	22	24	20,900	23,100	25,400	10,900	12,700	13,500	118	123	129	33,700	35,000	36,300	23,500	24,700	26,000
Camden	16	18	19	69,500	82,600	95,600	10,900	13,600	16,000	80	84	89	51,500	56,000	60,500	25,500	27,000	29,100
City of London	1	2	2	90,700	116,000	142,000	42,900	68,700	80,200	5	6	7	95,000	113,000	131,000	37,100	44,000	63,900
Croydon	19	21	22	16,300	18,000	19,700	9,620	10,400	11,900	126	133	139	27,800	28,700	29,700	21,800	22,700	23,600
Ealing	22	24	26	17,600	20,000	22,400	9,940	10,600	11,900	123	129	135	29,600	30,700	31,900	20,400	21,300	22,600
Enfield	18	20	21	18,100	20,700	23,400	9,860	10,800	11,700	100	105	111	26,900	27,900	28,900	21,400	22,200	23,200
Greenwich	15	16	18	17,900	20,200	22,600	10,400	11,500	12,800	89	95	100	28,500	29,700	30,900	20,500	22,000	23,300
Hackney	16	18	19	18,500	21,500	24,600	9,740	10,700	11,800	79	84	90	27,900	29,100	30,300	22,000	23,100	24,200
Hammersmith and Fulham	12	13	15	32,400	38,400	44,400	10,300	11,700	13,000	78	83	88	45,800	48,700	51,600	25,100	26,500	27,500
Haringey	20	22	24	21,300	25,100	28,800	10,400	11,100	12,100	87	93	98	30,000	31,600	33,200	20,500	21,600	22,900
Harrow	19	21	22	19,000	22,100	25,200	10,400	11,800	13,100	88	93	98	28,000	29,100	30,200	20,500	21,600	22,900
Havering	15	17	18	17,500	19,100	20,700	12,100	14,100	15,600	87	92	98	29,200	30,600	32,100	22,200	23,200	24,400
Hillingdon	14	16	18	17,200	19,200	21,200	10,600	12,000	13,300	106	112	118	27,500	28,500	29,400	21,700	23,000	24,200
Hounslow	15	17	19	20,500	30,000	39,500	9,500	10,300	11,600	105	111	116	28,900	30,100	31,400	20,800	21,700	22,500
Islington	14	16	17	35,000	42,000	48,900	10,300	12,200	13,300	84	90	95	40,000	42,300	44,500	24,700	26,700	28,400
Kensington and Chelsea	11	12	13	122,000	148,000	174,000	10,400	12,200	16,700	53	57	60	105,000	114,000	124,000	30,600	32,400	34,400
Kingston-upon-Thames	10	12	13	20,100	23,800	27,500	9,670	11,100	12,500	60	65	69	34,700	36,600	38,600	24,200	25,900	27,900
Lambeth	17	19	21	19,600	22,300	25,000	9,340	10,400	11,500	123	129	136	32,400	33,600	34,700	23,200	24,100	24,900
Lewisham	16	18	19	14,600	16,500	18,300	9,990	11,000	12,000	99	104	110	28,300	29,300	30,300	22,100	23,100	24,300
Merton	14	16	17	36,700	44,400	52,100	10,200	11,200	12,300	80	85	90	36,900	38,900	40,900	23,100	24,600	26,100
Newham	18	19	21	12,500	13,300	14,100	10,800	11,400	12,500	102	108	114	21,200	22,000	22,700	17,100	17,800	19,000
Redbridge	19	21	23	16,800	18,500	20,300	10,200	11,200	12,500	93	98	103	28,600	29,700	30,900	21,900	22,800	24,000
Richmond-upon-Thames	14	16	17	31,200	37,800	44,400	9,680	11,200	12,700	74	79	83	52,100	55,300	58,500	28,000	29,900	31,800
Southwark	14	16	18	22,600	26,200	29,800	9,500	10,700	12,000	116	122	128	32,700	33,900	35,100	22,700	23,800	24,900
Sutton	11	12	14	17,500	19,800	22,100	11,100	12,200	13,400	73	78	83	29,300	30,500	31,700	24,000	25,300	26,600
Tower Hamlets	10	12	13	18,000	22,300	26,500	9,530	10,600	12,200	95	101	106	35,000	36,800	38,500	22,500	23,800	25,600
Waltham Forest	21	23	25	13,500	14,400	15,300	10,600	11,700	12,700	90	96	101	24,400	25,200	26,100	20,200	21,100	22,200
Wandsworth	20	22	24	39,200	47,200	55,200	10,500	11,700	12,500	130	136	142	46,500	48,500	50,500	27,600	28,700	30,000
Westminster	13	14	16	93,400	113,000	133,000	13,000	15,600	18,400	83	88	92	68,200	72,800	77,400	27,500	29,400	30,900

3.14a Income and tax by borough and district or unitary authority, 2011-12 - Confidence Intervals

Taxpayers only

continued

Numbers: thousands; Amounts: £ million; Means and Medians: £

Region	Pension income									Total income								
	No. of individuals			Mean			Median			No. of individuals			Mean			Median		
	Lower 95% CI	Central Estimate	Upper 95% CI	Lower 95% CI	Central Estimate	Upper 95% CI	Lower 95% CI	Central Estimate	Upper 95% CI	Lower 95% CI	Central Estimate	Upper 95% CI	Lower 95% CI	Central Estimate	Upper 95% CI	Lower 95% CI	Central Estimate	Upper 95% CI
East of England	766	781	796	14,600	14,700	14,900	12,100	12,300	12,500	2,940	2,970	3,000	29,900	30,100	30,300	20,900	21,100	21,300
Bedford UA	18	21	24	13,700	14,700	15,700	11,700	12,400	13,200	73	78	83	27,800	29,000	30,100	20,300	21,500	22,600
Central Bedfordshire UA	30	33	36	13,800	14,600	15,400	11,500	12,500	13,700	132	138	144	29,300	30,300	31,200	21,700	22,500	23,400
Luton UA	13	15	17	11,200	12,100	13,100	10,400	11,000	11,700	84	89	94	22,300	23,100	23,900	17,900	18,800	19,700
Peterborough UA	13	16	18	12,000	13,000	14,000	10,600	11,400	12,500	84	90	95	22,900	23,700	24,600	17,600	18,500	19,200
Southend-on-Sea UA	18	20	23	13,900	14,900	15,900	11,700	13,200	14,700	76	81	85	28,100	29,300	30,400	19,700	20,900	22,100
Thurrock UA	17	19	22	10,900	11,700	12,600	10,600	11,800	12,400	75	80	85	24,700	25,600	26,600	19,400	20,300	21,600
Cambridgeshire County	74	79	84	14,200	14,800	15,400	11,300	11,800	12,200	313	323	333	29,900	30,700	31,400	21,200	21,700	22,100
Cambridge	9	11	12	15,000	16,700	18,300	11,400	12,600	14,100	54	58	62	31,400	33,200	34,900	21,900	23,600	25,000
East Cambridgeshire	10	12	14	12,900	14,200	15,500	10,400	11,600	12,500	40	44	47	27,100	29,300	31,600	20,200	21,500	22,600
Fenland	12	14	16	11,000	12,000	12,900	9,990	10,700	11,400	44	48	52	22,000	23,100	24,300	17,200	18,300	20,100
Huntingdonshire	20	22	25	14,000	14,900	15,900	11,800	12,900	14,100	85	91	96	27,500	28,600	29,600	20,000	21,100	21,900
South Cambridgeshire	18	20	22	14,700	16,000	17,300	10,800	11,700	12,400	78	83	88	34,400	36,300	38,200	23,000	24,000	25,600
Essex County	188	196	204	14,500	14,900	15,200	12,100	12,400	12,700	702	717	731	31,100	31,600	32,100	21,300	21,700	22,000
Basildon	18	20	23	12,800	13,800	14,800	11,100	11,800	12,900	86	91	96	27,900	29,000	30,100	20,200	21,200	22,100
Braintree	18	21	24	13,100	14,100	15,100	11,300	11,800	12,400	74	79	84	29,900	31,600	33,200	20,600	21,900	23,300
Brentwood	11	13	14	15,200	16,900	18,500	11,800	13,700	15,500	36	39	42	39,100	41,700	44,200	23,900	25,700	28,400
Castle Point	11	13	15	13,200	14,500	15,800	12,100	13,200	14,100	38	41	45	26,000	27,500	29,000	19,400	20,200	21,600
Chelmsford	21	24	27	15,000	16,100	17,300	12,600	13,800	14,200	85	90	95	33,000	34,500	36,000	22,800	24,000	25,000
Colchester	19	22	24	13,200	14,200	15,200	10,800	11,900	13,100	83	88	93	27,200	28,300	29,300	20,300	21,500	22,700
Epping Forest	17	19	22	14,500	15,700	16,900	11,100	12,300	13,700	63	67	72	35,900	38,700	41,500	21,200	22,900	23,900
Harlow	6	8	10	10,100	11,500	12,900	9,830	11,000	12,300	37	40	44	23,800	25,000	26,200	19,500	21,100	22,200
Maldon	8	10	12	13,100	14,600	16,100	10,300	11,800	13,500	30	33	36	28,100	30,500	33,000	18,600	20,000	22,600
Rochford	10	12	14	13,900	15,200	16,500	12,600	14,200	15,300	40	44	47	28,000	29,800	31,700	19,500	20,800	21,800
Tendring	20	23	26	12,700	13,400	14,200	11,300	12,100	12,600	57	62	66	22,600	23,700	24,700	17,000	17,900	18,600
Uttlesford	9	11	13	17,000	19,100	21,200	12,000	13,600	16,100	40	43	47	39,300	41,800	44,200	24,000	26,100	27,100
Hertfordshire County	141	147	154	15,600	16,100	16,500	12,200	12,600	13,200	586	599	612	35,200	35,800	36,500	23,400	23,900	24,400
Broxbourne	11	13	15	13,000	14,300	15,500	11,300	13,100	14,200	46	50	54	26,400	27,900	29,400	20,100	20,900	22,200
Dacorum	16	18	20	13,700	15,100	16,400	10,700	12,000	12,900	71	76	80	34,700	36,400	38,100	22,700	24,100	25,400
East Hertfordshire	17	19	21	16,200	17,500	18,800	12,100	13,600	15,000	73	77	82	36,800	38,500	40,200	24,000	25,200	27,000
Hertsmere	13	15	17	14,500	15,900	17,400	10,400	12,000	13,800	50	54	58	35,700	38,400	41,200	22,600	23,700	25,500
North Hertfordshire	15	18	20	13,900	15,200	16,500	10,800	12,500	14,100	63	68	72	32,600	34,500	36,400	21,600	23,400	24,900
St. Albans	18	20	22	17,400	18,700	20,100	14,100	16,000	17,200	72	76	81	45,100	47,400	49,700	27,200	28,500	30,200
Stevenage	6	7	9	11,600	13,100	14,600	11,100	11,900	13,600	40	44	47	24,500	25,700	27,000	20,100	21,900	22,900
Three Rivers	11	13	15	15,400	17,000	18,600	11,200	12,100	13,300	46	49	53	36,800	39,100	41,500	22,500	24,100	26,100
Watford	6	8	10	14,200	16,000	17,700	11,300	12,500	14,200	45	49	53	28,300	29,700	31,100	22,200	23,600	25,000
Welwyn Hatfield	14	17	19	14,300	15,600	16,800	11,200	12,200	13,000	51	56	60	30,200	32,200	34,300	20,700	22,100	23,700
Norfolk County	121	127	133	13,900	14,300	14,700	11,900	12,300	12,800	405	416	427	24,600	25,200	25,800	18,600	18,900	19,300
Breckland	16	18	21	12,500	13,400	14,400	10,700	11,800	12,700	59	63	68	22,600	25,400	28,100	17,000	18,200	19,000
Broadland	18	20	23	14,200	15,200	16,200	11,900	13,200	13,900	60	64	68	24,800	25,900	27,000	18,700	19,700	20,800
Great Yarmouth	12	14	17	11,300	12,400	13,400	10,500	11,200	12,300	40	44	48	21,500	22,700	23,800	16,500	17,400	18,600
Kings Lynn and West Norfolk	18	21	24	13,100	14,000	15,000	11,200	12,200	13,000	66	71	75	23,100	24,000	24,900	17,600	18,700	19,400
North Norfolk	18	20	23	14,500	15,700	16,800	12,000	13,600	14,600	45	49	52	22,900	24,100	25,300	17,100	18,100	19,200
Norwich	10	11	13	12,700	14,300	15,800	11,000	11,900	13,800	55	59	63	23,700	24,900	26,000	18,400	19,100	20,000
South Norfolk	18	21	23	13,600	14,700	15,700	11,400	12,600	13,500	61	66	70	26,700	28,500	30,300	19,700	20,500	21,600
Suffolk County	101	107	113	13,900	14,300	14,800	11,700	12,200	12,800	350	360	370	26,600	27,200	27,700	19,400	19,800	20,200
Babergh	13	15	17	13,900	15,100	16,300	11,400	12,600	13,800	45	49	53	29,500	31,400	33,400	20,600	21,900	23,100
Forest Heath	4	5	6	10,100	11,500	13,000	9,020	10,900	12,700	24	27	29	22,800	24,300	25,800	18,100	19,300	20,300
Ipswich	12	14	16	11,400	12,400	13,500	11,000	11,700	13,100	58	62	66	22,900	23,900	24,900	17,900	19,000	20,000
Mid Suffolk	14	16	18	13,300	14,500	15,700	10,600	12,500	14,200	44	48	51	27,500	29,100	30,700	20,200	21,800	23,200
St. Edmundsbury	14	16	18	13,200	14,400	15,700	10,500	11,700	12,900	52	56	60	26,400	27,700	29,000	18,800	19,700	20,600
Suffolk Coastal	22	25	27	14,800	15,900	16,900	12,000	13,200	14,600	63	68	72	27,700	29,100	30,500	19,100	20,300	21,700
Waveney	14	17	19	12,400	13,400	14,400	11,100	12,000	13,500	47	50	54	22,500	23,600	24,600	16,600	17,400	18,900
London	631	644	658	15,400	15,600	15,900	12,100	12,300	12,500	3,920	3,950	3,980	38,800	39,100	39,400	23,600	23,800	24,000
Barking and Dagenham	9	11	13	10,100	11,000	12,000	10,100	11,200	11,700	69	73	78	22,000	22,800	23,600	18,800	19,600	20,800
Barnet	33	36	39	15,200	16,200	17,100	11,200	12,200	13,000	172	179	186	37,700	39,200	40,600	23,200	24,200	25,100
Bexley	26	29	32	13,100	13,800	14,600	11,800	12,700	13,800	108	114	120	27,400	28,300	29,200	21,600	22,300	23,200
Brent	16	19	21	11,600	12,500	13,400	10,000	10,800	12,500	143	149	156	26,600	27,400	28,200	19,400	20,200	21,000
Bromley	42	46	50	17,100	17,900	18,700	13,400	14,100	15,300	161	168	175	35,300	36,400	37,600	24,100	25,100	26,200
Camden	12	14	16	18,900	21,500	24,200	11,300	13,100	14,400	99	104	109	64,600	69,300	74,000	28,600	30,400	32,100
City of London	1	1	2	15,200	23,800	32,400	5,160	11,900	33,900	7	8	10	101,000	117,000	133,000	42,100	51,600	69,600
Croydon	36	39	43	14,700	15,500	16,300	12,400	13,100	13,900	164	171	179	28,900	29,700	30,600	21,900	22,700	23,500
Ealing	22	25	28	13,000	13,900	14,900	11,500	12,200	13,100	155	162	169	30,900	32,000	33,000	20,600	21,300	22,400
Enfield	24	27	30	13,400	14,200	15,100	11,400	12,200	13,200	129	135	141	29,400	30,400	31,400	21,600	22,300	23,400
Greenwich	17	19	22	13,500	14,500	15,600	11,300	12,300	13,100	111	117	123	29,800	31,000	32,100	20,800	21,800	23,300
Hackney	7	9	10	9,780	11,100	12,500	7,400	10,200	11,300	95	101	106	30,000	31,200	32,300	22,200	23,300	24,300
Hammersmith and Fulham	10	12	14	15,300	17,200	19,200	10,500	12,200	12,800	93	98	103	50,000	52,700	55,500	26,600	27,600	28,900
Haringey	13	15	16	15,200	16,700	18,100	11,700	12,900	14,500	110	116	122	33,100	34,600	36,100	21,000	22,200	23,000
Harrow	23	26	29	13,600	14,600	15,500	10,800	11,900	12,600	116	122	128	31,200	32,400	33,600	21,900	23,000	23,900
Havering	29	33	36	12,800	13,500	14,300	10,900	11,600	13,000	119	125	131	29,300	30,400	31,600	21,600	22,700	23,700
Hillingdon	23	26	29	14,500	15,400	16,400	12,000	12,800	13,800	132	139	145	29,100	30,000	30,900	22,500	23,500	24,400
Hounslow	17	19	22	11,300	12,200	13,100	10,000	10,400	11,600	127	133	140	30,700	32,400	34,000	20,800	21,800	22,500
Islington	9	11	13	13,700	15,500	17,300	10,300	11,300	13,300	100	105	111	44,800	47,200	49,500	26,200	28,100	29,200
Kensington and Chelsea	10	12	14	22,000	25,100	28,100	10,800	12,300	15,000	67	70	74	128,000	137,000	147,000	34,700	37,200	40,300
Kingston-upon-Thames	16	18	21	15,100	16,400	17,700	12,000	13,400	14,200	77	82	87	37,000	38,700	40,400	24,800	26,000	27,700
Lambeth	11	13	15	12,800	14,100	15,400	10,300	11,600	13,100	141	148	154	34,500	35,700	36,800	23,900	24,600	25,300
Lewisham	15	17	20	13,300	14,300	15,300	11,800	13,100	14,100	120	126	132	28,900	29,800	30,700	22,100	22,900	23,800
Merton	16	19	21	15,000	16,300	17,600	11,400	12,300	13,000	101	106	112	41,600	43,700	45,800	24,100	25,200	26,500
Newham	7	8	10	9,840	11,100	12,300	8,960	10,500	11,800	121	127	134	21,400	22,000	22,600	17,000	17,600	18,300
Redbridge	21	23	26	13,700	15,300	16,800	11,500	12,400	13,200	121	127	133	29,900	30,900	31,900	22,100	22,900	23,900
Richmond-upon-Thames	24	26	29	17,600	18,800	20,100	12,000	14,100	15,400	99	104	110	54,600	57,400	60,200	30,100	31,500	33,100
Southwark	10	12	14	12,700	14,100	15,400	10,300	11,300	13,200	131	138	144	35,300	36,500	37,700	23,400	24,300	25,300
Sutton	19	21	23	14,300	15,300	16,300	11,900	13,100	14,200	94	99	105	30,400	31,400	32,400	24,200	25,300	26,400
Tower Hamlets	6	7	9	11,900	13,700	15,500	9,100	11,100	12,200	106	112	117	36,500	38,200	39,900	23,300	24,700	26,300
Waltham Forest	13	15	18	13,400	14,400	15,400	12,000	13,500	14,400	117	123	129	24,600	25,300	26,000	19,500	20,300	21,100
Wandsworth	18	20	23	14,800	16,000	17,200	11,300	12,100	12,600	155	161	168	51,200	53,400	55,600	28,300	29,400	30,400
Westminster	12	14	15	23,400	26,800	30,200	11,000	12,900	13,700	99	104	109	82,900	88,200	93,400	30,900	32,400	34,600

3.14a Income and tax by borough and district or unitary authority, 2011-12 - Confidence Intervals

Taxpayers only

continued

Region

Numbers: thousands; Amounts: £ million; Means and Medians: £

	Total tax											
	No. of individuals			Mean			Median			Amount		
	Lower 95% CI	Central Estimate	Upper 95% CI	Lower 95% CI	Central Estimate	Upper 95% CI	Lower 95% CI	Central Estimate	Upper 95% CI	Lower 95% CI	Central Estimate	Upper 95% CI
East of England	2,940	2,970	3,000	5,320	5,410	5,490	2,480	2,510	2,540	15,800	16,100	16,300
Bedford UA	73	78	83	4,550	4,890	5,230	2,370	2,540	2,770	353	382	411
Central Bedfordshire UA	132	138	144	5,000	5,310	5,630	2,610	2,760	2,930	686	733	781
Luton UA	84	89	94	3,000	3,190	3,380	1,940	2,120	2,310	262	284	305
Peterborough UA	84	90	95	3,290	3,520	3,760	1,940	2,060	2,210	291	316	340
Southend-on-Sea UA	76	81	85	4,730	5,090	5,450	2,180	2,390	2,580	378	410	442
Thurrock UA	75	80	85	3,560	3,810	4,050	2,240	2,400	2,590	279	303	327
Cambridgeshire County	313	323	333	5,270	5,550	5,830	2,530	2,630	2,720	1,700	1,790	1,890
Cambridge	54	58	62	5,650	6,290	6,940	2,650	2,920	3,300	327	365	404
East Cambridgeshire	40	44	47	4,350	5,300	6,240	2,320	2,560	2,770	190	232	274
Fenland	44	48	52	2,940	3,240	3,540	1,790	2,030	2,330	137	154	171
Huntingdonshire	85	91	96	4,470	4,790	5,100	2,300	2,460	2,640	401	434	466
South Cambridgeshire	78	83	88	6,550	7,330	8,120	2,780	3,080	3,340	542	607	673
Essex County	702	717	731	5,740	5,920	6,100	2,520	2,590	2,660	4,110	4,240	4,380
Basildon	86	91	96	4,610	4,970	5,330	2,330	2,540	2,730	417	453	490
Braintree	74	79	84	5,330	5,900	6,480	2,460	2,710	2,940	417	464	511
Brentwood	36	39	42	8,410	9,410	10,400	3,020	3,310	3,880	330	369	408
Castle Point	38	41	45	4,060	4,510	4,970	2,160	2,350	2,520	166	187	209
Chelmsford	85	90	95	6,270	6,790	7,320	2,830	3,070	3,280	561	610	659
Colchester	83	88	93	4,440	4,770	5,100	2,380	2,560	2,740	386	418	450
Epping Forest	63	67	72	7,540	8,710	9,880	2,490	2,800	3,060	507	585	662
Harlow	37	40	44	3,270	3,570	3,870	2,330	2,560	2,790	127	143	159
Maldon	30	33	36	4,660	5,520	6,380	1,970	2,290	2,650	153	182	211
Rochford	40	44	47	4,550	5,240	5,940	2,200	2,410	2,640	196	229	261
Tendring	57	62	66	3,050	3,320	3,600	1,570	1,770	2,020	185	205	224
Uttlesford	40	43	47	8,310	9,200	10,100	2,860	3,340	3,700	359	398	436
Hertfordshire County	586	599	612	7,080	7,310	7,540	2,930	3,030	3,120	4,240	4,380	4,520
Broxbourne	46	50	54	4,150	4,690	5,240	2,380	2,590	2,780	206	235	265
Dacorum	71	76	80	6,890	7,510	8,130	2,780	3,030	3,290	522	570	617
East Hertfordshire	73	77	82	7,560	8,200	8,830	3,020	3,220	3,420	584	635	686
Hertsmere	50	54	58	7,190	8,100	9,000	2,810	3,030	3,260	388	437	486
North Hertfordshire	63	68	72	6,130	6,840	7,550	2,540	2,840	3,180	415	464	513
St. Albans	72	76	81	10,500	11,400	12,300	3,550	3,870	4,120	804	869	934
Stevenage	40	44	47	3,470	3,770	4,080	2,390	2,580	2,900	148	165	183
Three Rivers	46	49	53	7,580	8,480	9,370	2,710	3,070	3,480	374	418	462
Watford	45	49	53	4,500	4,930	5,350	2,690	3,000	3,430	217	241	266
Welwyn Hatfield	51	56	60	5,370	6,200	7,020	2,350	2,610	2,980	298	344	391
Norfolk County	405	416	427	3,640	3,870	4,100	2,000	2,090	2,150	1,510	1,610	1,710
Breckland	59	63	68	3,010	4,140	5,270	1,720	1,910	2,130	190	263	335
Broadland	60	64	68	3,640	3,980	4,320	2,010	2,180	2,340	230	255	279
Great Yarmouth	40	44	48	2,790	3,100	3,420	1,580	1,840	2,050	121	137	153
Kings Lynn and West Norfolk	66	71	75	3,240	3,500	3,760	1,820	1,960	2,150	227	248	269
North Norfolk	45	49	52	3,180	3,500	3,820	1,760	1,940	2,120	152	170	188
Norwich	55	59	63	3,380	3,750	4,120	2,020	2,190	2,380	198	222	246
South Norfolk	61	66	70	4,090	4,800	5,510	2,270	2,420	2,640	268	315	363
Suffolk County	350	360	370	4,270	4,450	4,630	2,180	2,250	2,330	1,530	1,600	1,670
Babergh	45	49	53	5,180	5,950	6,720	2,340	2,580	2,860	253	292	331
Forest Heath	24	27	29	3,230	3,630	4,030	2,020	2,250	2,450	84	96	108
Ipswich	58	62	66	3,140	3,420	3,710	1,920	2,110	2,280	191	213	234
Mid Suffolk	44	48	51	4,380	4,960	5,530	2,340	2,560	2,890	208	237	266
St. Edmundsbury	52	56	60	4,140	4,510	4,880	2,080	2,260	2,440	231	255	278
Suffolk Coastal	63	68	72	4,590	5,060	5,530	2,120	2,320	2,550	309	342	376
Waveney	47	50	54	3,030	3,300	3,570	1,600	1,750	1,930	150	167	183
London	3,920	3,950	3,980	8,720	8,850	8,970	3,020	3,060	3,090	34,500	35,000	35,400
Barking and Dagenham	69	73	78	2,820	3,000	3,180	2,140	2,300	2,520	202	220	238
Barnet	172	179	186	8,040	8,600	9,160	2,870	3,050	3,260	1,440	1,540	1,640
Bexley	108	114	120	4,260	4,520	4,780	2,580	2,760	2,920	481	516	552
Brent	143	149	156	4,310	4,550	4,800	2,240	2,420	2,540	639	680	721
Bromley	161	168	175	7,030	7,460	7,880	3,070	3,290	3,450	1,180	1,250	1,330
Camden	99	104	109	18,500	20,200	21,800	3,870	4,180	4,520	1,930	2,100	2,260
City of London	7	8	10	33,500	40,200	47,000	6,630	8,600	15,100	292	339	387
Croydon	164	171	179	4,840	5,110	5,380	2,660	2,840	2,990	824	875	926
Ealing	155	162	169	5,800	6,200	6,590	2,490	2,650	2,790	936	1,000	1,070
Enfield	129	135	141	5,050	5,390	5,730	2,640	2,800	2,990	680	729	778
Greenwich	111	117	123	5,360	5,730	6,100	2,500	2,710	2,930	625	671	716
Hackney	95	101	106	5,280	5,680	6,080	2,740	2,980	3,200	528	572	616
Hammersmith and Fulham	93	98	103	13,100	14,300	15,500	3,550	3,810	3,990	1,290	1,400	1,510
Haringey	110	116	122	6,570	7,180	7,790	2,560	2,740	2,970	763	834	906
Harrow	116	122	128	5,560	5,970	6,380	2,670	2,840	3,040	677	729	782
Havering	119	125	131	4,930	5,370	5,820	2,600	2,800	2,970	614	672	731
Hillingdon	132	139	145	4,810	5,080	5,350	2,820	3,020	3,180	662	706	749
Hounslow	127	133	140	5,860	6,440	7,020	2,510	2,690	2,860	780	858	936
Islington	100	105	111	10,700	11,600	12,600	3,450	3,750	4,080	1,130	1,230	1,320
Kensington and Chelsea	67	70	74	46,100	50,400	54,600	4,970	5,430	5,980	3,290	3,550	3,800
Kingston-upon-Thames	77	82	87	7,560	8,200	8,840	3,190	3,500	3,790	621	674	728
Lambeth	141	148	154	6,880	7,280	7,670	3,070	3,240	3,360	1,010	1,080	1,140
Lewisham	120	126	132	4,860	5,140	5,410	2,750	2,910	3,050	606	646	687
Merton	101	106	112	9,590	10,400	11,200	3,070	3,350	3,550	1,020	1,110	1,190
Newham	121	127	134	2,830	2,980	3,140	1,840	1,950	2,090	355	380	405
Redbridge	121	127	133	5,190	5,510	5,830	2,650	2,860	3,050	656	702	748
Richmond-upon-Thames	99	104	110	14,400	15,600	16,800	4,130	4,370	4,620	1,510	1,630	1,750
Southwark	131	138	144	7,220	7,660	8,100	3,010	3,240	3,390	994	1,060	1,120
Sutton	94	99	105	5,140	5,450	5,760	3,080	3,330	3,560	506	542	578
Tower Hamlets	106	112	117	7,810	8,480	9,150	3,070	3,270	3,530	871	946	1,020
Waltham Forest	117	123	129	3,570	3,760	3,940	2,240	2,410	2,610	432	461	491
Wandsworth	155	161	168	13,300	14,200	15,100	3,910	4,130	4,310	2,150	2,290	2,430
Westminster	99	104	109	26,300	28,600	30,800	4,370	4,620	4,910	2,760	2,980	3,190

3.14a Income and tax by borough and district or unitary authority, 2011-12 - Confidence Intervals

Taxpayers only

continued

Region

Numbers: thousands; Amounts: £ million; Means and Medians: £

County and district / unitary authority	Self employment income									Employment income								
	No. of individuals			Mean			Median			No. of individuals			Mean			Median		
	Lower 95% CI	Central Estimate	Upper 95% CI	Lower 95% CI	Central Estimate	Upper 95% CI	Lower 95% CI	Central Estimate	Upper 95% CI	Lower 95% CI	Central Estimate	Upper 95% CI	Lower 95% CI	Central Estimate	Upper 95% CI	Lower 95% CI	Central Estimate	Upper 95% CI
South East	565	575	584	21,500	22,100	22,700	10,800	11,000	11,300	3,350	3,380	3,410	30,100	30,300	30,500	20,900	21,100	21,300
Bracknell Forest UA	5	6	7	15,000	17,400	19,800	10,800	13,100	15,000	46	50	54	28,400	29,900	31,400	20,800	22,200	23,500
Brighton and Hove UA	18	19	21	16,100	18,100	20,100	10,100	11,400	12,300	99	104	110	25,300	26,300	27,200	19,400	20,400	21,300
Medway Towns UA	13	15	17	13,800	15,100	16,400	10,300	11,600	13,000	99	104	110	23,000	23,700	24,500	19,500	20,300	21,100
Milton Keynes UA	12	13	15	13,700	15,400	17,000	8,820	9,910	11,500	105	111	116	26,200	27,100	28,000	20,600	21,500	22,400
Portsmouth UA	7	9	10	12,700	14,500	16,300	9,600	10,800	12,400	64	69	73	22,800	23,800	24,900	18,800	19,700	21,400
Reading UA	6	7	8	13,600	16,000	18,400	8,570	9,800	11,200	68	73	78	25,600	26,800	28,000	19,000	20,200	21,400
Slough UA	5	6	7	11,200	13,400	15,700	7,900	8,600	10,100	53	57	61	24,800	25,900	27,000	20,800	22,100	23,600
Southampton UA	10	12	13	12,700	14,200	15,600	9,470	10,600	11,900	80	86	91	22,100	23,000	23,800	18,200	19,100	20,400
West Berkshire UA	10	12	13	18,400	21,800	25,200	8,710	10,600	13,600	63	67	72	31,300	33,000	34,700	21,200	22,200	24,400
Isle of Wight UA	8	9	10	14,300	16,400	18,600	9,260	11,000	14,100	37	40	44	19,500	20,600	21,700	15,400	17,100	18,300
Windsor and Maidenhead UA	10	11	13	19,800	24,600	29,400	9,580	11,400	13,100	57	61	65	40,300	43,600	46,800	22,500	23,600	25,800
Wokingham UA	9	10	11	16,300	19,200	22,200	8,460	9,970	12,000	64	69	73	34,600	36,500	38,300	22,800	24,600	26,200
Buckinghamshire County	37	40	42	25,400	30,500	35,600	10,700	11,500	12,900	199	206	214	35,800	37,000	38,200	22,700	23,600	24,300
Aylesbury Vale	12	14	15	16,700	29,800	43,000	9,430	10,600	12,300	70	75	80	30,600	32,000	33,400	21,500	22,500	24,100
Chiltern	7	8	9	28,300	37,300	46,400	10,100	11,200	14,400	36	39	42	42,300	45,700	49,200	24,100	26,100	29,300
South Buckinghamshire	5	6	7	29,000	37,000	45,000	9,460	12,300	15,300	25	28	30	40,800	46,200	51,700	20,700	22,800	25,200
Wycombe	11	12	14	19,300	23,700	28,200	10,700	12,700	14,100	61	65	69	32,100	33,800	35,400	21,800	23,200	24,500
East Sussex County	38	40	43	19,400	21,300	23,100	10,300	10,800	11,500	170	178	185	24,500	25,400	26,300	16,600	17,300	18,100
Eastbourne	5	6	7	11,200	13,500	15,800	7,820	9,060	10,800	30	33	36	19,900	21,300	22,700	15,300	16,500	17,600
Hastings	5	6	7	12,900	15,300	17,600	8,820	10,800	12,900	27	30	33	18,400	19,600	20,700	15,400	16,600	18,000
Lewes	7	8	9	16,900	20,600	24,200	9,850	11,800	14,500	31	34	37	25,100	28,000	31,000	15,500	17,000	18,900
Rother	6	7	8	20,500	27,200	33,900	6,470	9,170	10,900	26	29	31	22,200	24,100	26,100	15,800	17,300	18,900
Wealden	13	14	16	20,900	24,500	28,100	10,800	12,400	13,700	48	52	56	28,400	30,300	32,200	17,600	18,700	19,900
Hampshire County	79	83	87	18,100	19,200	20,300	10,200	10,600	11,100	527	540	552	28,200	28,700	29,200	20,600	21,100	21,500
Basingstoke and Deane	9	11	12	14,100	16,100	18,200	9,280	10,400	12,100	71	75	80	29,600	31,000	32,300	21,800	23,100	24,200
East Hampshire	8	9	10	16,500	20,400	24,300	9,030	10,800	14,100	43	47	50	29,200	30,900	32,500	20,000	21,100	22,600
Eastleigh	7	8	9	15,100	17,600	20,100	10,100	11,500	14,000	48	51	55	25,800	27,300	28,800	19,600	21,200	23,000
Fareham	5	5	6	13,300	15,900	18,400	9,200	11,200	13,000	43	47	51	25,700	27,300	28,900	19,200	20,900	22,900
Gosport	3	3	4	13,000	16,700	20,400	8,950	11,500	14,900	27	30	33	22,200	23,700	25,300	18,300	19,700	21,400
Hart	6	7	8	16,600	21,100	25,600	8,600	10,300	13,300	34	37	40	35,300	37,800	40,300	21,400	23,200	25,900
Havant	7	8	9	11,500	13,100	14,700	10,100	11,000	12,100	41	45	49	22,200	23,500	24,800	17,400	18,400	19,700
New Forest	11	12	14	15,400	17,600	19,800	8,600	9,600	10,500	63	68	72	24,300	25,600	26,800	17,800	19,100	20,500
Rushmoor	3	4	5	13,600	16,500	19,300	9,380	14,100	17,000	40	43	47	24,700	26,000	27,300	20,200	22,100	23,200
Test Valley	6	7	9	16,500	20,800	25,100	7,250	9,360	11,000	46	49	53	26,700	28,400	30,200	19,100	20,100	21,400
Winchester	7	8	9	26,400	33,300	40,200	9,030	10,600	13,100	43	47	50	32,100	34,700	37,300	21,300	23,000	24,900
Kent County	92	96	100	19,900	21,100	22,400	11,000	11,600	12,200	510	522	535	28,000	28,500	29,100	19,700	20,200	20,700
Ashford	8	10	11	15,200	17,800	20,400	9,510	11,700	13,600	40	43	47	25,400	27,100	28,900	17,600	19,000	20,500
Canterbury	9	10	11	15,300	17,600	19,900	9,080	10,900	12,000	48	52	56	23,700	25,100	26,400	17,900	19,300	20,800
Dartford	5	6	7	15,600	17,900	20,200	11,500	14,100	16,100	35	38	41	25,400	26,900	28,400	20,500	22,800	24,500
Dover	6	7	8	14,700	17,400	20,200	8,910	10,900	13,000	32	36	39	20,900	23,300	25,600	16,500	17,800	19,000
Gravesham	5	6	7	15,100	18,000	20,800	9,860	13,000	14,100	30	33	36	24,000	25,500	27,000	18,800	20,700	22,700
Maidstone	9	10	12	16,700	19,700	22,700	10,100	12,100	14,100	53	57	61	27,700	29,300	30,900	21,000	22,300	23,200
Sevenoaks	7	8	10	28,700	37,600	46,500	10,700	13,600	15,800	41	45	48	40,800	43,900	47,000	21,700	23,700	25,600
Shepway	4	5	6	13,000	16,100	19,300	8,190	10,600	12,500	32	36	39	23,000	24,400	25,800	18,000	19,400	20,900
Swale	7	9	10	16,000	18,600	21,200	9,160	11,100	13,800	47	51	55	22,400	23,600	24,800	18,300	19,500	20,800
Thanet	6	7	8	12,900	15,000	17,100	9,310	11,000	12,200	36	39	43	20,200	21,500	22,700	15,900	16,700	18,400
Tonbridge and Malling	8	9	10	19,100	23,900	28,600	9,960	13,200	15,900	45	49	52	30,800	32,900	34,900	20,200	21,600	23,100
Tunbridge Wells	7	8	10	23,400	29,900	36,400	8,440	10,100	12,200	40	43	47	33,400	36,200	39,100	19,800	21,400	23,700
Oxfordshire County	43	46	48	21,200	23,000	24,800	10,500	11,500	12,200	262	271	280	29,300	30,200	31,000	21,100	21,600	22,200
Cherwell	8	9	10	15,500	19,500	23,500	8,270	9,830	12,300	57	61	66	25,600	26,900	28,200	19,400	20,800	21,500
Oxford	7	8	9	20,100	24,300	28,600	9,240	11,500	13,100	52	56	60	26,200	28,400	30,600	19,600	21,100	22,500
South Oxfordshire	10	12	13	21,700	25,100	28,500	9,910	11,400	13,800	52	55	59	33,400	35,200	37,100	21,800	23,500	24,900
Vale of White Horse	8	9	11	18,400	21,100	23,700	11,000	12,600	14,900	51	55	59	29,800	31,600	33,400	22,000	23,600	24,800
West Oxfordshire	6	7	9	18,900	24,800	30,700	7,670	10,400	14,000	40	43	47	25,800	28,600	31,500	18,100	19,700	21,700
Surrey County	81	84	88	29,200	31,400	33,600	11,200	11,800	12,600	457	468	479	38,200	39,000	39,900	23,400	23,800	24,300
Elmbridge	9	10	11	37,800	47,500	57,200	10,800	13,200	16,000	50	53	57	51,900	55,900	60,000	23,300	25,900	28,000
Epsom and Ewell	4	5	6	17,200	24,800	32,400	9,300	11,600	14,000	27	30	32	32,800	35,100	37,400	21,000	23,700	26,500
Guildford	9	10	12	33,900	43,200	52,500	9,990	12,100	14,400	55	59	63	36,200	39,000	41,900	22,600	24,000	26,400
Mole Valley	7	8	9	22,400	27,500	32,600	10,100	12,200	14,700	30	33	36	35,900	38,900	41,900	21,700	23,200	25,400
Reigate and Banstead	9	10	11	20,000	24,500	29,000	10,200	11,300	13,800	52	56	60	33,000	35,000	37,000	22,200	23,500	24,500
Runnymede	4	5	6	15,800	19,100	22,400	9,410	10,600	12,900	30	33	36	33,100	35,600	38,200	22,700	24,100	26,100
Spelthorne	4	5	6	14,900	19,300	23,700	6,810	10,400	12,600	39	43	46	28,500	30,200	31,800	22,200	23,500	25,100
Surrey Heath	5	6	7	18,700	22,400	26,100	10,700	13,400	16,400	35	39	42	32,800	35,100	37,400	21,200	23,100	25,400
Tandridge	6	7	8	23,900	34,600	45,300	10,300	13,600	15,400	29	31	34	35,900	39,400	43,000	20,500	23,500	26,000
Waverley	10	11	13	27,000	33,200	39,400	8,630	10,700	13,000	44	48	51	39,700	42,800	45,900	22,000	23,900	26,000
Woking	6	7	8	24,100	30,200	36,200	10,800	12,300	14,500	39	43	46	34,300	36,500	38,700	22,500	24,200	25,600
West Sussex County	53	57	60	17,300	18,600	19,800	9,830	10,400	10,900	299	308	318	27,300	27,900	28,600	19,200	19,700	20,300
Adur	4	4	5	12,200	15,000	17,800	8,420	10,000	13,700	19	22	24	21,200	23,000	24,900	16,700	17,900	19,500
Arun	8	9	11	13,800	15,800	17,800	9,000	10,100	11,100	46	50	54	22,800	24,200	25,600	16,600	17,600	18,900
Chichester	9	11	12	16,800	20,700	24,600	8,080	9,570	11,200	39	43	46	26,400	28,800	31,100	17,700	18,500	19,500
Crawley	4	5	6	12,500	15,100	17,700	8,950	10,500	12,000	44	47	51	24,400	25,600	26,700	19,800	21,400	23,000
Horsham	9	10	12	16,900	19,900	22,800	9,200	10,700	13,200	48	52	56	30,600	32,300	34,000	19,900	21,600	23,000
Mid Sussex	9	11	12	19,100	22,900	26,600	10,300	11,900	13,600	50	54	58	31,100	32,900	34,800	19,700	21,700	23,600
Worthing	5	6	7	12,000	14,800	17,600	8,740	9,810	10,800	37	40	44	23,400	24,900	26,400	18,100	19,700	21,600

3.14a Income and tax by borough and district or unitary authority, 2011-12 - Confidence Intervals

Taxpayers only

continued

Numbers: thousands; Amounts: £ million; Means and Medians: £

Region	Pension income									Total income								
	No. of individuals			Mean			Median			No. of individuals			Mean			Median		
	Lower 95% CI	Central Estimate	Upper 95% CI	Lower 95% CI	Central Estimate	Upper 95% CI	Lower 95% CI	Central Estimate	Upper 95% CI	Lower 95% CI	Central Estimate	Upper 95% CI	Lower 95% CI	Central Estimate	Upper 95% CI	Lower 95% CI	Central Estimate	Upper 95% CI
South East	1,190	1,210	1,230	15,900	16,100	16,300	12,600	12,800	13,000	4,450	4,490	4,520	32,700	32,900	33,100	22,100	22,300	22,400
Bracknell Forest UA	9	11	13	12,800	14,200	15,500	10,400	12,300	13,700	56	60	64	29,800	31,200	32,500	21,500	22,500	23,800
Brighton and Hove UA	22	24	27	13,000	13,900	14,800	10,400	11,200	12,400	126	132	138	28,100	28,900	29,800	20,800	21,700	22,600
Medway Towns UA	28	31	34	11,800	12,500	13,200	11,000	12,000	13,000	125	132	138	24,100	24,800	25,400	19,600	20,300	21,100
Milton Keynes UA	22	25	28	11,900	12,800	13,600	10,600	11,700	12,300	126	132	138	27,800	28,600	29,400	21,300	22,200	23,000
Portsmouth UA	18	21	24	11,800	12,800	13,700	10,600	11,600	12,200	81	86	91	24,100	25,000	25,900	19,000	19,800	21,000
Reading UA	13	15	17	12,900	13,900	15,000	12,000	12,600	13,300	81	86	92	26,900	28,000	29,100	19,700	21,000	22,300
Slough UA	6	8	10	10,500	11,700	12,900	10,000	11,700	12,400	61	65	70	25,200	26,200	27,300	20,800	21,700	22,800
Southampton UA	15	18	20	11,500	12,500	13,500	11,200	11,900	12,900	98	103	109	23,200	23,900	24,700	18,600	19,500	20,500
West Berkshire UA	20	22	25	14,900	16,100	17,300	11,100	11,700	13,200	82	87	92	34,400	35,900	37,400	22,900	24,400	25,500
Isle of Wight UA	20	23	25	13,100	14,000	14,900	11,800	12,600	13,900	56	60	64	22,600	23,500	24,300	17,800	18,400	19,500
Windsor and Maidenhead UA	19	22	24	16,900	18,300	19,700	11,900	12,900	14,300	77	82	86	42,500	45,200	47,900	24,000	26,100	27,900
Wokingham UA	19	21	23	17,200	18,600	20,000	12,700	14,400	15,500	82	87	92	37,000	38,600	40,200	24,700	25,800	27,200
Buckinghamshire County	70	74	79	17,700	18,400	19,200	12,700	13,300	13,800	268	276	285	40,100	41,400	42,700	24,600	25,300	26,000
Aylesbury Vale	21	24	27	14,500	15,500	16,600	11,600	13,000	13,400	92	97	102	33,200	35,500	37,700	22,300	23,700	24,400
Chiltern	13	16	18	18,800	20,500	22,300	12,800	14,400	15,900	50	54	58	47,100	50,200	53,400	26,900	29,400	31,500
South Buckinghamshire	11	13	15	18,800	20,900	23,100	12,500	14,300	16,300	37	40	43	47,400	52,800	58,200	24,800	27,000	29,100
Wycombe	19	22	24	17,100	18,600	20,000	12,000	13,200	14,600	81	86	91	35,700	37,200	38,800	24,200	25,200	26,400
East Sussex County	83	88	93	14,700	15,500	16,200	11,400	12,100	12,600	250	258	267	28,500	29,300	30,200	19,000	19,400	19,900
Eastbourne	13	16	18	14,000	15,100	16,300	11,700	13,000	14,100	44	48	52	22,400	23,500	24,600	16,900	18,200	19,900
Hastings	8	9	11	11,300	12,400	13,600	9,900	10,900	13,100	35	38	42	20,700	21,700	22,600	17,100	18,000	18,700
Lewes	16	18	21	13,600	14,800	16,100	10,700	11,700	12,400	47	51	55	28,500	31,200	33,900	18,200	19,200	20,200
Rother	16	19	21	13,400	14,700	15,900	10,300	10,800	12,100	41	44	48	27,500	29,400	31,300	18,200	19,500	21,300
Wealden	24	26	29	15,700	17,800	19,800	11,800	13,000	14,200	72	77	81	33,600	35,500	37,400	20,700	21,900	23,100
Hampshire County	201	209	217	15,500	15,900	16,200	12,500	12,800	13,300	701	716	730	30,700	31,200	31,600	21,900	22,300	22,700
Basingstoke and Deane	20	23	25	14,200	15,300	16,300	11,900	13,200	13,800	89	95	100	31,500	32,800	34,000	22,500	23,700	24,700
East Hampshire	19	21	23	16,000	17,200	18,500	11,600	12,500	13,800	62	66	70	32,400	33,900	35,300	21,800	23,000	24,200
Eastleigh	15	17	19	13,700	14,800	16,000	11,800	12,700	13,900	62	66	70	28,100	29,400	30,600	21,100	22,700	23,700
Fareham	18	20	23	14,000	14,900	15,900	11,600	12,600	14,100	57	62	66	27,900	29,300	30,700	20,800	22,200	23,700
Gosport	11	13	15	11,700	12,700	13,800	10,600	11,700	13,100	36	39	43	23,700	25,000	26,300	18,800	19,700	21,500
Hart	13	15	17	16,800	18,400	20,000	12,100	13,300	15,200	47	51	55	36,900	39,000	41,100	23,000	25,300	27,200
Havant	18	21	24	13,300	14,200	15,200	11,600	12,600	13,100	59	63	68	23,800	24,800	25,800	18,000	19,100	20,300
New Forest	29	32	35	16,400	17,400	18,400	12,700	13,900	14,900	90	95	101	28,200	29,300	30,400	20,500	21,300	22,000
Rushmoor	8	9	11	11,800	13,100	14,400	10,900	12,700	14,300	47	51	55	25,400	26,600	27,700	20,500	22,100	23,100
Test Valley	16	18	20	14,800	16,100	17,300	11,300	12,900	14,400	60	64	68	30,400	32,000	33,500	20,800	21,900	22,900
Winchester	18	20	23	15,900	17,300	18,700	11,100	13,400	14,800	59	63	67	37,100	39,400	41,700	23,700	25,400	26,800
Kent County	188	196	203	15,100	15,500	15,800	12,300	12,700	13,100	695	709	723	30,100	30,600	31,100	20,600	21,000	21,400
Ashford	16	18	21	13,400	14,400	15,500	11,100	11,900	12,800	57	61	66	27,600	29,000	30,500	19,100	20,100	21,400
Canterbury	19	22	24	14,700	15,900	17,200	12,200	13,300	15,100	67	72	76	26,200	27,300	28,500	19,300	20,100	21,500
Dartford	9	10	12	11,500	13,300	15,100	9,990	11,500	13,800	45	48	52	27,000	28,300	29,600	20,900	22,700	24,300
Dover	16	19	21	13,800	14,800	15,800	11,500	11,900	13,200	48	52	56	23,300	25,000	26,800	17,400	18,600	19,700
Gravesham	8	10	12	14,400	15,900	17,500	11,300	14,000	15,300	40	44	47	25,700	27,000	28,300	19,600	20,900	22,500
Maidstone	18	20	22	14,200	15,300	16,300	11,700	12,900	14,300	72	77	82	29,500	30,900	32,300	21,500	22,400	23,300
Sevenoaks	16	18	20	16,500	17,900	19,300	13,000	14,900	16,400	58	62	66	43,900	46,900	49,900	23,900	25,400	26,500
Shepway	15	17	20	13,500	14,600	15,700	11,100	12,500	13,700	47	51	55	25,000	26,200	27,500	18,500	19,700	21,000
Swale	13	15	17	12,900	14,000	15,200	11,400	12,100	13,400	61	65	70	24,800	25,900	26,900	19,500	20,600	21,500
Thanet	15	17	20	12,800	13,700	14,700	11,200	11,900	13,200	51	56	60	21,700	22,700	23,700	16,200	16,900	18,400
Tonbridge and Malling	13	15	17	15,200	17,100	19,100	11,200	13,000	14,400	60	64	68	32,800	34,600	36,400	21,300	22,500	23,900
Tunbridge Wells	12	14	16	16,600	18,200	19,700	12,200	14,400	16,300	53	57	60	38,000	40,600	43,100	22,700	24,000	25,200
Oxfordshire County	86	91	97	15,300	15,900	16,500	12,000	12,400	13,000	340	350	360	32,800	33,600	34,400	22,600	23,200	23,800
Cherwell	17	19	22	12,600	13,600	14,700	10,300	11,100	12,000	72	77	82	28,100	29,300	30,600	20,300	21,400	22,300
Oxford	12	14	16	14,000	15,500	16,900	11,000	12,100	13,300	63	67	72	29,900	31,900	33,900	21,000	22,400	23,600
South Oxfordshire	20	23	25	16,300	17,600	18,900	11,500	12,800	13,900	71	76	80	37,600	39,300	41,100	23,900	25,200	26,700
Vale of White Horse	17	20	22	15,400	16,600	17,800	12,000	13,400	14,700	68	72	77	32,800	34,300	35,800	23,600	25,200	26,100
West Oxfordshire	14	16	18	14,500	15,700	16,900	12,200	12,800	14,600	53	57	61	30,500	33,000	35,500	20,900	22,700	24,500
Surrey County	169	176	183	18,200	18,700	19,200	13,600	14,000	14,600	621	634	646	41,500	42,200	43,000	25,400	25,900	26,300
Elmbridge	17	20	22	20,200	21,900	23,700	13,400	14,900	16,600	69	73	77	55,400	58,900	62,400	27,000	28,800	30,600
Epsom and Ewell	10	12	13	15,100	16,600	18,000	12,200	13,900	15,300	37	40	44	35,000	37,200	39,300	23,600	25,500	27,200
Guildford	19	21	24	16,800	18,300	19,800	11,600	13,300	14,800	75	79	84	41,000	43,600	46,200	24,900	26,200	27,700
Mole Valley	14	16	19	18,400	20,200	22,000	13,300	14,600	15,300	46	49	53	39,800	42,300	44,800	24,100	25,700	28,300
Reigate and Banstead	17	20	22	16,900	18,200	19,500	12,700	13,600	15,200	69	74	78	36,900	38,900	40,900	24,000	25,100	27,000
Runnymede	10	11	13	15,300	16,900	18,600	13,000	14,000	14,900	41	44	48	34,600	36,900	39,300	23,600	24,800	26,700
Spelthorne	14	16	19	14,000	15,100	16,300	10,800	12,800	14,100	52	56	60	29,700	31,100	32,600	22,300	23,500	24,900
Surrey Heath	11	13	15	16,300	18,000	19,600	12,000	14,400	16,000	47	50	54	35,200	37,100	39,100	23,100	24,800	26,600
Tandridge	12	14	16	16,300	17,900	19,400	13,200	14,200	15,800	42	45	48	39,900	43,200	46,500	24,100	25,700	27,100
Waverley	18	20	22	19,900	21,500	23,100	14,200	16,100	17,600	63	67	71	44,600	47,300	49,900	25,900	27,400	29,000
Woking	11	13	15	16,800	18,600	20,300	11,900	13,400	14,900	51	55	59	37,300	39,500	41,600	24,300	25,700	27,100
West Sussex County	127	133	140	15,900	16,400	16,900	12,700	13,100	13,500	420	431	442	29,700	30,200	30,800	20,700	21,200	21,600
Adur	9	11	13	12,300	13,600	14,900	10,600	12,100	13,200	28	32	35	22,500	24,100	25,700	17,000	18,600	19,800
Arun	26	29	32	15,100	16,000	16,800	12,700	13,500	14,500	72	77	82	24,700	25,700	26,800	17,900	18,800	19,700
Chichester	19	21	23	16,400	17,800	19,100	12,200	13,100	14,200	58	62	66	32,100	34,100	36,100	20,300	21,600	23,100
Crawley	8	10	12	12,300	14,000	15,700	10,600	12,100	13,500	53	57	61	24,800	25,900	27,000	19,700	21,200	22,200
Horsham	20	22	25	16,800	18,200	19,500	12,200	13,600	14,500	69	73	78	33,600	35,000	36,400	22,600	24,000	25,500
Mid Sussex	20	23	25	17,000	18,500	19,900	12,700	14,000	14,900	69	74	78	34,800	36,400	38,000	22,700	24,100	25,300
Worthing	15	18	20	12,800	13,700	14,600	11,400	12,200	13,300	52	56	60	24,300	25,500	26,700	18,700	19,700	21,200

3.14a Income and tax by borough and district or unitary authority, 2011-12 - Confidence Intervals

Taxpayers only

continued

Region

Numbers: thousands; Amounts: £ million; Means and Medians: £

	Total tax											
	No. of individuals			Mean			Median			Amount		
	Lower 95% CI	Central Estimate	Upper 95% CI	Lower 95% CI	Central Estimate	Upper 95% CI	Lower 95% CI	Central Estimate	Upper 95% CI	Lower 95% CI	Central Estimate	Upper 95% CI
South East	4,450	4,490	4,520	6,280	6,350	6,430	2,680	2,710	2,730	28,200	28,500	28,800
Bracknell Forest UA	56	60	64	5,140	5,550	5,960	2,610	2,820	3,080	304	332	360
Brighton and Hove UA	126	132	138	4,550	4,780	5,020	2,420	2,600	2,730	594	630	667
Medway Towns UA	125	132	138	3,390	3,550	3,710	2,240	2,400	2,530	440	467	495
Milton Keynes UA	126	132	138	4,460	4,690	4,930	2,590	2,780	2,900	582	619	655
Portsmouth UA	81	86	91	3,420	3,660	3,900	2,110	2,270	2,520	291	316	341
Reading UA	81	86	92	4,300	4,660	5,030	2,300	2,520	2,710	368	403	437
Slough UA	61	65	70	3,720	3,980	4,240	2,500	2,720	2,950	237	260	282
Southampton UA	98	103	109	3,200	3,400	3,590	2,110	2,260	2,420	326	351	376
West Berkshire UA	82	87	92	6,670	7,210	7,750	2,840	3,120	3,350	582	630	679
Isle of Wight UA	56	60	64	3,010	3,240	3,470	1,800	1,980	2,150	178	195	211
Windsor and Maidenhead UA	77	82	86	9,950	11,100	12,200	3,070	3,340	3,620	815	905	995
Wokingham UA	82	87	92	7,480	8,050	8,610	3,130	3,380	3,620	651	702	754
Buckinghamshire County	268	276	285	8,800	9,300	9,790	3,160	3,300	3,400	2,440	2,570	2,700
Aylesbury Vale	92	97	102	6,440	7,150	7,860	2,750	2,920	3,190	623	693	763
Chiltern	50	54	58	11,400	12,700	14,000	3,500	3,990	4,290	616	682	748
South Buckinghamshire	37	40	43	11,400	13,600	15,700	3,070	3,500	3,810	457	540	622
Wycombe	81	86	91	7,090	7,620	8,150	3,040	3,260	3,480	608	655	703
East Sussex County	250	258	267	5,020	5,350	5,690	2,030	2,130	2,220	1,300	1,380	1,470
Eastbourne	44	48	52	2,960	3,250	3,540	1,680	1,840	2,130	139	155	172
Hastings	35	38	42	2,560	2,790	3,020	1,660	1,850	2,040	96	107	119
Lewes	47	51	55	4,960	6,070	7,170	1,780	2,030	2,250	251	307	363
Rother	41	44	48	4,690	5,380	6,070	1,850	2,090	2,420	208	239	269
Wealden	72	77	81	6,750	7,470	8,180	2,360	2,540	2,760	518	573	628
Hampshire County	701	716	730	5,460	5,610	5,760	2,610	2,690	2,760	3,900	4,010	4,130
Basingstoke and Deane	89	95	100	5,740	6,180	6,630	2,770	3,010	3,200	541	585	630
East Hampshire	62	66	70	6,040	6,520	7,000	2,590	2,790	3,060	396	430	463
Eastleigh	62	66	70	4,480	4,880	5,280	2,520	2,760	3,040	292	323	353
Fareham	57	62	66	4,490	4,910	5,320	2,430	2,600	2,950	273	302	331
Gosport	36	39	43	3,260	3,600	3,950	2,030	2,260	2,510	125	142	159
Hart	47	51	55	7,610	8,390	9,170	2,790	3,150	3,500	388	429	469
Havant	59	63	68	3,310	3,570	3,830	1,880	2,110	2,310	205	225	245
New Forest	90	95	101	4,570	4,890	5,210	2,250	2,420	2,550	433	467	501
Rushmoor	47	51	55	3,730	4,030	4,340	2,440	2,670	2,950	187	207	228
Test Valley	60	64	68	5,370	5,940	6,510	2,420	2,680	2,900	342	380	418
Winchester	59	63	67	7,420	8,320	9,220	2,920	3,230	3,500	466	523	580
Kent County	695	709	723	5,460	5,640	5,820	2,400	2,470	2,540	3,870	4,000	4,130
Ashford	57	61	66	4,610	5,080	5,550	2,070	2,320	2,580	281	312	343
Canterbury	67	72	76	4,070	4,400	4,730	2,120	2,350	2,500	288	315	341
Dartford	45	48	52	4,190	4,560	4,930	2,430	2,800	3,100	198	220	242
Dover	48	52	56	3,120	3,830	4,550	1,810	1,990	2,220	162	200	238
Gravesham	40	44	47	3,860	4,230	4,590	2,260	2,490	2,750	166	185	204
Maidstone	72	77	82	5,040	5,520	6,010	2,570	2,810	3,010	385	425	465
Sevenoaks	58	62	66	10,400	11,600	12,800	2,930	3,250	3,500	652	724	795
Shepway	47	51	55	3,730	4,080	4,430	1,970	2,230	2,500	188	208	229
Swale	61	65	70	3,690	3,990	4,300	2,160	2,330	2,560	238	261	285
Thanet	51	56	60	2,870	3,150	3,430	1,600	1,740	1,890	158	175	193
Tonbridge and Malling	60	64	68	6,310	6,970	7,630	2,550	2,820	3,110	403	446	490
Tunbridge Wells	53	57	60	8,310	9,330	10,400	2,700	3,050	3,260	471	528	584
Oxfordshire County	340	350	360	6,230	6,540	6,840	2,740	2,840	2,960	2,180	2,290	2,390
Cherwell	72	77	82	4,690	5,100	5,500	2,350	2,530	2,720	360	393	427
Oxford	63	67	72	5,220	6,050	6,880	2,510	2,740	2,930	351	408	465
South Oxfordshire	71	76	80	7,870	8,500	9,120	2,960	3,180	3,410	597	645	694
Vale of White Horse	68	72	77	6,020	6,570	7,120	2,940	3,230	3,430	433	475	517
West Oxfordshire	53	57	61	5,320	6,400	7,470	2,320	2,630	2,960	302	363	425
Surrey County	621	634	646	9,340	9,640	9,940	3,240	3,340	3,450	5,920	6,110	6,290
Elmbridge	69	73	77	15,100	16,600	18,000	3,490	3,790	4,150	1,110	1,210	1,310
Epsom and Ewell	37	40	44	6,710	7,380	8,050	2,790	3,250	3,620	268	298	327
Guildford	75	79	84	9,070	10,200	11,300	3,110	3,370	3,730	722	807	892
Mole Valley	46	49	53	8,520	9,470	10,400	2,910	3,210	3,640	420	466	513
Reigate and Banstead	69	74	78	7,500	8,250	9,000	3,050	3,290	3,670	553	610	666
Runnymede	41	44	48	6,800	7,700	8,590	2,930	3,260	3,520	299	339	379
Spelthorne	52	56	60	4,930	5,380	5,830	2,730	2,980	3,260	274	302	331
Surrey Heath	47	50	54	6,840	7,510	8,180	2,880	3,180	3,560	343	378	414
Tandridge	42	45	48	8,810	10,100	11,400	2,940	3,360	3,630	397	455	512
Waverley	63	67	71	10,400	11,500	12,500	3,290	3,630	3,930	697	767	837
Woking	51	55	59	7,810	8,560	9,310	3,050	3,370	3,650	431	473	515
West Sussex County	420	431	442	5,220	5,410	5,600	2,360	2,440	2,540	2,240	2,330	2,410
Adur	28	32	35	2,980	3,470	3,960	1,800	1,990	2,210	93	110	127
Arun	72	77	82	3,660	3,990	4,320	1,810	1,990	2,110	279	306	334
Chichester	58	62	66	6,040	6,830	7,610	2,250	2,490	2,740	376	424	472
Crawley	53	57	61	3,640	3,930	4,210	2,310	2,510	2,780	204	224	244
Horsham	69	73	78	6,330	6,790	7,250	2,770	2,970	3,290	461	497	533
Mid Sussex	69	74	78	6,890	7,450	8,020	2,720	3,050	3,320	506	550	593
Worthing	52	56	60	3,520	3,870	4,220	1,990	2,210	2,400	195	217	240

3.14a Income and tax by borough and district or unitary authority, 2011-12 - Confidence Intervals

Taxpayers only

continued

Region

Numbers: thousands; Amounts: £ million; Means and Medians: £

County and district / unitary authority	Self employment income									Employment income								
	No. of individuals			Mean			Median			No. of individuals			Mean			Median		
	Lower 95% CI	Central Estimate	Upper 95% CI	Lower 95% CI	Central Estimate	Upper 95% CI	Lower 95% CI	Central Estimate	Upper 95% CI	Lower 95% CI	Central Estimate	Upper 95% CI	Lower 95% CI	Central Estimate	Upper 95% CI	Lower 95% CI	Central Estimate	Upper 95% CI
South West	359	367	375	16,300	16,700	17,100	9,890	10,200	10,500	1,970	1,990	2,020	23,200	23,400	23,600	18,100	18,300	18,500
Bath and North East Somerset UA	12	13	15	17,000	19,500	22,000	8,360	10,500	11,700	65	69	74	24,800	26,500	28,100	17,900	18,800	20,100
Bournemouth UA	9	10	12	13,300	15,000	16,700	9,020	11,000	12,800	63	68	72	22,100	23,100	24,200	17,000	18,200	19,700
Bristol UA	22	24	26	17,200	19,100	21,000	9,250	10,500	11,800	169	176	184	23,700	24,300	24,900	19,100	19,700	20,300
Cornwall UA	40	43	46	14,300	15,300	16,200	9,520	10,100	11,100	163	170	177	19,100	19,700	20,200	15,700	16,100	16,600
Isles Of Scilly UA	..	..	..	..	..	..	..	..	..	..	..	..	..	..	..	..	..	..
North Somerset UA	11	13	14	15,300	18,200	21,000	8,750	10,200	11,700	72	76	81	25,000	26,300	27,600	19,000	20,000	20,900
Plymouth UA	10	11	13	12,600	14,500	16,400	8,620	9,540	10,500	86	91	96	20,400	21,100	21,900	17,100	17,800	18,800
Poole UA	8	9	11	14,400	17,000	19,600	7,560	9,540	11,200	58	63	67	22,300	23,400	24,500	17,600	18,500	19,700
South Gloucestershire UA	12	14	15	14,800	16,900	19,000	8,520	9,850	11,800	110	116	122	24,600	25,500	26,300	20,000	20,700	21,400
Swindon UA	8	10	11	11,700	13,300	15,000	8,290	10,400	12,600	91	97	102	23,700	24,600	25,500	18,700	19,600	20,500
Torbay UA	7	8	9	13,100	15,000	16,900	9,490	10,600	12,600	39	43	47	17,900	19,000	20,100	14,600	15,500	16,300
Wiltshire UA	31	33	36	16,900	18,600	20,300	10,200	11,200	12,000	188	195	202	25,000	25,700	26,400	19,100	19,800	20,300
Devon County	60	64	67	14,900	15,800	16,700	9,260	9,730	10,400	251	260	269	21,000	21,500	22,000	16,500	16,900	17,400
East Devon	10	11	12	13,800	15,900	18,100	8,400	9,810	11,300	43	46	50	19,600	20,700	21,700	15,600	16,900	18,100
Exeter	6	7	8	14,800	17,500	20,100	9,400	10,900	13,000	41	44	48	20,300	21,400	22,500	16,000	17,000	18,400
Mid Devon	6	7	8	13,600	16,800	20,100	8,020	9,360	10,700	24	27	30	20,900	23,300	25,700	16,300	17,800	19,200
North Devon	7	8	9	11,900	13,900	15,900	7,930	9,410	11,200	26	29	32	19,000	20,400	21,800	15,000	16,900	17,800
South Hams	7	9	10	13,400	15,800	18,100	7,990	9,550	11,900	26	29	32	21,700	23,300	24,900	15,600	16,800	18,900
Teignbridge	8	10	11	14,600	17,000	19,500	8,380	9,880	11,200	40	43	47	21,100	22,600	24,000	16,000	17,500	19,100
Torridge	5	6	7	12,100	14,700	17,300	7,470	9,260	12,300	19	21	24	17,500	18,900	20,200	14,500	16,100	17,300
West Devon	5	7	8	12,000	14,400	16,700	7,440	9,390	11,500	17	20	22	19,000	20,700	22,400	14,600	16,000	18,300
Dorset County	28	31	33	14,900	16,200	17,500	8,700	9,690	10,900	137	144	150	22,300	23,000	23,700	17,100	17,700	18,200
Christchurch	2	2	3	11,800	16,800	21,700	2,460	9,120	11,000	13	15	17	22,300	24,500	26,700	17,400	19,700	23,100
East Dorset	5	6	7	15,500	18,300	21,100	8,580	11,500	14,300	30	33	36	22,700	24,400	26,100	16,300	17,900	19,700
North Dorset	5	6	7	12,300	15,100	18,000	5,090	8,300	12,300	21	24	27	22,300	24,000	25,700	16,900	17,700	19,200
Purbeck	3	4	5	11,900	17,000	22,000	8,010	9,910	13,000	14	16	18	19,700	22,100	24,400	15,600	17,200	19,000
West Dorset	7	9	10	13,900	16,200	18,400	7,670	9,750	11,900	29	32	36	21,000	22,400	23,900	16,300	17,200	18,600
Weymouth and Portland	3	4	5	10,300	13,100	15,900	8,000	10,500	12,300	21	23	26	18,700	20,400	22,000	14,400	16,300	18,300
Gloucestershire County	40	43	45	17,000	18,500	20,000	9,690	10,500	11,300	225	233	241	24,600	25,300	26,000	18,100	18,800	19,300
Cheltenham	6	7	9	13,800	16,200	18,700	8,310	10,500	12,400	41	45	49	24,500	26,000	27,600	17,200	18,600	20,300
Cotswold	8	9	11	18,400	22,500	26,500	8,830	10,000	12,100	28	31	34	28,000	30,200	32,400	17,000	18,600	20,300
Forest of Dean	5	6	7	11,700	14,100	16,400	8,180	10,200	11,900	30	33	36	20,300	21,900	23,600	15,200	17,000	19,400
Gloucester	5	6	7	13,700	16,100	18,400	9,230	12,500	14,500	46	50	54	20,600	21,600	22,700	17,100	18,700	19,400
Stroud	8	9	10	17,000	21,800	26,600	9,870	11,000	14,300	39	42	46	25,200	27,700	30,200	18,700	19,800	21,800
Tewkesbury	4	5	6	13,000	17,100	21,300	7,890	9,010	11,300	29	32	35	23,800	25,400	27,000	17,700	19,600	21,500
Somerset County	38	41	44	14,500	15,700	16,900	9,250	9,920	10,600	184	191	199	21,600	22,200	22,800	17,000	17,500	18,100
Mendip	8	9	11	14,200	16,700	19,100	8,810	9,920	11,700	35	38	42	22,000	23,600	25,100	15,900	17,400	18,800
Sedgemoor	7	9	10	13,300	16,100	18,900	8,610	10,400	11,600	36	40	43	20,600	21,900	23,100	16,600	17,600	18,800
South Somerset	10	11	12	12,500	14,300	16,000	8,360	9,180	11,200	56	60	65	20,900	21,900	22,900	16,500	17,300	18,300
Taunton Deane	7	8	10	14,500	17,000	19,400	9,000	10,800	12,300	39	43	46	21,300	22,600	23,900	17,100	18,400	19,500
West Somerset	3	4	5	8,300	13,800	19,300	2,670	6,900	9,380	8	10	12	15,800	17,900	20,000	11,800	14,400	16,300
Wales	147	152	157	15,200	15,700	16,300	9,550	9,890	10,200	1,060	1,080	1,090	21,800	22,000	22,300	17,800	18,100	18,300
Isle of Anglesey	4	5	6	10,700	13,400	16,100	7,600	9,180	12,000	19	22	24	20,200	21,800	23,400	16,600	18,000	19,300
Blaenau Gwent	1	1	2	5,950	11,500	17,000	2,310	7,100	11,200	23	26	29	18,600	19,800	20,900	15,700	17,500	18,800
Bridgend	4	5	5	13,400	16,200	19,000	9,200	11,900	13,900	47	51	55	20,800	21,800	22,900	17,400	18,600	19,200
Caerphilly	5	6	7	11,000	13,100	15,200	8,600	9,380	10,600	55	59	63	20,700	21,600	22,500	17,900	18,700	19,600
Cardiff	13	14	16	18,200	20,700	23,200	9,120	11,200	12,500	123	129	135	23,700	24,400	25,200	18,600	19,500	20,300
Carmarthenshire	11	12	14	12,300	14,500	16,700	7,230	8,350	10,000	55	59	63	20,600	21,600	22,600	16,300	17,600	18,800
Ceredigion	6	7	8	12,200	14,400	16,700	6,370	9,890	11,900	20	22	25	18,400	20,000	21,600	15,800	16,800	18,500
Conwy	6	7	9	12,800	15,400	18,000	7,560	9,050	10,800	34	38	41	19,200	20,500	21,800	15,000	16,000	17,300
Denbighshire	5	6	7	14,000	16,600	19,200	7,970	9,040	12,400	28	31	34	20,300	21,700	23,100	16,700	17,500	18,800
Flintshire	6	7	8	11,900	14,000	16,200	8,780	10,700	12,900	55	59	63	21,500	22,400	23,400	17,600	18,600	19,800
Gwynedd	8	9	10	12,500	14,500	16,500	7,980	10,400	12,000	34	37	41	19,400	20,500	21,700	15,900	17,200	18,100
Merthyr Tydfil	1	2	2	14,600	20,600	26,600	7,480	10,700	16,200	16	18	20	19,200	20,900	22,700	14,900	16,900	19,100
Monmouthshire	6	7	8	14,400	17,200	20,000	8,000	9,510	11,600	32	35	38	25,200	26,800	28,500	19,200	20,400	21,800
Neath Port Talbot	4	4	5	11,300	13,900	16,600	7,880	9,050	11,100	47	51	55	20,700	21,800	23,000	17,300	18,100	19,400
Newport	4	5	6	10,900	13,600	16,300	8,060	9,470	11,700	54	58	63	21,200	22,200	23,200	18,100	18,800	19,500
Pembrokeshire	7	9	10	11,200	13,000	14,900	7,910	8,840	9,680	31	34	37	19,900	21,200	22,500	15,900	16,800	17,800
Powys	13	14	16	14,000	15,700	17,300	9,100	10,400	11,700	39	42	46	18,400	19,300	20,300	15,300	16,000	16,900
Rhondda, Cynon, Taff	8	9	10	13,400	15,000	16,600	11,100	12,000	13,700	79	84	89	20,100	20,900	21,800	16,700	17,700	18,600
Swansea	7	9	10	15,400	18,200	21,000	8,460	9,770	12,200	81	86	91	21,200	22,000	22,800	17,300	18,200	19,100
Torfaen	2	2	3	9,840	13,000	16,200	7,860	9,740	12,000	28	31	34	19,900	21,100	22,300	17,100	18,500	19,300
The Vale of Glamorgan	5	6	7	14,700	17,900	21,000	7,600	9,810	11,400	46	49	53	21,800	22,900	24,100	16,200	17,300	18,600
Wrexham	4	5	6	13,300	16,500	19,800	8,440	10,300	12,600	49	53	57	21,900	23,100	24,200	17,500	18,400	19,700

3.14a Income and tax by borough and district or unitary authority, 2011-12 - Confidence Intervals

Taxpayers only

continued

Region

Numbers: thousands; Amounts: £ million; Means and Medians: £

	Pension income									Total income								
	No. of individuals			Mean			Median			No. of individuals			Mean			Median		
	Lower 95% CI	Central Estimate	Upper 95% CI	Lower 95% CI	Central Estimate	Upper 95% CI	Lower 95% CI	Central Estimate	Upper 95% CI	Lower 95% CI	Central Estimate	Upper 95% CI	Lower 95% CI	Central Estimate	Upper 95% CI	Lower 95% CI	Central Estimate	Upper 95% CI
South West	787	802	818	14,200	14,400	14,600	11,900	12,100	12,300	2,680	2,700	2,730	25,900	26,100	26,300	19,400	19,600	19,700
Bath and North East Somerset UA	24	27	30	14,800	15,700	16,600	11,800	13,500	14,100	89	94	99	28,900	30,300	31,800	20,100	21,100	21,900
Bournemouth UA	18	20	23	12,400	13,300	14,300	10,300	11,100	12,800	82	88	93	23,900	24,800	25,700	18,100	19,300	20,000
Bristol UA	36	39	43	12,900	13,600	14,200	11,400	12,200	12,600	206	214	222	25,800	26,400	27,000	19,800	20,300	20,800
Cornwall UA	77	82	87	12,800	13,300	13,700	11,100	11,500	11,900	239	248	256	22,200	22,600	23,000	17,200	17,600	18,100
Isles Of Scilly UA	..	..	..	..	..	..	..	..	..	..	..	..	..	..	..	..	..	..
North Somerset UA	29	33	36	14,700	15,600	16,500	12,600	13,400	14,400	99	104	110	27,900	29,300	30,700	20,200	20,900	21,900
Plymouth UA	30	34	37	11,200	11,800	12,400	10,500	11,200	11,700	113	119	125	21,300	21,900	22,500	17,200	17,700	18,400
Poole UA	22	25	28	13,600	14,600	15,600	10,600	11,200	12,200	78	83	88	25,900	26,900	27,900	19,300	20,100	21,000
South Gloucestershire UA	35	38	42	13,300	14,000	14,700	11,500	12,200	12,800	141	147	154	26,200	27,000	27,800	20,300	20,900	21,700
Swindon UA	22	25	28	10,900	11,600	12,400	9,500	10,500	11,600	109	115	121	24,800	25,600	26,400	19,300	20,000	20,900
Torbay UA	16	19	21	12,400	13,400	14,300	10,800	11,900	13,000	57	62	66	20,100	21,000	21,900	15,600	16,200	17,000
Wiltshire UA	71	76	80	14,700	15,300	15,900	11,700	12,100	12,700	248	256	265	28,600	29,200	29,900	21,000	21,700	22,300
Devon County	119	125	131	14,300	14,700	15,200	11,700	12,200	12,700	367	377	388	24,400	24,900	25,300	18,700	19,100	19,400
East Devon	27	30	33	14,500	15,500	16,500	11,900	12,700	13,900	69	73	78	23,600	24,500	25,400	18,000	18,900	19,500
Exeter	12	15	17	12,200	13,300	14,300	10,700	11,600	12,500	53	57	62	22,500	23,500	24,500	17,600	18,400	19,500
Mid Devon	9	11	13	12,500	13,900	15,400	9,400	10,400	12,000	34	38	41	24,500	26,400	28,400	18,500	19,800	20,700
North Devon	12	14	16	13,200	14,400	15,700	10,500	12,000	13,200	39	42	46	22,500	23,600	24,800	17,300	18,200	19,700
South Hams	15	16	18	15,100	16,400	17,700	11,300	13,000	14,900	42	45	49	26,600	27,900	29,200	19,300	20,700	21,800
Teignbridge	17	20	22	13,300	14,300	15,300	11,500	12,400	13,800	58	62	66	24,400	25,600	26,800	18,700	19,600	20,400
Torridge	8	10	11	11,700	13,000	14,300	10,800	11,700	13,700	27	30	33	20,900	22,000	23,200	16,700	18,000	19,200
West Devon	8	10	12	14,100	15,600	17,000	12,400	13,800	14,700	26	29	32	23,800	25,200	26,600	17,400	19,000	20,300
Dorset County	74	79	84	15,100	15,700	16,200	12,800	13,200	13,800	206	214	221	25,800	26,400	27,000	19,100	19,700	20,300
Christchurch	7	9	10	14,900	16,400	17,800	13,000	14,400	15,700	20	22	25	25,300	27,000	28,700	19,400	21,300	23,100
East Dorset	17	20	22	15,000	16,100	17,200	12,400	13,300	14,500	47	50	54	26,200	27,500	28,800	18,900	20,100	21,200
North Dorset	9	10	12	13,600	15,200	16,700	10,300	12,800	13,900	30	34	37	26,300	27,800	29,400	18,000	19,600	21,200
Purbeck	8	9	11	13,400	15,000	16,700	10,600	12,500	13,800	22	24	27	23,900	25,900	27,800	18,100	19,700	21,200
West Dorset	18	20	22	15,400	16,500	17,600	12,300	13,600	14,400	47	51	54	25,900	27,100	28,300	19,200	20,500	22,200
Weymouth and Portland	9	11	13	12,500	13,600	14,800	11,000	12,500	13,800	30	33	36	21,100	22,400	23,600	16,700	17,900	18,700
Gloucestershire County	86	91	96	14,600	15,200	15,700	11,900	12,300	12,800	304	314	323	27,700	28,300	29,000	19,700	20,300	20,800
Cheltenham	15	17	20	13,700	14,900	16,100	11,400	12,200	13,900	56	60	64	27,100	28,400	29,800	18,700	19,800	21,200
Cotswold	13	15	17	18,100	19,900	21,700	12,600	14,000	15,700	43	46	49	34,200	36,300	38,300	21,300	23,300	25,300
Forest of Dean	12	14	16	11,800	12,900	14,000	11,000	11,900	12,600	40	44	48	22,600	24,000	25,300	17,000	18,800	20,100
Gloucester	11	13	15	11,500	12,500	13,500	10,600	11,400	12,200	57	62	66	21,700	22,600	23,500	17,800	18,700	19,400
Stroud	16	18	20	14,600	15,800	16,900	12,100	13,200	14,000	55	59	63	29,800	31,900	34,000	21,200	22,600	24,300
Tewkesbury	11	14	16	13,200	14,400	15,500	11,800	12,400	13,100	40	43	47	26,100	27,500	28,900	18,600	20,000	21,800
Somerset County	84	89	94	13,800	14,300	14,800	11,400	11,800	12,400	260	269	277	24,900	25,400	25,900	18,600	19,100	19,600
Mendip	16	18	20	13,600	14,800	15,900	10,800	11,900	12,800	50	54	58	26,300	27,600	29,000	18,900	20,200	21,000
Sedgemoor	17	19	22	12,600	13,500	14,500	11,100	11,800	12,900	52	56	61	23,500	24,500	25,600	18,000	18,900	20,000
South Somerset	24	27	29	13,700	14,700	15,600	11,200	12,100	13,100	78	83	88	24,200	25,200	26,100	18,100	19,100	20,000
Taunton Deane	16	18	21	12,900	14,000	15,100	10,500	11,300	12,900	54	58	62	24,300	25,400	26,500	18,500	19,500	20,100
West Somerset	5	7	8	12,800	14,600	16,500	10,100	11,800	12,900	15	17	19	20,300	22,300	24,300	14,500	16,400	18,400
Wales	398	410	421	13,200	13,400	13,600	12,000	12,200	12,400	1,390	1,410	1,430	23,500	23,700	23,900	18,600	18,800	19,000
Isle of Anglesey	9	11	13	13,100	14,200	15,400	12,600	13,400	14,100	29	32	35	21,700	23,000	24,200	17,100	18,000	19,500
Blaenau Gwent	6	8	10	10,300	11,500	12,700	10,500	11,600	12,400	28	31	35	19,300	20,400	21,500	16,000	17,400	18,500
Bridgend	17	20	22	12,300	13,200	14,100	11,400	12,000	12,900	62	66	71	22,100	23,000	23,900	18,000	19,000	19,700
Caerphilly	19	22	24	11,300	12,100	12,800	10,900	11,600	12,100	71	76	81	21,200	22,000	22,800	17,800	18,400	19,200
Cardiff	31	35	38	13,100	13,900	14,700	11,600	12,500	13,200	149	156	163	25,700	26,400	27,100	19,500	20,300	21,000
Carmarthenshire	23	25	28	12,300	13,000	13,800	10,900	12,100	13,100	76	81	86	22,700	23,500	24,400	17,600	18,400	19,300
Ceredigion	9	11	13	12,100	13,200	14,300	11,000	12,300	13,400	30	33	36	21,600	22,800	24,100	17,200	18,600	19,400
Conwy	18	20	23	12,400	13,300	14,100	10,800	11,700	13,200	50	54	58	22,300	23,200	24,200	17,200	18,300	19,000
Denbighshire	12	14	16	11,800	12,700	13,700	11,000	11,900	13,100	40	44	47	22,000	23,200	24,300	17,100	18,000	18,800
Flintshire	20	23	25	13,200	14,100	15,000	12,100	13,000	13,700	72	77	82	23,300	24,100	25,000	18,500	19,400	20,600
Gwynedd	13	15	17	12,400	13,500	14,600	10,300	11,600	12,600	47	51	55	22,000	23,000	23,900	17,200	17,800	18,900
Merthyr Tydfil	4	5	7	11,300	13,100	15,000	9,440	11,200	14,400	20	23	25	20,600	22,200	23,700	16,200	17,500	19,100
Monmouthshire	14	16	18	14,000	15,100	16,300	11,700	13,100	15,500	45	49	53	27,300	28,700	30,000	20,400	21,400	22,300
Neath Port Talbot	14	16	19	10,800	11,700	12,600	10,200	11,000	11,900	58	63	67	21,900	22,900	23,900	17,700	18,700	19,500
Newport	15	17	19	13,000	14,100	15,200	12,100	12,900	14,200	66	71	76	22,600	23,500	24,400	18,500	19,100	19,800
Pembrokeshire	17	20	22	13,100	14,000	14,900	11,400	12,300	13,300	49	53	57	21,900	22,900	23,900	17,100	18,100	19,200
Powys	20	23	26	12,700	13,500	14,400	10,900	11,700	12,600	61	66	70	21,600	22,400	23,200	16,800	18,000	19,200
Rhondda, Cynon, Taff	26	30	33	11,400	12,100	12,700	10,600	11,300	12,200	102	108	114	20,900	21,600	22,300	16,900	17,600	18,300
Swansea	26	29	32	13,300	14,100	14,800	12,300	13,300	14,100	103	109	115	23,200	24,000	24,700	18,400	19,100	19,800
Torfaen	10	12	14	11,900	12,900	13,800	11,400	12,500	13,200	36	40	44	20,600	21,500	22,500	17,200	18,100	19,000
The Vale of Glamorgan	19	21	24	14,800	15,700	16,700	12,600	13,500	14,600	63	67	72	24,700	25,800	26,800	17,900	18,900	19,800
Wrexham	13	15	18	12,000	13,100	14,200	9,970	11,700	13,500	60	64	68	23,800	24,800	25,800	18,900	19,900	20,800

3.14a Income and tax by borough and district or unitary authority, 2011-12 - Confidence Intervals

Taxpayers only

continued

Region

Numbers: thousands; Amounts: £ million; Means and Medians: £

	Total tax											
	No. of individuals			Mean			Median			Amount		
	Lower 95% CI	Central Estimate	Upper 95% CI	Lower 95% CI	Central Estimate	Upper 95% CI	Lower 95% CI	Central Estimate	Upper 95% CI	Lower 95% CI	Central Estimate	Upper 95% CI
South West	2,680	2,700	2,730	4,000	4,050	4,110	2,160	2,190	2,220	10,800	11,000	11,100
Bath and North East Somerset UA	89	94	99	4,960	5,490	6,020	2,230	2,440	2,610	467	518	568
Bournemouth UA	82	88	93	3,420	3,680	3,940	1,970	2,130	2,370	296	323	349
Bristol UA	206	214	222	3,940	4,110	4,290	2,290	2,400	2,490	839	882	924
Cornwall UA	239	248	256	2,960	3,070	3,190	1,730	1,810	1,910	728	761	795
Isles Of Scilly UA	..	..	..	..	..	..	..	..	..	..	..	..
North Somerset UA	99	104	110	4,550	5,050	5,540	2,320	2,430	2,600	472	526	580
Plymouth UA	113	119	125	2,650	2,800	2,950	1,750	1,860	1,970	311	333	356
Poole UA	78	83	88	3,940	4,220	4,500	2,170	2,310	2,460	322	349	375
South Gloucestershire UA	141	147	154	3,970	4,200	4,420	2,350	2,480	2,590	580	619	658
Swindon UA	109	115	121	3,630	3,840	4,040	2,170	2,360	2,510	414	443	472
Torbay UA	57	62	66	2,490	2,710	2,930	1,400	1,520	1,710	151	167	183
Wiltshire UA	248	256	265	4,760	4,980	5,200	2,450	2,570	2,710	1,210	1,280	1,340
Devon County	367	377	388	3,530	3,660	3,790	1,950	2,030	2,110	1,320	1,380	1,430
East Devon	69	73	78	3,240	3,490	3,740	1,750	1,950	2,130	235	256	277
Exeter	53	57	62	3,070	3,320	3,580	1,840	2,000	2,180	173	190	208
Mid Devon	34	38	41	3,550	4,250	4,960	2,000	2,230	2,450	133	161	188
North Devon	39	42	46	2,990	3,310	3,630	1,700	1,910	2,110	124	140	155
South Hams	42	45	49	4,050	4,420	4,790	2,000	2,320	2,580	181	200	219
Teignbridge	58	62	66	3,490	3,850	4,210	1,890	2,110	2,300	214	238	263
Torridge	27	30	33	2,580	2,860	3,130	1,700	1,880	2,150	76	87	97
West Devon	26	29	32	3,330	3,700	4,070	1,730	1,980	2,250	95	107	120
Dorset County	206	214	221	3,860	4,030	4,190	2,050	2,140	2,230	819	860	901
Christchurch	20	22	25	3,640	4,090	4,540	2,050	2,420	2,890	79	91	103
East Dorset	47	50	54	3,990	4,360	4,740	2,010	2,180	2,450	198	219	241
North Dorset	30	34	37	4,130	4,610	5,080	1,940	2,140	2,430	137	154	172
Purbeck	22	24	27	3,330	3,930	4,530	1,840	2,090	2,540	79	95	111
West Dorset	47	51	54	3,770	4,100	4,420	1,930	2,210	2,460	188	207	226
Weymouth and Portland	30	33	36	2,550	2,840	3,130	1,530	1,770	2,110	81	93	105
Gloucestershire County	304	314	323	4,570	4,770	4,970	2,220	2,310	2,410	1,430	1,500	1,560
Cheltenham	56	60	64	4,430	4,840	5,250	2,010	2,290	2,500	264	290	316
Cotswold	43	46	49	6,700	7,470	8,230	2,460	2,700	3,150	308	343	378
Forest of Dean	40	44	48	3,060	3,500	3,950	1,730	2,000	2,310	133	155	176
Gloucester	57	62	66	2,780	2,990	3,210	1,850	2,080	2,240	168	185	202
Stroud	55	59	63	5,080	5,690	6,300	2,420	2,720	3,010	296	333	371
Tewkesbury	40	43	47	4,000	4,410	4,820	1,990	2,220	2,550	171	192	212
Somerset County	260	269	277	3,680	3,830	3,990	2,000	2,090	2,180	983	1,030	1,080
Mendip	50	54	58	4,090	4,520	4,940	1,980	2,180	2,410	221	245	270
Sedgemoor	52	56	61	3,280	3,580	3,880	1,860	2,110	2,250	183	202	221
South Somerset	78	83	88	3,500	3,770	4,040	1,890	2,020	2,230	287	312	337
Taunton Deane	54	58	62	3,440	3,720	4,000	2,000	2,180	2,300	197	216	236
West Somerset	15	17	19	2,520	3,160	3,810	1,090	1,550	1,890	42	53	65
Wales	1,390	1,410	1,430	3,260	3,310	3,360	2,010	2,050	2,080	4,590	4,680	4,770
Isle of Anglesey	29	32	35	2,750	3,040	3,340	1,730	1,930	2,110	86	98	110
Blaenau Gwent	28	31	35	2,210	2,460	2,700	1,590	1,840	2,060	67	77	88
Bridgend	62	66	71	2,880	3,100	3,320	1,920	2,100	2,280	186	205	223
Caerphilly	71	76	81	2,680	2,860	3,040	1,900	2,040	2,190	200	218	236
Cardiff	149	156	163	3,860	4,050	4,240	2,230	2,380	2,500	598	633	668
Carmarthenshire	76	81	86	3,030	3,250	3,470	1,770	1,940	2,150	241	263	284
Ceredigion	30	33	36	2,710	3,010	3,310	1,690	1,990	2,200	87	99	111
Conwy	50	54	58	2,900	3,160	3,410	1,700	1,880	2,070	155	171	187
Denbighshire	40	44	47	2,900	3,200	3,490	1,710	1,920	2,080	124	140	155
Flintshire	72	77	82	3,160	3,370	3,580	2,000	2,190	2,410	239	259	279
Gwynedd	47	51	55	2,830	3,070	3,310	1,740	1,940	2,130	141	156	171
Merthyr Tydfil	20	23	25	2,620	3,020	3,420	1,530	1,830	2,100	57	68	79
Monmouthshire	45	49	53	4,300	4,730	5,160	2,330	2,540	2,750	208	231	255
Neath Port Talbot	58	63	67	2,860	3,120	3,380	1,830	1,980	2,210	175	195	215
Newport	66	71	76	3,010	3,230	3,450	2,040	2,170	2,330	209	229	249
Pembrokeshire	49	53	57	2,810	3,060	3,310	1,700	1,850	2,020	146	162	178
Powys	61	66	70	2,800	3,000	3,200	1,650	1,780	2,040	180	196	212
Rhondda, Cynon, Taff	102	108	114	2,630	2,810	2,980	1,700	1,820	2,010	280	302	325
Swansea	103	109	115	3,200	3,400	3,610	1,940	2,090	2,230	345	371	397
Torfaen	36	40	44	2,510	2,750	2,980	1,700	1,930	2,150	97	110	122
The Vale of Glamorgan	63	67	72	3,630	3,920	4,210	1,880	2,070	2,240	241	263	285
Wrexham	60	64	68	3,320	3,600	3,880	2,060	2,230	2,430	209	231	253

3.14a Income and tax by borough and district or unitary authority, 2011-12 - Confidence Intervals

Taxpayers only

continued

Region

Numbers: thousands; Amounts: £ million; Means and Medians: £

County and district / unitary authority	Self employment income									Employment income								
	No. of individuals			Mean			Median			No. of individuals			Mean			Median		
	Lower 95% CI	Central Estimate	Upper 95% CI	Lower 95% CI	Central Estimate	Upper 95% CI	Lower 95% CI	Central Estimate	Upper 95% CI	Lower 95% CI	Central Estimate	Upper 95% CI	Lower 95% CI	Central Estimate	Upper 95% CI	Lower 95% CI	Central Estimate	Upper 95% CI
Scotland	240	247	253	19,600	20,400	21,100	10,200	10,500	10,900	2,060	2,090	2,110	24,900	25,100	25,300	19,600	19,800	20,000
Aberdeen City	6	7	8	18,500	23,300	28,100	8,300	9,540	11,900	105	111	117	29,400	30,600	31,800	20,400	21,600	22,500
Aberdeenshire	13	15	17	17,900	20,500	23,100	9,000	9,840	11,200	109	115	120	28,900	30,000	31,000	20,400	21,500	22,800
Angus	5	6	7	16,200	20,900	25,600	8,560	10,200	13,600	40	44	47	22,700	24,000	25,300	17,800	19,000	20,300
Argyll and Bute	7	8	9	12,200	14,400	16,600	8,100	9,510	10,200	30	33	36	20,900	22,500	24,000	15,900	17,900	19,200
Clackmannanshire	1	2	2	10,400	16,200	21,900	2,410	8,450	13,800	16	18	21	21,800	23,600	25,400	18,200	20,800	22,000
Dumfries and Galloway	9	11	12	15,700	18,000	20,200	9,090	11,400	13,600	48	52	56	19,900	20,800	21,700	16,600	17,800	19,200
Dundee City	3	4	5	12,700	15,600	18,400	8,190	10,900	12,100	46	50	54	21,100	22,200	23,200	17,800	18,700	19,500
East Ayrshire	4	5	6	12,800	16,200	19,600	8,270	10,200	12,100	41	45	49	22,500	23,600	24,800	18,100	19,700	21,200
East Dunbartonshire	5	6	7	20,100	25,700	31,300	9,950	11,100	15,400	37	41	44	26,100	27,700	29,200	20,200	21,600	22,700
East Lothian	5	6	7	19,600	23,900	28,100	10,100	11,100	13,000	33	37	40	24,200	26,800	29,400	18,100	19,900	21,200
East Renfrewshire	5	6	7	23,300	31,400	39,500	10,800	14,400	17,200	31	34	38	28,700	30,500	32,400	22,400	23,800	25,300
Edinburgh, City of	24	26	28	29,400	34,400	39,400	10,400	11,800	12,800	191	199	207	27,400	28,300	29,200	20,100	20,800	21,600
Comhairle nan Eilean Siar	1	2	2	8,890	13,500	18,000	5,250	8,330	10,200	10	12	14	17,600	19,700	21,800	16,100	18,100	20,400
Falkirk	5	6	7	12,700	15,500	18,300	7,670	10,300	12,100	55	60	64	24,000	25,200	26,400	18,600	19,700	21,200
Fife	13	15	16	14,300	16,600	18,900	7,940	9,560	10,600	134	141	148	23,400	24,200	24,900	18,900	19,700	20,400
Glasgow City	18	20	22	16,900	18,700	20,600	9,310	10,300	11,200	206	214	222	22,500	23,000	23,600	18,700	19,300	19,700
Highland	14	16	18	13,700	15,200	16,800	8,500	9,400	11,000	86	91	97	21,800	22,600	23,400	17,500	18,200	18,900
Inverclyde	1	2	2	18,300	25,100	31,800	9,320	14,700	22,700	29	32	35	21,100	22,400	23,700	17,300	19,100	20,400
Midlothian	3	4	4	15,400	19,700	24,100	9,240	11,200	13,000	33	36	39	20,900	23,200	25,500	17,600	18,700	19,900
Moray	4	5	6	13,700	17,100	20,500	7,820	10,200	13,700	35	39	42	23,100	24,700	26,200	17,000	18,100	19,700
North Ayrshire	4	5	6	11,500	13,900	16,300	7,810	8,710	11,000	47	52	56	22,500	23,800	25,000	18,800	19,900	20,800
North Lanarkshire	8	10	11	16,000	18,400	20,700	9,920	11,500	14,000	126	132	139	22,500	23,100	23,700	19,100	20,100	20,700
Orkney Islands	2	2	3	11,400	14,900	18,500	7,340	9,000	13,200	6	8	9	20,300	22,700	25,100	15,500	17,300	20,800
Perth and Kinross	8	9	10	16,400	19,300	22,300	8,330	9,870	11,100	53	57	61	22,300	23,400	24,600	17,200	18,200	19,300
Renfrewshire	5	6	7	16,000	19,600	23,200	9,400	11,300	14,700	69	74	79	22,400	23,300	24,300	18,400	19,400	20,300
Scottish borders	8	9	10	17,100	20,600	24,000	9,910	11,700	15,100	38	41	45	22,000	23,500	25,000	17,300	18,600	20,000
Shetland Islands	1	2	2	12,700	19,200	25,700	2,400	7,600	13,900	9	11	13	21,600	24,600	27,600	19,100	21,400	23,700
South Ayrshire	5	6	7	18,100	21,400	24,700	10,200	14,300	17,400	36	40	43	25,200	26,700	28,200	20,200	22,300	23,500
South Lanarkshire	12	13	15	15,300	17,400	19,600	8,740	10,100	11,500	119	125	131	24,100	24,800	25,600	19,900	20,700	21,700
Stirling	4	5	6	16,600	20,500	24,300	8,260	10,700	12,800	30	33	36	26,400	29,400	32,300	17,500	18,800	20,200
West Dunbartonshire	2	2	3	10,200	13,400	16,600	8,850	10,200	12,000	34	37	41	21,700	22,900	24,000	19,800	20,700	21,900
West Lothian	6	7	8	13,000	15,400	17,700	9,340	10,700	12,500	70	74	79	23,900	24,800	25,800	19,700	20,700	21,200
Northern Ireland	103	107	111	15,800	16,600	17,400	8,830	9,210	9,690	581	595	608	21,700	22,000	22,400	18,100	18,400	18,600
Antrim	3	4	4	12,700	16,800	20,800	6,360	8,120	11,900	19	22	24	21,200	22,900	24,600	17,200	19,000	21,000
Ards	4	5	6	12,100	15,000	17,800	8,140	9,030	10,100	20	22	25	20,900	22,400	23,900	17,300	19,700	20,900
Armagh	4	5	6	14,000	18,400	22,800	8,290	10,400	11,300	17	19	22	19,300	21,000	22,700	16,900	18,300	20,100
Ballymena	4	4	5	15,000	18,600	22,200	8,290	10,100	11,600	21	23	26	21,600	23,300	25,000	17,100	18,900	20,700
Ballymoney	2	3	4	12,600	15,900	19,300	8,270	10,800	12,500	7	8	10	18,300	20,500	22,800	14,100	16,800	19,400
Banbridge	3	4	5	12,000	18,100	24,300	6,350	9,060	12,100	14	17	19	18,700	20,200	21,700	15,300	17,700	18,800
Belfast	8	9	10	18,800	22,400	26,100	7,600	8,450	10,400	90	95	101	21,400	22,200	22,900	18,000	18,700	19,500
Carrickfergus	1	2	3	7,770	12,100	16,400	3,900	7,990	10,400	13	15	17	22,200	24,100	25,900	19,300	21,300	23,100
Castlereagh	3	3	4	14,400	21,200	28,100	6,820	9,480	12,500	23	26	29	24,200	25,900	27,500	18,600	21,500	23,900
Coleraine	3	4	4	13,000	16,300	19,600	7,490	9,220	12,400	16	19	21	20,100	21,800	23,600	16,100	18,000	19,200
Cookstown	2	3	3	12,400	16,400	20,400	8,640	10,500	15,700	8	10	11	18,100	20,300	22,400	13,900	17,300	18,200
Craigavon	3	4	5	12,000	15,100	18,200	6,650	9,960	12,700	30	34	37	19,700	20,900	22,100	16,200	17,600	18,900
Derry	4	4	5	13,200	16,900	20,500	8,600	10,700	12,800	29	32	35	19,200	20,300	21,400	16,300	17,400	18,600
Down	5	6	7	12,700	15,400	18,000	8,200	9,910	11,500	20	23	25	19,900	21,500	23,100	16,600	17,500	19,100
Dungannon	4	5	6	10,900	14,000	17,100	4,980	7,990	10,900	19	21	24	19,300	20,600	22,000	16,500	17,700	18,700
Fermanagh	4	5	6	8,690	11,100	13,600	4,940	7,290	8,400	16	18	20	17,800	19,400	21,100	14,200	15,700	16,800
Larne	1	2	2	8,240	18,300	28,400	7,610	9,780	14,100	8	10	12	23,100	25,400	27,700	19,700	21,900	24,800
Limavady	2	2	3	9,810	12,700	15,600	7,480	9,570	11,400	7	9	10	19,000	21,000	23,000	15,300	17,800	19,600
Lisburn	7	8	9	15,200	19,100	22,900	8,100	9,280	12,600	35	38	42	22,000	23,200	24,400	17,700	18,400	19,600
Magherafelt	2	3	4	9,730	13,000	16,200	7,690	9,470	12,100	15	17	19	19,800	21,300	22,700	17,200	18,600	19,900
Moyle	1	2	2	10,200	15,400	20,600	6,980	9,510	14,400	5	6	7	16,400	19,100	21,800	12,900	15,000	17,800
Newry and Mourne	6	7	8	11,500	13,800	16,100	7,090	8,880	10,200	26	29	32	19,800	22,400	25,100	16,000	17,500	19,300
Newtownabbey	3	3	4	13,100	17,300	21,600	7,950	8,810	10,300	27	30	33	22,200	23,500	24,800	18,900	20,600	21,900
North Down	3	4	5	16,500	23,100	29,700	8,260	9,900	11,500	24	27	30	21,800	23,200	24,700	17,500	18,600	20,600
Omagh	3	4	5	9,350	11,900	14,500	6,590	8,550	11,500	12	15	17	18,600	20,100	21,600	15,800	17,400	19,100
Strabane	2	2	3	8,430	11,000	13,700	7,540	9,000	11,000	9	11	13	17,900	19,900	21,900	14,800	16,400	18,800

3.14a Income and tax by borough and district or unitary authority, 2011-12 - Confidence Intervals

Taxpayers only

continued

Region

Numbers: thousands; Amounts: £ million; Means and Medians: £

	Pension income									Total income								
	No. of individuals			Mean			Median			No. of individuals			Mean			Median		
	Lower 95% CI	Central Estimate	Upper 95% CI	Lower 95% CI	Central Estimate	Upper 95% CI	Lower 95% CI	Central Estimate	Upper 95% CI	Lower 95% CI	Central Estimate	Upper 95% CI	Lower 95% CI	Central Estimate	Upper 95% CI	Lower 95% CI	Central Estimate	Upper 95% CI
Scotland	674	689	704	13,800	14,000	14,100	11,900	12,000	12,200	2,620	2,640	2,670	26,700	27,000	27,300	20,200	20,300	20,500
Aberdeen City	28	31	34	12,400	13,200	13,900	11,100	11,600	12,200	125	132	138	30,400	34,800	39,100	21,100	22,200	23,200
Aberdeenshire	31	34	38	13,100	13,800	14,500	11,100	12,000	12,600	134	141	147	32,000	33,000	34,000	22,300	23,500	24,300
Angus	16	18	21	13,200	14,200	15,300	11,300	12,700	13,500	55	59	64	25,300	26,500	27,800	18,700	20,000	21,100
Argyll and Bute	15	17	19	14,500	15,700	16,900	11,800	12,500	13,800	44	48	52	23,400	24,600	25,900	17,400	18,500	19,600
Clackmannanshire	5	6	7	13,400	15,300	17,100	10,900	14,800	16,500	20	23	26	23,500	25,000	26,600	19,000	21,000	21,900
Dumfries and Galloway	20	23	26	12,500	13,400	14,200	11,200	11,900	12,700	69	74	78	22,300	23,100	23,900	17,800	18,800	19,800
Dundee City	14	17	20	12,200	13,100	14,000	11,000	11,800	13,000	59	64	68	21,900	22,900	23,800	17,300	18,100	19,000
East Ayrshire	12	15	17	10,200	11,100	12,100	9,380	10,300	11,300	52	56	61	22,800	23,900	24,900	18,000	19,400	20,600
East Dunbartonshire	16	18	21	15,500	16,700	17,900	11,900	13,700	15,100	52	56	60	29,100	30,500	31,900	21,500	22,400	23,800
East Lothian	11	13	15	13,600	14,900	16,300	10,600	11,900	13,600	45	49	53	26,800	28,900	31,100	19,400	20,600	21,500
East Renfrewshire	11	13	15	16,000	17,500	19,000	13,300	14,800	16,400	43	47	50	32,200	34,100	36,100	23,200	24,200	25,600
Edinburgh, City of	58	63	67	15,600	16,300	17,000	12,400	13,300	13,900	245	254	262	30,900	31,800	32,700	21,100	21,800	22,500
Comhairle nan Eilean Siar	4	5	7	10,300	12,100	14,000	7,420	10,700	12,800	13	15	17	21,200	23,000	24,700	18,100	19,600	21,300
Falkirk	17	19	22	13,200	14,000	14,900	12,200	12,900	14,100	71	76	81	24,400	25,400	26,400	18,900	19,600	20,800
Fife	47	51	55	13,300	13,900	14,500	11,800	12,500	13,200	173	180	188	24,800	25,400	26,000	19,300	20,100	20,600
Glasgow City	40	44	48	11,800	12,500	13,100	10,500	11,000	11,600	242	251	260	23,900	24,400	24,900	19,000	19,500	19,800
Highland	30	33	36	13,100	13,800	14,600	11,500	12,400	13,400	112	118	124	24,300	25,000	25,800	19,200	19,900	20,600
Inverclyde	8	9	11	11,100	12,400	13,700	10,200	11,200	12,500	35	38	42	22,600	23,900	25,100	17,500	19,100	20,400
Midlothian	10	12	14	11,400	12,600	13,700	10,300	11,300	12,000	41	45	49	22,700	24,600	26,600	17,700	18,900	19,900
Moray	12	15	17	12,700	13,700	14,800	11,500	12,800	13,300	46	49	53	24,800	26,200	27,600	18,000	19,000	20,500
North Ayrshire	17	20	23	13,200	14,200	15,200	11,700	12,400	13,200	63	68	73	23,100	24,200	25,300	18,700	19,600	20,300
North Lanarkshire	30	33	37	10,800	11,400	12,100	10,400	10,800	11,600	150	157	164	23,100	23,700	24,300	19,200	20,000	20,600
Orkney Islands	3	4	5	11,400	13,200	15,000	10,200	11,400	12,000	10	12	14	21,800	24,000	26,300	16,100	18,500	20,800
Perth and Kinross	22	25	27	14,800	15,800	16,700	12,500	13,500	14,500	74	78	83	25,000	27,600	30,200	19,200	19,800	20,400
Renfrewshire	21	23	26	12,200	13,000	13,900	11,100	11,400	12,200	86	91	97	23,800	24,600	25,500	19,000	19,900	20,800
Scottish borders	15	18	20	12,800	13,800	14,800	10,800	11,800	12,500	53	57	61	25,400	26,700	28,000	19,000	20,200	21,100
Shetland Islands	2	3	4	8,690	10,800	12,900	6,450	8,350	13,400	11	13	15	25,700	28,500	31,300	20,200	22,600	24,900
South Ayrshire	17	19	22	14,600	15,600	16,700	12,500	13,800	14,900	53	57	62	26,200	27,400	28,600	20,500	22,100	23,100
South Lanarkshire	37	41	45	12,800	13,500	14,200	11,700	12,200	12,800	150	157	164	25,300	26,000	26,700	20,000	20,600	21,500
Stirling	11	13	15	16,400	18,000	19,600	12,900	14,400	16,000	41	45	48	29,100	31,500	33,900	19,500	20,600	21,900
West Dunbartonshire	9	10	12	10,500	11,600	12,800	9,950	10,900	12,000	41	44	48	22,400	23,400	24,400	19,400	20,700	21,600
West Lothian	18	21	24	10,300	11,100	11,900	9,690	10,300	11,000	85	90	95	24,300	25,100	26,000	19,400	20,300	20,900
Northern Ireland	156	163	170	13,500	13,900	14,200	11,500	11,700	12,100	731	746	761	23,900	24,200	24,500	18,800	19,100	19,400
Antrim	4	6	7	13,300	15,400	17,500	10,900	13,300	15,800	24	27	29	23,900	25,600	27,200	18,200	19,600	21,400
Ards	8	9	11	13,000	14,800	16,600	10,200	11,500	14,000	28	31	34	23,400	24,800	26,300	18,100	19,400	20,700
Armagh	4	5	7	11,400	13,100	14,700	8,190	12,100	13,000	22	25	28	22,100	23,700	25,300	17,400	18,600	20,000
Ballymena	7	8	10	11,400	12,700	14,100	10,200	11,500	12,600	28	31	34	23,300	24,700	26,200	17,700	19,000	20,500
Ballymoney	2	3	4	10,500	13,100	15,700	6,830	10,500	12,500	10	12	14	20,500	22,400	24,300	15,100	17,400	19,400
Banbridge	3	4	5	9,670	11,500	13,300	7,310	11,100	13,100	18	20	23	21,800	23,500	25,300	17,500	18,900	20,900
Belfast	16	19	21	14,600	15,800	17,000	11,900	13,200	14,500	106	112	118	23,800	24,600	25,400	18,500	19,400	19,900
Carrickfergus	3	4	5	11,300	13,500	15,700	9,890	11,700	13,600	16	18	21	22,900	24,600	26,300	19,300	20,900	22,400
Castlereagh	6	8	9	11,900	13,500	15,000	11,300	12,100	14,100	29	32	35	25,700	27,200	28,800	19,600	22,200	24,100
Coleraine	6	7	9	12,700	14,200	15,700	11,100	11,700	14,600	22	25	28	22,400	23,900	25,500	17,100	19,000	19,800
Cookstown	1	2	3	9,390	11,900	14,500	8,850	9,490	13,100	10	12	14	21,300	23,300	25,300	16,300	18,200	20,200
Craigavon	6	8	9	11,000	12,300	13,500	9,620	10,900	13,600	37	40	44	21,600	22,700	23,800	17,800	18,700	19,900
Derry	6	8	10	10,900	12,300	13,600	9,380	11,000	12,100	36	40	43	20,600	21,700	22,800	16,500	17,700	19,000
Down	5	7	8	11,700	13,300	15,000	8,310	11,000	13,500	26	29	32	22,800	24,200	25,600	17,400	18,500	20,000
Dungannon	2	3	4	10,900	13,300	15,800	7,640	11,600	15,200	22	25	28	22,200	23,600	25,000	17,800	18,600	20,200
Fermanagh	5	6	7	10,900	12,700	14,400	8,150	11,200	12,600	21	23	26	21,000	22,500	24,100	16,100	17,200	18,700
Larne	3	4	5	10,100	12,000	13,900	9,320	10,800	12,400	11	13	15	23,800	26,200	28,700	19,700	21,500	23,000
Limavady	2	2	3	11,100	14,100	17,100	7,910	11,100	15,000	10	11	13	21,400	23,300	25,200	16,600	18,800	20,700
Lisburn	10	11	13	13,900	15,300	16,600	11,100	12,800	14,200	45	49	53	24,900	26,100	27,400	18,400	19,500	20,600
Magherafelt	2	3	4	7,840	9,570	11,300	5,460	7,190	11,300	17	20	22	21,600	23,000	24,400	18,000	19,100	20,200
Moyle	..	..	..	..	..	..	..	..	..	6	8	9	19,500	21,800	24,000	15,000	18,300	19,800
Newry and Mourne	5	6	7	12,400	14,200	15,900	10,200	12,900	14,700	33	36	39	22,000	24,400	26,800	17,500	19,300	20,100
Newtownabbey	7	9	10	11,500	12,700	14,000	10,500	11,500	13,000	34	37	41	23,100	24,300	25,600	18,600	19,800	21,100
North Down	9	10	12	15,800	17,600	19,500	11,800	14,500	16,300	33	36	39	25,500	27,000	28,600	18,600	20,400	21,800
Omagh	3	4	6	12,300	14,100	16,000	10,300	13,300	16,000	17	19	22	20,400	21,700	23,000	16,400	17,600	18,900
Strabane	2	4	5	9,330	11,100	12,900	6,380	11,100	11,900	12	14	16	19,300	20,900	22,600	14,900	16,200	18,700

3.14a Income and tax by borough and district or unitary authority, 2011-12 - Confidence Intervals

Taxpayers only

continued

Region

Numbers: thousands; Amounts: £ million; Means and Medians: £

	Total tax											
	No. of individuals			Mean			Median			Amount		
	Lower 95% CI	Central Estimate	Upper 95% CI	Lower 95% CI	Central Estimate	Upper 95% CI	Lower 95% CI	Central Estimate	Upper 95% CI	Lower 95% CI	Central Estimate	Upper 95% CI
Scotland	2,620	2,640	2,670	4,190	4,260	4,320	2,350	2,380	2,410	11,100	11,300	11,400
Aberdeen City	125	132	138	5,740	6,110	6,470	2,510	2,710	2,950	755	805	856
Aberdeenshire	134	141	147	5,680	5,970	6,250	2,750	2,930	3,100	795	840	884
Angus	55	59	64	3,670	4,010	4,350	2,040	2,210	2,450	216	239	262
Argyll and Bute	44	48	52	3,210	3,510	3,800	1,750	1,990	2,140	152	169	186
Clackmannanshire	20	23	26	3,270	3,710	4,140	2,120	2,540	2,770	73	85	97
Dumfries and Galloway	69	74	78	2,900	3,110	3,320	1,840	2,020	2,260	210	229	247
Dundee City	59	64	68	2,820	3,030	3,250	1,820	2,020	2,150	176	193	210
East Ayrshire	52	56	61	3,090	3,350	3,610	1,930	2,170	2,440	171	189	208
East Dunbartonshire	52	56	60	4,740	5,160	5,580	2,510	2,760	2,990	263	289	316
East Lothian	45	49	53	4,350	5,240	6,120	2,150	2,420	2,580	214	258	302
East Renfrewshire	43	47	50	5,690	6,340	7,000	2,820	3,100	3,320	263	296	328
Edinburgh, City of	245	254	262	5,620	5,970	6,320	2,530	2,640	2,760	1,420	1,510	1,600
Comhairle nan Eilean Siar	13	15	17	2,620	3,020	3,420	1,860	2,080	2,510	37	45	53
Falkirk	71	76	81	3,480	3,740	4,010	2,110	2,260	2,440	259	284	308
Fife	173	180	188	3,580	3,760	3,940	2,180	2,320	2,430	640	677	715
Glasgow City	242	251	260	3,410	3,560	3,710	2,140	2,240	2,350	848	893	937
Highland	112	118	124	3,360	3,550	3,750	2,110	2,260	2,420	390	418	446
Inverclyde	35	38	42	3,080	3,430	3,770	1,850	2,080	2,440	116	132	147
Midlothian	41	45	49	3,070	3,870	4,680	1,850	2,120	2,310	136	173	211
Moray	46	49	53	3,580	4,010	4,430	1,910	2,130	2,370	174	198	222
North Ayrshire	63	68	73	3,140	3,430	3,710	2,000	2,230	2,380	209	232	255
North Lanarkshire	150	157	164	3,110	3,260	3,400	2,210	2,320	2,470	482	512	541
Orkney Islands	10	12	14	2,690	3,230	3,770	1,460	1,890	2,530	32	39	47
Perth and Kinross	74	78	83	3,780	4,080	4,370	2,050	2,250	2,440	294	320	346
Renfrewshire	86	91	97	3,330	3,550	3,780	2,090	2,300	2,490	300	325	350
Scottish borders	53	57	61	3,780	4,190	4,600	2,060	2,280	2,510	213	239	264
Shetland Islands	11	13	15	3,760	4,590	5,410	2,330	2,830	3,260	46	58	70
South Ayrshire	53	57	62	3,940	4,280	4,620	2,300	2,570	2,830	222	245	268
South Lanarkshire	150	157	164	3,700	3,900	4,100	2,330	2,470	2,560	573	611	648
Stirling	41	45	48	5,100	6,100	7,100	2,210	2,450	2,600	227	272	317
West Dunbartonshire	41	44	48	2,890	3,120	3,360	2,250	2,470	2,690	124	138	153
West Lothian	85	90	95	3,520	3,750	3,980	2,250	2,410	2,580	312	338	363
Northern Ireland	731	746	761	3,430	3,520	3,610	2,090	2,140	2,190	2,550	2,630	2,700
Antrim	24	27	29	3,370	3,790	4,210	1,980	2,230	2,620	87	101	114
Ards	28	31	34	3,260	3,690	4,110	1,860	2,190	2,510	99	114	129
Armagh	22	25	28	2,870	3,330	3,780	1,770	2,090	2,340	70	83	96
Ballymena	28	31	34	3,220	3,580	3,950	1,920	2,210	2,510	97	110	124
Ballymoney	10	12	14	2,610	3,080	3,550	1,440	1,820	2,280	30	36	43
Banbridge	18	20	23	2,760	3,350	3,950	1,910	2,120	2,460	55	69	82
Belfast	106	112	118	3,500	3,730	3,970	2,080	2,210	2,370	387	417	447
Carrickfergus	16	18	21	3,050	3,460	3,870	2,190	2,540	2,820	53	63	73
Castlereagh	29	32	35	3,820	4,250	4,680	2,240	2,530	3,120	119	136	152
Coleraine	22	25	28	3,060	3,470	3,870	1,830	2,070	2,330	75	87	99
Cookstown	10	12	14	2,680	3,140	3,610	1,650	2,050	2,480	31	39	46
Craigavon	37	40	44	2,820	3,080	3,350	1,870	2,100	2,290	110	124	138
Derry	36	40	43	2,550	2,830	3,110	1,680	1,960	2,120	99	113	126
Down	26	29	32	3,030	3,380	3,730	1,840	2,050	2,330	87	99	112
Dungannon	22	25	28	2,940	3,300	3,660	2,020	2,200	2,420	71	82	93
Fermanagh	21	23	26	2,630	3,020	3,420	1,590	1,770	1,970	59	70	81
Larne	11	13	15	3,230	4,050	4,860	2,150	2,620	2,910	41	54	66
Limavady	10	11	13	2,770	3,270	3,780	1,770	2,170	2,570	30	37	45
Lisburn	45	49	53	3,700	4,080	4,450	2,080	2,200	2,400	179	200	221
Magherafelt	17	20	22	2,780	3,120	3,460	2,000	2,240	2,470	52	61	70
Moyle	6	8	9	2,310	2,840	3,360	1,480	1,970	2,400	16	22	28
Newry and Mourne	33	36	39	2,720	3,810	4,890	1,850	2,090	2,320	98	138	178
Newtownabbey	34	37	41	3,140	3,470	3,800	2,040	2,260	2,590	114	129	144
North Down	33	36	39	3,830	4,260	4,690	2,040	2,300	2,590	136	153	170
Omagh	17	19	22	2,480	2,770	3,060	1,660	1,880	2,070	46	54	62
Strabane	12	14	16	2,170	2,540	2,900	1,330	1,700	2,090	29	36	43

Source: Survey of Personal Incomes 2011-12
Table updated February 2014

Notes on the Table

1. The notes to the table 3.14 apply to this table.

3.15 Income and tax by Parliamentary Constituency, 2011-12

Taxpayers only

Region

Numbers: thousands; Amounts: £ million; Means and Medians: £

Parliamentary Constituency	Self employment income			Employment income			Pension income			Total income			Total tax			
	No. of individuals	Mean	Median	No. of individuals	Mean	Median	No. of individuals	Mean	Median	No. of individuals	Mean	Median	No. of individuals	Mean	Median	Amount
North East	95	16,600	9,740	928	22,900	18,800	320	13,100	11,900	1,170	24,300	19,100	1,170	3,500	2,150	4,110
Berwick-upon-Tweed	6	16,800	11,200	26	22,200	16,800	13	14,800	12,800	36	25,900	19,400	36	3,960	2,110	143
Bishop Auckland	4	14,500	8,880	33	21,300	18,000	12	13,000	12,000	43	23,300	18,500	43	3,190	2,030	136
Blaydon	3	13,900	9,690	36	22,300	18,600	14	12,200	11,900	46	23,000	18,900	46	3,090	2,180	143
Blyth Valley	3	12,000	10,100	31	21,400	19,500	11	12,500	11,700	39	22,300	19,500	39	2,870	2,310	111
City of Durham	3	21,200	10,400	37	24,200	18,800	12	14,900	12,400	45	26,700	21,200	45	4,210	2,430	188
Darlington	3	13,500	9,720	33	21,600	18,700	10	12,900	12,300	40	22,800	19,000	40	3,150	2,080	127
Easington	2	14,600	9,190	29	21,100	17,600	9	10,400	10,700	35	21,600	17,700	35	2,830	1,820	100
Gateshead	2	17,400	10,400	35	20,600	18,800	9	11,100	10,700	41	21,500	18,500	41	2,760	2,060	114
Hartlepool	3	17,300	10,600	29	22,500	18,600	9	13,700	13,300	36	23,800	18,600	36	3,280	2,050	119
Hexham	7	22,900	10,600	31	27,900	18,300	18	16,900	13,100	46	32,800	22,400	46	6,070	2,610	276
Houghton and Sunderland South	3	15,800	10,500	33	23,300	20,500	11	11,100	11,600	41	23,700	19,900	41	3,210	2,350	131
Jarrow	3	17,300	11,300	31	21,900	19,000	10	11,800	10,300	38	23,100	19,000	38	3,160	2,130	120
Middlesbrough	3	11,800	8,710	27	21,000	17,800	6	14,000	13,100	33	21,700	17,900	33	2,810	1,900	93
Middlesbrough South and East Cleveland	3	15,700	11,300	34	24,600	19,700	14	14,300	12,600	46	25,200	19,800	46	3,680	2,330	168
Newcastle upon Tyne Central	4	20,200	9,260	27	24,300	18,400	7	13,800	11,900	33	27,200	19,100	33	4,630	2,150	152
Newcastle upon Tyne East	3	19,300	9,960	32	24,300	19,800	8	13,900	12,200	38	25,900	20,700	38	4,020	2,430	153
Newcastle upon Tyne North	4	18,100	9,650	32	24,900	20,500	11	13,900	13,400	41	26,100	20,400	41	3,900	2,390	161
North Durham	3	12,900	9,380	33	21,900	18,800	10	11,500	10,600	40	22,500	18,700	40	3,020	2,060	122
North Tyneside	3	15,200	9,050	36	21,000	19,100	12	11,200	11,100	45	21,700	18,500	45	2,770	2,050	124
North West Durham	4	13,800	8,900	33	23,900	20,200	12	12,700	11,800	43	24,600	19,800	43	3,540	2,250	154
Redcar	2	15,300	9,240	28	21,600	17,900	11	13,900	13,300	37	22,400	17,900	37	2,940	1,910	110
Sedgefield	3	14,600	7,740	30	22,600	18,200	11	12,900	11,500	38	24,100	18,800	38	3,340	2,090	127
South Shields	2	11,400	8,380	28	21,400	17,900	10	11,300	11,100	35	22,100	17,400	35	2,890	1,830	101
Stockton North	3	19,100	10,300	31	23,500	17,800	10	11,700	10,700	39	24,000	17,600	39	3,520	1,890	136
Stockton South	4	19,600	9,130	39	25,400	20,800	15	13,100	12,800	51	26,300	19,900	51	3,940	2,270	201
Sunderland Central	3	12,800	8,100	34	22,100	18,800	9	12,000	10,600	41	22,700	18,900	41	2,980	2,130	122
Tynemouth	4	19,300	8,650	39	25,200	20,800	14	14,200	13,000	50	26,300	20,700	50	3,930	2,410	197
Wansbeck	2	18,800	13,200	30	25,500	19,200	11	13,900	12,400	38	26,500	19,900	38	4,490	2,190	169
Washington and Sunderland West	3	15,000	11,400	32	20,600	17,700	11	11,300	11,400	40	21,400	17,900	40	2,800	1,900	111

3.15 Income and tax by Parliamentary Constituency, 2011-12

Taxpayers only

continued

Region

Numbers: thousands; Amounts: £ million; Means and Medians: £

Parliamentary Constituency	Self-employment income			Employment income			Pension income			Total income			Total tax			
	No. of individuals	Mean	Median	No. of individuals	Mean	Median	No. of individuals	Mean	Median	No. of individuals	Mean	Median	No. of individuals	Mean	Median	Amount
North West	311	17,700	9,730	2,550	23,500	18,600	864	13,600	12,100	3,260	25,400	19,200	3,260	3,890	2,150	12,700
Altrincham and Sale West	6	39,100	10,100	39	34,400	22,400	14	17,700	14,300	52	39,800	25,200	52	8,400	3,090	434
Ashton-under-Lyne	3	15,600	11,600	31	20,000	17,600	11	11,400	11,400	39	20,600	17,500	39	2,600	1,780	102
Barrow and Furness	4	11,100	4,210	32	22,400	18,800	13	12,900	11,700	43	23,100	18,400	43	3,110	1,970	135
Birkenhead	3	19,800	10,500	32	22,700	18,800	8	14,000	12,100	38	23,900	18,700	38	3,480	2,140	132
Blackburn	3	15,100	10,200	29	19,200	15,900	9	12,400	12,000	36	20,600	16,600	36	2,580	1,530	93
Blackley and Broughton	4	15,100	9,630	32	19,300	16,200	6	11,300	11,400	39	20,900	16,300	39	2,660	1,630	103
Blackpool North and Cleveleys	3	14,100	10,800	26	18,900	16,200	12	13,000	11,800	36	20,100	16,600	36	2,400	1,580	87
Blackpool South	4	11,000	9,240	24	18,700	15,500	9	10,800	10,800	33	19,600	15,600	33	2,330	1,510	76
Bolton North East	4	13,900	9,970	30	21,700	18,000	10	13,600	12,100	39	22,900	18,400	39	3,110	1,990	123
Bolton South East	3	11,700	8,140	33	19,700	16,300	8	11,400	11,400	39	20,400	16,900	39	2,570	1,670	101
Bolton West	5	22,000	10,600	34	24,900	19,400	12	13,800	12,500	45	28,000	20,100	45	4,690	2,280	209
Bootle	3	14,200	12,000	32	21,300	18,300	8	11,700	11,500	38	21,500	18,100	38	2,770	1,910	106
Burnley	2	14,400	9,970	31	20,100	17,600	14	11,400	11,300	42	20,600	16,600	42	2,580	1,740	108
Bury North	4	15,500	9,280	36	22,300	18,000	12	13,300	11,700	45	24,100	18,900	45	3,360	2,100	152
Bury South	4	16,200	9,220	35	23,000	19,400	12	13,300	12,500	45	25,200	19,600	45	3,760	2,220	168
Carlisle	4	15,300	11,500	34	22,100	18,900	10	13,200	11,200	42	23,400	19,300	42	3,170	2,210	134
Cheadle	7	23,900	9,520	37	28,900	21,700	16	15,900	13,400	52	32,000	23,000	52	5,670	2,740	292
Chorley	4	13,200	9,350	37	23,300	18,800	13	13,500	12,400	47	25,200	19,700	47	3,710	2,260	175
City of Chester	4	19,100	8,820	38	25,400	18,600	14	15,600	13,600	48	29,300	21,500	48	5,000	2,540	241
Congleton	5	16,300	9,840	35	27,700	20,600	17	14,800	12,800	49	29,500	20,800	49	5,090	2,440	248
Copeland	4	11,800	8,710	31	27,100	21,200	13	14,600	13,200	42	27,300	20,700	42	3,990	2,350	167
Crewe and Nantwich	4	15,400	9,700	42	23,800	18,900	17	12,500	11,200	54	25,000	19,400	54	3,650	2,270	197
Denton and Reddish	3	13,200	12,100	32	20,700	17,400	9	12,100	11,900	40	21,000	17,200	40	2,570	1,870	103
Eddisbury	6	19,400	9,680	32	28,400	18,800	13	17,800	14,200	44	31,500	20,400	44	5,880	2,390	261
Ellesmere Port and Neston	2	15,100	7,990	33	24,800	18,600	11	13,900	12,200	41	26,600	19,700	41	4,210	2,160	171
Fylde	5	19,000	9,130	33	24,200	18,100	17	15,200	13,500	46	30,400	20,000	46	5,590	2,330	259
Garston and Halewood	4	23,400	10,300	33	24,900	20,000	10	14,500	12,500	42	26,400	19,700	42	4,040	2,280	171
Halton	3	14,900	9,680	36	22,200	18,400	10	12,800	12,000	44	23,200	18,800	44	3,220	2,110	142
Hazel Grove	5	18,000	10,900	30	23,600	19,200	14	14,600	13,000	41	25,900	20,200	41	3,920	2,280	162
Heywood and Middleton	4	15,300	8,680	41	22,100	18,400	12	12,900	12,100	51	23,500	19,100	51	3,390	2,150	171
Hyndburn	3	15,600	11,100	33	19,800	15,900	10	11,200	11,000	41	21,100	16,500	41	2,730	1,650	111
Knowsley	3	12,500	10,200	37	22,200	19,400	8	10,400	10,500	43	22,800	19,200	43	3,020	2,190	128
Lancaster and Fleetwood	5	13,800	8,820	27	21,600	16,900	11	12,100	11,500	36	23,900	18,500	36	3,330	1,840	120
Leigh	4	13,500	9,340	40	22,300	19,500	14	12,300	11,800	51	23,300	18,800	51	3,230	2,120	165
Liverpool, Riverside	3	17,200	9,820	33	24,100	19,400	6	12,500	11,000	38	25,000	19,100	38	3,830	2,200	146
Liverpool, Walton	2	12,500	10,100	27	19,700	17,200	6	9,740	10,400	32	20,000	16,900	32	2,400	1,750	77
Liverpool, Wavertree	4	15,400	9,050	30	23,100	19,700	8	12,900	11,100	37	24,400	20,400	37	3,460	2,390	128
Liverpool, West Derby	3	18,800	9,230	31	22,300	18,400	5	12,500	12,600	37	23,000	18,400	37	3,050	2,010	112
Macclesfield	7	25,100	11,500	38	29,600	19,800	16	16,100	12,500	52	33,100	21,900	52	6,510	2,550	337
Makerfield	4	16,000	12,500	39	23,500	20,300	11	11,900	11,500	48	24,200	20,300	48	3,350	2,330	162
Manchester Central	4	20,500	11,000	40	21,700	18,000	5	10,400	11,200	45	23,200	18,000	45	3,350	2,080	151
Manchester, Gorton	4	12,100	8,600	29	20,400	17,800	4	12,100	11,000	34	21,000	17,800	34	2,660	1,900	89
Manchester, Withington	4	24,500	10,100	38	26,600	22,100	7	15,200	11,900	44	29,100	22,600	44	4,750	2,820	212
Morecambe and Lunesdale	3	17,600	11,100	31	20,500	17,000	12	13,000	11,600	41	22,900	18,100	41	3,010	1,920	123
Oldham East and Saddleworth	5	18,300	9,640	32	21,700	16,800	12	11,800	10,600	42	23,800	17,400	42	3,530	1,850	148
Oldham West and Royton	4	13,300	8,650	32	20,400	18,100	10	12,000	11,400	40	21,300	18,000	40	2,660	1,910	106
Pendle	3	18,800	12,000	29	20,500	18,100	8	13,300	12,100	36	22,800	18,200	36	3,210	2,000	116
Penrith and The Border	9	12,000	8,250	29	20,500	16,500	15	13,800	11,600	44	23,300	18,600	44	3,130	1,970	137
Preston	2	12,500	9,250	30	19,900	17,600	7	10,600	10,600	35	20,400	17,400	35	2,530	1,880	89
Ribble Valley	6	17,100	9,000	40	23,500	18,500	16	15,300	12,500	53	27,500	20,300	53	4,470	2,310	235
Rochdale	4	14,000	9,310	32	22,000	18,700	10	12,500	11,900	40	22,900	18,500	40	3,190	2,060	129
Rossendale and Darwen	6	15,300	10,000	35	23,500	19,300	12	12,300	11,500	45	25,200	19,600	45	3,770	2,260	171
Salford and Eccles	4	16,400	12,700	41	22,000	18,100	10	12,500	11,600	50	22,900	18,100	50	3,090	1,980	154
Sefton Central	4	23,400	8,580	32	27,000	19,000	19	15,900	13,600	46	29,600	20,800	46	5,280	2,260	242
South Ribble	5	18,000	10,500	37	26,000	20,900	14	13,700	12,900	49	27,000	20,200	49	4,170	2,360	205
Southport	4	28,300	10,500	31	23,400	17,900	13	15,600	14,000	42	26,900	18,900	42	4,520	2,050	189
St Helens North	4	14,400	11,600	35	22,100	18,800	11	12,300	11,500	44	23,300	19,100	44	3,150	2,120	138
St Helens South and Whiston	4	17,000	10,000	39	22,500	18,900	14	12,400	11,600	50	23,400	18,900	50	3,280	2,130	163
Stalybridge and Hyde	4	17,000	10,300	36	23,600	19,400	10	12,400	12,000	45	24,400	19,400	45	3,480	2,240	158
Stockport	5	18,500	11,500	33	24,700	20,200	8	12,400	11,100	42	25,500	20,200	42	3,730	2,300	156
Stretford and Urmston	3	15,700	9,250	41	22,500	18,500	12	12,300	12,500	50	23,400	18,700	50	3,310	2,140	165
Tatton	7	27,500	9,690	34	37,300	20,300	15	18,900	15,300	47	42,500	24,500	47	10,000	3,040	468
Wallasey	3	11,000	9,160	32	21,100	17,400	11	12,400	12,100	41	21,300	17,400	41	2,730	1,820	111
Warrington North	4	19,800	9,200	36	24,000	18,500	14	12,600	12,300	47	25,500	18,800	47	3,900	2,030	183
Warrington South	5	22,100	11,400	45	28,800	22,400	14	15,100	13,200	57	31,300	23,300	57	5,500	2,910	312
Weaver Vale	4	18,700	8,760	36	27,200	20,200	12	15,500	11,400	46	29,800	21,500	46	5,220	2,650	238
West Lancashire	4	22,400	10,100	37	24,100	19,600	14	15,300	12,400	49	27,000	20,400	49	4,310	2,350	209
Westmorland and Lonsdale	10	15,300	9,570	32	20,300	16,300	17	15,900	12,900	48	25,900	20,100	48	3,930	2,210	190
Wigan	4	17,000	10,700	35	22,600	18,400	10	11,200	11,400	43	24,000	19,000	43	3,450	2,130	148
Wirral South	3	22,100	10,300	30	25,000	20,100	14	14,700	13,400	41	27,200	20,600	41	4,270	2,320	173
Wirral West	4	19,200	8,270	26	25,800	19,100	12	15,600	12,600	37	27,900	20,100	37	4,550	2,270	166
Workington	4	13,100	8,850	31	22,900	18,400	11	13,400	11,600	39	25,000	19,800	39	3,570	2,180	139
Worsley and Eccles South	4	22,000	10,100	41	22,500	17,900	12	12,000	11,900	50	24,500	18,500	50	3,630	2,050	181
Wyre and Preston North	6	16,900	10,200	33	28,000	21,600	16	14,200	12,300	47	29,400	21,900	47	4,900	2,540	231
Wythenshawe and Sale East	4	16,300	9,450	40	23,000	19,000	10	12,700	11,000	49	23,800	19,200	49	3,450	2,170	168

3.15 Income and tax by Parliamentary Constituency, 2011-12

Taxpayers only

continued

Region

Numbers: thousands; Amounts: £ million; Means and Medians: £

Parliamentary Constituency	Self-employment income			Employment income			Pension income			Total income			Total tax			
	No. of individuals	Mean	Median	No. of individuals	Mean	Median	No. of individuals	Mean	Median	No. of individuals	Mean	Median	No. of individuals	Mean	Median	Amount
Yorkshire and the Humber	245	17,800	10,300	1,870	22,800	18,300	621	13,500	11,800	2,390	24,900	19,000	2,390	3,750	2,120	8,970
Barnsley Central	4	13,100	10,900	30	20,900	17,400	9	13,000	12,300	38	21,500	17,300	38	2,830	1,800	107
Barnsley East	4	12,800	10,300	31	20,400	16,900	10	11,200	10,800	39	21,300	17,400	39	2,670	1,790	103
Batley and Spen	5	14,600	9,470	36	21,600	18,200	10	12,900	11,600	46	22,900	18,600	46	3,190	2,080	146
Beverley and Holderness	6	17,900	11,000	36	24,700	19,300	16	14,400	13,100	50	26,300	19,400	50	4,070	2,250	205
Bradford East	3	11,000	8,500	31	19,100	16,300	7	9,370	9,750	36	19,800	16,300	36	2,390	1,670	86
Bradford South	3	14,300	9,390	36	20,800	19,100	8	10,600	9,910	43	21,200	18,600	43	2,680	2,060	114
Bradford West	3	11,700	8,010	29	20,200	17,000	6	11,200	10,200	35	20,700	17,000	35	2,650	1,780	92
Brigg and Goole	4	19,600	11,600	34	23,700	19,200	13	13,500	12,200	45	25,200	19,700	45	3,690	2,280	166
Calder Valley	6	15,300	8,920	38	25,200	19,100	13	15,000	12,300	50	27,000	20,100	50	4,310	2,330	214
Cleethorpes	3	16,900	9,590	35	24,400	19,000	13	14,200	13,000	45	25,800	19,900	45	3,760	2,230	170
Colne Valley	6	18,500	10,600	40	23,900	19,100	12	14,500	12,000	51	26,200	20,100	51	4,030	2,320	206
Dewsbury	5	20,500	12,600	35	23,900	18,100	12	13,800	12,800	46	26,200	19,100	46	4,300	2,150	197
Don Valley	5	17,900	11,300	36	22,000	17,300	15	12,600	11,600	48	23,600	18,100	48	3,330	1,900	160
Doncaster Central	3	16,300	11,200	38	20,400	16,700	13	12,000	11,400	47	21,100	16,700	47	2,730	1,700	130
Doncaster North	4	14,200	11,000	33	20,300	16,800	13	12,300	11,900	43	21,900	17,400	43	2,980	1,740	128
East Yorkshire	8	15,700	10,900	34	22,400	17,400	19	13,400	10,600	50	24,900	18,300	50	3,840	1,940	192
Elmet and Rothwell	5	26,200	12,200	38	27,100	19,700	16	15,600	13,600	50	30,900	21,500	50	5,720	2,620	287
Great Grimsby	2	12,300	9,500	30	20,500	18,100	8	11,200	11,400	35	21,600	18,600	35	2,700	2,000	96
Halifax	4	16,500	10,300	35	22,400	18,100	11	11,500	10,700	44	23,200	18,000	44	3,330	1,970	148
Haltemprice and Howden	5	20,300	9,500	35	25,900	20,300	16	16,600	14,000	48	29,500	22,200	48	5,070	2,590	245
Harrogate and Knaresborough	8	21,900	10,600	43	26,700	18,500	16	16,900	13,200	58	31,200	21,200	58	5,880	2,430	339
Hemsworth	3	20,300	14,400	35	21,200	17,900	12	13,500	11,300	44	23,200	18,500	44	3,240	2,000	143
Huddersfield	3	13,800	8,210	32	21,400	17,800	9	12,200	11,300	39	22,700	18,000	39	3,200	1,980	125
Keighley	5	22,200	11,400	34	23,000	18,200	11	15,500	12,500	44	26,200	19,300	44	4,190	2,200	184
Kingston upon Hull East	2	12,500	9,940	30	20,200	17,600	8	10,300	10,800	36	20,300	17,200	36	2,510	1,740	91
Kingston upon Hull North	2	13,400	8,540	28	19,700	16,100	7	11,400	11,700	34	20,200	16,100	34	2,480	1,620	84
Kingston upon Hull West and Hessle	2	14,400	8,790	31	19,900	16,400	9	10,100	10,100	37	21,000	16,500	37	2,670	1,680	99
Leeds Central	3	16,000	9,120	41	20,900	17,900	5	10,300	10,200	46	21,400	17,500	46	2,950	1,940	136
Leeds East	3	10,500	8,520	33	20,400	17,500	8	12,100	12,100	39	21,100	18,000	39	2,620	1,970	103
Leeds North East	5	22,500	8,610	34	27,700	21,300	11	15,200	12,200	43	30,300	21,700	43	5,260	2,620	229
Leeds North West	4	24,600	8,970	30	26,300	19,400	10	16,400	13,100	38	29,900	21,100	38	5,360	2,540	206
Leeds West	4	14,500	11,800	38	20,000	17,500	8	9,640	10,300	43	21,300	18,000	43	2,700	2,030	117
Morley and Outwood	5	15,100	11,600	41	24,000	20,300	11	12,400	12,300	50	25,000	20,200	50	3,660	2,370	184
Normanton, Pontefract and Castleford	4	16,500	12,000	40	21,300	18,400	10	11,200	10,800	48	22,600	18,400	48	3,060	2,090	146
Penistone and Stocksbridge	5	18,300	10,100	36	22,600	18,700	12	13,400	11,900	46	24,800	19,600	46	3,610	2,190	164
Pudsey	5	18,600	8,880	38	25,500	20,900	12	13,400	11,800	48	27,200	20,700	48	4,350	2,410	210
Richmond (Yorks)	9	18,800	11,000	42	23,800	18,100	18	14,400	11,600	56	27,700	20,200	56	4,520	2,380	255
Rother Valley	4	14,500	11,100	36	22,400	18,600	14	12,700	10,900	46	24,200	19,400	46	3,410	2,160	156
Rotherham	4	12,700	9,990	30	21,500	17,700	7	11,800	11,300	37	21,800	17,700	37	2,900	1,810	106
Scarborough and Whitby	6	15,900	10,700	31	20,700	16,400	14	14,700	12,600	43	24,000	18,500	43	3,420	1,940	146
Scunthorpe	3	17,300	9,270	35	21,200	17,600	10	13,800	13,800	42	23,000	18,400	42	3,120	2,070	131
Selby and Ainsty	6	20,600	11,600	41	26,900	19,400	16	14,400	11,900	54	29,900	20,800	54	5,400	2,470	290
Sheffield Central	3	19,100	8,230	28	23,200	19,500	5	15,600	12,700	33	25,300	20,300	33	3,670	2,410	122
Sheffield South East	4	14,300	12,000	31	21,500	18,800	9	10,800	10,900	40	21,400	17,800	40	2,740	1,950	108
Sheffield, Brightside and Hillsborough	3	12,000	9,590	30	19,700	17,300	8	9,960	10,500	39	19,300	16,300	39	2,260	1,620	87
Sheffield, Hallam	6	32,300	10,500	33	28,900	21,000	15	18,500	16,400	46	34,200	24,100	46	6,280	2,830	292
Sheffield, Heeley	4	12,300	11,000	32	21,400	18,300	10	11,200	10,400	40	21,700	18,000	40	2,770	1,980	111
Shipley	4	28,000	9,660	35	23,800	19,500	11	15,100	13,500	44	27,700	20,600	44	4,540	2,400	200
Skipton and Ripon	10	22,000	11,900	37	24,900	19,000	17	16,100	12,900	52	30,500	21,800	52	5,460	2,540	284
Thirsk and Malton	9	18,200	11,000	37	23,700	17,500	18	15,200	12,400	53	28,200	19,300	53	4,720	2,110	250
Wakefield	4	15,200	10,500	36	22,600	19,000	12	12,000	11,200	46	23,500	18,900	46	3,260	2,120	149
Wentworth and Dearne	4	13,800	10,900	30	21,800	17,500	11	11,600	11,000	39	22,400	17,400	39	3,030	1,820	117
York Central	5	19,000	12,000	38	23,300	18,200	8	14,000	13,400	47	24,900	19,200	47	3,700	2,160	175
York Outer	6	14,500	9,110	36	25,800	19,400	18	15,600	13,400	51	27,700	20,900	51	4,530	2,380	230

3.15 Income and tax by Parliamentary Constituency, 2011-12

Taxpayers only

continued

Region

Numbers: thousands; Amounts: £ million; Means and Medians: £

Parliamentary Constituency	Self-employment income			Employment income			Pension income			Total income			Total tax			
	No. of individuals	Mean	Median	No. of individuals	Mean	Median	No. of individuals	Mean	Median	No. of individuals	Mean	Median	No. of individuals	Mean	Median	Amount
East Midlands	226	17,300	10,500	1,690	23,600	18,600	574	13,500	11,700	2,170	25,600	19,300	2,170	3,940	2,180	8,540
Amber Valley	4	14,200	10,000	32	22,000	19,700	11	12,400	11,600	41	23,100	19,600	41	3,120	2,230	128
Ashfield	4	14,800	10,600	39	20,000	17,200	14	11,500	11,200	50	20,700	17,100	50	2,570	1,770	130
Bassetlaw	5	17,300	11,900	38	22,800	18,200	15	12,900	11,700	50	24,500	18,500	50	3,680	2,040	183
Bolsover	4	14,600	10,000	32	21,900	18,500	11	11,800	11,200	41	23,000	18,300	41	3,140	2,020	128
Boston and Skegness	5	21,800	11,400	38	18,800	15,900	14	12,400	10,900	50	21,600	16,700	50	3,020	1,680	149
Bosworth	5	16,000	11,100	40	24,900	19,500	15	13,600	11,500	52	26,800	20,400	52	4,140	2,380	215
Broxtowe	4	18,200	10,700	35	25,000	19,800	11	13,900	12,400	44	26,600	20,700	44	4,190	2,420	185
Charnwood	6	20,400	11,300	39	25,600	20,600	13	14,900	12,800	49	28,700	22,000	49	4,690	2,640	232
Chesterfield	4	14,300	10,800	34	22,900	18,900	12	12,300	12,000	43	23,900	19,200	43	3,310	2,090	143
Corby	6	17,100	11,700	46	24,300	18,200	15	13,700	11,500	58	26,700	19,800	58	4,340	2,260	251
Daventry	7	21,700	12,200	37	28,300	19,700	14	15,000	11,200	49	32,200	22,200	49	6,030	2,750	293
Derby North	4	23,200	9,780	37	23,100	18,300	12	14,200	11,700	46	24,800	18,500	46	3,790	1,930	176
Derby South	3	13,600	9,930	35	21,600	17,700	8	11,400	11,500	42	21,800	17,300	42	2,840	1,830	119
Derbyshire Dales	6	19,500	10,200	29	25,900	18,000	16	16,200	12,500	43	30,400	20,300	43	5,530	2,220	235
Erewash	4	15,400	11,200	38	22,400	18,500	11	11,900	10,700	47	23,200	18,400	47	3,180	2,070	150
Gainsborough	5	16,500	8,950	35	22,900	17,900	16	13,600	11,700	45	26,300	20,500	45	3,960	2,280	179
Gedling	5	14,200	9,260	34	22,100	18,600	12	13,400	11,400	45	22,900	18,600	45	3,130	2,020	141
Grantham and Stamford	7	20,300	12,200	43	24,800	18,800	18	13,300	11,400	59	26,400	19,200	59	4,370	2,180	259
Harborough	7	16,000	10,900	41	24,900	20,000	16	14,400	12,300	55	27,000	20,200	55	4,300	2,340	237
High Peak	6	17,600	10,400	37	25,000	20,000	14	14,200	12,600	50	26,800	20,900	50	4,120	2,420	205
Kettering	4	16,900	10,500	40	23,800	19,300	11	13,700	11,400	49	25,600	19,900	49	3,910	2,330	192
Leicester East	4	11,100	9,280	32	19,800	16,800	6	10,800	11,000	39	20,100	16,700	39	2,430	1,700	95
Leicester South	5	12,600	7,320	36	21,600	17,000	6	13,600	12,100	41	23,700	18,000	41	3,420	1,930	140
Leicester West	3	13,400	9,490	39	20,100	17,700	6	8,710	8,490	44	20,800	17,700	44	2,660	1,960	117
Lincoln	4	14,300	9,020	38	21,100	17,900	12	13,100	11,700	48	22,500	18,400	48	3,000	1,980	143
Loughborough	5	16,200	9,740	35	25,300	21,100	10	13,400	11,800	44	26,900	21,300	44	4,180	2,600	182
Louth and Horncastle	6	19,100	9,990	30	19,600	16,000	17	12,900	11,500	44	23,400	18,100	44	3,250	1,900	143
Mansfield	5	12,500	10,300	39	21,100	17,900	15	13,300	11,900	51	22,000	17,900	51	2,930	1,930	150
Mid Derbyshire	4	19,500	11,800	34	27,500	21,900	13	14,800	12,400	45	28,900	22,300	45	4,640	2,690	208
Newark	6	19,100	8,850	37	26,600	19,800	18	14,300	11,900	51	29,000	20,900	51	4,920	2,410	252
North East Derbyshire	5	13,100	9,080	35	22,000	18,200	15	13,400	11,600	46	24,400	18,600	46	3,630	2,090	167
North West Leicestershire	5	16,700	9,570	35	25,500	21,200	11	13,600	13,000	45	27,200	21,200	45	4,270	2,580	191
Northampton North	4	18,600	14,600	37	20,900	17,800	8	11,900	11,500	45	22,300	18,200	45	2,940	2,030	132
Northampton South	4	17,100	12,700	41	22,100	18,600	8	13,400	11,700	48	23,700	19,300	48	3,320	2,250	160
Nottingham East	3	13,300	8,200	29	19,800	16,300	5	11,000	9,930	33	21,700	16,800	33	3,010	1,760	99
Nottingham North	2	11,700	9,490	30	19,400	16,800	7	11,600	11,800	36	19,400	16,100	36	2,290	1,600	83
Nottingham South	3	13,900	8,700	29	24,400	20,000	8	13,600	12,400	35	25,900	20,100	35	4,080	2,340	143
Rushcliffe	6	21,200	11,600	37	31,800	22,700	13	16,100	13,300	49	33,900	23,900	49	6,440	2,970	317
Rutland and Melton	8	19,800	10,400	37	27,800	19,400	18	16,300	12,200	53	31,300	21,900	53	5,670	2,560	301
Sherwood	5	19,800	13,100	33	22,200	17,700	13	13,100	11,900	44	25,300	19,300	44	3,910	2,160	171
Sleaford and North Hykeham	7	18,000	12,800	41	24,300	18,800	21	13,700	11,700	57	26,500	19,900	57	4,070	2,250	232
South Derbyshire	4	17,000	12,300	37	27,300	20,500	12	14,100	12,500	47	28,600	21,400	47	4,670	2,510	221
South Holland and The Deepings	5	19,100	11,400	37	21,600	17,200	13	13,200	11,800	49	23,500	18,000	49	3,390	1,930	166
South Leicestershire	6	20,200	13,600	45	23,900	18,900	14	12,100	11,100	56	26,500	20,600	56	4,080	2,430	229
South Northamptonshire	8	18,800	10,500	48	30,000	21,300	14	14,900	12,200	60	34,100	22,700	60	6,600	2,840	396
Wellingborough	4	15,000	10,800	40	22,900	18,300	10	12,400	11,500	48	24,400	18,900	48	3,620	2,100	174

3.15 Income and tax by Parliamentary Constituency, 2011-12

Taxpayers only

continued

Region

Numbers: thousands; Amounts: £ million; Means and Medians: £

Parliamentary Constituency	Self-employment income			Employment income			Pension income			Total income			Total tax			
	No. of individuals	Mean	Median	No. of individuals	Mean	Median	No. of individuals	Mean	Median	No. of individuals	Mean	Median	No. of individuals	Mean	Median	Amount
West Midlands	263	17,000	10,100	2,010	23,400	18,800	656	13,500	11,800	2,560	25,400	19,400	2,560	3,880	2,200	9,940
Aldridge-Brownhills	3	14,400	11,600	28	25,300	20,100	11	12,800	11,000	37	26,300	20,300	37	3,910	2,370	143
Birmingham, Edgbaston	5	26,400	10,300	33	26,000	19,900	10	14,200	12,400	42	30,100	21,400	42	5,270	2,500	220
Birmingham, Erdington	3	15,000	11,700	35	20,100	18,100	6	10,200	10,200	40	20,500	17,600	40	2,510	1,870	101
Birmingham, Hall Green	4	21,900	10,000	30	23,500	19,000	8	13,100	11,200	37	25,500	18,800	37	3,860	2,160	145
Birmingham, Hodge Hill	2	13,100	9,750	26	19,600	17,200	5	10,700	11,000	31	20,400	16,700	31	2,520	1,710	77
Birmingham, Ladywood	2	17,900	8,410	34	21,800	17,200	2	9,960	10,200	37	22,600	17,200	37	3,470	1,920	128
Birmingham, Northfield	4	14,700	10,000	37	22,700	19,900	11	11,400	11,300	46	23,300	18,900	46	3,170	2,180	147
Birmingham, Perry Barr	3	12,600	9,600	34	20,200	16,800	9	10,000	10,200	41	20,300	16,200	41	2,530	1,660	105
Birmingham, Selly Oak	3	20,700	11,600	35	24,000	20,600	10	12,000	11,500	43	24,800	20,300	43	3,520	2,420	151
Birmingham, Yardley	3	14,800	11,900	30	21,300	19,300	7	10,100	10,700	36	21,500	18,500	36	2,750	2,040	98
Bromsgrove	7	23,800	10,200	38	26,900	20,400	17	15,300	12,400	51	31,300	22,200	51	5,540	2,650	284
Burton	4	15,700	9,250	42	22,600	18,300	13	13,700	12,100	52	23,900	19,200	52	3,520	2,080	184
Cannock Chase	4	15,300	11,600	36	21,600	18,700	10	12,100	10,900	45	22,700	18,800	45	3,020	2,100	136
Coventry North East	3	11,600	9,140	39	20,700	17,800	8	10,600	11,700	46	21,000	17,800	46	2,590	1,920	119
Coventry North West	3	13,800	10,400	35	23,400	19,400	10	13,000	12,400	44	23,500	19,100	44	3,160	2,050	138
Coventry South	4	17,400	9,960	34	24,300	19,200	10	15,100	13,000	44	25,700	19,700	44	3,870	2,260	170
Dudley North	3	15,200	11,200	26	23,600	19,600	7	11,600	11,200	32	23,700	18,700	32	3,310	2,110	107
Dudley South	3	13,400	9,870	28	22,200	19,500	6	13,400	12,400	33	23,500	19,800	33	3,160	2,280	105
Halesowen and Rowley Regis	4	15,100	10,700	32	21,500	17,700	11	11,400	10,600	40	22,700	18,400	40	3,080	2,030	124
Hereford and South Herefordshire	7	16,900	10,500	38	20,500	17,000	15	12,800	10,900	51	23,000	18,000	51	3,220	1,900	165
Kenilworth and Southam	6	23,200	11,500	35	31,300	21,800	16	16,800	13,100	48	35,900	24,400	48	7,090	3,030	337
Lichfield	5	17,100	11,600	34	28,400	20,200	15	14,300	12,100	47	29,400	21,000	47	5,100	2,510	240
Ludlow	9	16,200	9,790	28	21,600	16,200	16	15,300	11,800	43	26,100	18,600	43	4,060	1,970	176
Meriden	6	21,000	9,990	42	27,000	20,100	15	14,500	11,900	55	30,300	21,300	55	5,410	2,560	296
Mid Worcestershire	7	15,300	9,370	39	27,100	19,600	14	14,900	12,100	51	29,400	20,400	51	5,350	2,340	274
Newcastle-under-Lyme	4	14,800	9,060	31	22,300	18,400	10	11,900	11,400	39	23,700	18,600	39	3,310	2,080	129
North Herefordshire	8	17,000	10,400	30	21,900	17,700	16	15,300	12,700	45	27,400	20,200	45	4,480	2,320	201
North Shropshire	6	18,400	10,700	38	22,600	17,800	14	13,700	12,500	50	25,400	18,800	50	3,840	2,100	193
North Warwickshire	4	14,700	11,700	35	24,000	20,400	11	11,500	11,100	44	25,100	20,900	44	3,600	2,520	158
Nuneaton	4	15,400	9,500	37	22,900	20,100	13	11,900	10,900	47	23,900	19,400	47	3,300	2,250	155
Redditch	4	13,400	10,100	36	22,000	18,600	11	12,400	10,700	44	23,700	19,600	44	3,360	2,200	149
Rugby	5	13,500	9,130	45	25,200	20,900	16	14,400	12,300	59	25,900	20,900	59	3,870	2,460	227
Shrewsbury and Atcham	7	17,400	9,730	41	23,300	18,900	16	15,200	13,100	55	26,500	20,100	55	4,150	2,270	227
Solihull	5	22,400	13,300	38	29,200	22,500	15	16,700	14,500	51	30,700	22,700	51	5,250	2,790	266
South Staffordshire	5	17,700	8,430	40	22,200	17,400	17	13,900	11,500	52	25,900	19,000	52	3,960	2,100	204
Stafford	4	15,100	9,490	35	23,400	18,800	16	15,000	13,700	48	25,200	20,000	48	3,720	2,260	177
Staffordshire Moorlands	6	14,500	9,290	28	23,800	20,300	12	13,400	12,200	40	25,200	20,400	40	3,710	2,320	147
Stoke-on-Trent Central	3	13,200	9,300	26	19,300	17,300	6	10,800	11,200	31	19,500	16,800	31	2,310	1,710	72
Stoke-on-Trent North	3	13,100	11,500	32	19,500	17,500	11	10,400	11,100	41	19,400	16,500	41	2,270	1,720	94
Stoke-on-Trent South	3	15,800	10,800	33	22,300	18,900	10	10,400	10,200	41	22,700	18,800	41	3,110	2,120	128
Stone	7	18,400	12,100	37	25,600	19,300	15	15,000	12,800	50	30,200	21,300	50	5,510	2,510	274
Stourbridge	4	19,100	10,000	37	23,100	19,400	11	13,200	11,900	46	24,600	20,100	46	3,470	2,320	160
Stratford-on-Avon	8	18,700	9,330	35	28,800	18,800	16	18,600	13,100	49	34,000	21,300	49	6,790	2,500	329
Sutton Coldfield	5	23,700	9,860	38	28,100	21,200	13	15,700	13,500	49	31,800	22,500	49	5,600	2,830	276
Tamworth	4	21,800	11,200	38	24,300	19,400	11	13,500	11,900	47	27,400	20,400	47	4,620	2,400	216
Telford	4	13,900	8,780	36	21,100	18,000	9	11,400	11,600	43	22,500	18,100	43	3,030	1,970	131
The Wrekin	5	14,500	9,500	33	25,400	20,800	12	13,300	12,000	42	26,800	21,500	42	4,040	2,610	172
Walsall North	3	14,300	12,300	32	19,700	17,300	8	10,400	10,600	38	20,200	17,200	38	2,500	1,800	95
Walsall South	3	15,200	9,550	31	21,100	17,400	7	12,700	11,700	37	22,900	18,400	37	3,190	1,960	118
Warley	2	13,900	9,040	30	21,300	17,900	6	11,000	11,300	35	21,700	17,600	35	2,830	1,950	100
Warwick and Leamington	5	20,800	9,860	42	29,200	21,000	11	15,100	13,400	52	31,300	22,400	52	5,600	2,750	291
West Bromwich East	3	12,100	10,800	29	20,500	18,200	6	10,100	10,500	35	20,900	18,000	35	2,580	1,950	90
West Bromwich West	3	11,300	9,530	28	20,000	17,400	5	9,590	9,620	33	20,200	17,400	33	2,440	1,850	80
West Worcestershire	8	20,500	10,400	30	25,400	19,000	17	15,400	13,200	45	29,900	20,900	45	5,210	2,340	236
Wolverhampton North East	3	12,500	11,900	29	19,500	17,200	8	10,600	10,600	35	20,100	17,500	35	2,400	1,860	85
Wolverhampton South East	2	15,300	10,600	26	18,900	16,500	8	9,550	10,400	33	19,600	15,800	33	2,340	1,590	76
Wolverhampton South West	5	16,600	8,370	30	22,900	18,000	7	15,800	13,800	36	26,100	19,900	36	4,140	2,270	149
Worcester	5	14,900	10,200	39	25,600	20,100	13	12,900	11,800	51	25,800	19,700	51	3,980	2,260	201
Wyre Forest	5	12,900	8,640	34	21,600	16,800	15	13,400	11,400	45	24,000	17,700	45	3,600	1,890	163

3.15 Income and tax by Parliamentary Constituency, 2011-12

Taxpayers only

continued

Region

Numbers: thousands; Amounts: £ million; Means and Medians: £

Parliamentary Constituency	Self-employment income			Employment income			Pension income			Total income			Total tax			
	No. of individuals	Mean	Median	No. of individuals	Mean	Median	No. of individuals	Mean	Median	No. of individuals	Mean	Median	No. of individuals	Mean	Median	Amount
East of England	378	21,400	11,600	2,260	27,700	20,200	781	14,700	12,300	2,970	30,100	21,100	2,970	5,410	2,510	16,100
Basildon and Billericay	6	18,000	14,200	36	30,600	20,800	11	15,200	13,300	47	31,000	21,200	47	5,710	2,560	268
Bedford	4	18,000	10,500	38	24,900	20,700	13	13,900	12,500	49	25,500	20,100	49	3,810	2,330	187
Braintree	7	29,000	13,100	40	27,900	20,800	15	13,800	11,800	53	30,400	21,100	53	5,560	2,510	296
Brentwood and Ongar	7	20,500	12,300	37	38,500	23,300	16	17,000	13,800	50	41,100	25,200	50	9,230	3,250	463
Broadland	7	17,800	9,600	33	23,600	18,600	17	15,200	12,800	48	26,300	19,600	48	4,110	2,180	198
Broxbourne	7	20,700	11,400	40	28,000	20,900	15	14,900	13,100	54	29,700	21,200	54	5,410	2,610	290
Bury St Edmunds	7	20,300	11,800	43	25,300	19,100	18	15,100	12,300	57	28,100	20,300	57	4,740	2,310	272
Cambridge	6	19,500	7,930	45	29,200	21,600	9	16,900	13,000	53	32,500	23,100	53	6,070	2,860	321
Castle Point	5	16,100	13,000	29	26,600	20,800	13	14,500	13,200	41	27,500	20,200	41	4,510	2,350	187
Central Suffolk and North Ipswich	7	18,800	11,200	34	26,400	19,500	14	14,500	12,100	46	29,800	21,600	46	5,070	2,520	235
Chelmsford	6	21,200	12,800	44	30,900	22,700	14	14,800	13,000	56	31,900	22,800	56	5,960	2,840	335
Clacton	5	15,100	11,900	20	19,900	16,100	15	13,300	12,200	34	21,400	16,900	34	2,710	1,490	92
Colchester	6	13,800	9,820	43	25,100	20,000	12	13,800	11,600	53	26,600	20,700	53	4,200	2,490	223
Epping Forest	7	30,200	13,100	36	36,600	20,600	13	15,400	12,300	49	39,300	22,600	49	9,060	2,780	448
Great Yarmouth	5	14,100	10,100	32	21,700	17,800	14	12,400	11,200	44	22,700	17,400	44	3,100	1,840	137
Harlow	5	15,300	12,000	38	25,300	21,100	10	12,200	10,800	47	26,200	21,100	47	3,970	2,560	186
Harwich and North Essex	6	19,900	14,400	35	26,800	19,900	13	14,300	12,100	47	28,900	21,000	47	4,970	2,480	232
Hemel Hempstead	6	18,700	11,500	41	29,000	22,000	11	13,900	11,100	51	31,600	23,000	51	5,730	2,910	293
Hertford and Stortford	7	23,300	11,400	46	34,600	22,900	14	17,300	14,100	59	36,800	24,300	59	7,600	3,140	450
Hertsmere	9	38,800	13,300	40	32,400	21,800	15	15,900	12,000	54	38,400	23,700	54	8,100	3,030	437
Hitchin and Harpenden	7	44,500	10,400	40	41,100	25,300	16	18,700	14,700	55	45,600	26,900	55	10,800	3,610	594
Huntingdon	7	19,300	10,700	48	25,300	18,800	14	15,000	12,900	60	27,800	20,700	60	4,550	2,430	275
Ipswich	6	14,700	12,400	43	22,700	18,300	12	12,400	11,700	53	24,100	18,800	53	3,510	2,060	186
Luton North	5	15,200	10,700	33	22,800	19,600	9	12,200	10,900	43	23,100	19,000	43	3,150	2,090	135
Luton South	5	14,200	9,880	42	22,700	18,400	7	12,100	11,300	49	23,300	18,400	49	3,270	2,130	162
Maldon	7	20,800	11,100	36	29,900	20,300	15	15,600	13,200	49	32,800	22,800	49	6,220	2,760	302
Mid Bedfordshire	7	19,300	12,100	43	29,200	21,400	14	15,700	13,400	55	32,100	23,200	55	5,950	2,900	328
Mid Norfolk	7	15,400	9,880	37	22,700	17,200	15	13,800	11,900	50	26,900	18,800	50	4,620	2,070	231
North East Bedfordshire	8	22,000	12,400	43	29,300	20,700	14	14,800	11,100	56	32,200	22,100	56	5,900	2,710	328
North East Cambridgeshire	7	15,700	11,300	42	22,000	18,500	16	12,200	10,700	56	23,700	19,000	56	3,370	2,160	188
North East Hertfordshire	7	27,400	11,300	39	32,800	22,400	14	15,600	11,500	52	36,800	23,900	52	7,640	3,000	395
North Norfolk	6	18,100	10,900	26	21,000	16,900	17	16,000	13,900	40	24,300	18,000	40	3,600	1,960	145
North West Cambridgeshire	7	20,200	11,200	53	25,800	19,600	14	14,600	12,600	65	28,800	20,900	65	4,950	2,470	319
North West Norfolk	5	19,900	9,560	34	20,500	16,700	13	15,500	13,300	45	23,900	18,100	45	3,560	1,890	162
Norwich North	4	15,600	11,600	33	20,900	17,300	10	13,500	13,200	42	22,600	18,500	42	3,030	2,000	128
Norwich South	5	19,400	10,000	35	24,300	19,600	10	15,000	11,200	44	26,400	20,000	44	4,170	2,310	184
Peterborough	5	16,600	10,700	46	19,700	16,600	10	12,400	11,400	55	21,300	17,500	55	2,810	1,910	155
Rayleigh and Wickford	7	18,600	11,500	39	28,700	19,900	14	14,400	13,700	52	30,200	21,200	52	5,310	2,530	275
Rochford and Southend East	5	16,300	10,500	36	26,200	20,200	12	14,400	12,100	46	27,600	20,700	46	4,460	2,350	206
Saffron Walden	9	30,200	12,400	39	35,900	21,800	14	19,300	13,600	53	41,100	26,100	53	8,970	3,370	479
South Basildon and East Thurrock	6	16,300	14,500	39	25,500	20,500	13	13,000	11,700	52	25,800	20,400	52	3,920	2,370	202
South Cambridgeshire	9	29,900	14,600	47	31,800	23,100	16	16,900	12,100	62	36,600	24,000	62	7,370	3,100	457
South East Cambridgeshire	9	19,900	10,600	48	30,300	21,500	16	14,000	11,500	62	32,600	22,300	62	6,370	2,720	392
South Norfolk	8	24,200	11,600	37	25,000	19,000	17	15,000	13,300	52	29,100	20,600	52	4,980	2,420	259
South Suffolk	9	19,200	11,400	36	29,500	21,400	17	15,200	12,600	52	31,100	21,900	52	5,830	2,570	304
South West Bedfordshire	6	18,400	14,900	41	27,800	22,100	13	14,300	13,000	53	29,100	22,800	53	4,900	2,770	260
South West Hertfordshire	9	32,100	11,800	43	39,700	23,200	16	17,800	12,300	59	44,800	26,000	59	10,600	3,340	621
South West Norfolk	6	16,600	11,900	37	21,900	18,800	15	12,200	11,100	49	23,700	18,900	49	3,360	2,080	166
Southend West	6	18,200	11,500	32	29,600	21,200	10	15,200	14,000	42	31,000	21,600	42	5,670	2,530	238
St Albans	7	35,200	10,600	41	37,700	24,300	12	16,900	14,700	51	42,000	27,700	51	9,370	3,560	480
Stevenage	5	21,800	14,400	41	26,200	22,300	10	13,900	12,300	51	27,500	22,000	51	4,430	2,600	224
Suffolk Coastal	8	19,000	10,800	35	24,600	18,200	21	16,000	13,400	54	27,600	19,500	54	4,630	2,180	248
Thurrock	7	17,100	14,500	45	25,000	20,400	12	10,900	11,300	56	25,100	20,000	56	3,640	2,320	206
Watford	8	19,700	15,200	50	28,000	22,500	12	15,500	12,700	62	29,600	23,200	62	4,900	2,880	305
Waveney	4	19,200	11,100	33	21,300	16,100	14	13,100	12,000	45	23,200	17,200	45	3,210	1,720	145
Welwyn Hatfield	6	18,500	9,830	39	29,100	21,500	15	15,100	11,900	52	30,700	22,100	52	5,560	2,590	289
West Suffolk	7	19,000	11,600	42	23,500	18,900	12	12,000	10,500	53	26,000	19,700	53	4,040	2,310	212
Witham	6	22,100	13,400	37	31,800	22,700	13	14,800	12,300	48	33,600	23,400	48	6,530	2,890	315

3.15 Income and tax by Parliamentary Constituency, 2011-12

Taxpayers only

continued

Region

Numbers: thousands; Amounts: £ million; Means and Medians: £

Parliamentary Constituency	Self-employment income			Employment income			Pension income			Total income			Total tax			
	No. of individuals	Mean	Median	No. of individuals	Mean	Median	No. of individuals	Mean	Median	No. of individuals	Mean	Median	No. of individuals	Mean	Median	Amount
London	572	31,100	11,500	3,180	36,100	23,300	644	15,600	12,300	3,950	39,100	23,800	3,950	8,850	3,060	35,000
Barking	7	13,800	12,500	40	22,200	20,200	6	10,800	10,900	49	22,000	19,100	49	2,840	2,220	140
Battersea	7	42,000	10,600	51	50,100	27,600	6	17,000	12,700	58	55,000	30,000	58	15,000	4,120	874
Beckenham	7	26,800	12,900	34	36,600	24,300	14	18,800	14,800	48	38,800	25,100	48	8,370	3,210	403
Bermondsey and Old Southwark	7	22,500	10,800	58	37,500	25,300	5	12,800	11,600	65	38,700	25,300	65	8,480	3,450	548
Bethnal Green and Bow	7	21,300	11,000	49	28,400	21,600	4	13,500	11,100	55	30,200	22,400	55	5,500	2,840	301
Bexleyheath and Crayford	5	16,300	13,600	36	27,700	23,300	10	12,900	12,100	45	27,800	22,600	45	4,330	2,820	195
Brent Central	9	16,600	10,900	51	23,800	18,700	6	12,000	9,970	61	25,200	19,100	61	3,890	2,240	238
Brent North	10	15,900	11,800	51	24,000	19,800	10	12,600	11,400	65	25,300	19,800	65	3,790	2,320	247
Brentford and Isleworth	12	37,400	10,500	55	36,200	23,100	9	14,200	11,700	68	40,000	23,100	68	9,270	2,920	633
Bromley and Chislehurst	6	22,700	10,900	35	35,300	23,500	14	18,500	14,800	48	37,100	25,800	48	7,670	3,330	370
Camberwell and Peckham	6	20,600	10,100	47	26,500	21,100	5	11,900	10,100	53	28,400	21,600	53	4,860	2,710	258
Carshalton and Wallington	6	19,500	12,600	38	29,700	26,000	10	14,000	11,800	48	30,200	25,300	48	5,050	3,350	244
Chelsea and Fulham	8	92,800	15,700	46	84,100	29,500	9	23,400	10,800	56	98,200	34,300	56	33,700	4,510	1,870
Chingford and Woodford Green	8	20,000	11,900	33	32,100	24,500	11	18,700	15,200	47	32,800	24,100	47	6,190	3,020	292
Chipping Barnet	10	26,100	11,900	44	33,400	22,000	13	16,000	13,200	59	37,300	24,100	59	7,910	3,080	469
Cities of London and Westminster	9	132,000	21,900	52	85,700	31,600	9	28,500	13,300	62	104,000	37,900	62	34,900	5,470	2,160
Croydon Central	7	17,300	10,800	41	28,000	22,800	13	15,000	12,100	53	28,900	22,800	53	4,760	2,850	250
Croydon North	6	12,700	9,310	48	25,800	21,800	9	13,600	12,700	58	25,700	20,700	58	3,900	2,510	227
Croydon South	8	23,000	11,600	44	32,600	24,500	18	16,900	13,500	61	34,400	25,200	61	6,570	3,270	398
Dagenham and Rainham	6	14,000	10,600	32	25,900	21,900	10	11,600	11,200	43	25,100	20,400	43	3,560	2,490	151
Dulwich and West Norwood	9	30,200	11,500	46	35,100	24,200	6	17,200	13,700	54	39,700	26,000	54	8,560	3,420	462
Ealing Central and Acton	11	25,900	10,300	49	39,700	23,800	8	16,300	12,900	61	41,500	24,200	61	9,710	3,100	597
Ealing North	9	14,600	10,500	44	25,300	20,100	11	13,400	12,600	57	25,900	20,400	57	3,970	2,420	226
Ealing, Southall	4	17,000	11,300	37	25,400	20,700	6	11,700	11,500	43	26,400	20,700	43	4,140	2,530	180
East Ham	8	13,100	11,300	51	21,600	17,300	4	12,100	11,800	59	21,700	17,200	59	2,880	1,880	171
Edmonton	5	12,000	9,990	35	23,400	20,700	7	12,500	12,100	42	23,700	20,100	42	3,310	2,330	140
Eltham	6	18,200	12,300	33	29,100	22,700	11	14,700	12,900	44	30,200	21,400	44	5,280	2,560	230
Enfield North	6	16,200	10,100	34	26,900	23,400	10	13,200	12,100	44	27,800	22,300	44	4,440	2,690	195
Enfield, Southgate	9	28,800	11,500	36	33,200	23,000	11	16,300	13,000	49	38,300	25,500	49	8,030	3,340	395
Erith and Thamesmead	5	14,600	11,100	39	24,900	21,300	7	12,900	11,200	47	25,000	20,900	47	3,580	2,480	167
Feltham and Heston	6	14,500	9,900	55	24,000	20,800	10	10,500	10,300	65	24,300	20,600	65	3,460	2,440	225
Finchley and Golders Green	11	38,700	11,700	46	37,700	22,000	12	17,600	12,000	61	45,700	25,900	61	11,100	3,390	677
Greenwich and Woolwich	7	24,600	12,000	43	32,500	21,900	5	15,000	12,300	51	34,500	22,900	51	7,110	2,930	364
Hackney North and Stoke Newington	9	20,400	10,600	43	27,700	22,800	5	11,500	10,200	53	29,700	23,100	53	5,060	2,830	266
Hackney South and Shoreditch	8	22,800	10,800	41	30,500	23,300	3	10,600	10,200	48	32,800	23,500	48	6,350	3,050	306
Hammersmith	9	28,300	10,400	54	39,500	25,000	7	15,100	12,500	63	42,700	26,000	63	9,880	3,430	626
Hampstead and Kilburn	12	74,300	10,700	54	62,600	29,400	8	22,200	12,400	66	75,000	32,200	66	22,100	4,450	1,470
Harrow East	11	19,200	12,500	41	27,300	21,000	11	15,000	12,300	56	30,000	21,800	56	5,200	2,650	289
Harrow West	6	23,000	11,000	40	28,500	21,600	10	12,000	11,000	50	31,000	23,000	50	5,520	2,830	275
Hayes and Harlington	5	13,800	10,800	42	24,300	20,300	7	12,400	12,000	50	24,500	20,100	50	3,560	2,410	177
Hendon	11	23,100	11,000	46	29,600	21,700	10	14,500	11,600	59	34,300	22,700	59	6,660	2,740	391
Holborn and St Pancras	10	65,500	14,100	49	40,700	24,000	8	18,600	13,100	60	51,600	26,900	60	13,600	3,550	820
Hornchurch and Upminster	7	20,800	16,100	42	32,700	22,800	16	14,600	12,100	58	32,400	22,900	58	6,180	2,800	357
Hornsey and Wood Green	13	32,600	11,500	49	39,200	25,200	10	19,000	14,400	64	44,000	26,300	64	10,400	3,510	666
Ilford North	9	17,600	11,800	34	29,200	23,000	9	12,900	11,900	46	29,900	22,400	46	5,110	2,850	233
Ilford South	8	13,600	9,960	44	25,600	21,800	7	12,100	11,100	55	26,200	21,400	55	3,940	2,530	215
Islington North	8	23,600	12,100	45	35,000	26,000	6	11,900	10,600	52	37,100	26,700	52	7,770	3,540	405
Islington South and Finsbury	8	60,300	12,600	45	49,500	28,000	5	19,500	13,300	53	57,000	29,500	53	15,400	4,050	823
Kensington	9	150,000	11,900	40	114,000	32,400	8	24,400	12,900	50	134,000	36,200	50	49,400	5,310	2,450
Kingston and Surbiton	8	19,600	11,100	48	34,200	26,600	13	14,900	13,200	61	35,100	25,900	61	6,760	3,500	411
Lewisham East	6	21,300	12,200	37	30,200	23,700	7	14,800	14,000	46	31,000	23,700	46	5,610	2,980	259
Lewisham West and Penge	7	17,100	12,400	41	31,000	25,000	7	14,200	11,700	50	31,200	24,500	50	5,540	3,180	278
Lewisham, Deptford	7	13,700	9,880	44	28,700	22,500	6	13,400	12,600	52	29,100	22,500	52	4,850	2,890	250
Leyton and Wanstead	9	16,500	11,700	41	27,300	21,100	7	16,200	13,500	52	27,900	20,700	52	4,600	2,500	240
Mitcham and Morden	8	13,600	10,800	40	24,400	20,200	8	11,700	11,200	50	24,600	20,200	50	3,540	2,390	176
Old Bexley and Sidcup	5	17,700	13,100	31	30,100	23,300	15	14,700	13,500	45	30,200	22,600	45	5,160	2,850	232
Orpington	6	20,400	12,600	36	34,000	23,800	15	17,500	14,200	50	34,600	24,000	50	6,830	3,000	339
Poplar and Limehouse	5	23,600	10,600	52	44,600	27,200	4	13,900	10,200	57	45,800	27,700	57	11,300	3,810	646
Putney	7	53,900	11,200	39	48,100	27,800	8	16,900	12,100	48	54,100	27,900	48	14,500	3,860	699
Richmond Park	11	39,600	11,100	46	61,500	29,500	15	21,300	14,700	62	64,600	33,000	62	18,600	4,550	1,160
Romford	7	19,300	14,600	37	29,100	23,700	12	12,900	11,300	49	29,700	23,500	49	4,990	2,860	244
Ruislip, Northwood and Pinner	8	29,200	13,300	40	35,500	25,500	13	19,300	15,500	54	40,300	28,100	54	8,390	3,740	452
Streatham	8	20,600	9,260	48	34,600	25,000	5	13,100	12,100	56	36,300	25,200	56	7,550	3,330	422
Sutton and Cheam	6	20,100	11,400	41	31,300	24,400	11	16,500	14,100	51	32,500	25,300	51	5,840	3,320	298
Tooting	7	45,900	12,700	46	47,000	30,300	7	14,200	11,500	55	51,100	30,200	55	13,100	4,370	717
Tottenham	9	13,700	10,900	43	23,000	19,600	4	11,500	12,300	52	23,100	18,900	52	3,220	2,170	168
Twickenham	8	33,800	11,300	49	45,500	27,900	17	16,900	13,500	63	47,500	29,100	63	11,500	3,980	731
Uxbridge and South Ruislip	6	16,800	11,900	42	28,400	25,200	10	14,200	12,300	52	29,200	24,100	52	4,670	3,150	242
Vauxhall	6	24,800	11,000	52	34,100	23,800	5	14,800	11,500	58	36,500	24,300	58	7,610	3,200	441
Walthamstow	10	14,600	12,300	41	24,600	20,500	5	12,000	11,700	51	24,700	20,100	51	3,600	2,380	182
West Ham	12	13,400	11,500	57	22,300	18,400	4	9,920	9,850	68	22,300	17,800	68	3,070	2,030	209
Westminster North	7	87,100	15,100	43	63,200	27,700	6	23,600	12,400	51	73,300	30,600	51	22,800	4,290	1,150
Wimbledon	8	74,400	11,900	45	51,800	30,000	11	19,700	13,000	57	60,400	31,700	57	16,500	4,430	930

3.15 Income and tax by Parliamentary Constituency, 2011-12

Taxpayers only

continued

Region

Numbers: thousands; Amounts: £ million; Means and Medians: £

Parliamentary Constituency	Self-employment income			Employment income			Pension income			Total income			Total tax			
	No. of individuals	Mean	Median	No. of individuals	Mean	Median	No. of individuals	Mean	Median	No. of individuals	Mean	Median	No. of individuals	Mean	Median	Amount
South East	575	22,100	11,000	3,380	30,300	21,100	1,210	16,100	12,800	4,490	32,900	22,300	4,490	6,350	2,710	28,500
Aldershot	5	16,000	11,600	47	26,000	22,000	10	13,600	12,700	56	26,700	22,200	56	4,040	2,690	227
Arundel and South Downs	10	20,100	10,100	37	30,400	18,200	21	18,300	13,200	56	35,000	22,900	56	7,020	2,680	390
Ashford	9	18,000	11,700	42	27,200	19,100	17	14,300	11,900	59	28,900	20,100	59	5,040	2,320	299
Aylesbury	7	..	10,500	46	28,600	22,200	14	15,600	13,200	59	31,700	23,500	59	5,890	2,880	346
Banbury	7	18,500	9,960	51	26,600	20,700	15	13,600	11,100	63	29,200	21,500	63	5,040	2,610	316
Basingstoke	6	13,600	10,400	49	28,000	22,400	12	13,000	12,600	58	28,700	22,300	58	4,750	2,780	277
Beaconsfield	9	35,500	13,600	41	43,900	23,500	19	20,700	13,900	59	49,600	27,000	59	12,300	3,470	720
Bexhill and Battle	9	24,100	10,200	32	25,200	17,400	19	15,100	11,000	49	30,200	19,600	49	5,630	2,180	277
Bognor Regis and Littlehampton	6	15,100	10,500	33	21,800	17,500	17	14,300	13,100	49	22,800	17,700	49	3,050	1,800	151
Bracknell	6	17,300	11,900	47	29,900	22,300	11	14,900	12,300	57	31,800	23,100	57	5,780	2,930	328
Brighton, Kemptown	6	18,500	12,100	33	21,600	17,200	11	13,300	11,700	44	23,700	18,000	44	3,360	1,940	149
Brighton, Pavilion	8	17,700	12,300	40	27,300	20,900	7	12,700	10,400	49	29,600	22,400	49	4,890	2,690	239
Buckingham	9	31,700	10,900	42	36,300	23,300	16	17,500	13,100	56	40,700	25,600	56	8,780	3,310	490
Canterbury	7	18,700	9,510	37	25,400	19,400	16	17,100	15,000	51	28,700	21,100	51	4,780	2,440	241
Chatham and Aylesford	6	15,800	12,100	41	24,300	20,300	10	12,000	12,000	50	25,200	20,800	50	3,670	2,450	183
Chesham and Amersham	8	37,300	11,200	39	45,700	26,100	16	20,500	14,400	54	50,200	29,400	54	12,700	3,990	682
Chichester	9	19,700	10,000	39	28,700	18,800	19	17,700	13,100	56	33,600	21,900	56	6,590	2,540	367
Crawley	5	15,100	10,500	47	25,600	21,400	10	14,000	12,100	57	25,900	21,200	57	3,930	2,510	224
Dartford	7	17,300	13,500	40	27,700	22,900	11	13,800	12,000	51	29,100	22,800	51	4,880	2,800	250
Dover	5	15,400	10,600	31	22,400	17,400	17	14,000	11,800	46	23,600	17,900	46	3,410	1,870	155
East Hampshire	7	21,600	11,000	39	31,000	20,900	16	17,700	12,700	54	34,600	23,000	54	6,780	2,820	366
East Surrey	8	31,700	12,800	41	36,700	23,200	17	17,600	14,000	57	40,500	25,300	57	9,070	3,290	514
East Worthing and Shoreham	6	15,800	10,100	35	24,000	18,800	16	13,100	11,900	49	24,900	19,200	49	3,700	2,110	182
Eastbourne	7	13,600	9,960	36	21,300	16,500	17	15,100	13,100	52	23,300	18,200	52	3,200	1,810	167
Eastleigh	6	16,700	11,000	42	25,900	20,100	13	13,900	12,500	54	27,700	21,100	54	4,460	2,520	242
Epsom and Ewell	8	27,800	12,200	40	36,500	23,700	17	17,400	14,400	56	39,000	25,900	56	8,120	3,310	458
Esher and Walton	8	50,400	14,200	43	53,300	25,500	16	21,100	14,000	60	56,700	28,000	60	15,700	3,720	939
Fareham	4	16,500	11,400	40	27,000	20,300	17	15,000	13,000	52	29,300	22,200	52	4,910	2,600	257
Faversham and Mid Kent	7	19,000	11,400	34	28,300	20,500	13	15,700	12,900	46	31,000	22,300	46	5,670	2,730	263
Folkestone and Hythe	6	16,000	10,600	37	24,500	19,200	18	14,700	12,500	53	26,500	19,700	53	4,170	2,240	222
Gillingham and Rainham	6	14,800	11,300	38	23,000	20,200	13	13,100	12,600	49	24,400	20,300	49	3,500	2,390	171
Gosport	4	15,900	11,100	37	24,700	20,500	16	13,200	11,700	49	25,800	20,500	49	3,850	2,340	187
Gravesham	6	18,000	13,000	33	25,500	20,700	10	15,900	14,000	44	27,000	20,900	44	4,230	2,490	185
Guildford	7	29,000	10,900	45	37,300	24,500	16	18,500	13,300	60	40,700	26,600	60	8,850	3,560	528
Hastings and Rye	7	15,700	10,800	35	19,900	16,900	13	12,400	10,900	47	22,200	18,100	47	2,920	1,870	138
Havant	6	13,900	11,300	33	23,500	18,300	15	14,800	12,600	47	24,900	19,100	47	3,610	2,070	169
Henley	10	28,100	12,000	39	38,000	23,200	18	18,400	13,100	56	42,700	25,200	56	9,800	3,170	553
Horsham	7	22,200	10,500	42	33,500	23,200	15	18,400	14,100	56	35,700	24,600	56	7,000	3,210	392
Hove	7	17,800	9,460	40	28,000	21,200	10	14,400	11,200	51	31,100	22,800	51	5,430	2,850	275
Isle of Wight	9	16,400	11,000	40	20,600	17,100	23	14,000	12,600	60	23,500	18,400	60	3,240	1,980	195
Lewes	7	21,600	11,800	29	29,200	17,800	18	16,000	12,300	45	33,700	20,000	45	6,810	2,190	307
Maidenhead	9	24,700	11,500	44	40,600	23,600	16	18,400	12,700	59	43,100	25,400	59	10,000	3,350	590
Maidstone and The Weald	6	22,300	11,800	36	29,200	22,400	13	15,000	12,600	49	30,600	22,100	49	5,480	2,740	268
Meon Valley	7	21,800	10,700	35	30,800	22,900	18	14,700	12,300	50	32,400	22,900	50	6,050	2,680	305
Mid Sussex	8	22,200	11,900	40	33,300	21,900	17	18,200	14,200	55	36,400	23,800	55	7,480	2,930	411
Milton Keynes North	7	15,700	9,870	56	26,800	21,600	14	12,900	11,800	68	28,200	22,000	68	4,570	2,740	311
Milton Keynes South	6	14,900	10,100	55	27,500	21,500	11	12,600	11,400	64	29,100	22,400	64	4,830	2,810	308
Mole Valley	10	41,200	12,700	37	42,700	22,800	19	21,300	14,800	56	47,900	26,400	56	11,700	3,290	662
New Forest East	6	16,600	8,740	37	25,600	20,900	14	17,100	14,300	48	29,100	22,400	48	4,760	2,640	229
New Forest West	6	18,500	10,300	31	25,600	16,900	18	17,600	13,600	47	29,500	20,400	47	5,030	2,220	238
Newbury	8	23,700	12,000	46	33,900	22,000	15	15,800	11,400	60	36,500	23,500	60	7,490	2,970	449
North East Hampshire	7	21,500	10,400	41	39,800	24,400	17	19,100	14,100	56	41,200	26,400	56	9,200	3,360	517
North Thanet	6	15,300	11,800	29	23,000	18,400	13	13,400	12,000	42	23,400	18,300	42	3,240	1,900	136
North West Hampshire	7	19,200	10,100	44	28,900	20,900	16	15,000	12,400	57	31,900	22,000	57	5,970	2,680	339
Oxford East	6	22,500	11,700	44	24,900	20,300	10	13,800	12,000	53	27,400	20,800	53	4,410	2,530	234
Oxford West and Abingdon	8	21,900	12,000	45	33,200	23,900	15	16,800	12,600	59	35,600	24,900	59	7,220	3,120	424
Portsmouth North	5	13,300	10,800	38	22,800	19,300	13	11,700	10,900	48	23,700	19,500	48	3,260	2,200	156
Portsmouth South	4	16,000	10,300	30	25,100	21,200	8	14,400	12,500	38	26,600	21,200	38	4,170	2,550	159
Reading East	5	16,400	9,970	50	28,900	21,300	10	15,500	13,900	60	30,200	22,300	60	5,370	2,750	321
Reading West	6	15,900	9,800	48	26,000	20,900	13	13,800	12,300	59	27,400	21,500	59	4,380	2,560	260
Reigate	7	24,700	11,000	42	36,600	23,700	15	18,400	13,400	55	40,800	25,800	55	8,970	3,310	490
Rochester and Strood	5	16,500	12,300	43	25,100	21,400	13	12,700	12,000	55	25,900	21,000	55	3,820	2,530	209
Romsey and Southampton North	6	20,200	8,890	32	30,400	21,000	14	17,400	14,600	44	34,300	23,200	44	6,620	2,910	288
Runnymede and Weybridge	7	22,300	10,700	43	43,100	24,600	15	19,000	14,400	57	44,300	26,300	57	10,700	3,470	612
Sevenoaks	7	37,200	13,700	36	45,500	24,700	15	17,500	14,900	51	47,300	25,600	51	11,900	3,290	604
Sittingbourne and Sheppey	6	17,100	11,600	41	23,400	19,700	11	13,600	12,000	52	25,400	20,700	52	3,780	2,420	195
Slough	6	12,700	8,540	54	25,700	21,900	8	11,800	11,700	62	26,000	21,300	62	3,900	2,680	244
South Thanet	5	17,400	11,300	30	22,600	16,900	13	14,900	12,000	42	24,700	17,800	42	3,800	1,860	158
South West Surrey	9	35,400	9,890	40	44,100	24,200	16	21,100	15,800	55	48,600	28,100	55	12,000	3,680	665
Southampton, Itchen	6	13,400	11,100	40	22,000	19,000	8	11,200	11,800	48	22,500	18,900	48	2,970	2,170	142
Southampton, Test	5	15,000	10,600	39	23,300	19,100	7	12,300	11,400	45	24,500	19,800	45	3,550	2,340	162
Spelthorne	5	19,300	10,400	43	30,200	23,500	16	15,100	12,800	56	31,100	23,500	56	5,380	2,980	302
Surrey Heath	7	20,700	13,500	46	34,100	22,900	16	17,500	14,700	61	35,700	24,500	61	7,000	3,070	424
Tonbridge and Malling	8	29,000	13,000	37	36,200	21,100	13	19,000	13,600	50	39,600	23,400	50	8,760	2,950	440
Tunbridge Wells	7	30,800	10,000	40	36,500	21,800	13	18,500	14,400	52	40,700	24,000	52	9,380	3,040	488
Wantage	8	20,300	11,500	48	30,900	23,000	17	15,800	12,400	62	33,700	24,600	62	6,380	3,190	395
Wealden	9	28,800	12,900	36	33,000	19,200	17	18,900	12,900	53	39,000	23,000	53	8,780	2,760	462
Winchester	7	30,900	10,600	40	33,700	23,500	17	18,300	15,000	53	38,900	26,100	53	7,950	3,360	420
Windsor	6	23,700	11,800	42	44,900	24,100	14	18,300	13,800	54	46,600	26,700	54	11,500	3,480	622
Witney	7	24,800	10,400	43	28,600	19,700	16	15,700	12,800	57	33,000	22,700	57	6,400	2,630	363
Woking	7	32,200	12,300	47	35,900	23,700	14	18,300	13,300	61	39,000	25,600	61	8,460	3,260	512
Wokingham	6	17,700	9,490	46	35,100	24,300	12	18,700	14,400	57	36,900	26,600	57	7,370	3,490	419
Worthing West	6	14,200	9,650	35	24,700	19,000	20	15,900	13,500	52	26,000	19,800	52	4,000	2,150	210
Wycombe	7	20,800	10,700	39	32,000	23,200	10	16,300	12,300	49	34,300	24,200	49	6,720	3,050	332

3.15 Income and tax by Parliamentary Constituency, 2011-12

Taxpayers only

continued

Region

Numbers: thousands; Amounts: £ million; Means and Medians: £

Parliamentary Constituency	Self-employment income			Employment income			Pension income			Total income			Total tax			
	No. of individuals	Mean	Median	No. of individuals	Mean	Median	No. of individuals	Mean	Median	No. of individuals	Mean	Median	No. of individuals	Mean	Median	Amount
South West	367	16,700	10,200	1,990	23,400	18,300	802	14,400	12,100	2,700	26,100	19,600	2,700	4,050	2,190	11,000
Bath	6	20,100	10,500	33	25,900	19,300	12	15,600	13,300	44	30,000	21,200	44	5,230	2,520	230
Bournemouth East	6	13,600	9,670	41	23,500	18,100	11	14,400	12,800	52	25,100	18,900	52	3,780	2,100	198
Bournemouth West	5	17,000	11,600	32	22,300	18,900	11	12,100	10,400	43	24,000	19,400	43	3,420	2,110	146
Bridgwater and West Somerset	9	15,300	8,880	37	20,500	17,400	18	13,800	11,800	53	23,300	18,400	53	3,240	2,010	173
Bristol East	5	14,100	11,400	40	22,500	20,200	10	11,700	11,700	50	23,000	19,800	50	3,040	2,280	152
Bristol North West	5	22,100	11,700	41	25,500	19,100	13	15,500	12,800	53	28,700	20,700	53	4,810	2,410	253
Bristol South	5	13,600	10,300	45	21,900	18,900	10	11,800	11,900	53	22,700	18,900	53	3,040	2,100	162
Bristol West	8	23,800	8,310	50	26,900	20,500	7	15,500	11,200	58	30,700	22,100	58	5,400	2,690	315
Camborne and Redruth	6	16,300	13,000	28	17,500	15,400	11	11,900	11,100	38	20,600	17,100	38	2,550	1,750	96
Central Devon	11	16,500	8,540	33	22,900	17,400	14	14,900	12,700	46	27,700	20,500	46	4,430	2,260	206
Cheltenham	7	16,500	10,700	40	26,400	18,600	16	14,900	12,300	54	28,700	19,900	54	4,940	2,310	266
Chippenham	5	17,200	10,600	41	24,100	19,000	16	14,100	12,100	52	26,900	20,400	52	4,190	2,330	219
Christchurch	4	18,100	9,120	26	24,600	19,100	19	16,500	13,900	42	27,100	20,300	42	4,200	2,180	178
Devizes	8	21,100	11,500	42	28,400	22,400	14	16,000	12,600	54	32,200	23,600	54	5,820	2,960	317
East Devon	7	16,400	10,300	33	22,100	18,500	20	15,500	12,500	52	25,400	19,600	52	3,730	2,180	192
Exeter	6	17,200	10,700	39	20,700	16,400	12	13,200	11,600	50	22,800	17,700	50	3,150	1,870	157
Filton and Bradley Stoke	4	15,700	8,510	43	26,100	21,800	13	13,900	11,400	52	27,700	22,600	52	4,280	2,770	224
Forest of Dean	7	14,500	9,670	35	22,200	17,200	15	13,000	11,900	47	24,300	18,800	47	3,590	2,030	168
Gloucester	6	16,200	12,500	46	21,400	18,400	12	12,300	11,300	57	22,300	18,500	57	2,950	2,060	167
Kingswood	4	12,700	9,000	36	23,900	20,000	11	13,300	13,000	46	24,600	19,400	46	3,610	2,240	164
Mid Dorset and North Poole	6	16,500	10,200	35	23,900	19,500	16	14,700	13,000	48	26,600	20,800	48	4,020	2,450	192
Newton Abbot	6	16,400	10,500	30	21,600	17,300	14	13,700	11,900	42	23,800	19,000	42	3,320	2,000	141
North Cornwall	8	14,900	9,710	24	19,500	15,700	14	14,100	12,000	38	23,100	17,900	38	3,070	1,900	118
North Devon	8	13,900	9,410	29	20,400	16,900	14	14,400	12,000	42	23,600	18,200	42	3,310	1,910	140
North Dorset	8	16,700	9,970	35	24,400	17,700	15	15,300	12,700	49	28,100	19,700	49	4,690	2,170	230
North East Somerset	7	19,000	10,500	36	27,000	18,500	15	15,800	13,900	50	30,700	21,100	50	5,710	2,390	287
North Somerset	6	23,000	9,960	40	29,600	22,300	17	17,500	15,100	55	33,300	23,700	55	6,200	2,990	338
North Swindon	5	12,600	9,890	50	24,900	20,400	13	10,500	10,500	60	25,600	20,700	60	3,800	2,480	226
North Wiltshire	6	20,000	11,900	34	29,400	21,700	14	16,100	12,700	46	32,900	23,600	46	6,000	2,870	277
Plymouth, Moor View	4	13,800	9,670	32	19,800	17,000	12	11,500	11,000	41	20,700	17,100	41	2,530	1,780	104
Plymouth, Sutton and Devonport	5	16,500	9,160	36	20,900	17,800	10	11,000	10,700	45	22,200	17,800	45	2,930	1,920	133
Poole	6	16,400	8,580	40	22,900	18,000	17	14,900	11,100	54	27,000	19,800	54	4,310	2,170	233
Salisbury	7	18,500	11,300	39	24,600	18,600	15	16,500	13,100	51	29,100	21,400	51	4,890	2,480	248
Somerton and Frome	8	15,400	8,000	38	23,600	16,700	18	14,600	11,700	53	27,700	19,600	53	4,590	2,120	244
South Dorset	6	14,900	10,500	33	21,200	16,700	16	14,400	12,400	46	24,000	18,500	46	3,310	2,010	153
South East Cornwall	7	13,300	9,320	31	21,000	17,000	15	14,100	12,500	44	23,600	18,300	44	3,320	1,960	144
South Swindon	4	14,200	11,400	47	24,300	18,900	12	12,900	11,100	56	25,600	19,500	56	3,880	2,250	217
South West Devon	7	14,500	9,650	36	24,100	19,700	18	14,200	12,700	52	25,300	19,900	52	3,600	2,220	188
South West Wiltshire	7	15,400	10,800	40	22,300	17,400	16	13,900	11,000	53	25,500	18,900	53	4,080	2,080	216
St Austell and Newquay	6	15,200	11,000	34	19,000	16,700	15	12,700	11,500	48	20,700	16,800	48	2,620	1,710	124
St Ives	9	14,600	9,210	27	19,500	15,800	14	12,400	10,800	41	22,800	17,600	41	3,160	1,740	129
Stroud	8	21,900	11,000	37	27,400	20,200	16	15,500	13,200	51	31,600	22,600	51	5,580	2,750	284
Taunton Deane	8	17,000	10,800	43	22,600	18,400	18	14,000	11,300	58	25,400	19,500	58	3,720	2,180	216
Tewkesbury	6	16,300	9,130	39	24,900	19,400	15	14,400	12,400	52	26,900	20,100	52	4,240	2,280	220
The Cotswolds	10	22,400	10,100	37	30,100	18,700	17	19,600	13,900	54	35,900	23,400	54	7,310	2,700	392
Thornbury and Yate	5	21,000	11,800	37	26,200	20,200	15	14,700	12,100	49	28,400	20,500	49	4,660	2,400	230
Tiverton and Honiton	8	15,700	10,700	35	21,700	16,700	18	14,700	11,900	52	24,600	18,200	52	3,690	1,920	190
Torbay	6	15,200	11,300	33	19,000	15,500	13	13,300	11,900	46	21,200	16,400	46	2,770	1,590	128
Torridge and West Devon	10	15,200	10,200	33	19,600	16,100	16	14,200	12,900	48	23,300	18,600	48	3,190	1,920	153
Totnes	7	15,000	9,670	25	20,500	15,700	15	15,400	13,500	41	24,600	17,800	41	3,590	1,740	147
Truro and Falmouth	7	17,400	10,800	28	21,500	16,300	13	14,100	11,400	41	24,800	18,200	41	3,740	1,890	154
Wells	9	16,300	11,200	34	22,500	17,300	18	14,600	12,100	50	26,200	19,100	50	4,080	2,050	203
West Dorset	8	16,200	9,290	32	22,200	17,100	20	16,500	13,600	49	27,000	20,400	49	4,070	2,190	201
Weston-Super-Mare	6	13,600	10,200	36	22,600	18,800	15	13,400	12,200	50	24,900	19,000	50	3,780	2,110	188
Yeovil	7	14,200	11,100	40	21,600	17,800	16	14,700	12,500	54	24,500	19,200	54	3,570	2,070	194

3.15 Income and tax by Parliamentary Constituency, 2011-12

Taxpayers only

continued

Region

Numbers: thousands; Amounts: £ million; Means and Medians: £

Parliamentary Constituency	Self-employment income			Employment income			Pension income			Total income			Total tax			
	No. of individuals	Mean	Median	No. of individuals	Mean	Median	No. of individuals	Mean	Median	No. of individuals	Mean	Median	No. of individuals	Mean	Median	Amount
Wales	152	15,700	9,890	1,080	22,000	18,100	410	13,400	12,200	1,410	23,700	18,800	1,410	3,310	2,050	4,680
Aberavon	2	15,600	12,000	23	21,100	17,200	8	11,400	10,900	28	22,300	17,900	28	2,980	1,850	84
Aberconwy	4	13,900	7,710	19	20,300	15,100	10	13,600	12,100	27	23,300	17,300	27	3,190	1,730	86
Alyn and Deeside	3	14,300	10,900	32	21,900	18,600	12	13,700	12,400	41	23,600	18,600	41	3,230	2,090	133
Arfon	4	14,800	9,700	21	21,500	17,800	6	12,600	10,500	26	23,100	17,800	26	3,110	1,940	81
Blaenau Gwent	1	11,500	7,100	26	19,800	17,500	8	11,500	11,600	31	20,400	17,400	31	2,460	1,840	77
Brecon and Radnorshire	8	16,700	10,700	21	20,300	16,500	12	14,500	12,300	33	23,600	18,900	33	3,290	1,920	110
Bridgend	3	16,000	11,200	30	22,300	18,500	12	13,900	12,600	39	23,800	19,100	39	3,310	2,140	128
Caerphilly	3	14,500	10,600	29	21,900	18,600	10	12,500	11,700	37	22,500	18,700	37	3,000	2,090	112
Cardiff Central	3	19,900	10,300	30	23,100	18,300	7	15,300	13,500	36	26,100	19,500	36	4,080	2,300	146
Cardiff North	5	20,600	9,060	36	26,800	21,100	13	14,700	13,100	46	28,400	21,700	46	4,510	2,630	209
Cardiff South and Penarth	4	17,400	11,000	41	23,200	18,300	9	13,900	12,400	48	24,500	19,100	48	3,550	2,160	171
Cardiff West	4	24,200	12,700	33	25,100	19,900	10	13,300	11,600	41	27,300	20,400	41	4,320	2,430	177
Carmarthen East and Dinefwr	6	12,800	7,230	24	21,900	18,400	10	13,300	12,100	32	24,700	19,600	32	3,540	2,160	115
Carmarthen West and South Pembrokeshire	7	15,600	9,140	21	21,900	17,100	11	13,700	12,300	32	24,100	18,900	32	3,480	1,980	112
Ceredigion	7	14,400	9,890	22	20,000	16,800	11	13,200	12,300	33	22,800	18,600	33	3,010	1,990	99
Clwyd South	4	13,100	8,110	26	22,900	18,200	9	13,600	12,900	34	24,000	18,900	34	3,440	2,100	116
Clwyd West	5	16,500	9,490	24	22,200	18,700	12	12,800	11,100	35	24,200	19,300	35	3,400	2,090	118
Cynon Valley	3	13,100	11,300	23	20,500	18,100	10	11,100	11,100	30	20,700	17,300	30	2,570	1,750	78
Delyn	4	13,800	10,100	27	23,000	19,000	11	14,500	13,200	36	24,800	20,700	36	3,530	2,290	126
Dwyfor Meirionnydd	5	14,200	11,700	17	19,300	15,500	8	14,100	11,900	25	22,800	18,000	25	3,030	1,920	75
Gower	4	17,500	9,770	28	23,400	19,600	13	14,200	12,800	38	25,700	20,300	38	3,880	2,330	148
Islwyn	3	11,200	8,860	25	21,600	19,000	10	11,800	11,400	33	21,900	18,400	33	2,800	2,030	92
Llanelli	3	13,600	9,000	26	21,600	17,700	11	13,500	12,300	34	22,300	17,900	34	2,890	1,800	99
Merthyr Tydfil and Rhymney	2	19,400	10,700	23	20,700	17,300	7	12,600	11,600	29	21,600	17,500	29	2,860	1,800	82
Monmouth	7	18,200	9,900	31	26,900	20,300	15	15,100	12,900	45	28,700	21,000	45	4,720	2,510	214
Montgomeryshire	7	14,600	10,400	22	18,400	15,500	11	12,400	10,900	32	21,200	16,900	32	2,690	1,660	86
Neath	3	12,900	8,430	28	22,400	18,900	9	12,100	11,200	34	23,400	19,400	34	3,230	2,140	111
Newport East	3	12,700	10,600	31	22,000	18,800	8	13,500	13,600	37	23,000	19,100	37	3,110	2,170	116
Newport West	3	13,600	8,860	35	22,800	19,000	11	14,600	13,100	43	24,400	19,500	43	3,480	2,200	150
Ogmore	2	15,500	11,900	28	21,400	18,700	10	12,100	11,300	36	22,000	18,300	36	2,810	1,980	101
Pontypridd	4	16,000	14,000	30	23,000	18,000	10	13,700	12,500	39	24,000	18,500	39	3,410	2,020	132
Preseli Pembrokeshire	5	13,200	8,830	23	20,400	16,700	13	13,300	12,200	34	22,100	17,800	34	2,840	1,820	98
Rhondda	2	16,400	12,600	24	18,400	16,800	8	11,300	11,200	30	19,300	17,400	30	2,260	1,740	68
Swansea East	2	13,600	9,540	33	19,800	17,400	7	11,500	11,200	37	20,800	17,500	37	2,570	1,880	96
Swansea West	3	22,700	11,200	25	23,400	18,200	9	15,800	14,900	33	25,500	19,100	33	3,790	2,150	127
Torfaen	2	11,600	9,560	26	20,800	18,600	11	12,500	12,300	34	21,200	18,100	34	2,660	1,920	91
Vale of Clwyd	4	18,500	11,900	24	20,500	17,000	10	12,700	12,100	33	22,200	17,500	33	2,930	1,800	96
Vale of Glamorgan	5	17,100	10,000	39	22,000	17,300	17	15,400	13,200	52	25,000	18,700	52	3,700	2,070	194
Wrexham	2	20,300	12,600	29	23,100	18,400	8	12,400	10,500	34	25,300	20,500	34	3,700	2,370	125
Ynys Môn	5	13,400	9,180	22	21,800	18,000	11	14,200	13,400	32	23,000	18,000	32	3,040	1,930	98

3.15 Income and tax by Parliamentary Constituency, 2011-12

Taxpayers only

continued

Region

Numbers: thousands; Amounts: £ million; Means and Medians: £

Parliamentary Constituency	Self-employment income			Employment income			Pension income			Total income			Total tax			
	No. of individuals	Mean	Median	No. of individuals	Mean	Median	No. of individuals	Mean	Median	No. of individuals	Mean	Median	No. of individuals	Mean	Median	Amount
Scotland	247	20,400	10,500	2,090	25,100	19,800	689	14,000	12,000	2,640	27,000	20,300	2,640	4,260	2,380	11,300
Aberdeen North	2	17,900	9,220	45	25,700	19,800	11	11,100	11,000	52	26,800	19,800	52	4,280	2,310	221
Aberdeen South	4	25,400	9,280	49	34,900	22,400	15	14,800	12,300	60	42,700	24,700	60	7,860	3,160	468
Airdrie and Shotts	2	17,600	10,800	32	22,300	19,300	8	11,300	10,800	38	22,900	19,100	38	3,070	2,210	117
Angus	5	22,600	10,600	32	23,400	18,200	12	13,600	12,100	43	26,300	19,300	43	3,940	2,160	170
Argyll and Bute	8	14,400	9,510	33	22,500	17,900	17	15,700	12,500	48	24,600	18,500	48	3,510	1,990	169
Ayr, Carrick and Cumnock	4	17,900	12,200	31	23,800	18,500	15	14,600	12,400	44	25,000	19,000	44	3,700	2,100	162
Banff and Buchan	5	18,700	9,840	38	25,000	19,300	12	11,900	11,500	47	27,900	20,800	47	4,360	2,430	204
Berwickshire, Roxburgh and Selkirk	7	19,800	12,200	34	22,600	18,300	15	13,500	11,400	47	25,700	19,900	47	3,850	2,170	180
Caithness, Sutherland and Easter Ross	4	15,600	7,910	22	25,000	19,600	8	13,700	13,000	28	27,400	21,200	28	4,050	2,470	113
Central Ayrshire	4	19,700	12,100	35	26,000	22,800	13	14,200	12,900	46	26,100	22,100	46	3,870	2,590	178
Coatbridge, Chryston and Bellshill	3	17,800	10,800	38	23,700	20,200	10	11,200	11,300	46	24,000	19,800	46	3,300	2,340	152
Cumbernauld, Kilsyth and Kirkintilloch East	3	18,200	10,900	33	22,900	20,400	10	11,500	10,500	40	23,800	20,400	40	3,350	2,370	135
Dumfries and Galloway	7	19,100	11,100	33	20,800	18,700	15	13,400	11,800	47	23,000	19,300	47	3,100	2,070	146
Dumfriesshire, Clydesdale and Tweeddale	7	19,900	11,400	31	22,800	18,100	13	13,600	12,200	43	26,000	19,200	43	4,050	2,150	172
Dundee East	4	18,300	10,900	33	23,500	19,500	13	14,200	13,000	44	24,500	19,200	44	3,420	2,090	152
Dundee West	2	12,400	9,730	29	22,000	18,400	9	13,000	12,300	36	22,900	18,300	36	3,080	2,080	110
Dunfermline and West Fife	4	14,000	6,300	41	24,800	20,800	15	13,700	12,500	52	25,600	20,500	52	3,760	2,400	194
East Dunbartonshire	5	28,100	13,100	32	28,700	21,600	16	17,500	14,500	45	32,000	22,800	45	5,570	2,830	253
East Kilbride, Strathaven and Lesmahagow	4	16,600	10,800	40	25,200	21,500	12	13,400	12,100	50	26,400	21,400	50	3,930	2,540	195
East Lothian	6	23,900	11,100	37	26,800	19,900	13	14,900	11,900	49	28,900	20,600	49	5,240	2,420	258
East Renfrewshire	6	31,400	14,400	34	30,500	23,800	13	17,500	14,800	47	34,100	24,200	47	6,340	3,100	296
Edinburgh East	5	17,300	9,900	34	24,200	20,100	11	13,000	11,200	43	25,400	19,700	43	3,800	2,210	163
Edinburgh North and Leith	6	35,300	12,700	50	29,200	19,500	11	16,300	11,700	61	32,900	20,700	61	6,470	2,450	398
Edinburgh South	5	51,000	14,900	36	32,100	25,600	13	18,300	14,500	46	37,400	26,600	46	7,490	3,520	348
Edinburgh South West	5	17,300	9,780	43	25,900	19,600	13	16,700	13,700	54	28,100	20,500	54	4,740	2,390	256
Edinburgh West	5	50,500	12,600	36	29,900	21,100	15	16,700	13,500	49	34,800	22,000	49	7,140	2,690	350
Falkirk	4	16,200	11,400	41	25,000	20,300	12	14,700	14,000	51	25,500	20,200	51	3,740	2,330	192
Glasgow Central	3	18,400	11,900	30	23,100	19,400	3	12,100	8,260	34	24,500	19,700	34	3,660	2,350	123
Glasgow East	3	14,000	10,300	34	20,800	18,500	8	9,260	9,630	39	21,600	18,300	39	2,790	2,060	109
Glasgow North	3	24,300	9,480	26	25,700	19,800	6	16,000	13,100	31	29,300	21,800	31	4,930	2,550	151
Glasgow North East	2	12,400	9,080	29	21,100	18,400	6	10,300	11,200	34	21,200	17,900	34	2,680	1,990	90
Glasgow North West	3	21,500	13,200	30	24,800	20,200	7	14,000	12,800	36	26,500	20,600	36	4,050	2,480	144
Glasgow South	4	22,200	10,500	33	24,800	20,100	8	15,000	12,400	40	27,100	20,900	40	4,280	2,450	171
Glasgow South West	2	12,600	8,800	33	21,300	19,000	6	10,400	10,500	38	21,500	17,700	38	2,730	1,990	104
Glenrothes	3	11,800	9,210	37	22,300	19,100	11	11,600	11,400	45	22,800	19,000	45	3,040	1,990	137
Gordon	5	20,000	9,430	50	30,400	22,000	16	13,800	12,100	62	32,300	23,100	62	5,740	2,890	355
Inverclyde	2	25,100	14,700	32	22,400	19,100	9	12,400	11,200	38	23,900	19,100	38	3,430	2,080	132
Inverness, Nairn, Badenoch and Strathspey	6	15,000	10,100	44	22,400	18,100	14	13,000	11,300	54	24,900	19,400	54	3,580	2,210	194
Kilmarnock and Loudoun	4	17,000	10,500	37	24,600	20,600	12	11,400	10,400	46	24,700	20,400	46	3,540	2,410	165
Kirkcaldy and Cowdenbeath	3	17,400	11,100	35	24,100	18,900	12	13,800	12,400	44	25,200	19,600	44	3,780	2,250	165
Lanark and Hamilton East	4	19,500	11,800	39	26,300	21,900	14	14,500	12,800	50	27,300	21,500	50	4,290	2,510	216
Linlithgow and East Falkirk	4	16,600	10,300	47	26,100	20,500	17	12,500	11,400	59	26,000	19,600	59	3,980	2,240	237
Livingston	4	13,500	10,400	47	24,000	20,400	11	10,200	10,000	55	24,200	20,200	55	3,500	2,410	192
Midlothian	4	19,700	11,200	36	23,200	18,700	12	12,600	11,300	45	24,600	18,900	45	3,870	2,120	173
Moray	5	17,100	10,200	39	24,700	18,100	15	13,700	12,800	49	26,200	19,000	49	4,010	2,130	198
Motherwell and Wishaw	2	17,600	12,800	38	23,500	20,700	7	11,900	11,700	43	24,200	20,500	43	3,320	2,430	144
Na h-Eileanan an Iar	2	13,500	8,330	12	19,700	18,100	5	12,100	10,700	15	23,000	19,600	15	3,020	2,080	45
North Ayrshire and Arran	4	14,300	7,970	34	23,800	19,500	14	15,000	13,000	45	24,600	19,500	45	3,580	2,220	162
North East Fife	5	20,800	9,820	28	25,700	20,500	14	16,100	14,300	40	28,400	22,200	40	4,550	2,570	181
Ochil and South Perthshire	5	19,800	8,650	35	24,500	19,800	15	15,600	13,800	48	29,000	20,700	48	4,270	2,450	207
Orkney and Shetland	4	16,800	8,650	19	23,800	20,200	7	12,100	10,300	25	26,300	20,800	25	3,920	2,410	97
Paisley and Renfrewshire North	3	20,000	11,200	41	23,600	19,500	15	12,600	11,500	51	25,100	19,900	51	3,700	2,300	187
Paisley and Renfrewshire South	3	19,100	11,400	34	22,900	19,200	9	13,700	11,400	41	24,100	20,000	41	3,370	2,320	138
Perth and North Perthshire	6	18,000	10,200	40	22,500	17,600	15	15,700	13,300	53	25,200	19,700	53	3,730	2,180	198
Ross, Skye and Lochaber	6	15,300	9,920	25	20,800	17,700	11	15,000	13,300	35	23,300	19,600	35	3,120	2,100	111
Rutherglen and Hamilton West	3	12,700	8,040	42	23,200	19,600	13	12,700	11,800	51	23,900	19,500	51	3,330	2,280	169
Stirling	5	20,500	10,700	33	29,400	18,800	13	18,000	14,400	45	31,500	20,600	45	6,100	2,450	272
West Aberdeenshire and Kincardine	5	24,200	11,600	43	34,300	24,100	12	15,300	12,800	53	37,800	26,300	53	7,510	3,450	397
West Dunbartonshire	2	13,400	10,200	37	22,900	20,700	10	11,600	10,900	44	23,400	20,700	44	3,120	2,470	138

3.15 Income and tax by Parliamentary Constituency, 2011-12

Taxpayers only

continued

Region

Numbers: thousands; Amounts: £ million; Means and Medians: £

Parliamentary Constituency	Self-employment income			Employment income			Pension income			Total income			Total tax			
	No. of individuals	Mean	Median	No. of individuals	Mean	Median	No. of individuals	Mean	Median	No. of individuals	Mean	Median	No. of individuals	Mean	Median	Amount
Northern Ireland	107	16,600	9,210	595	22,000	18,400	163	13,900	11,700	746	24,200	19,100	746	3,520	2,140	2,630
Belfast East	4	20,800	7,190	35	22,900	19,500	8	14,200	12,100	41	25,200	20,500	41	3,720	2,410	153
Belfast North	3	16,400	9,430	34	20,200	18,400	8	13,300	12,200	41	21,200	18,200	41	2,710	1,990	111
Belfast South	5	28,800	9,480	42	26,400	20,600	11	17,300	14,500	50	29,600	21,600	50	5,090	2,630	256
Belfast West	3	15,700	10,400	28	19,500	17,200	3	12,400	10,900	31	20,100	17,200	31	2,620	1,780	81
East Antrim	5	15,100	8,750	31	25,300	21,900	10	13,000	11,100	39	26,000	21,200	39	3,870	2,610	151
East Londonderry	7	14,600	9,570	29	21,300	17,700	10	14,200	11,600	39	23,600	18,700	39	3,370	2,040	132
Fermanagh & South Tyrone	8	12,100	7,440	33	20,100	16,700	9	12,800	10,200	41	23,200	18,100	41	3,190	1,970	130
Foyle	4	17,900	10,700	30	20,500	17,600	8	12,100	11,000	37	21,700	17,800	37	2,820	1,990	105
Lagan Valley	7	21,800	9,920	34	23,000	18,300	11	15,000	12,800	44	27,000	19,600	44	4,320	2,230	190
Mid Ulster	7	14,900	10,100	33	20,700	18,100	6	10,800	9,760	39	23,100	19,000	39	3,110	2,190	122
Newry & Armagh	7	16,800	9,920	35	20,700	18,000	8	13,100	12,100	44	23,000	18,800	44	3,140	2,080	139
North Antrim	8	17,600	10,100	36	22,100	17,800	12	12,900	11,500	48	23,800	18,600	48	3,370	2,060	163
North Down	5	24,000	10,300	31	23,400	19,100	13	16,900	13,500	41	26,900	20,400	41	4,250	2,300	175
South Antrim	6	15,500	8,060	37	23,200	20,000	10	13,800	11,500	46	25,300	20,200	46	3,710	2,320	172
South Down	10	14,500	9,040	32	22,500	17,700	9	13,500	11,100	43	24,900	18,500	43	3,900	2,080	167
Strangford	6	13,600	9,030	27	22,600	18,700	9	14,800	11,000	36	25,100	19,300	36	3,700	2,190	132
Upper Bann	6	14,700	9,810	43	20,700	17,600	10	12,100	11,000	51	22,700	18,900	51	3,080	2,100	156
West Tyrone	6	11,600	8,760	26	20,000	17,100	8	12,800	11,200	34	21,400	17,400	34	2,670	1,790	90

Source: Survey of Personal Incomes 2011-12
Table updated February 2014

Notes on the Table

1. Estimates for sub-UK geographical areas (eg by country, region, county etc) should be treated with particular caution (see Personal Incomes Statistics release Annex B).

2. Parliamentary constituency refers to Westminster Parliamentary constituencies.

3. The notes to Table 3.11 also apply to this table. The self-employment counts are based on the same definition as used in Table 3.6. This table gives mean and median measures for total income and two of its major components and total tax for each parliamentary constituency. Generally in the income columns the mean is higher than the median because comparatively few people have incomes that are significantly above the average. An average for a type of income (i.e. employment income) can be larger than the average total income as it only relates to those individuals who have income of that type.

4. Self employment income is profit chargeable under the Income Tax (Trading and Other Income) Act 2005 less losses brought forward and capital allowances allowed. The number of individuals with self employment income shown in this table is lower than that shown in Table 3.10. In this table only individuals who are liable to tax in 2011-12 are included, whereas Table 3.10 includes all people with a self employment source in 2011-12. Employment income includes all pay from employment, from taxable benefits and from unemployment benefit, income support or Jobseeker's Allowance. In previous years we have used as our definition of self-employed, those who have non-zero profits, capital allowances or losses brought forwards. From 2003-04 we have changed the definition to encompass all taxpayers who have a self-employment source.

5. Incomes are allocated to regions and countries according to the residence of the recipient. The postcode has been used to determine the county and hence the region for the overwhelming majority of cases. Some members of the Forces and Merchant Navy, together with a small number of people serving overseas and people with overseas addresses have not been allocated to regions, but have been included in the UK figures. There are also a small number of people in the sample where it was not possible to identify their postcode and therefore identify the correct region. These have also been included in the UK figures. This explains why the regional amounts do not add up to the UK total.

3.15a Income and tax by Parliamentary Constituency, 2011-12 - Confidence Intervals

Taxpayers only

Region

Parliamentary Constituency	Self employment income									Employment income								
	No. of individuals			Mean			Median			No. of individuals			Mean			Median		
	Lower 95% CI	Central Estimate	Upper 95% CI	Lower 95% CI	Central Estimate	Upper 95% CI	Lower 95% CI	Central Estimate	Upper 95% CI	Lower 95% CI	Central Estimate	Upper 95% CI	Lower 95% CI	Central Estimate	Upper 95% CI	Lower 95% CI	Central Estimate	Upper 95% CI
North East	91	95	99	15,800	16,600	17,400	9,250	9,740	10,300	911	928	945	22,700	22,900	23,200	18,600	18,800	19,100
Berwick-upon-Tweed	5	6	7	13,700	16,800	19,900	8,850	11,200	14,800	23	26	28	20,600	22,200	23,900	15,500	16,800	18,000
Bishop Auckland	3	4	5	10,800	14,500	18,200	7,150	8,880	11,400	30	33	37	20,000	21,300	22,600	16,700	18,000	19,300
Blaydon	2	3	4	10,800	13,900	17,000	7,500	9,690	12,000	33	36	39	21,200	22,300	23,500	17,900	18,600	19,800
Blyth Valley	2	3	3	9,400	12,000	14,700	8,190	10,100	11,100	28	31	34	20,200	21,400	22,500	18,200	19,500	21,000
City of Durham	3	3	4	15,500	21,200	26,800	8,300	10,400	14,700	33	37	40	22,700	24,200	25,700	18,100	18,800	21,200
Darlington	2	3	4	10,300	13,500	16,800	7,760	9,720	10,800	29	33	36	20,400	21,600	22,700	17,100	18,700	19,600
Easington	2	2	3	11,200	14,600	18,000	7,720	9,190	14,300	26	29	32	19,600	21,100	22,600	16,200	17,600	18,700
Gateshead	2	2	3	10,200	17,400	24,600	5,670	10,400	11,500	31	35	38	19,500	20,600	21,700	17,500	18,800	19,400
Hartlepool	2	3	3	11,300	17,300	23,300	7,950	10,600	12,700	26	29	32	21,000	22,500	23,900	16,900	18,600	20,600
Hexham	6	7	8	19,000	22,900	26,900	8,780	10,600	13,700	28	31	34	25,600	27,900	30,100	17,100	18,300	20,600
Houghton and Sunderland South	2	3	4	12,200	15,800	19,300	7,720	10,500	13,100	30	33	36	21,900	23,300	24,800	18,700	20,500	22,100
Jarrow	2	3	4	13,000	17,300	21,700	8,590	11,300	12,400	27	31	34	20,600	21,900	23,300	17,900	19,000	20,200
Middlesbrough	2	3	4	9,190	11,800	14,400	7,580	8,710	10,900	24	27	30	19,700	21,000	22,300	16,600	17,800	19,000
Middlesbrough South and East Cleveland	3	3	4	12,800	15,700	18,600	9,780	11,300	12,800	31	34	37	22,900	24,600	26,200	18,400	19,700	21,600
Newcastle upon Tyne Central	3	4	4	15,900	20,200	24,600	7,920	9,260	12,000	24	27	30	22,300	24,300	26,300	16,600	18,400	19,400
Newcastle upon Tyne East	2	3	4	15,000	19,300	23,700	8,320	9,960	12,200	28	32	35	22,600	24,300	26,000	18,000	19,800	21,300
Newcastle upon Tyne North	3	4	5	14,300	18,100	21,900	8,170	9,650	11,900	29	32	35	23,500	24,900	26,300	19,000	20,500	21,500
North Durham	2	3	4	9,690	12,900	16,100	6,330	9,380	11,500	30	33	36	20,600	21,900	23,200	17,700	18,800	19,600
North Tyneside	2	3	4	11,400	15,200	19,000	8,020	9,050	13,300	33	36	39	20,000	21,000	22,100	17,800	19,100	19,800
North West Durham	4	4	5	10,900	13,800	16,700	7,680	8,900	10,300	30	33	37	22,500	23,900	25,300	18,600	20,200	22,000
Redcar	1	2	2	10,200	15,300	20,400	4,350	9,240	11,100	25	28	31	20,100	21,600	23,100	16,000	17,900	20,000
Sedgefield	2	3	3	10,200	14,600	19,100	5,380	7,740	11,000	27	30	33	21,200	22,600	23,900	16,400	18,200	19,600
South Shields	2	2	3	7,970	11,400	14,800	6,660	8,380	11,300	25	28	31	20,100	21,400	22,800	16,400	17,900	19,400
Stockton North	2	3	3	14,400	19,100	23,800	8,270	10,300	14,900	28	31	34	21,800	23,500	25,200	16,700	17,800	19,500
Stockton South	3	4	5	12,400	19,600	26,800	7,390	9,130	11,000	35	39	42	24,100	25,400	26,800	19,000	20,800	22,800
Sunderland Central	2	3	4	9,840	12,800	15,800	7,270	8,100	10,600	31	34	37	20,800	22,100	23,300	17,600	18,800	20,000
Tynemouth	3	4	4	14,400	19,300	24,200	5,280	8,650	10,700	36	39	43	23,800	25,200	26,600	19,500	20,800	22,200
Wansbeck	2	2	3	14,400	18,800	23,300	8,400	13,200	17,200	27	30	33	21,800	25,500	29,300	17,900	19,200	20,600
Washington and Sunderland West	2	3	4	11,700	15,000	18,300	8,500	11,400	12,900	29	32	35	19,300	20,600	21,900	16,400	17,700	18,600

3.15a

continued

Region

Income and tax by Parliamentary Constituency, 2011-12 - Confidence Intervals

Taxpayers only

	Pension income									Total income								
	No. of individuals			Mean			Median			No. of individuals			Mean			Median		
	Lower 95% CI	Central Estimat	Upper 95% CI	Lower 95% CI	Central Estimate	Upper 95% CI	Lower 95% CI	Central Estimate	Upper 95% CI	Lower 95% CI	Central Estimate	Upper 95% CI	Lower 95% CI	Central Estimate	Upper 95% CI	Lower 95% CI	Central Estimate	Upper 95% CI
North East	310	320	330	12,800	13,100	13,300	11,700	11,900	12,100	1,150	1,170	1,190	24,000	24,300	24,500	18,900	19,100	19,300
Berwick-upon-Tweed	11	13	15	13,500	14,800	16,100	11,200	12,800	13,900	33	36	39	24,500	25,900	27,300	18,000	19,400	20,700
Bishop Auckland	10	12	14	11,800	13,000	14,100	10,200	12,000	12,500	39	43	46	22,100	23,300	24,400	17,600	18,500	19,400
Blaydon	12	14	16	11,200	12,200	13,300	10,100	11,900	13,200	42	46	50	22,000	23,000	24,000	18,300	18,900	19,700
Blyth Valley	9	11	13	11,300	12,500	13,700	10,900	11,700	13,300	35	39	42	21,300	22,300	23,300	18,400	19,500	21,100
City of Durham	10	12	14	13,500	14,900	16,300	11,200	12,400	14,600	41	45	48	25,400	26,700	28,000	19,300	21,200	22,400
Darlington	8	10	12	11,600	12,900	14,300	10,300	12,300	13,300	37	40	44	21,700	22,800	23,900	17,900	19,000	19,900
Easington	8	9	11	9,390	10,400	11,400	8,990	10,700	11,800	32	35	39	20,300	21,600	22,900	16,300	17,700	18,900
Gateshead	7	9	11	9,990	11,100	12,100	9,270	10,700	11,700	38	41	45	20,400	21,500	22,500	17,400	18,500	19,200
Hartlepool	7	9	10	12,500	13,700	15,000	11,600	13,300	14,600	33	36	40	22,500	23,800	25,100	17,600	18,600	20,600
Hexham	16	18	20	15,500	16,900	18,200	11,600	13,100	15,200	42	46	49	30,900	32,800	34,600	20,400	22,400	23,600
Houghton and Sunderland South	9	11	13	10,000	11,100	12,100	10,300	11,600	12,000	37	41	44	22,500	23,700	24,900	18,400	19,900	21,400
Jarrow	8	10	12	10,700	11,800	13,000	9,280	10,300	11,200	34	38	41	21,900	23,100	24,300	17,800	19,000	19,900
Middlesbrough	5	6	8	12,500	14,000	15,500	11,600	13,100	14,400	30	33	36	20,600	21,700	22,900	16,800	17,900	18,700
Middlesbrough South and East Cleveland	12	14	17	13,200	14,300	15,400	11,200	12,600	14,000	42	46	49	23,900	25,200	26,500	18,800	19,800	21,300
Newcastle upon Tyne Central	5	7	8	12,000	13,800	15,700	9,280	11,900	13,000	30	33	36	25,200	27,200	29,200	18,100	19,100	20,300
Newcastle upon Tyne East	6	8	9	12,300	13,900	15,500	11,100	12,200	13,500	35	38	42	24,400	25,900	27,500	18,700	20,700	21,400
Newcastle upon Tyne North	9	11	13	12,800	13,900	15,100	11,700	13,400	14,600	38	41	45	24,900	26,100	27,400	19,300	20,400	21,400
North Durham	8	10	12	10,500	11,500	12,600	9,780	10,600	11,100	37	40	44	21,300	22,500	23,700	17,500	18,700	19,500
North Tyneside	10	12	14	10,200	11,200	12,300	10,600	11,100	12,200	41	45	49	20,700	21,700	22,600	17,500	18,500	19,500
North West Durham	10	12	14	11,600	12,700	13,700	10,800	11,800	12,500	40	43	47	23,400	24,600	25,900	18,700	19,800	21,200
Redcar	9	11	13	12,900	13,900	14,900	12,500	13,300	14,500	34	37	41	21,100	22,400	23,600	16,600	17,900	19,100
Sedgefield	10	11	13	11,800	12,900	14,000	10,400	11,500	12,900	35	38	42	22,900	24,100	25,300	17,600	18,800	20,400
South Shields	8	10	12	10,100	11,300	12,600	9,510	11,100	12,600	31	35	38	20,900	22,100	23,300	16,500	17,400	18,800
Stockton North	8	10	12	10,500	11,700	12,800	10,200	10,700	12,500	35	39	42	22,600	24,000	25,500	16,900	17,600	19,300
Stockton South	12	15	17	12,100	13,100	14,100	11,600	12,800	13,800	47	51	55	25,000	26,300	27,600	18,700	19,900	21,300
Sunderland Central	7	9	11	10,700	12,000	13,300	9,970	10,600	12,600	37	41	45	21,600	22,700	23,700	18,100	18,900	20,000
Tynemouth	12	14	16	13,100	14,200	15,400	11,500	13,000	14,300	46	50	54	25,000	26,300	27,500	19,300	20,700	21,700
Wansbeck	9	11	13	12,600	13,900	15,100	10,600	12,400	14,200	34	38	41	23,400	26,500	29,700	18,700	19,900	20,700
Washington and Sunderland West	9	11	13	10,200	11,300	12,300	9,630	11,400	12,000	36	40	43	20,300	21,400	22,500	16,500	17,900	18,900

3.15a

continued

Income and tax by Parliamentary Constituency, 2011-12 - Confidence Intervals

Taxpayers only

Region

Numbers: thousands; Amounts: £ million; Means and Medians: £

	Total tax											
	No. of individuals			Mean			Median			Amount		
	Lower 95% CI	Central Estimate	Upper 95% CI	Lower 95% CI	Central Estimate	Upper 95% CI	Lower 95% CI	Central Estimate	Upper 95% CI	Lower 95% CI	Central Estimate	Upper 95% CI
North East	1,150	1,170	1,190	3,420	3,500	3,580	2,110	2,150	2,190	4,000	4,110	4,210
Berwick-upon-Tweed	33	36	39	3,540	3,960	4,380	1,860	2,110	2,370	126	143	160
Bishop Auckland	39	43	46	2,900	3,190	3,480	1,810	2,030	2,280	121	136	151
Blaydon	42	46	50	2,850	3,090	3,330	2,040	2,180	2,310	128	143	157
Blyth Valley	35	39	42	2,640	2,870	3,100	2,050	2,310	2,540	99	111	123
City of Durham	41	45	48	3,820	4,210	4,600	2,210	2,430	2,740	168	188	209
Darlington	37	40	44	2,880	3,150	3,420	1,910	2,080	2,300	113	127	141
Easington	32	35	39	2,470	2,830	3,180	1,640	1,820	2,130	85	100	114
Gateshead	38	41	45	2,480	2,760	3,030	1,810	2,060	2,200	100	114	128
Hartlepool	33	36	40	2,950	3,280	3,600	1,800	2,050	2,260	105	119	134
Hexham	42	46	49	5,420	6,070	6,710	2,270	2,610	2,910	246	276	307
Houghton and Sunderland South	37	41	44	2,930	3,210	3,480	2,050	2,350	2,610	116	131	146
Jarrow	34	38	41	2,860	3,160	3,450	1,870	2,130	2,380	106	120	134
Middlesbrough	30	33	36	2,520	2,810	3,090	1,690	1,900	2,140	80	93	105
Middlesbrough South and East Cleveland	42	46	49	3,310	3,680	4,050	2,060	2,330	2,540	148	168	188
Newcastle upon Tyne Central	30	33	36	3,950	4,630	5,320	1,870	2,150	2,330	128	152	175
Newcastle upon Tyne East	35	38	42	3,520	4,020	4,520	2,060	2,430	2,640	132	153	174
Newcastle upon Tyne North	38	41	45	3,560	3,900	4,240	2,180	2,390	2,530	144	161	178
North Durham	37	40	44	2,730	3,020	3,310	1,830	2,060	2,250	108	122	136
North Tyneside	41	45	49	2,550	2,770	2,990	1,880	2,050	2,240	111	124	137
North West Durham	40	43	47	3,220	3,540	3,860	2,050	2,250	2,590	137	154	171
Redcar	34	37	41	2,640	2,940	3,230	1,530	1,910	2,180	96	110	123
Sedgefield	35	38	42	3,050	3,340	3,630	1,880	2,090	2,370	113	127	141
South Shields	31	35	38	2,610	2,890	3,180	1,650	1,830	2,090	89	101	114
Stockton North	35	39	42	3,060	3,520	3,980	1,710	1,890	2,110	116	136	155
Stockton South	47	51	55	3,600	3,940	4,290	1,990	2,270	2,530	180	201	222
Sunderland Central	37	41	45	2,730	2,980	3,230	1,840	2,130	2,290	109	122	136
Tynemouth	46	50	54	3,620	3,930	4,250	2,090	2,410	2,640	178	197	217
Wansbeck	34	38	41	3,020	4,490	5,960	1,990	2,190	2,430	113	169	224
Washington and Sunderland West	36	40	43	2,530	2,800	3,070	1,760	1,900	2,180	98	111	125

3.15a

continued

Region

Income and tax by Parliamentary Constituency, 2011-12 - Confidence Intervals

Taxpayers only

Parliamentary Constituency	Self employment income									Employment income								
	No. of individuals			Mean			Median			No. of individuals			Mean			Median		
	Lower 95% CI	Central Estimate	Upper 95% CI	Lower 95% CI	Central Estimate	Upper 95% CI	Lower 95% CI	Central Estimate	Upper 95% CI	Lower 95% CI	Central Estimate	Upper 95% CI	Lower 95% CI	Central Estimate	Upper 95% CI	Lower 95% CI	Central Estimate	Upper 95% CI
North West	304	311	318	17,100	17,700	18,300	9,520	9,730	9,970	2,520	2,550	2,570	23,300	23,500	23,700	18,500	18,600	18,800
Altrincham and Sale West	5	6	7	28,700	39,100	49,500	7,530	10,100	14,500	36	39	42	31,600	34,400	37,300	20,800	22,400	24,700
Ashton-under-Lyne	2	3	3	12,500	15,600	18,600	9,710	11,600	15,400	27	31	34	18,900	20,000	21,100	16,200	17,600	18,800
Barrow and Furness	3	4	5	7,850	11,100	14,400	2,300	4,210	7,860	29	32	36	21,000	22,400	23,700	17,100	18,800	20,300
Birkenhead	2	3	3	14,800	19,800	24,900	8,320	10,500	13,500	28	32	35	21,300	22,700	24,100	17,300	18,800	20,600
Blackburn	2	3	3	11,500	15,100	18,700	8,020	10,200	12,400	26	29	32	18,000	19,200	20,400	14,800	15,900	17,000
Blackley and Broughton	3	4	5	11,500	15,100	18,600	8,010	9,630	10,900	29	32	36	18,100	19,300	20,500	14,600	16,200	17,500
Blackpool North and Cleveleys	2	3	3	10,700	14,100	17,500	8,150	10,800	12,700	23	26	29	17,700	18,900	20,200	14,900	16,200	17,500
Blackpool South	3	4	5	8,920	11,000	13,100	7,600	9,240	11,100	22	24	27	17,400	18,700	19,900	14,600	15,500	17,100
Bolton North East	3	4	5	11,300	13,900	16,600	7,800	9,970	10,500	27	30	33	20,400	21,700	23,000	16,200	18,000	19,500
Bolton South East	3	3	4	9,440	11,700	14,000	7,670	8,140	10,200	29	33	36	18,400	19,700	21,000	15,300	16,300	17,500
Bolton West	4	5	6	17,100	22,000	26,900	8,730	10,600	12,500	31	34	38	23,300	24,900	26,500	18,000	19,400	21,000
Bootle	2	3	3	11,500	14,200	16,900	8,690	12,000	16,400	28	32	35	20,000	21,300	22,600	16,900	18,300	19,700
Burnley	2	2	3	10,700	14,400	18,100	8,150	9,970	13,400	28	31	34	18,900	20,100	21,300	16,300	17,600	19,100
Bury North	4	4	5	12,600	15,500	18,300	8,010	9,280	11,000	33	36	39	21,100	22,300	23,500	16,900	18,000	19,100
Bury South	3	4	5	13,000	16,200	19,500	7,750	9,220	10,500	32	35	38	21,800	23,000	24,200	18,200	19,400	20,600
Carlisle	3	4	5	12,300	15,300	18,200	8,000	11,500	12,900	31	34	37	20,900	22,100	23,300	17,900	18,900	19,900
Cheadle	6	7	8	17,000	23,900	30,800	7,890	9,520	11,300	34	37	40	27,200	28,900	30,600	19,600	21,700	24,000
Chorley	3	4	5	10,700	13,200	15,800	7,760	9,350	11,100	33	37	40	21,900	23,300	24,700	16,800	18,800	20,600
City of Chester	3	4	5	15,000	19,100	23,300	7,570	8,820	13,000	35	38	42	23,900	25,400	26,900	17,100	18,600	20,200
Congleton	4	5	6	13,300	16,300	19,300	8,460	9,840	11,500	31	35	38	26,000	27,700	29,400	19,300	20,600	22,000
Copeland	3	4	4	9,250	11,800	14,400	7,570	8,710	10,800	28	31	34	25,400	27,100	28,800	19,100	21,200	24,700
Crewe and Nantwich	3	4	5	12,200	15,400	18,500	6,570	9,700	11,000	38	42	45	22,400	23,800	25,100	17,800	18,900	20,200
Denton and Reddish	2	3	3	10,800	13,200	15,600	9,150	12,100	13,800	29	32	35	19,500	20,700	21,900	16,800	17,400	18,300
Eddisbury	5	6	7	16,000	19,400	22,800	7,880	9,680	11,800	29	32	35	26,400	28,400	30,400	17,300	18,800	19,900
Ellesmere Port and Neston	2	2	3	10,500	15,100	19,700	4,390	7,990	9,840	30	33	36	23,100	24,800	26,500	17,200	18,600	20,500
Fylde	4	5	6	15,300	19,000	22,800	7,690	9,130	13,500	30	33	36	22,500	24,200	25,900	16,500	18,100	19,700
Garston and Halewood	3	4	4	15,800	23,400	30,900	7,450	10,300	13,600	30	33	37	23,300	24,900	26,500	17,700	20,000	21,300
Halton	3	3	4	11,500	14,900	18,300	7,910	9,680	13,000	32	36	39	20,900	22,200	23,500	17,300	18,400	19,700
Hazel Grove	4	5	5	14,600	18,000	21,400	8,140	10,900	12,600	27	30	33	22,100	23,600	25,200	17,000	19,200	20,700
Heywood and Middleton	3	4	5	11,700	15,300	19,000	5,320	8,680	12,000	37	41	45	20,800	22,100	23,300	17,200	18,400	19,600
Hyndburn	3	3	4	12,700	15,600	18,500	8,450	11,100	14,100	30	33	36	18,500	19,800	21,200	14,900	15,900	17,800
Knowsley	2	3	4	10,400	12,500	14,700	8,800	10,200	12,800	33	37	40	21,100	22,200	23,400	18,300	19,400	20,300
Lancaster and Fleetwood	4	5	6	11,000	13,800	16,500	7,230	8,820	10,400	24	27	30	20,000	21,600	23,300	15,500	16,900	19,300
Leigh	4	4	5	10,800	13,500	16,100	7,980	9,340	11,100	36	40	44	21,100	22,300	23,500	17,600	19,500	20,500
Liverpool, Riverside	2	3	4	12,700	17,200	21,800	7,610	9,820	11,500	29	33	36	22,400	24,100	25,700	18,000	19,400	20,700
Liverpool, Walton	2	2	3	9,950	12,500	15,100	7,890	10,100	13,100	24	27	30	18,600	19,700	20,900	16,100	17,200	18,500
Liverpool, Wavertree	3	4	5	12,100	15,400	18,800	8,400	9,050	11,500	27	30	34	21,700	23,100	24,500	18,100	19,700	21,300
Liverpool, West Derby	2	3	4	11,700	18,800	25,900	8,030	9,230	10,300	28	31	34	21,000	22,300	23,600	17,000	18,400	20,000
Macclesfield	6	7	8	18,500	25,100	31,800	9,050	11,500	13,400	35	38	41	26,800	29,600	32,500	18,500	19,800	21,100
Makerfield	3	4	4	13,000	16,000	19,100	9,340	12,500	15,300	36	39	43	22,200	23,500	24,700	18,600	20,300	21,500
Manchester Central	3	4	4	15,800	20,500	25,100	7,620	11,000	13,800	37	40	44	20,500	21,700	22,800	17,300	18,000	19,500
Manchester, Gorton	3	4	4	9,520	12,100	14,600	8,130	8,600	9,940	26	29	32	19,100	20,400	21,600	16,300	17,800	19,100
Manchester, Withington	3	4	5	18,900	24,500	30,000	7,930	10,100	11,900	34	38	41	25,300	26,600	28,000	20,200	22,100	23,900
Morecambe and Lunesdale	3	3	4	14,000	17,600	21,300	9,050	11,100	13,600	28	31	34	19,300	20,500	21,700	15,400	17,000	18,600
Oldham East and Saddleworth	4	5	6	14,300	18,300	22,400	8,840	9,640	12,300	29	32	35	20,300	21,700	23,100	15,500	16,800	18,200
Oldham West and Royton	3	4	4	10,700	13,300	16,000	7,800	8,650	10,800	28	32	35	19,200	20,400	21,700	16,400	18,100	19,300
Pendle	2	3	4	14,300	18,800	23,400	9,450	12,000	13,500	26	29	32	19,300	20,500	21,700	16,900	18,100	19,000
Penrith and The Border	8	9	10	10,200	12,000	13,800	6,440	8,250	9,480	26	29	32	19,200	20,500	21,900	15,200	16,500	17,900
Preston	1	2	3	8,660	12,500	16,300	7,610	9,250	10,600	27	30	33	18,800	19,900	21,000	16,200	17,600	18,400
Ribble Valley	5	6	7	14,000	17,100	20,200	7,620	9,000	10,700	37	40	43	22,200	23,500	24,900	17,600	18,500	19,800
Rochdale	3	4	4	11,100	14,000	16,800	7,670	9,310	11,000	29	32	35	20,700	22,000	23,400	17,200	18,700	20,400
Rossendale and Darwen	5	6	7	12,300	15,300	18,300	8,500	10,000	11,900	32	35	38	22,100	23,500	24,800	18,100	19,300	20,800
Salford and Eccles	3	4	5	13,400	16,400	19,400	10,100	12,700	13,900	37	41	44	20,800	22,000	23,100	17,100	18,100	19,900
Sefton Central	4	4	5	16,700	23,400	30,100	5,810	8,580	10,600	29	32	35	23,700	27,000	30,300	17,800	19,000	20,900
South Ribble	4	5	6	13,800	18,000	22,100	8,180	10,500	13,100	34	37	40	24,500	26,000	27,600	19,000	20,900	22,900
Southport	3	4	5	8,430	28,300	48,100	8,050	10,500	12,100	28	31	34	21,700	23,400	25,200	16,200	17,900	19,400
St Helens North	3	4	4	11,500	14,400	17,300	8,210	11,600	12,600	32	35	38	20,800	22,100	23,400	17,700	18,800	20,400
St Helens South and Whiston	3	4	4	13,200	17,000	20,700	9,020	10,000	12,400	36	39	43	21,300	22,500	23,800	17,600	18,900	19,900
Stalybridge and Hyde	3	4	5	13,500	17,000	20,500	8,950	10,300	12,900	33	36	39	22,200	23,600	24,900	18,000	19,400	20,600
Stockport	4	5	6	15,400	18,500	21,600	9,670	11,500	14,400	30	33	37	23,300	24,700	26,000	19,000	20,200	21,500
Stretford and Urmston	3	3	4	12,400	15,700	19,000	8,270	9,250	12,600	37	41	45	21,100	22,500	23,900	17,600	18,500	19,300
Tatton	6	7	8	21,900	27,500	33,200	8,580	9,690	11,800	31	34	37	34,300	37,300	40,300	18,200	20,300	22,600
Wallasey	2	3	4	8,940	11,000	13,100	7,630	9,160	10,200	29	32	35	19,800	21,100	22,500	15,600	17,400	18,700
Warrington North	3	4	5	9,160	19,800	30,300	7,950	9,200	10,100	33	36	39	22,600	24,000	25,300	17,200	18,500	19,900
Warrington South	4	5	6	18,200	22,100	26,100	10,000	11,400	13,900	41	45	49	27,300	28,800	30,400	20,600	22,400	23,700
Weaver Vale	3	4	5	14,300	18,700	23,000	6,060	8,760	12,600	33	36	40	25,100	27,200	29,400	18,400	20,200	21,600
West Lancashire	3	4	5	16,000	22,400	28,700	8,680	10,100	13,700	34	37	41	22,800	24,100	25,400	18,000	19,600	20,900
Westmorland and Lonsdale	9	10	11	13,300	15,300	17,300	8,530	9,570	12,000	29	32	35	18,900	20,300	21,600	14,800	16,300	17,700
Wigan	4	4	5	14,000	17,000	20,100	9,300	10,700	13,900	32	35	39	21,200	22,600	24,000	16,900	18,400	20,000
Wirral South	3	3	4	15,300	22,100	29,000	7,070	10,300	13,900	27	30	33	23,400	25,000	26,600	18,200	20,100	21,700
Wirral West	3	4	5	12,400	19,200	26,000	6,760	8,270	10,400	24	26	29	24,000	25,800	27,500	18,000	19,100	21,800
Workington	3	4	5	10,300	13,100	15,900	7,500	8,850	11,400	28	31	34	21,300	22,900	24,500	16,300	18,400	20,400
Worsley and Eccles South	3	4	4	16,800	22,000	27,200	9,070	10,100	13,600	38	41	45	21,200	22,500	23,800	16,900	17,900	19,000
Wyre and Preston North	5	6	7	14,100	16,900	19,600	8,330	10,200	12,000	30	33	36	25,500	28,000	30,500	19,200	21,600	23,600
Wythenshawe and Sale East	3	4	4	12,700	16,300	19,800	7,230	9,450	12,900	37	40	44	21,800	23,000	24,200	17,900	19,000	19,900

3.15a

continued

Region

Income and tax by Parliamentary Constituency, 2011-12 - Confidence Intervals

Taxpayers only

	Pension income									Total income								
	No. of individuals			Mean			Median			No. of individuals			Mean			Median		
	Lower 95% CI	Central Estimat	Upper 95% CI	Lower 95% CI	Central Estimate	Upper 95% CI	Lower 95% CI	Central Estimate	Upper 95% CI	Lower 95% CI	Central Estimate	Upper 95% CI	Lower 95% CI	Central Estimate	Upper 95% CI	Lower 95% CI	Central Estimate	Upper 95% CI
North West	848	864	881	13,500	13,600	13,800	11,900	12,100	12,200	3,230	3,260	3,290	25,200	25,400	25,600	19,100	19,200	19,300
Altrincham and Sale West	12	14	16	16,100	17,700	19,300	12,200	14,300	15,700	48	52	55	37,100	39,800	42,400	22,900	25,200	26,900
Ashton-under-Lyne	9	11	13	10,400	11,400	12,400	10,100	11,400	12,100	36	39	43	19,600	20,600	21,600	16,100	17,500	18,500
Barrow and Furness	11	13	16	12,000	12,900	13,800	10,900	11,700	12,800	40	43	47	21,900	23,100	24,300	17,300	18,400	19,800
Birkenhead	6	8	10	12,500	14,000	15,500	10,200	12,100	12,800	35	38	42	22,600	23,900	25,200	17,300	18,700	20,100
Blackburn	7	9	10	11,100	12,400	13,700	10,300	12,000	13,400	33	36	40	19,500	20,600	21,700	14,900	16,600	17,300
Blackley and Broughton	5	6	7	10,200	11,300	12,300	9,590	11,400	12,200	35	39	42	19,800	20,900	22,100	15,000	16,300	17,600
Blackpool North and Cleveleys	10	12	14	12,100	13,000	14,000	10,800	11,800	13,700	33	36	40	19,100	20,100	21,100	15,600	16,600	17,600
Blackpool South	7	9	11	9,860	10,800	11,700	9,490	10,800	11,900	29	33	36	18,600	19,600	20,600	14,900	15,600	16,800
Bolton North East	8	10	11	12,200	13,600	15,000	10,600	12,100	13,400	36	39	43	21,800	22,900	24,000	17,100	18,400	19,500
Bolton South East	7	8	10	10,100	11,400	12,700	9,530	11,400	13,500	36	39	43	19,400	20,400	21,500	15,700	16,900	17,500
Bolton West	10	12	14	12,500	13,800	15,200	10,600	12,500	13,700	41	45	48	26,400	28,000	29,500	18,700	20,100	21,700
Bootle	7	8	10	10,500	11,700	12,900	10,300	11,500	12,300	35	38	42	20,400	21,500	22,600	16,900	18,100	19,000
Burnley	11	14	16	10,500	11,400	12,300	10,300	11,300	11,900	38	42	46	19,500	20,600	21,600	15,800	16,600	18,100
Bury North	10	12	14	12,200	13,300	14,500	10,800	11,700	13,000	42	45	49	23,000	24,100	25,100	18,000	18,900	19,900
Bury South	10	12	14	12,100	13,300	14,500	11,100	12,500	13,800	41	45	48	24,000	25,200	26,500	18,700	19,600	20,700
Carlisle	8	10	11	11,800	13,200	14,500	10,300	11,200	14,000	39	42	46	22,300	23,400	24,500	18,300	19,300	20,200
Cheadle	14	16	18	14,700	15,900	17,000	12,000	13,400	14,800	48	52	55	30,300	32,000	33,600	21,400	23,000	24,200
Chorley	11	13	15	12,400	13,500	14,700	10,800	12,400	13,500	43	47	51	24,000	25,200	26,500	18,200	19,700	21,000
City of Chester	12	14	16	14,300	15,600	16,900	11,800	13,600	15,200	44	48	52	27,800	29,300	30,700	20,000	21,500	22,800
Congleton	15	17	20	13,800	14,800	15,900	11,400	12,800	13,600	45	49	53	28,000	29,500	31,000	19,700	20,800	22,000
Copeland	11	13	16	13,300	14,600	15,800	12,300	13,200	14,000	38	42	45	25,800	27,300	28,700	18,900	20,700	22,300
Crewe and Nantwich	15	17	20	11,600	12,500	13,400	10,300	11,200	12,500	50	54	58	23,800	25,000	26,100	18,600	19,400	20,400
Denton and Reddish	7	9	11	11,100	12,100	13,100	11,400	11,900	13,600	36	40	44	20,000	21,000	22,000	16,700	17,200	18,300
Eddisbury	11	13	15	16,200	17,800	19,300	12,600	14,200	15,700	41	44	48	29,800	31,500	33,300	19,400	20,400	22,300
Ellesmere Port and Neston	10	11	13	12,600	13,900	15,200	10,800	12,200	13,600	37	41	44	25,100	26,600	28,100	18,200	19,700	21,000
Fylde	15	17	20	14,200	15,200	16,200	12,400	13,500	14,200	43	46	50	23,800	30,400	36,900	18,900	20,000	21,700
Garston and Halewood	8	10	12	13,100	14,500	16,000	10,900	12,500	13,500	39	42	46	24,900	26,400	27,900	18,100	19,700	21,000
Halton	8	10	12	11,600	12,800	14,000	10,800	12,000	13,700	40	44	48	22,000	23,200	24,300	17,900	18,800	19,800
Hazel Grove	12	14	16	13,400	14,600	15,800	11,600	13,000	13,600	38	41	45	24,600	25,900	27,200	18,900	20,200	21,400
Heywood and Middleton	10	12	14	11,800	12,900	14,000	11,200	12,100	13,300	47	51	55	22,400	23,500	24,600	18,200	19,100	20,200
Hyndburn	8	10	12	10,100	11,200	12,400	8,210	11,000	12,600	37	41	44	20,000	21,100	22,300	15,700	16,500	17,900
Knowsley	7	8	10	9,190	10,400	11,600	8,520	10,500	12,600	39	43	46	21,800	22,800	23,800	18,000	19,200	20,100
Lancaster and Fleetwood	9	11	13	11,000	12,100	13,100	10,100	11,500	12,400	33	36	39	22,600	23,900	25,200	16,700	18,500	19,600
Leigh	12	14	16	11,300	12,300	13,200	10,900	11,800	12,500	47	51	55	22,300	23,300	24,400	17,500	18,800	20,000
Liverpool, Riverside	5	6	8	10,800	12,500	14,100	8,950	11,000	12,400	34	38	42	23,500	25,000	26,500	17,900	19,100	20,500
Liverpool, Walton	4	6	7	8,700	9,740	10,800	8,660	10,400	11,000	29	32	35	18,900	20,000	21,000	15,900	16,900	18,100
Liverpool, Wavertree	6	8	10	11,300	12,900	14,500	9,650	11,100	12,400	34	37	40	23,100	24,400	25,600	18,600	20,400	21,400
Liverpool, West Derby	4	5	7	11,300	12,500	13,800	10,300	12,600	14,000	33	37	40	21,700	23,000	24,200	17,200	18,400	19,400
Macclesfield	14	16	18	14,700	16,100	17,400	11,200	12,500	14,400	48	52	56	30,800	33,100	35,500	20,700	21,900	23,200
Makerfield	9	11	13	10,900	11,900	12,900	10,300	11,500	12,100	44	48	52	23,100	24,200	25,300	18,800	20,300	21,100
Manchester Central	3	5	6	9,180	10,400	11,700	8,780	11,200	11,900	41	45	49	22,100	23,200	24,400	17,300	18,000	19,400
Manchester, Gorton	3	4	5	10,500	12,100	13,800	10,300	11,000	13,400	30	34	37	19,900	21,000	22,200	16,400	17,800	19,100
Manchester, Withington	6	7	8	13,700	15,200	16,800	10,200	11,900	14,500	41	44	48	27,700	29,100	30,400	21,000	22,600	24,200
Morecambe and Lunesdale	10	12	14	11,900	13,000	14,100	10,500	11,600	13,200	37	41	45	21,800	22,900	24,000	16,900	18,100	19,300
Oldham East and Saddleworth	10	12	14	10,700	11,800	12,900	9,280	10,600	11,400	38	42	46	22,500	23,800	25,100	16,600	17,400	18,800
Oldham West and Royton	8	10	12	10,900	12,000	13,100	10,300	11,400	13,600	36	40	43	20,200	21,300	22,300	16,900	18,000	19,200
Pendle	6	8	9	11,800	13,300	14,800	10,600	12,100	13,900	33	36	39	21,600	22,800	24,000	17,500	18,200	19,300
Penrith and The Border	13	15	17	12,800	13,800	14,800	10,700	11,600	12,800	40	44	47	22,300	23,300	24,400	17,600	18,600	19,600
Preston	5	7	8	9,340	10,600	12,000	9,080	10,600	11,900	32	35	39	19,400	20,400	21,500	16,200	17,400	18,400
Ribble Valley	14	16	18	13,800	15,300	16,800	11,300	12,500	13,700	49	53	57	26,000	27,500	28,900	19,400	20,300	21,300
Rochdale	8	10	12	11,300	12,500	13,600	10,100	11,900	13,100	37	40	44	21,700	22,900	24,100	17,300	18,500	20,000
Rossendale and Darwen	10	12	14	11,200	12,300	13,400	9,290	11,500	12,700	42	45	49	24,000	25,200	26,400	18,600	19,600	20,600
Salford and Eccles	8	10	12	11,400	12,500	13,700	10,600	11,600	12,600	46	50	54	21,800	22,900	23,900	17,200	18,100	19,700
Sefton Central	17	19	21	14,800	15,900	17,000	12,700	13,600	15,500	42	46	50	27,100	29,600	32,100	19,400	20,800	22,200
South Ribble	12	14	16	12,700	13,700	14,700	11,500	12,900	13,900	45	49	53	25,700	27,000	28,400	19,200	20,200	22,100
Southport	11	13	15	14,100	15,600	17,100	11,900	14,000	15,000	38	42	45	24,400	26,900	29,400	17,800	18,900	20,600
St Helens North	9	11	13	11,300	12,300	13,300	10,300	11,500	12,900	40	44	48	22,100	23,300	24,400	17,800	19,100	20,400
St Helens South and Whiston	12	14	17	11,400	12,400	13,500	10,700	11,600	12,800	46	50	54	22,300	23,400	24,500	17,800	18,900	20,000
Stalybridge and Hyde	8	10	12	11,200	12,400	13,600	10,100	12,000	12,700	41	45	49	23,200	24,400	25,500	18,100	19,400	20,500
Stockport	7	8	10	11,100	12,400	13,700	10,200	11,100	12,700	38	42	46	24,300	25,500	26,800	19,000	20,200	21,200
Stretford and Urmston	10	12	14	11,300	12,300	13,300	10,400	12,500	13,700	46	50	54	22,200	23,400	24,600	17,900	18,700	19,300
Tatton	13	15	17	17,300	18,900	20,400	12,600	15,300	16,500	43	47	50	39,800	42,500	45,300	22,500	24,500	26,400
Wallasey	9	11	13	11,300	12,400	13,400	11,200	12,100	13,300	37	41	44	20,200	21,300	22,400	16,200	17,400	18,600
Warrington North	12	14	16	11,600	12,600	13,500	11,000	12,300	13,000	43	47	51	24,000	25,500	27,100	17,700	18,800	19,900
Warrington South	12	14	16	13,900	15,100	16,400	12,200	13,200	14,600	53	57	61	29,900	31,300	32,800	22,200	23,300	24,600
Weaver Vale	10	12	14	13,300	15,500	17,700	9,930	11,400	13,600	42	46	49	27,800	29,800	31,700	20,500	21,500	22,600
West Lancashire	12	14	16	13,700	15,300	17,000	10,900	12,400	14,100	45	49	52	25,600	27,000	28,300	19,100	20,400	21,400
Westmorland and Lonsdale	15	17	20	14,600	15,900	17,200	11,900	12,900	14,000	45	48	52	24,700	25,900	27,200	19,200	20,100	20,800
Wigan	8	10	11	10,100	11,200	12,400	10,300	11,400	12,200	39	43	47	22,800	24,000	25,200	17,900	19,000	20,100
Wirral South	12	14	16	13,500	14,700	15,800	11,700	13,400	14,300	37	41	44	25,700	27,200	28,600	19,100	20,600	22,000
Wirral West	10	12	14	14,300	15,600	16,900	11,400	12,600	15,100	33	37	40	26,200	27,900	29,500	18,800	20,100	21,800
Workington	10	11	13	12,300	13,400	14,600	10,600	11,600	13,700	36	39	43	23,600	25,000	26,300	17,800	19,800	21,100
Worsley and Eccles South	10	12	14	10,900	12,000	13,100	10,000	11,900	12,900	46	50	54	23,300	24,500	25,700	17,500	18,500	19,400
Wyre and Preston North	14	16	18	13,200	14,200	15,200	11,200	12,300	13,200	43	47	51	27,400	29,400	31,400	20,200	21,900	23,300
Wythenshawe and Sale East	8	10	12	11,600	12,700	13,900	10,100	11,000	12,600	45	49	52	22,800	23,800	24,900	18,100	19,200	20,100

3.15a

Income and tax by Parliamentary Constituency, 2011-12 - Confidence Intervals

Taxpayers only

continued

Region

Numbers: thousands; Amounts: £ million; Means and Medians: £

	Total tax											
	No. of individuals			Mean			Median			Amount		
	Lower 95% CI	Central Estimate	Upper 95% CI	Lower 95% CI	Central Estimate	Upper 95% CI	Lower 95% CI	Central Estimate	Upper 95% CI	Lower 95% CI	Central Estimate	Upper 95% CI
North West	3,230	3,260	3,290	3,830	3,890	3,960	2,130	2,150	2,180	12,500	12,700	12,900
Altrincham and Sale West	48	52	55	7,380	8,400	9,420	2,830	3,090	3,490	381	434	486
Ashton-under-Lyne	36	39	43	2,350	2,600	2,840	1,560	1,780	2,020	90	102	114
Barrow and Furness	40	43	47	2,810	3,110	3,400	1,770	1,970	2,250	119	135	150
Birkenhead	35	38	42	3,130	3,480	3,820	1,890	2,140	2,410	117	132	148
Blackburn	33	36	40	2,310	2,580	2,850	1,400	1,530	1,840	81	93	105
Blackley and Broughton	35	39	42	2,400	2,660	2,920	1,410	1,630	1,880	90	103	115
Blackpool North and Cleveleys	33	36	40	2,170	2,400	2,630	1,400	1,580	1,770	76	87	97
Blackpool South	29	33	36	2,100	2,330	2,560	1,350	1,510	1,680	67	76	86
Bolton North East	36	39	43	2,830	3,110	3,390	1,730	1,990	2,180	109	123	136
Bolton South East	36	39	43	2,310	2,570	2,830	1,540	1,670	1,850	88	101	114
Bolton West	41	45	48	4,200	4,690	5,190	2,110	2,280	2,520	185	209	233
Bootle	35	38	42	2,510	2,770	3,030	1,700	1,910	2,160	93	106	119
Burnley	38	42	46	2,320	2,580	2,830	1,540	1,740	1,970	95	108	121
Bury North	42	45	49	3,100	3,360	3,620	1,900	2,100	2,280	137	152	167
Bury South	41	45	48	3,410	3,760	4,120	2,070	2,220	2,430	149	168	186
Carlisle	39	42	46	2,900	3,170	3,440	1,980	2,210	2,360	119	134	148
Cheadle	48	52	55	5,150	5,670	6,200	2,420	2,740	3,000	264	292	321
Chorley	43	47	51	3,390	3,710	4,030	1,930	2,260	2,490	157	175	193
City of Chester	44	48	52	4,560	5,000	5,450	2,260	2,540	2,870	218	241	264
Congleton	45	49	53	4,640	5,090	5,530	2,200	2,440	2,630	224	248	271
Copeland	38	42	45	3,620	3,990	4,350	2,020	2,350	2,680	147	167	186
Crewe and Nantwich	50	54	58	3,350	3,650	3,950	2,050	2,270	2,420	177	197	217
Denton and Reddish	36	40	44	2,350	2,570	2,800	1,640	1,870	2,010	91	103	115
Eddisbury	41	44	48	5,300	5,880	6,450	2,210	2,390	2,600	234	261	288
Ellesmere Port and Neston	37	41	44	3,750	4,210	4,670	1,990	2,160	2,560	149	171	192
Fylde	43	46	50	2,850	5,590	8,330	2,070	2,330	2,510	132	259	386
Garston and Halewood	39	42	46	3,630	4,040	4,450	1,900	2,280	2,600	152	171	191
Halton	40	44	48	2,910	3,220	3,540	1,900	2,110	2,280	125	142	158
Hazel Grove	38	41	45	3,580	3,920	4,260	2,000	2,280	2,470	146	162	179
Heywood and Middleton	47	51	55	3,040	3,390	3,740	1,940	2,150	2,360	151	171	191
Hyndburn	37	41	44	2,430	2,730	3,030	1,480	1,650	1,900	97	111	125
Knowsley	39	43	46	2,780	3,020	3,260	2,030	2,190	2,470	114	128	143
Lancaster and Fleetwood	33	36	39	3,000	3,330	3,670	1,570	1,840	2,230	105	120	134
Leigh	47	51	55	2,940	3,230	3,520	1,880	2,120	2,300	147	165	182
Liverpool, Riverside	34	38	42	3,340	3,830	4,310	2,000	2,200	2,430	125	146	166
Liverpool, Walton	29	32	35	2,160	2,400	2,630	1,560	1,750	2,020	67	77	87
Liverpool, Wavertree	34	37	40	3,140	3,460	3,780	2,090	2,390	2,620	113	128	143
Liverpool, West Derby	33	37	40	2,780	3,050	3,330	1,770	2,010	2,190	99	112	125
Macclesfield	48	52	56	5,530	6,510	7,490	2,430	2,550	2,770	286	337	388
Makerfield	44	48	52	3,080	3,350	3,620	2,050	2,330	2,560	145	162	179
Manchester Central	41	45	49	3,060	3,350	3,640	1,880	2,080	2,310	135	151	167
Manchester, Gorton	30	34	37	2,390	2,660	2,920	1,590	1,900	2,210	78	89	101
Manchester, Withington	41	44	48	4,370	4,750	5,140	2,530	2,820	3,170	192	212	232
Morecambe and Lunesdale	37	41	45	2,750	3,010	3,270	1,690	1,920	2,200	110	123	136
Oldham East and Saddleworth	38	42	46	3,170	3,530	3,890	1,650	1,850	2,040	131	148	165
Oldham West and Royton	36	40	43	2,420	2,660	2,910	1,680	1,910	2,130	93	106	119
Pendle	33	36	39	2,850	3,210	3,580	1,850	2,000	2,160	101	116	131
Penrith and The Border	40	44	47	2,870	3,130	3,390	1,750	1,970	2,170	123	137	151
Preston	32	35	39	2,290	2,530	2,770	1,630	1,880	2,060	78	89	100
Ribble Valley	49	53	57	3,980	4,470	4,960	2,110	2,310	2,510	208	235	262
Rochdale	37	40	44	2,880	3,190	3,500	1,760	2,060	2,310	113	129	144
Rossendale and Darwen	42	45	49	3,440	3,770	4,100	2,050	2,260	2,410	153	171	188
Salford and Eccles	46	50	54	2,850	3,090	3,340	1,760	1,980	2,190	139	154	170
Sefton Central	42	46	50	4,200	5,280	6,360	2,120	2,260	2,570	192	242	292
South Ribble	45	49	53	3,800	4,170	4,540	2,070	2,360	2,620	183	205	226
Southport	38	42	45	3,450	4,520	5,580	1,790	2,050	2,290	144	189	234
St Helens North	40	44	48	2,880	3,150	3,410	1,930	2,120	2,370	123	138	153
St Helens South and Whiston	46	50	54	3,000	3,280	3,560	1,860	2,130	2,350	146	163	180
Stalybridge and Hyde	41	45	49	3,190	3,480	3,770	1,990	2,240	2,380	141	158	174
Stockport	38	42	46	3,430	3,730	4,040	2,120	2,300	2,570	140	156	172
Stretford and Urmston	46	50	54	2,910	3,310	3,710	1,940	2,140	2,320	142	165	187
Tatton	43	47	50	8,890	10,000	11,100	2,680	3,040	3,450	418	468	518
Wallasey	37	41	44	2,450	2,730	3,010	1,620	1,820	2,000	97	111	125
Warrington North	43	47	51	3,380	3,900	4,410	1,800	2,030	2,260	157	183	209
Warrington South	53	57	61	5,050	5,500	5,950	2,590	2,910	3,170	283	312	341
Weaver Vale	42	46	49	4,470	5,220	5,970	2,320	2,650	2,850	202	238	274
West Lancashire	45	49	52	3,900	4,310	4,720	2,100	2,350	2,630	187	209	232
Westmorland and Lonsdale	45	48	52	3,550	3,930	4,320	2,020	2,210	2,400	169	190	210
Wigan	39	43	47	3,110	3,450	3,780	1,890	2,130	2,390	131	148	166
Wirral South	37	41	44	3,830	4,270	4,700	2,100	2,320	2,630	153	173	193
Wirral West	33	37	40	4,020	4,550	5,080	2,030	2,270	2,550	145	166	187
Workington	36	39	43	3,240	3,570	3,900	1,900	2,180	2,520	123	139	156
Worsley and Eccles South	46	50	54	3,280	3,630	3,970	1,840	2,050	2,230	161	181	200
Wyre and Preston North	43	47	51	4,100	4,900	5,710	2,240	2,540	2,780	192	231	270
Wythenshawe and Sale East	45	49	52	3,170	3,450	3,730	1,980	2,170	2,340	151	168	184

3.15a

continued

Region

Income and tax by Parliamentary Constituency, 2011-12 - Confidence Intervals

Taxpayers only

Parliamentary Constituency	Self employment income									Employment income								
	No. of individuals			Mean			Median			No. of individuals			Mean			Median		
	Lower 95% CI	Central Estimate	Upper 95% CI	Lower 95% CI	Central Estimate	Upper 95% CI	Lower 95% CI	Central Estimate	Upper 95% CI	Lower 95% CI	Central Estimate	Upper 95% CI	Lower 95% CI	Central Estimate	Upper 95% CI	Lower 95% CI	Central Estimate	Upper 95% CI
Yorkshire and the Humber	239	245	252	17,200	17,800	18,300	10,100	10,300	10,600	1,850	1,870	1,890	22,700	22,800	23,000	18,100	18,300	18,500
Barnsley Central	3	4	5	10,900	13,100	15,300	9,460	10,900	12,100	27	30	33	19,700	20,900	22,100	16,100	17,400	18,800
Barnsley East	3	4	4	10,400	12,800	15,100	7,880	10,300	12,200	28	31	34	19,300	20,400	21,600	16,000	16,900	18,300
Batley and Spen	4	5	6	12,200	14,600	17,000	8,190	9,470	10,700	33	36	40	20,400	21,600	22,800	17,100	18,200	19,300
Beverley and Holderness	5	6	7	15,100	17,900	20,700	9,340	11,000	12,200	33	36	39	23,200	24,700	26,100	18,400	19,300	20,300
Bradford East	2	3	4	8,110	11,000	13,800	7,560	8,500	11,200	28	31	35	17,900	19,100	20,300	15,300	16,300	18,200
Bradford South	2	3	4	11,100	14,300	17,500	8,440	9,390	10,300	32	36	39	19,800	20,800	21,900	17,800	19,100	19,700
Bradford West	3	3	4	8,990	11,700	14,500	7,610	8,010	9,740	26	29	32	18,900	20,200	21,600	15,500	17,000	18,000
Brigg and Goole	4	4	5	15,700	19,600	23,500	9,490	11,600	13,900	31	34	38	22,300	23,700	25,000	17,800	19,200	20,900
Calder Valley	5	6	7	12,000	15,300	18,600	7,800	8,920	9,930	35	38	41	23,700	25,200	26,600	18,000	19,100	20,900
Cleethorpes	2	3	3	12,700	16,900	21,100	7,000	9,590	11,400	32	35	39	22,900	24,400	25,900	17,800	19,000	21,300
Colne Valley	5	6	7	15,200	18,500	21,800	8,850	10,600	11,600	36	40	43	22,600	23,900	25,200	17,900	19,100	20,600
Dewsbury	4	5	6	17,000	20,500	24,000	10,400	12,600	14,600	32	35	39	22,200	23,900	25,600	16,800	18,100	19,500
Don Valley	4	5	5	14,700	17,900	21,100	8,910	11,300	13,900	33	36	39	20,800	22,000	23,300	16,100	17,300	18,600
Doncaster Central	2	3	4	13,000	16,300	19,500	9,400	11,200	12,600	34	38	41	19,200	20,400	21,700	15,700	16,700	17,800
Doncaster North	3	4	5	11,800	14,200	16,600	8,940	11,000	12,400	29	33	36	19,200	20,300	21,500	15,400	16,800	18,500
East Yorkshire	7	8	9	13,600	15,700	17,800	9,700	10,900	12,900	31	34	38	20,800	22,400	24,000	15,800	17,400	18,400
Elmet and Rothwell	4	5	6	20,900	26,200	31,400	9,620	12,200	14,800	34	38	41	24,800	27,100	29,500	18,400	19,700	21,000
Great Grimsby	1	2	2	9,080	12,300	15,500	5,870	9,500	12,200	27	30	33	19,400	20,500	21,600	16,100	18,100	19,400
Halifax	3	4	5	12,800	16,500	20,100	8,310	10,300	12,000	32	35	39	21,000	22,400	23,700	17,300	18,100	19,700
Haltemprice and Howden	4	5	6	16,700	20,300	24,000	8,450	9,500	14,000	32	35	38	24,300	25,900	27,500	18,600	20,300	22,100
Harrogate and Knaresborough	6	8	9	17,600	21,900	26,200	8,440	10,600	12,000	40	43	47	25,100	26,700	28,400	17,700	18,500	20,400
Hemsworth	3	3	4	16,400	20,300	24,200	9,350	14,400	16,900	31	35	38	20,100	21,200	22,400	16,900	17,900	19,100
Huddersfield	3	3	4	10,400	13,800	17,100	5,290	8,210	10,600	29	32	35	20,100	21,400	22,600	16,300	17,800	18,500
Keighley	4	5	6	17,800	22,200	26,500	9,510	11,400	13,300	31	34	37	21,500	23,000	24,500	16,800	18,200	20,300
Kingston upon Hull East	2	2	3	9,930	12,500	15,000	8,370	9,940	12,900	27	30	33	19,000	20,200	21,400	15,900	17,600	18,700
Kingston upon Hull North	1	2	2	8,980	13,400	17,700	1,790	8,540	10,100	25	28	31	18,300	19,700	21,000	15,200	16,100	17,200
Kingston upon Hull West and Hessle	1	2	3	10,400	14,400	18,500	6,820	8,790	11,300	28	31	35	18,600	19,900	21,100	15,100	16,400	17,400
Leeds Central	2	3	3	10,600	16,000	21,400	7,570	9,120	11,100	38	41	45	19,800	20,900	21,900	16,800	17,900	18,800
Leeds East	2	3	4	8,450	10,500	12,500	7,590	8,520	10,400	30	33	36	19,300	20,400	21,500	16,800	17,500	18,700
Leeds North East	4	5	6	16,700	22,500	28,200	6,950	8,610	9,640	31	34	37	26,100	27,700	29,400	20,000	21,300	23,500
Leeds North West	3	4	5	18,200	24,600	31,000	6,860	8,970	11,700	27	30	33	24,600	26,300	28,100	18,300	19,400	21,300
Leeds West	3	4	5	11,500	14,500	17,400	8,520	11,800	14,700	34	38	42	18,900	20,000	21,100	16,600	17,500	18,600
Morley and Outwood	4	5	6	12,400	15,100	17,800	8,750	11,600	13,400	38	41	45	22,700	24,000	25,200	19,100	20,300	21,200
Normanton, Pontefract and Castleford	3	4	5	13,300	16,500	19,700	9,530	12,000	13,600	36	40	43	20,200	21,300	22,400	17,400	18,400	19,500
Penistone and Stocksbridge	4	5	5	10,600	18,300	26,000	8,300	10,100	12,000	33	36	39	21,400	22,600	23,900	17,300	18,700	20,400
Pudsey	4	5	6	14,500	18,600	22,800	6,850	8,880	11,000	34	38	41	24,000	25,500	26,900	19,300	20,900	21,900
Richmond (Yorks)	8	9	10	15,700	18,800	22,000	8,700	11,000	12,200	38	42	45	22,500	23,800	25,100	17,300	18,100	19,700
Rother Valley	3	4	5	11,500	14,500	17,600	7,470	11,100	12,100	32	36	39	21,100	22,400	23,600	17,200	18,600	20,000
Rotherham	3	4	5	10,500	12,700	14,800	8,040	9,990	11,500	27	30	33	20,000	21,500	22,900	16,300	17,700	19,100
Scarborough and Whitby	5	6	7	13,500	15,900	18,300	9,150	10,700	13,800	28	31	34	19,300	20,700	22,100	15,400	16,400	17,500
Scunthorpe	2	3	4	11,100	17,300	23,600	7,220	9,270	10,900	32	35	38	20,000	21,200	22,400	16,200	17,600	18,800
Selby and Ainsty	5	6	7	16,900	20,600	24,300	9,120	11,600	13,300	38	41	44	25,200	26,900	28,500	18,000	19,400	20,600
Sheffield Central	3	3	4	14,600	19,100	23,700	7,180	8,230	9,350	25	28	31	21,800	23,200	24,600	17,800	19,500	20,900
Sheffield South East	3	4	4	12,300	14,300	16,200	10,600	12,000	14,500	28	31	34	20,300	21,500	22,700	17,800	18,800	20,400
Sheffield, Brightside and Hillsborough	3	3	4	9,960	12,000	14,000	8,590	9,590	10,800	27	30	34	18,600	19,700	20,900	16,300	17,300	18,300
Sheffield, Hallam	5	6	7	25,300	32,300	39,300	8,220	10,500	13,200	30	33	37	27,100	28,900	30,700	18,400	21,000	24,100
Sheffield, Heeley	3	4	5	10,500	12,300	14,000	9,800	11,000	12,600	29	32	35	20,200	21,400	22,600	17,100	18,300	20,100
Shipley	3	4	5	17,800	28,000	38,300	7,530	9,660	17,200	32	35	38	22,500	23,800	25,000	18,000	19,500	20,700
Skipton and Ripon	8	10	11	17,900	22,000	26,100	10,500	11,900	13,200	34	37	40	23,400	24,900	26,500	17,800	19,000	20,400
Thirsk and Malton	7	9	10	15,800	18,200	20,600	8,940	11,000	13,000	34	37	40	22,000	23,700	25,500	15,600	17,500	18,600
Wakefield	3	4	5	12,300	15,200	18,100	8,940	10,500	12,400	32	36	39	21,400	22,600	23,900	17,600	19,000	20,000
Wentworth and Dearne	3	4	5	11,400	13,800	16,100	8,690	10,900	13,200	27	30	33	20,300	21,800	23,300	15,800	17,500	18,800
York Central	4	5	6	15,700	19,000	22,400	9,400	12,000	13,900	35	38	42	22,100	23,300	24,500	17,300	18,200	19,400
York Outer	5	6	7	12,200	14,500	16,800	7,940	9,110	11,100	33	36	39	23,900	25,800	27,700	17,800	19,400	21,000

3.15a

continued

Region

Income and tax by Parliamentary Constituency, 2011-12 - Confidence Intervals

Taxpayers only

	Pension income									Total income								
	No. of individuals			Mean			Median			No. of individuals			Mean			Median		
	Lower 95% CI	Central Estimat	Upper 95% CI	Lower 95% CI	Central Estimate	Upper 95% CI	Lower 95% CI	Central Estimate	Upper 95% CI	Lower 95% CI	Central Estimate	Upper 95% CI	Lower 95% CI	Central Estimate	Upper 95% CI	Lower 95% CI	Central Estimate	Upper 95% CI
Yorkshire and the Humber	606	621	635	13,400	13,500	13,700	11,600	11,800	12,000	2,370	2,390	2,420	24,700	24,900	25,000	18,800	19,000	19,100
Barnsley Central	7	9	11	11,700	13,000	14,300	11,200	12,300	13,400	34	38	41	20,400	21,500	22,500	16,200	17,300	18,200
Barnsley East	8	10	11	10,000	11,200	12,300	8,490	10,800	12,400	35	39	42	20,300	21,300	22,300	16,300	17,400	18,500
Batley and Spen	8	10	12	11,600	12,900	14,300	10,200	11,600	13,400	42	46	50	21,800	22,900	23,900	17,700	18,600	19,700
Beverley and Holderness	14	16	18	13,000	14,400	15,900	12,000	13,100	14,200	46	50	54	25,000	26,300	27,600	18,800	19,400	20,400
Bradford East	5	7	8	8,190	9,370	10,600	6,970	9,750	10,700	33	36	40	18,800	19,800	20,800	15,500	16,300	17,800
Bradford South	7	8	10	9,510	10,600	11,600	8,690	9,910	12,100	39	43	46	20,200	21,200	22,100	17,300	18,600	19,400
Bradford West	5	6	7	9,680	11,200	12,600	7,980	10,200	12,000	31	35	38	19,500	20,700	21,800	15,900	17,000	17,900
Brigg and Goole	11	13	15	12,200	13,500	14,700	11,000	12,200	13,400	41	45	49	24,000	25,200	26,300	18,800	19,700	21,300
Calder Valley	11	13	15	13,600	15,000	16,400	10,800	12,300	13,500	46	50	54	25,600	27,000	28,300	18,800	20,100	21,500
Cleethorpes	11	13	15	13,100	14,200	15,300	11,100	13,000	14,200	41	45	49	24,500	25,800	27,100	18,800	19,900	21,300
Colne Valley	10	12	14	12,700	14,500	16,300	10,500	12,000	13,600	47	51	55	25,000	26,200	27,400	19,000	20,100	21,600
Dewsbury	10	12	13	12,500	13,800	15,200	11,600	12,800	13,700	42	46	50	24,700	26,200	27,700	17,900	19,100	20,200
Don Valley	13	15	18	11,600	12,600	13,700	10,800	11,600	12,400	44	48	52	22,500	23,600	24,700	16,900	18,100	19,100
Doncaster Central	11	13	15	11,000	12,000	12,900	10,700	11,400	12,500	43	47	52	20,100	21,100	22,200	15,700	16,700	17,600
Doncaster North	11	13	15	11,300	12,300	13,400	10,800	11,900	13,100	39	43	47	20,900	21,900	23,000	15,900	17,400	18,700
East Yorkshire	16	19	21	12,200	13,400	14,500	10,200	10,600	11,900	46	50	54	23,600	24,900	26,200	17,100	18,300	19,700
Elmet and Rothwell	14	16	18	14,300	15,600	16,900	11,300	13,600	14,300	46	50	54	29,000	30,900	32,900	20,500	21,500	22,600
Great Grimsby	7	8	10	9,880	11,200	12,500	9,920	11,400	13,100	32	35	39	20,600	21,600	22,600	17,300	18,600	19,500
Halifax	9	11	13	10,400	11,500	12,600	9,980	10,700	11,200	40	44	48	22,000	23,200	24,400	17,000	18,000	19,000
Haltemprice and Howden	14	16	18	15,300	16,600	17,800	12,800	14,000	15,500	44	48	52	28,100	29,500	30,900	20,600	22,200	23,500
Harrogate and Knaresborough	14	16	18	15,600	16,900	18,300	11,700	13,200	13,900	54	58	62	29,100	31,200	33,200	20,000	21,200	22,300
Hemsworth	10	12	14	12,300	13,500	14,800	10,800	11,300	13,200	41	44	48	22,200	23,200	24,300	17,400	18,500	19,800
Huddersfield	7	9	11	10,900	12,200	13,600	10,300	11,300	12,800	36	39	43	21,600	22,700	23,900	16,900	18,000	18,700
Keighley	9	11	13	13,500	15,500	17,600	10,200	12,500	14,200	40	44	48	24,800	26,200	27,600	18,100	19,300	20,900
Kingston upon Hull East	6	8	10	9,170	10,300	11,500	9,560	10,800	11,800	33	36	40	19,300	20,300	21,300	15,900	17,200	18,200
Kingston upon Hull North	6	7	9	10,400	11,400	12,500	10,500	11,700	12,000	30	34	37	19,100	20,200	21,400	15,300	16,100	17,100
Kingston upon Hull West and Hessle	7	9	11	9,000	10,100	11,200	7,500	10,100	10,700	33	37	41	19,800	21,000	22,100	15,500	16,500	17,600
Leeds Central	4	5	7	8,860	10,300	11,700	8,010	10,200	11,400	42	46	50	20,400	21,400	22,400	16,600	17,500	18,500
Leeds East	6	8	9	10,700	12,100	13,500	10,700	12,100	12,900	36	39	43	20,100	21,100	22,000	16,900	18,000	18,900
Leeds North East	9	11	13	13,800	15,200	16,700	11,000	12,200	13,400	40	43	47	28,700	30,300	31,900	20,500	21,700	23,100
Leeds North West	8	10	12	14,800	16,400	18,000	11,800	13,100	15,300	35	38	42	28,200	29,900	31,600	19,600	21,100	22,200
Leeds West	6	8	10	8,450	9,640	10,800	6,360	10,300	11,200	39	43	47	20,300	21,300	22,200	17,000	18,000	19,000
Morley and Outwood	9	11	13	11,200	12,400	13,500	10,700	12,300	13,600	46	50	54	23,900	25,000	26,100	19,000	20,200	21,200
Normanton, Pontefract and Castleford	8	10	12	10,100	11,200	12,300	9,830	10,800	11,900	44	48	52	21,600	22,600	23,700	17,600	18,400	19,400
Penistone and Stocksbridge	10	12	14	12,200	13,400	14,600	10,500	11,900	13,200	42	46	49	23,400	24,800	26,200	18,400	19,600	20,800
Pudsey	10	12	14	12,200	13,400	14,600	10,300	11,800	13,300	44	48	52	25,900	27,200	28,600	19,500	20,700	21,700
Richmond (Yorks)	15	18	20	13,200	14,400	15,500	10,600	11,600	13,200	52	56	60	26,400	27,700	28,900	19,400	20,200	21,700
Rother Valley	12	14	17	11,500	12,700	13,800	10,500	10,900	12,200	42	46	50	23,000	24,200	25,300	18,100	19,400	20,700
Rotherham	6	7	9	10,300	11,800	13,200	9,970	11,300	12,200	33	37	40	20,500	21,800	23,000	16,300	17,700	18,800
Scarborough and Whitby	12	14	16	13,500	14,700	16,000	11,600	12,600	14,000	39	43	46	22,800	24,000	25,200	17,500	18,500	19,600
Scunthorpe	8	10	11	12,700	13,800	14,900	12,600	13,800	15,200	38	42	45	21,900	23,000	24,100	17,400	18,400	19,800
Selby and Ainsty	13	16	18	13,200	14,400	15,500	11,200	11,900	13,300	50	54	58	28,300	29,900	31,400	19,600	20,800	22,200
Sheffield Central	4	5	6	13,400	15,600	17,800	11,200	12,700	15,200	30	33	36	23,900	25,300	26,600	19,000	20,300	21,600
Sheffield South East	8	9	11	9,670	10,800	11,900	9,420	10,900	12,000	36	40	43	20,400	21,400	22,400	16,800	17,800	19,100
Sheffield, Brightside and Hillsborough	6	8	10	8,950	9,960	11,000	9,190	10,500	11,000	35	39	42	18,400	19,300	20,300	15,300	16,300	17,400
Sheffield, Hallam	13	15	17	16,900	18,500	20,100	13,800	16,400	18,600	43	46	50	32,400	34,200	36,000	22,100	24,100	26,800
Sheffield, Heeley	8	10	12	10,100	11,200	12,400	9,680	10,400	11,700	37	40	44	20,700	21,700	22,800	17,000	18,000	19,100
Shipley	9	11	13	13,500	15,100	16,600	11,200	13,500	14,800	41	44	48	26,200	27,700	29,200	19,600	20,600	21,600
Skipton and Ripon	14	17	19	14,800	16,100	17,400	12,000	12,900	13,900	48	52	56	29,000	30,500	32,000	20,700	21,800	22,800
Thirsk and Malton	16	18	20	14,000	15,200	16,400	10,700	12,400	13,700	49	53	57	26,400	28,200	30,000	18,000	19,300	20,700
Wakefield	10	12	14	11,000	12,000	13,000	10,600	11,200	12,800	42	46	49	22,400	23,500	24,500	17,900	18,900	19,800
Wentworth and Dearne	9	11	13	10,400	11,600	12,800	10,200	11,000	11,900	35	39	42	21,100	22,400	23,700	15,900	17,400	18,500
York Central	7	8	10	12,500	14,000	15,500	11,300	13,400	14,600	44	47	51	23,800	24,900	25,900	18,200	19,200	20,800
York Outer	16	18	20	14,500	15,600	16,700	11,900	13,400	14,800	47	51	55	26,100	27,700	29,200	19,400	20,900	22,000

3.15a

continued

Income and tax by Parliamentary Constituency, 2011-12 - Confidence Intervals

Taxpayers only

Region

Numbers: thousands; Amounts: £ million; Means and Medians: £

	Total tax											
	No. of individuals			Mean			Median			Amount		
	Lower 95% CI	Central Estimate	Upper 95% CI	Lower 95% CI	Central Estimate	Upper 95% CI	Lower 95% CI	Central Estimate	Upper 95% CI	Lower 95% CI	Central Estimate	Upper 95% CI
Yorkshire and the Humber	2,370	2,390	2,420	3,690	3,750	3,800	2,090	2,120	2,150	8,820	8,970	9,110
Barnsley Central	34	38	41	2,570	2,830	3,090	1,570	1,800	1,980	95	107	120
Barnsley East	35	39	42	2,450	2,670	2,890	1,620	1,790	2,020	91	103	114
Batley and Spen	42	46	50	2,920	3,190	3,450	1,870	2,080	2,260	131	146	161
Beverley and Holderness	46	50	54	3,650	4,070	4,490	2,100	2,250	2,370	181	205	229
Bradford East	33	36	40	2,150	2,390	2,630	1,500	1,670	1,880	75	86	98
Bradford South	39	43	46	2,460	2,680	2,900	1,780	2,060	2,300	102	114	127
Bradford West	31	35	38	2,360	2,650	2,940	1,550	1,780	2,010	80	92	105
Brigg and Goole	41	45	49	3,360	3,690	4,010	2,000	2,280	2,520	148	166	183
Calder Valley	46	50	54	3,910	4,310	4,700	2,090	2,330	2,590	192	214	236
Cleethorpes	41	45	49	3,440	3,760	4,090	2,030	2,230	2,570	152	170	188
Colne Valley	47	51	55	3,690	4,030	4,380	2,090	2,320	2,490	186	206	226
Dewsbury	42	46	50	3,770	4,300	4,820	1,990	2,150	2,400	172	197	223
Don Valley	44	48	52	3,030	3,330	3,620	1,710	1,900	2,100	144	160	177
Doncaster Central	43	47	52	2,480	2,730	2,980	1,480	1,700	1,870	115	130	144
Doncaster North	39	43	47	2,690	2,980	3,260	1,550	1,740	2,050	114	128	142
East Yorkshire	46	50	54	3,410	3,840	4,260	1,750	1,940	2,180	169	192	214
Elmet and Rothwell	46	50	54	4,930	5,720	6,520	2,380	2,620	2,800	246	287	328
Great Grimsby	32	35	39	2,480	2,700	2,920	1,770	2,000	2,270	85	96	107
Halifax	40	44	48	3,010	3,330	3,650	1,820	1,970	2,200	131	148	164
Haltemprice and Howden	44	48	52	4,630	5,070	5,520	2,390	2,590	2,930	221	245	268
Harrogate and Knaresborough	54	58	62	5,090	5,880	6,660	2,210	2,430	2,680	293	339	386
Hemsworth	41	44	48	2,970	3,240	3,510	1,800	2,000	2,200	129	143	158
Huddersfield	36	39	43	2,870	3,200	3,530	1,720	1,980	2,130	110	125	140
Keighley	40	44	48	3,760	4,190	4,620	1,900	2,200	2,530	164	184	205
Kingston upon Hull East	33	36	40	2,280	2,510	2,750	1,480	1,740	1,970	80	91	102
Kingston upon Hull North	30	34	37	2,200	2,480	2,750	1,430	1,620	1,810	72	84	95
Kingston upon Hull West and Hessle	33	37	41	2,400	2,670	2,940	1,410	1,680	1,870	86	99	111
Leeds Central	42	46	50	2,660	2,950	3,230	1,730	1,940	2,120	121	136	152
Leeds East	36	39	43	2,410	2,620	2,840	1,770	1,970	2,180	92	103	115
Leeds North East	40	43	47	4,770	5,260	5,740	2,390	2,620	2,850	205	229	252
Leeds North West	35	38	42	4,810	5,360	5,920	2,330	2,540	2,750	183	206	229
Leeds West	39	43	47	2,480	2,700	2,920	1,820	2,030	2,150	104	117	130
Morley and Outwood	46	50	54	3,360	3,660	3,950	2,190	2,370	2,600	166	184	203
Normanton, Pontefract and Castleford	44	48	52	2,800	3,060	3,320	1,950	2,090	2,260	130	146	162
Penistone and Stocksbridge	42	46	49	3,200	3,610	4,010	2,010	2,190	2,430	144	164	185
Pudsey	44	48	52	3,950	4,350	4,760	2,230	2,410	2,580	188	210	233
Richmond (Yorks)	52	56	60	4,120	4,520	4,920	2,140	2,380	2,530	230	255	280
Rother Valley	42	46	50	3,120	3,410	3,690	1,950	2,160	2,420	141	156	172
Rotherham	33	37	40	2,590	2,900	3,200	1,640	1,810	2,140	92	106	120
Scarborough and Whitby	39	43	46	3,070	3,420	3,760	1,780	1,940	2,170	129	146	163
Scunthorpe	38	42	45	2,830	3,120	3,410	1,820	2,070	2,240	116	131	145
Selby and Ainsty	50	54	58	4,880	5,400	5,920	2,240	2,470	2,660	260	290	319
Sheffield Central	30	33	36	3,350	3,670	4,000	2,110	2,410	2,690	109	122	136
Sheffield South East	36	40	43	2,490	2,740	2,980	1,720	1,950	2,200	95	108	121
Sheffield, Brightside and Hillsborough	35	39	42	2,050	2,260	2,470	1,470	1,620	1,820	77	87	98
Sheffield, Hallam	43	46	50	5,710	6,280	6,850	2,510	2,830	3,350	264	292	320
Sheffield, Heeley	37	40	44	2,540	2,770	3,000	1,730	1,980	2,190	99	111	124
Shipley	41	44	48	4,000	4,540	5,070	2,190	2,400	2,610	175	200	225
Skipton and Ripon	48	52	56	4,930	5,460	6,000	2,320	2,540	2,760	255	284	313
Thirsk and Malton	49	53	57	4,160	4,720	5,270	1,910	2,110	2,380	219	250	281
Wakefield	42	46	49	2,990	3,260	3,540	1,920	2,120	2,320	134	149	164
Wentworth and Dearne	35	39	42	2,650	3,030	3,410	1,530	1,820	2,080	100	117	134
York Central	44	47	51	3,410	3,700	3,980	1,960	2,160	2,450	159	175	192
York Outer	47	51	55	4,020	4,530	5,040	2,150	2,380	2,700	203	230	258

3.15a

continued
Region

Income and tax by Parliamentary Constituency, 2011-12 - Confidence Intervals

Taxpayers only

Parliamentary Constituency	Self employment income									Employment income								
	No. of individuals			Mean			Median			No. of individuals			Mean			Median		
	Lower 95% CI	Central Estimate	Upper 95% CI	Lower 95% CI	Central Estimate	Upper 95% CI	Lower 95% CI	Central Estimate	Upper 95% CI	Lower 95% CI	Central Estimate	Upper 95% CI	Lower 95% CI	Central Estimate	Upper 95% CI	Lower 95% CI	Central Estimate	Upper 95% CI
East Midlands	220	226	232	16,700	17,300	17,800	10,100	10,500	10,800	1,670	1,690	1,710	23,400	23,600	23,800	18,400	18,600	18,800
Amber Valley	3	4	5	11,500	14,200	17,000	7,800	10,000	11,100	29	32	35	20,800	22,000	23,200	18,200	19,700	20,800
Ashfield	3	4	5	12,300	14,800	17,400	9,230	10,600	13,600	36	39	43	18,900	20,000	21,100	16,000	17,200	17,900
Bassetlaw	4	5	5	13,800	17,300	20,800	9,300	11,900	14,300	35	38	42	21,300	22,800	24,300	17,000	18,200	19,000
Bolsover	3	4	5	11,500	14,600	17,700	8,110	10,000	11,500	29	32	35	20,600	21,900	23,200	17,100	18,500	19,600
Boston and Skegness	4	5	6	17,800	21,800	25,800	9,310	11,400	15,100	34	38	41	17,800	18,800	19,900	14,900	15,900	17,100
Bosworth	4	5	6	12,900	16,000	19,100	9,020	11,100	12,600	36	40	43	23,500	24,900	26,200	18,000	19,500	21,400
Broxtowe	3	4	5	13,400	18,200	22,900	7,950	10,700	11,900	32	35	38	23,100	25,000	26,900	18,200	19,800	21,200
Charnwood	5	6	7	16,400	20,400	24,400	8,550	11,300	12,900	35	39	42	24,200	25,600	27,000	19,500	20,600	22,100
Chesterfield	3	4	4	11,200	14,300	17,300	8,240	10,800	12,200	30	34	37	21,600	22,900	24,300	17,400	18,900	20,400
Corby	5	6	7	14,300	17,100	19,800	10,100	11,700	13,800	43	46	50	22,900	24,300	25,700	17,400	18,200	19,900
Daventry	6	7	8	18,400	21,700	25,000	10,400	12,200	15,500	34	37	40	26,500	28,300	30,100	17,800	19,700	22,200
Derby North	3	4	4	8,140	23,200	38,300	8,250	9,780	11,300	33	37	40	21,600	23,100	24,600	16,600	18,300	20,000
Derby South	2	3	3	10,800	13,600	16,400	7,780	9,930	14,200	32	35	39	20,400	21,600	22,900	16,500	17,700	18,800
Derbyshire Dales	5	6	7	16,100	19,500	22,900	8,380	10,200	12,800	26	29	32	23,800	25,900	28,000	16,000	18,000	19,400
Erewash	3	4	5	12,500	15,400	18,300	8,630	11,200	14,900	35	38	42	21,100	22,400	23,600	17,400	18,500	20,100
Gainsborough	4	5	5	13,400	16,500	19,700	5,840	8,950	12,200	32	35	38	21,400	22,900	24,400	16,200	17,900	19,200
Gedling	4	5	6	11,500	14,200	16,900	8,260	9,260	10,400	30	34	37	20,800	22,100	23,500	17,000	18,600	20,100
Grantham and Stamford	6	7	8	17,200	20,300	23,400	10,400	12,200	14,300	40	43	47	22,700	24,800	26,900	17,600	18,800	20,100
Harborough	5	7	8	13,300	16,000	18,700	8,750	10,900	12,200	38	41	45	23,600	24,900	26,300	18,800	20,000	21,100
High Peak	5	6	7	14,500	17,600	20,600	8,620	10,400	12,600	34	37	41	23,600	25,000	26,300	18,500	20,000	22,400
Kettering	3	4	5	13,700	16,900	20,100	8,660	10,500	13,000	37	40	44	22,500	23,800	25,100	17,500	19,300	20,400
Leicester East	3	4	4	8,880	11,100	13,200	8,030	9,280	9,710	29	32	36	18,600	19,800	21,000	15,800	16,800	17,700
Leicester South	4	5	5	9,540	12,600	15,600	4,780	7,320	8,130	33	36	39	20,400	21,600	22,800	15,900	17,000	18,400
Leicester West	3	3	4	10,500	13,400	16,400	7,320	9,490	12,500	36	39	43	19,100	20,100	21,100	16,800	17,700	18,600
Lincoln	4	4	5	10,100	14,300	18,500	7,290	9,020	10,500	34	38	41	19,900	21,100	22,200	16,800	17,900	18,900
Loughborough	4	5	6	12,500	16,200	19,900	8,270	9,740	11,800	32	35	38	23,800	25,300	26,800	19,800	21,100	23,000
Louth and Horncastle	5	6	7	15,100	19,100	23,200	8,250	9,990	12,900	27	30	33	18,300	19,600	21,000	15,000	16,000	17,800
Mansfield	4	5	6	10,700	12,500	14,200	8,260	10,300	12,100	35	39	42	20,000	21,100	22,300	16,700	17,900	18,800
Mid Derbyshire	3	4	4	15,100	19,500	23,900	8,080	11,800	16,400	31	34	38	25,800	27,500	29,200	20,100	21,900	24,300
Newark	5	6	7	15,300	19,100	23,000	7,500	8,850	11,900	34	37	40	24,900	26,600	28,300	17,800	19,800	21,200
North East Derbyshire	4	5	5	10,600	13,100	15,600	8,220	9,080	10,500	32	35	38	20,800	22,000	23,300	16,200	18,200	19,200
North West Leicestershire	4	5	6	13,600	16,700	19,700	8,420	9,570	12,100	32	35	38	24,100	25,500	26,900	19,100	21,200	22,600
Northampton North	4	4	5	15,800	18,600	21,400	11,700	14,600	17,600	34	37	41	19,800	20,900	22,100	16,400	17,800	19,100
Northampton South	4	4	5	14,100	17,100	20,000	9,490	12,700	14,100	37	41	44	21,000	22,100	23,300	17,400	18,600	19,800
Nottingham East	2	3	4	9,190	13,300	17,400	3,010	8,200	10,400	26	29	32	18,600	19,800	21,100	15,300	16,300	17,900
Nottingham North	2	2	3	8,840	11,700	14,600	7,500	9,490	11,600	27	30	33	18,300	19,400	20,500	15,500	16,800	17,700
Nottingham South	3	3	4	10,500	13,900	17,300	5,690	8,700	9,250	26	29	32	22,700	24,400	26,200	18,600	20,000	21,700
Rushcliffe	5	6	7	17,400	21,200	25,000	8,420	11,600	13,900	34	37	40	29,700	31,800	33,800	20,600	22,700	24,400
Rutland and Melton	7	8	9	16,900	19,800	22,700	7,830	10,400	12,600	34	37	40	25,700	27,800	29,900	18,300	19,400	21,300
Sherwood	4	5	6	16,000	19,800	23,500	9,530	13,100	14,400	30	33	36	20,800	22,200	23,700	16,300	17,700	19,300
Sleaford and North Hykeham	6	7	8	15,400	18,000	20,700	8,820	12,800	14,400	37	41	45	22,800	24,300	25,700	17,100	18,800	20,400
South Derbyshire	3	4	5	13,900	17,000	20,000	10,300	12,300	15,500	34	37	40	25,600	27,300	29,000	19,200	20,500	21,800
South Holland and The Deepings	5	5	6	15,800	19,100	22,300	9,290	11,400	15,100	33	37	40	20,400	21,600	22,900	15,900	17,200	18,500
South Leicestershire	5	6	7	16,300	20,200	24,000	11,500	13,600	15,500	41	45	49	22,600	23,900	25,200	17,700	18,900	20,600
South Northamptonshire	7	8	10	16,000	18,800	21,600	8,750	10,500	13,500	44	48	51	28,300	30,000	31,600	19,700	21,300	23,000
Wellingborough	3	4	5	12,400	15,000	17,700	8,270	10,800	15,000	36	40	43	21,600	22,900	24,200	17,200	18,300	19,700

3.15a

continued

Region

Income and tax by Parliamentary Constituency, 2011-12 - Confidence Intervals

Taxpayers only

	Pension income									Total income								
	No. of individuals			Mean			Median			No. of individuals			Mean			Median		
	Lower 95% CI	Central Estimat	Upper 95% CI	Lower 95% CI	Central Estimate	Upper 95% CI	Lower 95% CI	Central Estimate	Upper 95% CI	Lower 95% CI	Central Estimate	Upper 95% CI	Lower 95% CI	Central Estimate	Upper 95% CI	Lower 95% CI	Central Estimate	Upper 95% CI
East Midlands	560	574	588	13,300	13,500	13,700	11,600	11,700	11,800	2,140	2,170	2,190	25,400	25,600	25,800	19,200	19,300	19,500
Amber Valley	9	11	13	11,200	12,400	13,500	10,300	11,600	12,500	37	41	45	22,100	23,100	24,200	18,300	19,600	20,800
Ashfield	11	14	16	10,700	11,500	12,400	10,200	11,200	12,600	46	50	55	19,700	20,700	21,600	15,900	17,100	17,700
Bassetlaw	12	15	17	11,800	12,900	13,900	10,700	11,700	12,300	46	50	54	23,200	24,500	25,700	17,600	18,500	19,400
Bolsover	9	11	13	10,900	11,800	12,800	10,400	11,200	11,800	37	41	44	21,800	23,000	24,100	17,200	18,300	19,500
Boston and Skegness	12	14	16	11,200	12,400	13,500	10,200	10,900	11,600	46	50	54	20,600	21,600	22,600	15,900	16,700	17,500
Bosworth	13	15	17	12,300	13,600	14,800	10,300	11,500	12,800	48	52	56	25,600	26,800	28,000	19,100	20,400	22,100
Broxtowe	9	11	13	12,600	13,900	15,100	11,300	12,400	13,400	40	44	48	24,900	26,600	28,200	19,500	20,700	22,200
Charnwood	11	13	15	13,500	14,900	16,300	11,200	12,800	13,500	46	49	53	27,300	28,700	30,100	20,600	22,000	22,900
Chesterfield	10	12	14	11,200	12,300	13,400	10,800	12,000	13,000	39	43	47	22,700	23,900	25,000	17,600	19,200	20,300
Corby	13	15	17	12,600	13,700	14,900	10,700	11,500	12,900	54	58	62	25,400	26,700	28,000	18,700	19,800	21,100
Daventry	11	14	16	13,600	15,000	16,400	10,600	11,200	12,800	45	49	52	30,400	32,200	34,000	20,500	22,200	23,800
Derby North	10	12	14	12,900	14,200	15,400	10,800	11,700	12,900	43	46	50	23,100	24,800	26,600	16,900	18,500	20,200
Derby South	6	8	10	10,100	11,400	12,800	10,500	11,500	12,100	38	42	46	20,700	21,800	23,000	16,500	17,300	18,300
Derbyshire Dales	14	16	18	14,800	16,200	17,500	11,200	12,500	13,900	39	43	46	28,600	30,400	32,300	19,000	20,300	21,900
Erewash	9	11	13	10,700	11,900	13,200	10,200	10,700	11,800	43	47	51	22,100	23,200	24,300	17,600	18,400	19,900
Gainsborough	14	16	18	12,500	13,600	14,800	10,900	11,700	13,100	42	45	49	25,000	26,300	27,500	18,900	20,500	21,700
Gedling	10	12	14	12,300	13,400	14,500	10,300	11,400	13,500	41	45	49	21,700	22,900	24,000	17,100	18,600	19,800
Grantham and Stamford	15	18	20	12,300	13,300	14,300	10,800	11,400	11,800	55	59	64	24,700	26,400	28,100	18,200	19,200	20,700
Harborough	14	16	18	13,200	14,400	15,500	11,300	12,300	13,200	51	55	59	25,700	27,000	28,200	19,200	20,200	21,300
High Peak	11	14	16	13,000	14,200	15,400	11,400	12,600	13,700	46	50	53	25,600	26,800	28,000	19,500	20,900	22,800
Kettering	9	11	13	12,400	13,700	14,900	10,300	11,400	13,200	45	49	53	24,400	25,600	26,800	18,800	19,900	20,900
Leicester East	5	6	8	9,440	10,800	12,100	8,170	11,000	12,500	35	39	43	19,100	20,100	21,200	15,600	16,700	17,500
Leicester South	4	6	7	11,700	13,600	15,600	8,750	12,100	14,000	37	41	45	22,500	23,700	24,900	16,900	18,000	18,900
Leicester West	5	6	8	7,400	8,710	10,000	5,940	8,490	10,400	40	44	48	19,900	20,800	21,800	17,000	17,700	18,700
Lincoln	10	12	15	12,000	13,100	14,300	10,600	11,700	12,400	44	48	52	21,400	22,500	23,700	17,300	18,400	19,300
Loughborough	9	10	12	12,000	13,400	14,900	10,400	11,800	13,500	40	44	47	25,600	26,900	28,300	20,300	21,300	22,900
Louth and Horncastle	15	17	20	12,100	12,900	13,800	10,500	11,500	12,700	40	44	48	22,200	23,400	24,500	16,900	18,100	19,200
Mansfield	13	15	17	12,300	13,300	14,400	10,900	11,900	12,900	47	51	55	21,100	22,000	23,000	17,100	17,900	18,600
Mid Derbyshire	11	13	15	13,500	14,800	16,100	11,400	12,400	14,600	41	45	48	27,500	28,900	30,400	20,500	22,300	24,000
Newark	16	18	20	13,200	14,300	15,400	11,400	11,900	12,800	47	51	55	27,500	29,000	30,400	19,500	20,900	22,200
North East Derbyshire	13	15	17	12,300	13,400	14,600	10,800	11,600	12,700	42	46	50	23,000	24,400	25,700	17,700	18,600	19,700
North West Leicestershire	9	11	13	12,400	13,600	14,700	11,600	13,000	13,700	41	45	48	25,900	27,200	28,500	19,800	21,200	22,600
Northampton North	7	8	10	10,600	11,900	13,200	9,990	11,500	12,500	41	45	49	21,300	22,300	23,300	17,300	18,200	19,300
Northampton South	6	8	9	11,800	13,400	14,900	10,400	11,700	14,300	44	48	52	22,600	23,700	24,700	18,400	19,300	20,300
Nottingham East	4	5	7	9,130	11,000	13,000	6,400	9,930	11,500	30	33	36	20,400	21,700	23,000	15,800	16,800	18,100
Nottingham North	5	7	9	10,500	11,600	12,600	10,800	11,800	12,500	33	36	40	18,400	19,400	20,300	15,300	16,100	17,000
Nottingham South	6	8	10	12,100	13,600	15,200	9,210	12,400	14,000	32	35	38	24,300	25,900	27,500	18,800	20,100	21,700
Rushcliffe	11	13	15	14,500	16,100	17,800	11,500	13,300	14,800	45	49	53	32,200	33,900	35,700	22,200	23,900	25,700
Rutland and Melton	16	18	20	15,000	16,300	17,600	10,900	12,200	13,400	49	53	57	29,400	31,300	33,200	20,600	21,900	23,100
Sherwood	11	13	15	11,900	13,100	14,400	10,400	11,900	12,900	40	44	47	23,900	25,300	26,700	18,100	19,300	20,400
Sleaford and North Hykeham	18	21	23	12,800	13,700	14,600	10,700	11,700	12,500	53	57	61	25,300	26,500	27,600	18,800	19,900	21,200
South Derbyshire	10	12	14	12,700	14,100	15,500	11,500	12,500	14,100	43	47	51	27,200	28,600	30,100	20,100	21,400	22,600
South Holland and The Deepings	11	13	16	12,200	13,200	14,200	11,100	11,800	13,600	45	49	53	22,400	23,500	24,600	17,000	18,000	18,900
South Leicestershire	12	14	16	11,000	12,100	13,100	10,500	11,100	12,000	52	56	60	25,300	26,500	27,700	19,100	20,600	22,100
South Northamptonshire	12	14	16	13,400	14,900	16,400	10,700	12,200	12,900	56	60	64	30,900	34,100	37,300	21,400	22,700	24,600
Wellingborough	9	10	12	11,200	12,400	13,500	9,850	11,500	13,100	44	48	52	23,200	24,400	25,600	18,000	18,900	19,900

3.15a

continued

Income and tax by Parliamentary Constituency, 2011-12 - Confidence Intervals

Taxpayers only

Region

Numbers: thousands; Amounts: £ million; Means and Medians: £

	Total tax											
	No. of individuals			Mean			Median			Amount		
	Lower 95% CI	Central Estimate	Upper 95% CI	Lower 95% CI	Central Estimate	Upper 95% CI	Lower 95% CI	Central Estimate	Upper 95% CI	Lower 95% CI	Central Estimate	Upper 95% CI
East Midlands	2,140	2,170	2,190	3,880	3,940	4,010	2,140	2,180	2,220	8,390	8,540	8,700
Amber Valley	37	41	45	2,860	3,120	3,370	2,070	2,230	2,460	114	128	141
Ashfield	46	50	55	2,360	2,570	2,780	1,550	1,770	1,960	116	130	143
Bassetlaw	46	50	54	3,320	3,680	4,050	1,860	2,040	2,260	163	183	203
Bolsover	37	41	44	2,850	3,140	3,420	1,790	2,020	2,200	113	128	142
Boston and Skegness	46	50	54	2,740	3,020	3,290	1,550	1,680	1,860	134	149	165
Bosworth	48	52	56	3,810	4,140	4,470	2,090	2,380	2,720	195	215	235
Broxtowe	40	44	48	3,570	4,190	4,810	2,190	2,420	2,720	156	185	214
Charnwood	46	49	53	4,270	4,690	5,100	2,410	2,640	2,810	209	232	255
Chesterfield	39	43	47	3,010	3,310	3,610	1,830	2,090	2,410	127	143	159
Corby	54	58	62	3,930	4,340	4,750	2,060	2,260	2,490	226	251	276
Daventry	45	49	52	5,420	6,030	6,640	2,310	2,750	3,060	263	293	324
Derby North	43	46	50	3,090	3,790	4,480	1,730	1,930	2,310	143	176	209
Derby South	38	42	46	2,570	2,840	3,110	1,610	1,830	2,070	105	119	133
Derbyshire Dales	39	43	46	4,880	5,530	6,180	2,010	2,220	2,570	207	235	264
Erewash	43	47	51	2,900	3,180	3,470	1,800	2,070	2,290	133	150	166
Gainsborough	42	45	49	3,600	3,960	4,320	2,110	2,280	2,590	161	179	198
Gedling	41	45	49	2,850	3,130	3,420	1,710	2,020	2,270	126	141	157
Grantham and Stamford	55	59	64	3,690	4,370	5,050	1,950	2,180	2,420	218	259	300
Harborough	51	55	59	3,960	4,300	4,640	2,150	2,340	2,550	216	237	258
High Peak	46	50	53	3,800	4,120	4,450	2,190	2,420	2,700	185	205	224
Kettering	45	49	53	3,590	3,910	4,230	2,030	2,330	2,490	173	192	210
Leicester East	35	39	43	2,200	2,430	2,660	1,480	1,700	1,890	83	95	106
Leicester South	37	41	45	3,120	3,420	3,720	1,740	1,930	2,190	125	140	155
Leicester West	40	44	48	2,440	2,660	2,880	1,800	1,960	2,150	104	117	130
Lincoln	44	48	52	2,730	3,000	3,270	1,800	1,980	2,160	128	143	159
Loughborough	40	44	47	3,800	4,180	4,560	2,370	2,600	2,820	163	182	202
Louth and Horncastle	40	44	48	2,920	3,250	3,580	1,610	1,900	2,120	126	143	159
Mansfield	47	51	55	2,680	2,930	3,170	1,700	1,930	2,060	134	150	166
Mid Derbyshire	41	45	48	4,230	4,640	5,060	2,450	2,690	3,020	186	208	229
Newark	47	51	55	4,470	4,920	5,370	2,090	2,410	2,670	227	252	277
North East Derbyshire	42	46	50	3,210	3,630	4,040	1,770	2,090	2,300	146	167	188
North West Leicestershire	41	45	48	3,900	4,270	4,630	2,270	2,580	2,850	172	191	210
Northampton North	41	45	49	2,710	2,940	3,170	1,780	2,030	2,200	119	132	146
Northampton South	44	48	52	3,070	3,320	3,580	2,040	2,250	2,410	144	160	176
Nottingham East	30	33	36	2,660	3,010	3,350	1,570	1,760	2,020	85	99	112
Nottingham North	33	36	40	2,080	2,290	2,510	1,450	1,600	1,800	73	83	94
Nottingham South	32	35	38	3,540	4,080	4,610	2,100	2,340	2,600	122	143	164
Rushcliffe	45	49	53	5,840	6,440	7,030	2,640	2,970	3,250	286	317	347
Rutland and Melton	49	53	57	5,050	5,670	6,300	2,290	2,560	2,830	267	301	335
Sherwood	40	44	47	3,450	3,910	4,370	2,010	2,160	2,370	149	171	193
Sleaford and North Hykeham	53	57	61	3,740	4,070	4,400	2,010	2,250	2,450	210	232	254
South Derbyshire	43	47	51	4,260	4,670	5,070	2,320	2,510	2,780	198	221	244
South Holland and The Deepings	45	49	53	3,090	3,390	3,690	1,720	1,930	2,170	150	166	183
South Leicestershire	52	56	60	3,740	4,080	4,420	2,140	2,430	2,630	207	229	251
South Northamptonshire	56	60	64	5,520	6,600	7,680	2,590	2,840	3,180	330	396	462
Wellingborough	44	48	52	3,290	3,620	3,950	1,900	2,100	2,340	156	174	193

3.15a

continued

Region

Income and tax by Parliamentary Constituency, 2011-12 - Confidence Intervals

Taxpayers only

Parliamentary Constituency	Self employment income									Employment income								
	No. of individuals			Mean			Median			No. of individuals			Mean			Median		
	Lower 95% CI	Central Estimate	Upper 95% CI	Lower 95% CI	Central Estimate	Upper 95% CI	Lower 95% CI	Central Estimate	Upper 95% CI	Lower 95% CI	Central Estimate	Upper 95% CI	Lower 95% CI	Central Estimate	Upper 95% CI	Lower 95% CI	Central Estimate	Upper 95% CI
West Midlands	256	263	270	16,500	17,000	17,500	9,880	10,100	10,400	1,990	2,010	2,030	23,300	23,400	23,600	18,600	18,800	19,000
Aldridge-Brownhills	3	3	4	11,600	14,400	17,100	8,380	11,600	14,700	25	28	31	23,600	25,300	27,000	18,800	20,100	22,200
Birmingham, Edgbaston	4	5	5	20,900	26,400	32,000	8,110	10,300	13,500	30	33	36	24,400	26,000	27,600	18,600	19,900	21,500
Birmingham, Erdington	2	3	3	11,800	15,000	18,100	9,950	11,700	13,600	31	35	38	19,100	20,100	21,100	16,400	18,100	19,200
Birmingham, Hall Green	3	4	5	17,300	21,900	26,600	8,400	10,000	13,500	27	30	33	22,100	23,500	25,000	17,600	19,000	20,500
Birmingham, Hodge Hill	2	2	3	9,850	13,100	16,300	8,230	9,750	10,800	23	26	29	18,300	19,600	21,000	15,800	17,200	18,000
Birmingham, Ladywood	1	2	3	12,000	17,900	23,800	5,750	8,410	9,280	31	34	38	20,400	21,800	23,200	16,000	17,200	18,100
Birmingham, Northfield	3	4	5	11,600	14,700	17,700	8,650	10,000	11,600	34	37	41	21,500	22,700	23,900	18,600	19,900	21,300
Birmingham, Perry Barr	2	3	3	9,770	12,600	15,300	8,260	9,600	10,400	31	34	38	18,900	20,200	21,400	15,800	16,800	18,600
Birmingham, Selly Oak	3	3	4	15,900	20,700	25,400	8,140	11,600	14,700	32	35	38	22,700	24,000	25,300	19,000	20,600	22,500
Birmingham, Yardley	2	3	4	12,100	14,800	17,500	8,150	11,900	13,700	27	30	33	20,000	21,300	22,700	17,700	19,300	20,300
Bromsgrove	6	7	8	17,900	23,800	29,700	8,250	10,200	12,800	35	38	42	25,300	26,900	28,500	18,900	20,400	22,000
Burton	3	4	5	12,300	15,700	19,100	7,990	9,250	11,000	38	42	46	21,200	22,600	24,000	17,000	18,300	19,700
Cannock Chase	4	4	5	12,900	15,300	17,700	9,530	11,600	14,700	33	36	40	20,300	21,600	22,900	17,100	18,700	19,900
Coventry North East	2	3	4	9,410	11,600	13,900	7,960	9,140	11,000	35	39	43	19,700	20,700	21,700	16,600	17,800	19,100
Coventry North West	2	3	4	10,800	13,800	16,800	8,200	10,400	12,500	32	35	38	21,500	23,400	25,300	17,500	19,400	20,300
Coventry South	3	4	5	13,900	17,400	20,900	8,010	9,960	14,100	31	34	38	22,700	24,300	25,900	17,800	19,200	20,800
Dudley North	2	3	4	12,100	15,200	18,300	8,870	11,200	13,500	23	26	28	21,900	23,600	25,300	18,000	19,600	21,700
Dudley South	2	3	4	10,800	13,400	16,000	8,300	9,870	12,700	25	28	31	20,900	22,200	23,500	18,000	19,500	20,300
Halesowen and Rowley Regis	3	4	5	12,300	15,100	17,800	8,410	10,700	13,200	29	32	35	20,200	21,500	22,700	16,800	17,700	18,600
Hereford and South Herefordshire	6	7	8	14,400	16,900	19,400	9,400	10,500	12,900	34	38	41	19,300	20,500	21,700	15,900	17,000	18,600
Kenilworth and Southam	5	6	7	18,900	23,200	27,400	8,540	11,500	13,900	31	35	38	29,200	31,300	33,400	20,000	21,800	23,400
Lichfield	4	5	6	14,200	17,100	20,100	8,660	11,600	13,200	31	34	37	26,300	28,400	30,400	18,200	20,200	21,500
Ludlow	8	9	11	13,600	16,200	18,800	8,040	9,790	10,700	25	28	31	20,000	21,600	23,200	14,800	16,200	18,100
Meriden	5	6	7	16,900	21,000	25,000	8,070	9,990	13,500	39	42	46	25,500	27,000	28,500	18,600	20,100	21,900
Mid Worcestershire	6	7	8	12,800	15,300	17,800	8,260	9,370	10,500	36	39	42	25,100	27,100	29,100	18,000	19,600	20,700
Newcastle-under-Lyme	3	4	5	11,500	14,800	18,200	7,740	9,060	12,500	28	31	34	21,100	22,300	23,600	17,200	18,400	19,400
North Herefordshire	7	8	10	14,600	17,000	19,400	8,400	10,400	11,700	27	30	33	20,500	21,900	23,300	16,500	17,700	19,300
North Shropshire	5	6	7	15,300	18,400	21,400	9,220	10,700	13,000	34	38	41	21,200	22,600	24,100	16,700	17,800	18,900
North Warwickshire	3	4	5	12,100	14,700	17,300	8,760	11,700	14,700	32	35	38	22,700	24,000	25,300	19,100	20,400	21,800
Nuneaton	3	4	5	9,230	15,400	21,600	7,690	9,500	11,100	34	37	40	21,700	22,900	24,100	18,600	20,100	21,200
Redditch	3	4	5	10,800	13,400	15,900	7,900	10,100	12,200	32	36	39	20,800	22,000	23,200	17,300	18,600	19,800
Rugby	4	5	6	11,200	13,500	15,900	8,020	9,130	10,800	41	45	49	23,900	25,200	26,500	19,800	20,900	22,600
Shrewsbury and Atcham	6	7	8	14,700	17,400	20,000	7,630	9,730	12,700	37	41	44	22,000	23,300	24,600	16,900	18,900	19,900
Solihull	4	5	6	17,900	22,400	27,000	9,530	13,300	15,400	35	38	41	27,500	29,200	30,900	21,000	22,500	24,100
South Staffordshire	4	5	6	13,000	17,700	22,300	6,590	8,430	10,800	36	40	43	20,900	22,200	23,600	16,600	17,400	18,800
Stafford	3	4	5	11,800	15,100	18,400	7,710	9,490	11,400	32	35	39	22,000	23,400	24,800	17,300	18,800	20,200
Staffordshire Moorlands	5	6	7	11,900	14,500	17,100	8,080	9,290	11,700	26	28	31	22,300	23,800	25,400	18,400	20,300	22,100
Stoke-on-Trent Central	2	3	3	10,100	13,200	16,400	7,970	9,300	12,500	23	26	29	18,200	19,300	20,400	16,400	17,300	18,200
Stoke-on-Trent North	2	3	4	10,400	13,100	15,900	8,040	11,500	14,700	29	32	35	18,500	19,500	20,600	16,400	17,500	18,800
Stoke-on-Trent South	2	3	4	12,600	15,800	19,000	8,950	10,800	14,500	30	33	37	21,000	22,300	23,700	17,900	18,900	20,200
Stone	6	7	8	15,900	18,400	20,900	10,200	12,100	14,300	34	37	41	24,000	25,600	27,200	17,800	19,300	20,600
Stourbridge	3	4	5	13,700	19,100	24,500	8,440	10,000	12,800	34	37	40	21,800	23,100	24,300	18,200	19,400	20,600
Stratford-on-Avon	6	8	9	15,400	18,700	22,000	6,290	9,330	10,800	32	35	38	26,800	28,800	30,900	17,300	18,800	20,000
Sutton Coldfield	4	5	6	18,800	23,700	28,600	8,060	9,860	13,300	35	38	41	26,300	28,100	29,800	19,000	21,200	23,000
Tamworth	4	4	5	16,600	21,800	27,100	8,480	11,200	14,900	34	38	41	22,800	24,300	25,700	18,600	19,400	20,800
Telford	3	4	5	11,100	13,900	16,700	6,430	8,780	12,700	33	36	40	19,800	21,100	22,400	16,900	18,000	19,100
The Wrekin	4	5	6	10,900	14,500	18,100	8,000	9,500	11,400	30	33	37	23,900	25,400	26,800	19,400	20,800	22,700
Walsall North	2	3	3	11,600	14,300	17,100	9,890	12,300	14,500	28	32	35	18,600	19,700	20,900	16,200	17,300	18,800
Walsall South	2	3	4	11,300	15,200	19,100	8,120	9,550	12,500	28	31	35	19,700	21,100	22,400	16,200	17,400	19,400
Warley	2	2	3	10,300	13,900	17,600	8,050	9,040	10,300	27	30	33	19,900	21,300	22,700	16,800	17,900	19,000
Warwick and Leamington	4	5	6	15,900	20,800	25,700	7,550	9,860	11,400	38	42	45	27,500	29,200	30,900	19,800	21,000	23,400
West Bromwich East	2	3	4	9,740	12,100	14,500	8,530	10,800	12,100	26	29	32	19,400	20,500	21,700	17,300	18,200	20,000
West Bromwich West	2	3	4	9,260	11,300	13,300	8,140	9,530	10,700	25	28	31	18,900	20,000	21,100	16,300	17,400	18,600
West Worcestershire	6	8	9	16,500	20,500	24,400	8,290	10,400	12,800	27	30	33	23,600	25,400	27,200	16,900	19,000	20,100
Wolverhampton North East	2	3	4	10,600	12,500	14,400	10,100	11,900	13,700	26	29	32	18,400	19,500	20,600	16,100	17,200	18,300
Wolverhampton South East	2	2	3	10,700	15,300	20,000	8,600	10,600	12,500	23	26	30	17,600	18,900	20,100	15,100	16,500	17,400
Wolverhampton South West	4	5	6	13,200	16,600	20,000	6,810	8,370	10,300	27	30	33	21,400	22,900	24,500	16,500	18,000	19,400
Worcester	4	5	6	11,600	14,900	18,100	8,600	10,200	12,800	36	39	43	23,400	25,600	27,900	18,800	20,100	21,700
Wyre Forest	4	5	6	10,500	12,900	15,200	7,660	8,640	11,100	30	34	37	19,800	21,600	23,400	15,900	16,800	18,100

3.15a

continued

Region

Income and tax by Parliamentary Constituency, 2011-12 - Confidence Intervals

Taxpayers only

	Pension income									Total income								
	No. of individuals			Mean			Median			No. of individuals			Mean			Median		
	Lower 95% CI	Central Estimat	Upper 95% CI	Lower 95% CI	Central Estimate	Upper 95% CI	Lower 95% CI	Central Estimate	Upper 95% CI	Lower 95% CI	Central Estimate	Upper 95% CI	Lower 95% CI	Central Estimate	Upper 95% CI	Lower 95% CI	Central Estimate	Upper 95% CI
West Midlands	641	656	671	13,300	13,500	13,600	11,600	11,800	12,000	2,530	2,560	2,590	25,200	25,400	25,600	19,200	19,400	19,600
Aldridge-Brownhills	9	11	13	11,600	12,800	14,000	10,100	11,000	12,800	33	37	40	24,800	26,300	27,700	18,900	20,300	22,300
Birmingham, Edgbaston	9	10	12	12,600	14,200	15,900	9,050	12,400	13,800	38	42	45	28,500	30,100	31,700	19,800	21,400	22,800
Birmingham, Erdington	5	6	8	8,980	10,200	11,400	9,120	10,200	10,900	37	40	44	19,600	20,500	21,500	16,200	17,600	18,800
Birmingham, Hall Green	6	8	9	11,600	13,100	14,500	10,500	11,200	12,600	34	37	41	24,100	25,500	26,900	17,600	18,800	20,500
Birmingham, Hodge Hill	3	5	6	9,310	10,700	12,100	8,100	11,000	12,600	27	31	34	19,100	20,400	21,600	15,700	16,700	17,700
Birmingham, Ladywood	1	2	3	8,270	9,960	11,700	5,000	10,200	11,300	33	37	40	21,200	22,600	24,000	16,100	17,200	18,000
Birmingham, Northfield	9	11	13	10,300	11,400	12,500	10,300	11,300	11,900	42	46	50	22,200	23,300	24,400	17,900	18,900	20,500
Birmingham, Perry Barr	7	9	11	9,040	10,000	11,000	8,860	10,200	11,200	38	41	45	19,200	20,300	21,300	15,200	16,200	17,200
Birmingham, Selly Oak	8	10	11	10,900	12,000	13,100	10,400	11,500	12,700	39	43	47	23,600	24,800	26,000	18,900	20,300	21,700
Birmingham, Yardley	5	7	9	9,040	10,100	11,200	9,210	10,700	11,700	32	36	39	20,400	21,500	22,700	16,900	18,500	19,800
Bromsgrove	15	17	19	14,100	15,300	16,400	11,800	12,400	13,400	47	51	55	29,700	31,300	32,800	21,000	22,200	23,400
Burton	10	13	15	12,400	13,700	15,100	10,900	12,100	12,600	48	52	56	22,700	23,900	25,100	17,900	19,200	20,400
Cannock Chase	8	10	12	10,900	12,100	13,200	9,920	10,900	12,100	41	45	49	21,600	22,700	23,800	17,700	18,800	19,700
Coventry North East	6	8	10	9,570	10,600	11,700	11,000	11,700	12,400	42	46	50	20,100	21,000	21,900	16,800	17,800	18,900
Coventry North West	8	10	12	12,000	13,000	14,000	11,300	12,400	13,300	40	44	48	21,900	23,500	25,100	17,600	19,100	19,900
Coventry South	9	10	12	13,800	15,100	16,400	11,600	13,000	14,600	40	44	48	24,400	25,700	27,100	18,500	19,700	21,100
Dudley North	5	7	9	10,300	11,600	12,800	10,500	11,200	13,000	29	32	36	22,300	23,700	25,200	16,900	18,700	20,600
Dudley South	5	6	8	11,700	13,400	15,100	11,500	12,400	13,600	30	33	36	22,300	23,500	24,600	18,900	19,800	20,900
Halesowen and Rowley Regis	9	11	12	10,100	11,400	12,700	9,140	10,600	11,200	37	40	44	21,500	22,700	23,800	17,600	18,400	19,400
Hereford and South Herefordshire	13	15	18	11,600	12,800	13,900	9,610	10,900	12,400	47	51	55	22,000	23,000	24,100	16,900	18,000	19,200
Kenilworth and Southam	14	16	18	15,300	16,800	18,300	11,300	13,100	15,000	44	48	51	33,900	35,900	38,000	22,400	24,400	25,700
Lichfield	13	15	17	13,200	14,300	15,400	11,400	12,100	12,400	43	47	51	27,700	29,400	31,100	19,900	21,000	22,500
Ludlow	14	16	18	14,000	15,300	16,700	10,900	11,800	13,700	40	43	47	24,700	26,100	27,500	17,600	18,600	19,700
Meriden	13	15	17	13,300	14,500	15,700	10,900	11,900	13,500	51	55	59	28,700	30,300	31,800	20,000	21,300	22,600
Mid Worcestershire	12	14	16	13,500	14,900	16,200	10,800	12,100	12,800	47	51	55	27,700	29,400	31,200	19,100	20,400	21,500
Newcastle-under-Lyme	8	10	12	10,700	11,900	13,100	9,490	11,400	12,100	35	39	42	22,500	23,700	24,900	17,500	18,600	19,500
North Herefordshire	14	16	18	14,200	15,300	16,500	11,400	12,700	14,400	41	45	48	26,000	27,400	28,900	18,900	20,200	21,700
North Shropshire	12	14	16	12,700	13,700	14,700	11,300	12,500	13,500	46	50	54	24,100	25,400	26,600	17,800	18,800	20,200
North Warwickshire	9	11	13	10,400	11,500	12,700	10,200	11,100	12,300	40	44	48	23,900	25,100	26,200	19,800	20,900	22,100
Nuneaton	11	13	16	10,900	11,900	12,900	10,100	10,900	11,600	43	47	51	22,700	23,900	25,100	18,500	19,400	20,700
Redditch	9	11	13	11,100	12,400	13,700	10,000	10,700	12,100	41	44	48	22,600	23,700	24,700	18,400	19,600	20,300
Rugby	14	16	19	13,400	14,400	15,400	11,400	12,300	13,500	54	59	63	24,800	25,900	27,100	19,800	20,900	22,200
Shrewsbury and Atcham	14	16	18	14,100	15,200	16,300	11,700	13,100	14,300	51	55	59	25,300	26,500	27,700	19,100	20,100	21,300
Solihull	12	15	17	15,400	16,700	18,000	12,700	14,500	15,600	47	51	55	29,200	30,700	32,200	21,900	22,700	24,100
South Staffordshire	14	17	19	12,800	13,900	15,000	10,700	11,500	13,100	48	52	56	24,700	25,900	27,200	18,100	19,000	20,200
Stafford	14	16	18	14,000	15,000	16,000	12,000	13,700	14,800	44	48	51	24,000	25,200	26,400	18,600	20,000	21,100
Staffordshire Moorlands	10	12	14	12,300	13,400	14,600	10,800	12,200	13,100	36	40	43	23,900	25,200	26,500	18,800	20,400	21,800
Stoke-on-Trent Central	4	6	8	9,290	10,800	12,200	7,830	11,200	11,600	28	31	35	18,500	19,500	20,500	15,900	16,800	18,000
Stoke-on-Trent North	9	11	13	9,470	10,400	11,300	10,200	11,100	12,000	37	41	45	18,500	19,400	20,300	15,600	16,500	17,800
Stoke-on-Trent South	9	10	12	9,380	10,400	11,500	8,470	10,200	11,600	37	41	45	21,600	22,700	23,900	17,600	18,800	20,000
Stone	13	15	18	13,800	15,000	16,300	11,200	12,800	13,400	46	50	54	28,500	30,200	31,900	20,100	21,300	22,500
Stourbridge	9	11	13	11,900	13,200	14,500	10,500	11,900	13,700	42	46	50	23,400	24,600	25,700	18,800	20,100	21,200
Stratford-on-Avon	14	16	18	16,800	18,600	20,400	11,800	13,100	15,000	45	49	52	32,100	34,000	35,900	20,200	21,300	22,800
Sutton Coldfield	11	13	15	14,400	15,700	17,000	11,700	13,500	14,900	46	49	53	30,200	31,800	33,500	21,200	22,500	24,600
Tamworth	9	11	13	12,200	13,500	14,800	10,300	11,900	13,000	43	47	51	25,800	27,400	28,900	19,300	20,400	21,800
Telford	7	9	11	10,300	11,400	12,500	9,750	11,600	12,200	39	43	47	21,400	22,500	23,600	17,100	18,100	19,000
The Wrekin	10	12	14	12,000	13,300	14,500	11,200	12,000	12,700	39	42	46	25,400	26,800	28,100	19,900	21,500	22,800
Walsall North	6	8	10	9,090	10,400	11,700	8,110	10,600	12,000	34	38	41	19,200	20,200	21,200	16,100	17,200	18,200
Walsall South	6	7	9	11,000	12,700	14,400	9,890	11,700	13,400	33	37	40	21,600	22,900	24,100	16,700	18,400	19,600
Warley	5	6	8	9,590	11,000	12,500	9,100	11,300	13,000	32	35	39	20,500	21,700	22,900	16,400	17,600	18,600
Warwick and Leamington	9	11	13	13,800	15,100	16,400	12,100	13,400	14,000	48	52	56	29,800	31,300	32,900	20,600	22,400	24,600
West Bromwich East	5	6	8	8,770	10,100	11,400	7,490	10,500	11,700	31	35	38	19,800	20,900	21,900	17,100	18,000	19,200
West Bromwich West	3	5	6	7,890	9,590	11,300	6,040	9,620	10,600	29	33	36	19,200	20,200	21,200	16,400	17,400	18,600
West Worcestershire	14	17	19	14,300	15,400	16,500	11,800	13,200	14,400	42	45	49	28,300	29,900	31,500	19,700	20,900	22,100
Wolverhampton North East	6	8	10	9,480	10,600	11,800	8,850	10,600	11,100	32	35	39	19,200	20,100	21,100	16,400	17,500	18,400
Wolverhampton South East	6	8	10	8,370	9,550	10,700	7,360	10,400	11,500	29	33	36	18,500	19,600	20,700	15,000	15,800	17,100
Wolverhampton South West	6	7	8	14,100	15,800	17,400	11,700	13,800	15,400	33	36	39	24,700	26,100	27,500	18,500	19,900	21,400
Worcester	10	13	15	11,800	12,900	14,000	10,900	11,800	12,600	47	51	55	24,000	25,800	27,600	18,500	19,700	20,600
Wyre Forest	13	15	17	12,300	13,400	14,400	10,700	11,400	12,500	41	45	49	22,500	24,000	25,500	16,600	17,700	19,200

3.15a

Income and tax by Parliamentary Constituency, 2011-12 - Confidence Intervals

Taxpayers only

continued

Region

Numbers: thousands; Amounts: £ million; Means and Medians: £

	Total tax											
	No. of individuals			Mean			Median			Amount		
	Lower 95% CI	Central Estimate	Upper 95% CI	Lower 95% CI	Central Estimate	Upper 95% CI	Lower 95% CI	Central Estimate	Upper 95% CI	Lower 95% CI	Central Estimate	Upper 95% CI
West Midlands	2,530	2,560	2,590	3,830	3,880	3,940	2,170	2,200	2,230	9,780	9,940	10,100
Aldridge-Brownhills	33	37	40	3,530	3,910	4,300	2,220	2,370	2,730	126	143	161
Birmingham, Edgbaston	38	42	45	4,790	5,270	5,760	2,260	2,500	2,860	198	220	242
Birmingham, Erdington	37	40	44	2,310	2,510	2,700	1,570	1,870	2,180	90	101	112
Birmingham, Hall Green	34	37	41	3,480	3,860	4,240	1,880	2,160	2,450	128	145	161
Birmingham, Hodge Hill	27	31	34	2,220	2,520	2,820	1,550	1,710	1,960	66	77	89
Birmingham, Ladywood	33	37	40	3,050	3,470	3,890	1,670	1,920	2,050	111	128	145
Birmingham, Northfield	42	46	50	2,910	3,170	3,430	1,930	2,180	2,410	131	147	162
Birmingham, Perry Barr	38	41	45	2,280	2,530	2,780	1,460	1,660	1,820	92	105	118
Birmingham, Selly Oak	39	43	47	3,220	3,520	3,830	2,160	2,420	2,630	135	151	168
Birmingham, Yardley	32	36	39	2,470	2,750	3,030	1,730	2,040	2,340	85	98	111
Bromsgrove	47	51	55	5,050	5,540	6,030	2,410	2,650	2,840	257	284	311
Burton	48	52	56	3,120	3,520	3,920	1,860	2,080	2,360	161	184	207
Cannock Chase	41	45	49	2,760	3,020	3,280	1,820	2,100	2,330	121	136	151
Coventry North East	42	46	50	2,400	2,590	2,790	1,730	1,920	2,160	106	119	131
Coventry North West	40	44	48	2,820	3,160	3,490	1,850	2,050	2,370	120	138	156
Coventry South	40	44	48	3,510	3,870	4,220	2,000	2,260	2,490	152	170	189
Dudley North	29	32	36	2,940	3,310	3,680	1,810	2,110	2,430	92	107	122
Dudley South	30	33	36	2,880	3,160	3,450	2,050	2,280	2,570	92	105	118
Halesowen and Rowley Regis	37	40	44	2,790	3,080	3,370	1,830	2,030	2,230	110	124	139
Hereford and South Herefordshire	47	51	55	2,950	3,220	3,500	1,740	1,900	2,120	149	165	182
Kenilworth and Southam	44	48	51	6,430	7,090	7,740	2,760	3,030	3,310	304	337	369
Lichfield	43	47	51	4,560	5,100	5,640	2,230	2,510	2,710	212	240	267
Ludlow	40	43	47	3,670	4,060	4,450	1,660	1,970	2,190	158	176	194
Meriden	51	55	59	4,880	5,410	5,940	2,350	2,560	2,880	265	296	327
Mid Worcestershire	47	51	55	4,710	5,350	5,990	2,160	2,340	2,580	240	274	308
Newcastle-under-Lyme	35	39	42	3,020	3,310	3,600	1,830	2,080	2,290	115	129	143
North Herefordshire	41	45	48	3,960	4,480	5,000	2,060	2,320	2,600	176	201	225
North Shropshire	46	50	54	3,470	3,840	4,210	1,900	2,100	2,290	171	193	214
North Warwickshire	40	44	48	3,300	3,600	3,910	2,260	2,520	2,740	141	158	175
Nuneaton	43	47	51	2,970	3,300	3,640	2,040	2,250	2,510	136	155	174
Redditch	41	44	48	3,070	3,360	3,650	2,010	2,200	2,370	133	149	164
Rugby	54	59	63	3,580	3,870	4,160	2,200	2,460	2,660	206	227	247
Shrewsbury and Atcham	51	55	59	3,820	4,150	4,480	2,080	2,270	2,520	207	227	248
Solihull	47	51	55	4,790	5,250	5,720	2,530	2,790	3,010	240	266	292
South Staffordshire	48	52	56	3,620	3,960	4,300	1,900	2,100	2,290	185	204	224
Stafford	44	48	51	3,370	3,720	4,070	2,010	2,260	2,530	158	177	196
Staffordshire Moorlands	36	40	43	3,360	3,710	4,070	2,050	2,320	2,640	130	147	164
Stoke-on-Trent Central	28	31	35	2,080	2,310	2,550	1,500	1,710	1,930	63	72	82
Stoke-on-Trent North	37	41	45	2,070	2,270	2,460	1,470	1,720	1,950	83	94	104
Stoke-on-Trent South	37	41	45	2,810	3,110	3,400	1,950	2,120	2,300	112	128	143
Stone	46	50	54	4,890	5,510	6,130	2,270	2,510	2,710	242	274	306
Stourbridge	42	46	50	3,170	3,470	3,770	2,100	2,320	2,510	143	160	177
Stratford-on-Avon	45	49	52	6,080	6,790	7,500	2,310	2,500	2,710	295	329	364
Sutton Coldfield	46	49	53	5,100	5,600	6,100	2,470	2,830	3,110	249	276	303
Tamworth	43	47	51	4,060	4,620	5,170	2,190	2,400	2,650	189	216	244
Telford	39	43	47	2,760	3,030	3,300	1,830	1,970	2,150	116	131	146
The Wrekin	39	42	46	3,700	4,040	4,380	2,290	2,610	2,900	154	172	189
Walsall North	34	38	41	2,260	2,500	2,730	1,590	1,800	1,980	83	95	106
Walsall South	33	37	40	2,880	3,190	3,500	1,680	1,960	2,240	104	118	131
Warley	32	35	39	2,540	2,830	3,120	1,700	1,950	2,150	87	100	113
Warwick and Leamington	48	52	56	5,070	5,600	6,140	2,470	2,750	3,120	260	291	321
West Bromwich East	31	35	38	2,350	2,580	2,810	1,750	1,950	2,240	79	90	101
West Bromwich West	29	33	36	2,230	2,440	2,650	1,660	1,850	2,120	70	80	90
West Worcestershire	42	45	49	4,660	5,210	5,760	2,120	2,340	2,570	209	236	262
Wolverhampton North East	32	35	39	2,200	2,400	2,600	1,670	1,860	2,080	75	85	95
Wolverhampton South East	29	33	36	2,080	2,340	2,600	1,370	1,590	1,850	66	76	86
Wolverhampton South West	33	36	39	3,700	4,140	4,580	2,070	2,270	2,490	131	149	167
Worcester	47	51	55	3,250	3,980	4,710	2,060	2,260	2,490	162	201	239
Wyre Forest	41	45	49	3,030	3,600	4,170	1,700	1,890	2,100	136	163	190

3.15a

continued

Region

Income and tax by Parliamentary Constituency, 2011-12 - Confidence Intervals

Taxpayers only

Parliamentary Constituency	Self employment income									Employment income								
	No. of individuals			Mean			Median			No. of individuals			Mean			Median		
	Lower 95% CI	Central Estimate	Upper 95% CI	Lower 95% CI	Central Estimate	Upper 95% CI	Lower 95% CI	Central Estimate	Upper 95% CI	Lower 95% CI	Central Estimate	Upper 95% CI	Lower 95% CI	Central Estimate	Upper 95% CI	Lower 95% CI	Central Estimate	Upper 95% CI
East of England	370	378	386	20,600	21,400	22,100	11,300	11,600	11,800	2,240	2,260	2,290	27,500	27,700	27,900	20,000	20,200	20,300
Basildon and Billericay	5	6	7	15,400	18,000	20,600	11,600	14,200	16,700	33	36	39	28,400	30,600	32,700	19,600	20,800	23,300
Bedford	3	4	5	14,600	18,000	21,300	8,330	10,500	13,100	35	38	41	23,400	24,900	26,400	19,000	20,700	22,300
Braintree	5	7	8	18,300	29,000	39,600	10,600	13,100	14,500	36	40	43	26,000	27,900	29,800	19,500	20,800	22,300
Brentwood and Ongar	6	7	8	16,600	20,500	24,500	9,960	12,300	15,500	34	37	40	35,800	38,500	41,200	20,800	23,300	25,200
Broadland	6	7	8	13,300	17,800	22,200	8,210	9,600	11,100	30	33	36	22,100	23,600	25,000	17,300	18,600	20,300
Broxbourne	6	7	8	14,700	20,700	26,700	9,820	11,400	14,600	36	40	43	25,600	28,000	30,400	19,900	20,900	22,300
Bury St Edmunds	6	7	8	17,200	20,300	23,400	9,490	11,800	14,500	40	43	47	23,600	25,300	26,900	17,900	19,100	20,300
Cambridge	5	6	7	14,800	19,500	24,300	5,130	7,930	9,300	41	45	49	27,400	29,200	30,900	20,100	21,600	23,300
Castle Point	4	5	6	13,800	16,100	18,500	10,500	13,000	14,200	26	29	32	24,700	26,600	28,500	19,400	20,800	22,600
Central Suffolk and North Ipswich	6	7	8	15,900	18,800	21,600	9,180	11,200	14,800	31	34	38	24,600	26,400	28,100	17,700	19,500	21,100
Chelmsford	5	6	7	16,700	21,200	25,600	9,290	12,800	15,500	41	44	48	28,900	30,900	32,900	21,100	22,700	24,100
Clacton	4	5	5	12,700	15,100	17,500	8,600	11,900	13,400	18	20	23	18,200	19,900	21,500	13,900	16,100	17,900
Colchester	5	6	7	11,600	13,800	16,000	7,910	9,820	11,900	40	43	47	23,800	25,100	26,300	18,600	20,000	21,800
Epping Forest	6	7	8	24,300	30,200	36,000	10,700	13,100	17,000	32	36	39	32,100	36,600	41,100	19,000	20,600	23,900
Great Yarmouth	4	5	6	11,300	14,100	16,900	8,050	10,100	11,600	29	32	35	20,300	21,700	23,100	16,500	17,800	19,000
Harlow	4	5	6	12,900	15,300	17,600	9,800	12,000	14,100	35	38	41	24,000	25,300	26,700	19,600	21,100	22,800
Harwich and North Essex	5	6	7	16,400	19,900	23,500	10,100	14,400	15,900	31	35	38	25,000	26,800	28,600	17,800	19,900	21,400
Hemel Hempstead	5	6	7	14,800	18,700	22,500	10,300	11,500	14,000	38	41	45	27,300	29,000	30,600	20,700	22,000	23,900
Hertford and Stortford	6	7	9	18,800	23,300	27,700	9,160	11,400	12,500	42	46	49	32,600	34,600	36,600	21,300	22,900	24,300
Hertsmere	8	9	10	27,000	38,800	50,600	11,000	13,300	16,700	36	40	43	30,100	32,400	34,700	19,700	21,800	23,100
Hitchin and Harpenden	6	7	9	32,500	44,500	56,500	8,630	10,400	13,300	37	40	43	38,100	41,100	44,000	23,300	25,300	26,800
Huntingdon	6	7	8	15,600	19,300	23,000	8,620	10,700	13,500	45	48	52	24,000	25,300	26,600	17,500	18,800	20,200
Ipswich	5	6	7	12,400	14,700	17,000	8,730	12,400	14,300	39	43	47	21,500	22,700	24,000	17,000	18,300	19,100
Luton North	4	5	6	12,900	15,200	17,600	9,320	10,700	12,100	30	33	36	21,500	22,800	24,100	17,900	19,600	20,800
Luton South	4	5	6	11,600	14,200	16,800	8,430	9,880	13,300	38	42	45	21,600	22,700	23,800	17,500	18,400	20,100
Maldon	6	7	8	17,200	20,800	24,400	9,520	11,100	12,900	32	36	39	27,800	29,900	32,000	17,900	20,300	22,700
Mid Bedfordshire	6	7	8	15,900	19,300	22,700	10,100	12,100	16,400	40	43	47	27,300	29,200	31,100	20,100	21,400	23,100
Mid Norfolk	5	7	8	12,700	15,400	18,100	8,050	9,880	11,200	34	37	41	21,200	22,700	24,100	15,900	17,200	18,600
North East Bedfordshire	7	8	9	18,500	22,000	25,600	10,300	12,400	14,900	39	43	46	27,700	29,300	30,900	19,200	20,700	22,300
North East Cambridgeshire	6	7	8	13,500	15,700	17,900	9,860	11,300	12,500	39	42	46	20,800	22,000	23,200	17,300	18,500	19,900
North East Hertfordshire	6	7	9	20,000	27,400	34,700	10,000	11,300	13,000	36	39	43	30,600	32,800	35,000	20,100	22,400	24,500
North Norfolk	5	6	7	14,800	18,100	21,500	9,110	10,900	13,400	23	26	28	19,300	21,000	22,700	15,500	16,900	18,700
North West Cambridgeshire	6	7	9	17,100	20,200	23,300	9,820	11,200	12,800	49	53	57	24,500	25,800	27,200	18,500	19,600	21,000
North West Norfolk	4	5	6	16,100	19,900	23,700	8,380	9,560	12,200	31	34	37	19,300	20,500	21,600	15,700	16,700	17,800
Norwich North	3	4	5	13,100	15,600	18,100	8,830	11,600	15,600	30	33	37	19,600	20,900	22,200	16,100	17,300	18,700
Norwich South	4	5	5	15,300	19,400	23,400	7,460	10,000	14,200	32	35	38	22,800	24,300	25,800	18,400	19,600	21,100
Peterborough	4	5	6	13,900	16,600	19,300	8,670	10,700	11,900	42	46	50	18,700	19,700	20,700	15,600	16,600	17,600
Rayleigh and Wickford	6	7	8	11,400	18,600	25,800	9,630	11,500	14,000	36	39	43	27,000	28,700	30,400	18,500	19,900	21,700
Rochford and Southend East	4	5	6	13,000	16,300	19,700	8,030	10,500	12,100	33	36	39	24,700	26,200	27,800	18,500	20,200	22,000
Saffron Walden	8	9	11	25,100	30,200	35,300	9,910	12,400	15,200	36	39	42	33,500	35,900	38,300	20,000	21,800	24,400
South Basildon and East Thurrock	5	6	7	14,300	16,300	18,300	12,100	14,500	15,500	36	39	43	24,100	25,500	26,800	19,000	20,500	22,100
South Cambridgeshire	8	9	10	23,800	29,900	36,000	11,500	14,600	16,800	43	47	50	30,000	31,800	33,500	21,300	23,100	24,300
South East Cambridgeshire	8	9	10	16,600	19,900	23,200	9,680	10,600	12,400	44	48	51	27,400	30,300	33,300	20,100	21,500	22,500
South Norfolk	7	8	9	12,900	24,200	35,500	9,120	11,600	13,800	34	37	40	23,600	25,000	26,400	18,100	19,000	20,300
South Suffolk	7	9	10	16,200	19,200	22,200	9,500	11,400	14,100	33	36	40	27,100	29,500	31,800	19,300	21,400	22,900
South West Bedfordshire	5	6	7	15,900	18,400	20,900	11,400	14,900	17,200	38	41	45	26,300	27,800	29,400	20,600	22,100	23,600
South West Hertfordshire	8	9	11	25,100	32,100	39,000	9,370	11,800	14,000	40	43	47	37,100	39,700	42,300	21,300	23,200	25,500
South West Norfolk	5	6	7	14,100	16,600	19,200	9,620	11,900	13,900	33	37	40	20,700	21,900	23,100	17,400	18,800	20,000
Southend West	5	6	7	14,500	18,200	21,900	9,150	11,500	13,400	29	32	35	27,600	29,600	31,700	18,900	21,200	23,100
St Albans	6	7	8	25,800	35,200	44,600	9,150	10,600	12,900	37	41	44	35,500	37,700	39,800	22,800	24,300	27,000
Stevenage	4	5	6	14,900	21,800	28,700	10,700	14,400	16,100	37	41	44	24,800	26,200	27,600	20,600	22,300	24,000
Suffolk Coastal	6	8	9	15,400	19,000	22,700	9,520	10,800	12,000	32	35	39	22,800	24,600	26,400	16,800	18,200	19,300
Thurrock	6	7	8	15,100	17,100	19,100	11,200	14,500	15,800	41	45	48	23,700	25,000	26,300	19,200	20,400	22,600
Watford	7	8	9	16,700	19,700	22,600	11,800	15,200	17,200	46	50	54	26,600	28,000	29,400	21,000	22,500	24,400
Waveney	3	4	5	15,500	19,200	22,900	9,470	11,100	12,900	30	33	37	19,900	21,300	22,600	15,300	16,100	17,200
Welwyn Hatfield	5	6	7	14,000	18,500	23,100	8,650	9,830	11,900	35	39	42	27,300	29,100	31,000	19,500	21,500	23,100
West Suffolk	6	7	8	15,500	19,000	22,600	9,140	11,600	13,100	39	42	46	22,300	23,500	24,700	17,900	18,900	19,700
Witham	5	6	7	16,500	22,100	27,700	9,490	13,400	15,200	34	37	40	29,300	31,800	34,200	20,200	22,700	25,000

3.15a

continued

Region

Income and tax by Parliamentary Constituency, 2011-12 - Confidence Intervals

Taxpayers only

	Pension income									Total income								
	No. of individuals			Mean			Median			No. of individuals			Mean			Median		
	Lower 95% CI	Central Estimat	Upper 95% CI	Lower 95% CI	Central Estimate	Upper 95% CI	Lower 95% CI	Central Estimate	Upper 95% CI	Lower 95% CI	Central Estimate	Upper 95% CI	Lower 95% CI	Central Estimate	Upper 95% CI	Lower 95% CI	Central Estimate	Upper 95% CI
East of England	766	781	796	14,600	14,700	14,900	12,100	12,300	12,500	2,940	2,970	3,000	29,900	30,100	30,300	20,900	21,100	21,300
Basildon and Billericay	9	11	13	13,700	15,200	16,700	11,400	13,300	15,300	43	47	51	29,300	31,000	32,800	20,200	21,200	23,000
Bedford	10	13	15	12,700	13,900	15,100	11,700	12,500	13,900	45	49	53	24,200	25,500	26,800	18,700	20,100	21,700
Braintree	13	15	18	12,600	13,800	14,900	11,000	11,800	12,300	49	53	57	28,400	30,400	32,500	19,900	21,100	22,500
Brentwood and Ongar	14	16	18	15,600	17,000	18,500	11,900	13,800	15,400	47	50	54	38,800	41,100	43,400	23,700	25,200	27,700
Broadland	15	17	19	14,000	15,200	16,400	11,500	12,800	13,800	44	48	52	25,000	26,300	27,600	18,500	19,600	20,900
Broxbourne	12	15	17	13,700	14,900	16,100	11,400	13,100	14,200	50	54	58	27,700	29,700	31,700	20,200	21,200	22,400
Bury St Edmunds	16	18	20	13,900	15,100	16,300	10,900	12,300	13,700	53	57	62	26,700	28,100	29,600	19,300	20,300	22,000
Cambridge	8	9	11	15,100	16,900	18,700	11,400	13,000	14,600	49	53	57	30,800	32,500	34,300	21,500	23,100	24,800
Castle Point	11	13	15	13,200	14,500	15,800	12,100	13,200	14,100	38	41	45	26,000	27,500	29,000	19,400	20,200	21,600
Central Suffolk and North Ipswich	12	14	16	13,200	14,500	15,700	11,100	12,100	13,900	43	46	50	28,300	29,800	31,300	19,800	21,600	23,600
Chelmsford	12	14	16	13,500	14,800	16,000	11,700	13,000	14,100	52	56	60	30,100	31,900	33,600	21,700	22,800	24,100
Clacton	12	15	17	12,400	13,300	14,300	11,200	12,200	12,600	31	34	37	20,200	21,400	22,700	15,200	16,900	18,000
Colchester	10	12	14	12,600	13,800	15,100	10,700	11,600	13,700	49	53	57	25,400	26,600	27,800	19,300	20,700	22,300
Epping Forest	11	13	16	13,900	15,400	16,900	10,400	12,300	13,400	46	49	53	35,700	39,300	42,800	20,600	22,600	24,300
Great Yarmouth	12	14	17	11,300	12,400	13,400	10,500	11,200	12,300	40	44	48	21,500	22,700	23,800	16,500	17,400	18,600
Harlow	8	10	12	10,900	12,200	13,400	10,100	10,800	12,300	43	47	51	25,000	26,200	27,400	19,500	21,100	22,200
Harwich and North Essex	11	13	15	13,100	14,300	15,500	10,900	12,100	14,300	43	47	50	27,400	28,900	30,400	19,800	21,000	22,400
Hemel Hempstead	9	11	13	12,300	13,900	15,400	8,680	11,100	12,600	47	51	55	30,000	31,600	33,100	21,800	23,000	24,900
Hertford and Stortford	12	14	16	15,800	17,300	18,800	12,200	14,100	15,800	55	59	63	35,100	36,800	38,600	23,200	24,300	26,400
Hertsmere	13	15	17	14,500	15,900	17,400	10,400	12,000	13,800	50	54	58	35,700	38,400	41,200	22,600	23,700	25,500
Hitchin and Harpenden	14	16	18	17,200	18,700	20,200	13,200	14,700	16,300	51	55	58	42,800	45,600	48,500	25,800	26,900	28,300
Huntingdon	12	14	16	13,800	15,000	16,300	11,300	12,900	15,000	56	60	65	26,600	27,800	29,000	19,800	20,700	21,700
Ipswich	10	12	14	11,300	12,400	13,500	10,100	11,700	13,100	49	53	57	23,000	24,100	25,200	17,700	18,800	19,800
Luton North	7	9	11	11,000	12,200	13,400	10,100	10,900	12,700	39	43	46	22,000	23,100	24,200	17,600	19,000	20,000
Luton South	6	7	9	10,700	12,100	13,400	10,600	11,300	12,200	45	49	53	22,300	23,300	24,400	17,600	18,400	19,800
Maldon	13	15	17	14,300	15,600	16,800	11,900	13,200	14,700	45	49	52	31,100	32,800	34,600	21,000	22,800	24,500
Mid Bedfordshire	12	14	15	14,400	15,700	17,000	11,700	13,400	15,400	51	55	59	30,500	32,100	33,800	21,800	23,200	24,400
Mid Norfolk	13	15	17	12,700	13,800	14,800	10,700	11,900	13,300	46	50	54	23,400	26,900	30,400	17,800	18,800	20,100
North East Bedfordshire	12	14	16	13,500	14,800	16,100	10,500	11,100	12,500	52	56	60	30,800	32,200	33,700	21,000	22,100	23,700
North East Cambridgeshire	13	16	18	11,300	12,200	13,100	10,100	10,700	11,400	52	56	60	22,600	23,700	24,800	17,800	19,000	20,300
North East Hertfordshire	12	14	16	14,100	15,600	17,000	10,400	11,500	13,200	48	52	56	34,600	36,800	39,100	22,300	23,900	25,600
North Norfolk	14	17	19	14,700	16,000	17,200	12,300	13,900	14,900	37	40	44	23,000	24,300	25,600	17,000	18,000	19,300
North West Cambridgeshire	12	14	16	13,300	14,600	15,800	11,100	12,600	13,700	60	65	69	27,500	28,800	30,000	19,600	20,900	21,900
North West Norfolk	11	13	15	14,300	15,500	16,700	12,100	13,300	14,600	42	45	49	22,800	23,900	25,100	17,000	18,100	19,200
Norwich North	8	10	12	12,400	13,500	14,600	11,600	13,200	14,500	39	42	46	21,500	22,600	23,700	17,300	18,500	19,200
Norwich South	8	10	12	13,200	15,000	16,800	10,700	11,200	13,700	40	44	48	25,000	26,400	27,900	18,700	20,000	21,300
Peterborough	8	10	12	11,300	12,400	13,500	10,600	11,400	12,400	51	55	60	20,400	21,300	22,300	16,400	17,500	18,400
Rayleigh and Wickford	12	14	16	13,200	14,400	15,700	12,100	13,700	14,700	48	52	56	28,500	30,200	31,800	19,900	21,200	22,500
Rochford and Southend East	10	12	14	13,100	14,400	15,700	11,000	12,100	14,400	43	46	50	26,200	27,600	28,900	19,400	20,700	22,100
Saffron Walden	12	14	16	17,200	19,300	21,300	12,100	13,600	15,600	50	53	57	38,900	41,100	43,300	24,100	26,100	26,900
South Basildon and East Thurrock	11	13	15	11,900	13,000	14,100	10,800	11,700	13,600	48	52	56	24,700	25,800	27,000	19,200	20,400	21,700
South Cambridgeshire	14	16	18	15,300	16,900	18,400	11,100	12,100	13,000	58	62	66	34,700	36,600	38,400	23,100	24,000	25,800
South East Cambridgeshire	14	16	18	12,700	14,000	15,200	10,300	11,500	12,000	57	62	66	30,200	32,600	35,000	21,300	22,300	23,300
South Norfolk	14	17	19	13,900	15,000	16,200	12,000	13,300	14,100	48	52	56	26,900	29,100	31,200	19,700	20,600	21,700
South Suffolk	14	17	19	14,000	15,200	16,300	11,400	12,600	13,800	48	52	56	29,300	31,100	33,000	20,500	21,900	23,000
South West Bedfordshire	11	13	15	13,100	14,300	15,400	11,300	13,000	14,400	49	53	57	27,700	29,100	30,500	21,400	22,800	23,900
South West Hertfordshire	14	16	18	16,200	17,800	19,400	11,700	12,300	13,300	55	59	63	42,300	44,800	47,300	23,900	26,000	28,200
South West Norfolk	12	15	17	11,200	12,200	13,300	10,200	11,100	11,800	45	49	53	22,600	23,700	24,800	17,700	18,900	20,000
Southend West	9	10	12	13,800	15,200	16,700	12,000	14,000	15,500	38	42	45	29,300	31,000	32,700	19,800	21,600	22,900
St Albans	10	12	14	15,300	16,900	18,600	11,500	14,700	16,500	48	51	55	39,800	42,000	44,300	25,200	27,700	29,500
Stevenage	8	10	11	12,300	13,900	15,500	11,100	12,300	14,100	47	51	54	26,100	27,500	28,900	20,600	22,000	22,900
Suffolk Coastal	18	21	23	14,900	16,000	17,200	12,200	13,400	15,100	50	54	58	26,100	27,600	29,100	18,400	19,500	20,800
Thurrock	10	12	14	9,860	10,900	11,900	10,100	11,300	12,100	52	56	61	24,000	25,100	26,200	18,800	20,000	21,500
Watford	10	12	14	14,100	15,500	16,900	11,300	12,700	14,200	58	62	66	28,300	29,600	30,800	22,000	23,200	24,700
Waveney	12	14	17	12,100	13,100	14,200	11,200	12,000	13,500	41	45	49	22,000	23,200	24,300	16,300	17,200	18,800
Welwyn Hatfield	13	15	17	13,800	15,100	16,400	11,200	11,900	12,700	48	52	56	29,100	30,700	32,400	20,600	22,100	23,700
West Suffolk	10	12	14	10,900	12,000	13,200	8,700	10,500	11,500	49	53	57	24,800	26,000	27,200	18,800	19,700	20,500
Witham	11	13	15	13,500	14,800	16,200	11,300	12,300	13,300	45	48	52	31,400	33,600	35,700	21,700	23,400	25,000

3.15a

Income and tax by Parliamentary Constituency, 2011-12 - Confidence Intervals

Taxpayers only

continued

Region

Numbers: thousands; Amounts: £ million; Means and Medians: £

	Total tax											
	No. of individuals			Mean			Median			Amount		
	Lower 95% CI	Central Estimate	Upper 95% CI	Lower 95% CI	Central Estimate	Upper 95% CI	Lower 95% CI	Central Estimate	Upper 95% CI	Lower 95% CI	Central Estimate	Upper 95% CI
East of England	2,940	2,970	3,000	5,320	5,410	5,490	2,480	2,510	2,540	15,800	16,100	16,300
Basildon and Billericay	43	47	51	5,100	5,710	6,330	2,330	2,560	2,840	238	268	299
Bedford	45	49	53	3,470	3,810	4,160	2,010	2,330	2,670	167	187	207
Braintree	49	53	57	4,840	5,560	6,270	2,330	2,510	2,900	257	296	335
Brentwood and Ongar	47	50	54	8,340	9,230	10,100	2,960	3,250	3,580	419	463	507
Broadland	44	48	52	3,690	4,110	4,520	1,970	2,180	2,360	176	198	219
Broxbourne	50	54	58	4,570	5,410	6,260	2,400	2,610	2,790	244	290	337
Bury St Edmunds	53	57	62	4,220	4,740	5,250	2,150	2,310	2,570	241	272	303
Cambridge	49	53	57	5,420	6,070	6,730	2,600	2,860	3,240	285	321	357
Castle Point	38	41	45	4,060	4,510	4,970	2,160	2,350	2,520	166	187	209
Central Suffolk and North Ipswich	43	46	50	4,610	5,070	5,530	2,350	2,520	2,910	211	235	258
Chelmsford	52	56	60	5,340	5,960	6,580	2,560	2,840	3,120	298	335	372
Clacton	31	34	37	2,400	2,710	3,020	1,270	1,490	1,740	80	92	104
Colchester	49	53	57	3,860	4,200	4,540	2,190	2,490	2,680	202	223	244
Epping Forest	46	49	53	7,530	9,060	10,600	2,440	2,780	3,080	374	448	522
Great Yarmouth	40	44	48	2,790	3,100	3,420	1,580	1,840	2,050	121	137	153
Harlow	43	47	51	3,640	3,970	4,300	2,340	2,560	2,790	167	186	205
Harwich and North Essex	43	47	50	4,490	4,970	5,450	2,190	2,480	2,720	208	232	257
Hemel Hempstead	47	51	55	5,210	5,730	6,250	2,660	2,910	3,200	264	293	322
Hertford and Stortford	55	59	63	6,960	7,600	8,250	2,840	3,140	3,330	410	450	491
Hertsmere	50	54	58	7,190	8,100	9,000	2,810	3,030	3,260	388	437	486
Hitchin and Harpenden	51	55	58	9,740	10,800	12,000	3,330	3,610	3,870	535	594	653
Huntingdon	56	60	65	4,200	4,550	4,900	2,220	2,430	2,650	251	275	299
Ipswich	49	53	57	3,180	3,510	3,840	1,880	2,060	2,270	165	186	206
Luton North	39	43	46	2,870	3,150	3,430	1,810	2,090	2,320	120	135	150
Luton South	45	49	53	3,020	3,270	3,530	1,920	2,130	2,390	145	162	178
Maldon	45	49	52	5,630	6,220	6,820	2,330	2,760	3,110	272	302	333
Mid Bedfordshire	51	55	59	5,340	5,950	6,550	2,650	2,900	3,180	293	328	363
Mid Norfolk	46	50	54	3,190	4,620	6,040	1,800	2,070	2,280	159	231	303
North East Bedfordshire	52	56	60	5,450	5,900	6,350	2,500	2,710	2,930	301	328	355
North East Cambridgeshire	52	56	60	3,090	3,370	3,650	1,910	2,160	2,440	170	188	207
North East Hertfordshire	48	52	56	6,790	7,640	8,490	2,670	3,000	3,370	351	395	439
North Norfolk	37	40	44	3,230	3,600	3,970	1,750	1,960	2,120	128	145	162
North West Cambridgeshire	60	65	69	4,540	4,950	5,350	2,210	2,470	2,650	291	319	348
North West Norfolk	42	45	49	3,210	3,560	3,910	1,750	1,890	2,100	145	162	179
Norwich North	39	42	46	2,750	3,030	3,310	1,790	2,000	2,200	113	128	143
Norwich South	40	44	48	3,680	4,170	4,650	2,100	2,310	2,560	161	184	207
Peterborough	51	55	60	2,580	2,810	3,040	1,630	1,910	2,050	140	155	171
Rayleigh and Wickford	48	52	56	4,710	5,310	5,920	2,260	2,530	2,730	241	275	309
Rochford and Southend East	43	46	50	4,050	4,460	4,860	2,120	2,350	2,580	185	206	228
Saffron Walden	50	53	57	8,180	8,970	9,770	2,950	3,370	3,620	437	479	522
South Basildon and East Thurrock	48	52	56	3,610	3,920	4,220	2,180	2,370	2,660	183	202	221
South Cambridgeshire	58	62	66	6,680	7,370	8,050	2,780	3,100	3,370	414	457	501
South East Cambridgeshire	57	62	66	5,310	6,370	7,430	2,520	2,720	2,920	326	392	458
South Norfolk	48	52	56	4,110	4,980	5,850	2,270	2,420	2,640	213	259	305
South Suffolk	48	52	56	5,110	5,830	6,560	2,300	2,570	2,790	265	304	343
South West Bedfordshire	49	53	57	4,470	4,900	5,330	2,590	2,770	3,140	234	260	286
South West Hertfordshire	55	59	63	9,570	10,600	11,600	2,980	3,340	3,680	564	621	678
South West Norfolk	45	49	53	3,070	3,360	3,660	1,830	2,080	2,290	149	166	183
Southend West	38	42	45	5,110	5,670	6,230	2,170	2,530	2,840	212	238	263
St Albans	48	51	55	8,560	9,370	10,200	3,340	3,560	4,070	438	480	523
Stevenage	47	51	54	3,980	4,430	4,890	2,420	2,600	2,930	198	224	250
Suffolk Coastal	50	54	58	4,120	4,630	5,140	2,010	2,180	2,480	219	248	276
Thurrock	52	56	61	3,360	3,640	3,930	2,100	2,320	2,560	185	206	226
Watford	58	62	66	4,530	4,900	5,270	2,650	2,880	3,250	278	305	331
Waveney	41	45	49	2,920	3,210	3,490	1,550	1,720	1,870	129	145	161
Welwyn Hatfield	48	52	56	5,020	5,560	6,090	2,330	2,590	2,950	260	289	319
West Suffolk	49	53	57	3,720	4,040	4,360	2,140	2,310	2,460	193	212	231
Witham	45	48	52	5,760	6,530	7,310	2,570	2,890	3,280	277	315	354

3.15a

continued

Region

Income and tax by Parliamentary Constituency, 2011-12 - Confidence Intervals

Taxpayers only

Parliamentary Constituency	Self employment income									Employment income								
	No. of individuals			Mean			Median			No. of individuals			Mean			Median		
	Lower 95% CI	Central Estimate	Upper 95% CI	Lower 95% CI	Central Estimate	Upper 95% CI	Lower 95% CI	Central Estimate	Upper 95% CI	Lower 95% CI	Central Estimate	Upper 95% CI	Lower 95% CI	Central Estimate	Upper 95% CI	Lower 95% CI	Central Estimate	Upper 95% CI
London	562	572	581	30,100	31,100	32,000	11,200	11,500	11,700	3,150	3,180	3,210	35,800	36,100	36,400	23,100	23,300	23,500
Barking	6	7	9	12,400	13,800	15,100	10,600	12,500	14,200	36	40	43	21,100	22,200	23,300	18,300	20,200	21,800
Battersea	6	7	8	32,100	42,000	51,800	8,160	10,600	12,900	48	51	55	46,900	50,100	53,300	25,800	27,600	30,300
Beckenham	6	7	8	21,400	26,800	32,200	10,300	12,900	14,700	31	34	37	33,700	36,600	39,600	22,200	24,300	27,200
Bermondsey and Old Southwark	5	7	8	17,800	22,500	27,300	9,260	10,800	12,600	54	58	62	35,400	37,500	39,500	23,700	25,300	27,100
Bethnal Green and Bow	6	7	8	15,900	21,300	26,600	8,650	11,000	14,200	45	49	53	26,800	28,400	29,900	20,000	21,600	22,800
Bexleyheath and Crayford	4	5	6	14,300	16,300	18,200	10,800	13,600	15,000	32	36	39	26,000	27,700	29,400	21,800	23,300	25,900
Brent Central	8	9	10	14,200	16,600	18,900	9,670	10,900	12,300	47	51	55	22,600	23,800	24,900	17,200	18,700	20,300
Brent North	9	10	12	14,000	15,900	17,700	10,100	11,800	12,700	47	51	55	22,900	24,000	25,200	18,100	19,800	20,900
Brentford and Isleworth	10	12	13	23,400	37,400	51,400	9,300	10,500	11,900	51	55	59	33,900	36,200	38,500	21,700	23,100	24,600
Bromley and Chislehurst	5	6	7	18,800	22,700	26,500	9,390	10,900	13,100	32	35	38	32,900	35,300	37,700	21,600	23,500	26,000
Camberwell and Peckham	5	6	7	15,700	20,600	25,500	8,910	10,100	12,100	44	47	51	25,200	26,500	27,900	19,800	21,100	22,900
Carshalton and Wallington	5	6	7	16,400	19,500	22,700	11,100	12,600	14,200	34	38	41	28,200	29,700	31,200	24,400	26,000	27,500
Chelsea and Fulham	7	8	9	74,300	92,800	111,000	11,700	15,700	20,800	43	46	49	76,400	84,100	91,700	27,300	29,500	33,200
Chingford and Woodford Green	7	8	9	17,000	20,000	23,000	10,100	11,900	13,900	30	33	36	30,000	32,100	34,300	22,300	24,500	26,300
Chipping Barnet	9	10	11	21,600	26,100	30,700	10,600	11,900	13,500	40	44	47	31,400	33,400	35,400	20,400	22,000	24,000
Cities of London and Westminster	8	9	10	108,000	132,000	157,000	16,400	21,900	26,300	48	52	55	79,100	85,700	92,400	29,700	31,600	35,700
Croydon Central	6	7	8	14,300	17,300	20,300	9,510	10,800	12,900	37	41	44	26,400	28,000	29,600	21,400	22,800	24,500
Croydon North	5	6	7	10,800	12,700	14,700	7,870	9,310	11,400	44	48	52	24,400	25,800	27,100	20,400	21,800	23,100
Croydon South	7	8	9	19,400	23,000	26,600	9,670	11,600	13,300	40	44	48	30,600	32,600	34,700	22,100	24,500	26,000
Dagenham and Rainham	5	6	7	12,200	14,000	15,800	9,330	10,600	12,000	29	32	35	24,400	25,900	27,500	20,300	21,900	23,300
Dulwich and West Norwood	8	9	10	25,100	30,200	35,400	9,560	11,500	13,500	42	46	50	33,200	35,100	37,100	22,200	24,200	26,100
Ealing Central and Acton	9	11	12	20,800	25,900	31,000	9,210	10,300	12,400	45	49	52	37,000	39,700	42,300	21,800	23,800	25,700
Ealing North	8	9	11	12,500	14,600	16,800	9,620	10,500	12,500	40	44	48	23,900	25,300	26,600	18,600	20,100	21,800
Ealing, Southall	3	4	5	14,200	17,000	19,900	9,810	11,300	13,800	33	37	40	24,000	25,400	26,800	19,200	20,700	22,000
East Ham	6	8	9	11,700	13,100	14,500	9,600	11,300	12,700	47	51	55	20,500	21,600	22,600	16,200	17,300	18,400
Edmonton	4	5	6	10,400	12,000	13,700	8,460	9,990	12,100	31	35	38	22,100	23,400	24,700	19,100	20,700	22,200
Eltham	5	6	7	14,600	18,200	21,700	9,490	12,300	14,700	30	33	36	27,200	29,100	31,000	19,700	22,700	24,800
Enfield North	5	6	7	13,100	16,200	19,200	9,120	10,100	12,200	31	34	38	25,500	26,900	28,300	20,900	23,400	25,100
Enfield, Southgate	7	9	10	23,200	28,800	34,400	10,400	11,500	13,400	33	36	39	30,900	33,200	35,500	21,600	23,000	25,600
Erith and Thamesmead	4	5	6	12,700	14,600	16,600	9,440	11,100	15,700	35	39	42	23,500	24,900	26,200	19,600	21,300	22,800
Feltham and Heston	5	6	7	12,200	14,500	16,800	8,610	9,900	13,300	51	55	59	22,900	24,000	25,100	19,200	20,800	21,700
Finchley and Golders Green	10	11	12	30,900	38,700	46,400	9,460	11,700	14,000	43	46	50	34,600	37,700	40,700	19,300	22,000	24,100
Greenwich and Woolwich	6	7	8	20,400	24,600	28,900	10,200	12,000	14,100	40	43	47	30,400	32,500	34,500	20,200	21,900	23,800
Hackney North and Stoke Newington	8	9	11	17,300	20,400	23,600	9,690	10,600	12,500	40	43	47	26,300	27,700	29,100	20,800	22,800	24,500
Hackney South and Shoreditch	7	8	9	17,200	22,800	28,400	8,610	10,800	12,700	38	41	45	28,600	30,500	32,400	21,800	23,300	24,600
Hammersmith	8	9	10	23,400	28,300	33,200	8,980	10,400	12,600	50	54	58	36,900	39,500	42,000	23,300	25,000	26,800
Hampstead and Kilburn	11	12	13	57,200	74,300	91,400	9,150	10,700	13,200	51	54	58	56,100	62,600	69,200	27,100	29,400	31,200
Harrow East	10	11	12	16,600	19,200	21,800	10,200	12,500	13,800	37	41	44	25,700	27,300	28,800	18,900	21,000	22,600
Harrow West	5	6	8	15,200	23,000	30,700	8,470	11,000	13,400	37	40	43	26,900	28,500	30,100	20,500	21,600	23,500
Hayes and Harlington	4	5	6	11,800	13,800	15,900	9,240	10,800	12,100	38	42	45	23,100	24,300	25,500	19,100	20,300	21,600
Hendon	10	11	13	18,200	23,100	28,000	9,790	11,000	12,100	42	46	49	27,900	29,600	31,300	19,800	21,700	23,500
Holborn and St Pancras	9	10	12	54,500	65,500	76,500	10,800	14,100	17,000	46	49	53	37,700	40,700	43,700	22,300	24,000	25,800
Hornchurch and Upminster	6	7	8	18,100	20,800	23,400	12,100	16,100	18,100	39	42	46	30,100	32,700	35,400	21,400	22,800	25,200
Hornsey and Wood Green	12	13	14	26,400	32,600	38,900	9,820	11,500	12,700	46	49	53	36,400	39,200	41,900	22,600	25,200	27,000
Ilford North	7	9	10	15,400	17,600	19,700	10,400	11,800	13,600	31	34	37	27,500	29,200	31,000	21,300	23,000	25,200
Ilford South	7	8	9	12,000	13,600	15,300	8,960	9,960	11,700	41	44	48	24,200	25,600	26,900	19,300	21,800	23,400
Islington North	7	8	9	19,100	23,600	28,100	9,430	12,100	14,000	41	45	48	32,800	35,000	37,200	23,800	26,000	28,200
Islington South and Finsbury	7	8	9	46,900	60,300	73,700	10,000	12,600	15,400	41	45	48	45,600	49,500	53,400	24,500	28,000	30,100
Kensington	8	9	10	117,000	150,000	182,000	10,000	11,900	16,600	37	40	43	103,000	114,000	125,000	30,600	32,400	34,000
Kingston and Surbiton	7	8	10	16,400	19,600	22,800	9,570	11,100	12,500	45	48	52	32,300	34,200	36,100	24,800	26,600	28,600
Lewisham East	5	6	7	16,900	21,300	25,700	10,400	12,200	15,200	34	37	41	28,400	30,200	31,900	22,500	23,700	24,900
Lewisham West and Penge	6	7	9	14,700	17,100	19,400	9,930	12,400	14,100	37	41	44	29,300	31,000	32,700	23,100	25,000	26,800
Lewisham, Deptford	6	7	8	11,500	13,700	15,900	8,350	9,880	11,200	40	44	48	27,100	28,700	30,200	20,900	22,500	24,700
Leyton and Wanstead	8	9	10	14,100	16,500	18,900	10,200	11,700	13,500	37	41	44	25,800	27,300	28,900	19,600	21,100	22,900
Mitcham and Morden	7	8	9	11,900	13,600	15,300	9,390	10,800	11,900	36	40	44	23,100	24,400	25,700	19,000	20,200	21,900
Old Bexley and Sidcup	4	5	6	14,700	17,700	20,700	11,100	13,100	15,900	28	31	34	28,100	30,100	32,100	21,100	23,300	25,900
Orpington	5	6	7	17,100	20,400	23,700	10,400	12,600	15,000	32	36	39	31,700	34,000	36,300	21,500	23,800	25,700
Poplar and Limehouse	4	5	6	16,900	23,600	30,300	8,920	10,600	12,200	48	52	56	41,600	44,600	47,600	24,900	27,200	28,900
Putney	6	7	8	34,900	53,900	72,800	9,550	11,200	12,500	36	39	42	44,200	48,100	52,100	25,000	27,800	29,500
Richmond Park	10	11	12	32,800	39,600	46,400	9,020	11,100	13,200	43	46	50	56,500	61,500	66,500	27,700	29,500	31,800
Romford	6	7	8	16,900	19,300	21,800	13,000	14,600	16,700	33	37	40	27,300	29,100	30,900	21,700	23,700	25,800
Ruislip, Northwood and Pinner	7	8	9	24,400	29,200	34,000	10,800	13,300	15,400	37	40	44	33,400	35,500	37,700	23,500	25,500	27,300
Streatham	7	8	9	16,800	20,600	24,500	8,390	9,260	11,100	45	48	52	32,700	34,600	36,600	23,900	25,000	26,400
Sutton and Cheam	5	6	7	16,800	20,100	23,400	10,500	11,400	13,500	37	41	44	29,500	31,300	33,000	22,300	24,400	26,500
Tooting	6	7	9	34,200	45,900	57,600	10,300	12,700	14,600	43	46	50	43,400	47,000	50,500	28,500	30,300	32,000
Tottenham	7	9	10	12,200	13,700	15,300	9,990	10,900	12,100	39	43	47	21,800	23,000	24,200	18,200	19,600	20,700
Twickenham	7	8	10	24,100	33,800	43,500	9,680	11,300	14,500	45	49	52	42,700	45,500	48,300	25,600	27,900	30,100
Uxbridge and South Ruislip	5	6	7	14,300	16,800	19,200	9,580	11,900	13,800	38	42	46	27,000	28,400	29,800	22,400	25,200	26,600
Vauxhall	5	6	7	18,800	24,800	30,700	8,940	11,000	12,500	48	52	56	32,200	34,100	35,900	22,600	23,800	24,900
Walthamstow	8	10	11	13,200	14,600	15,900	10,600	12,300	14,500	37	41	45	23,300	24,600	26,000	19,000	20,500	22,300
West Ham	11	12	13	12,400	13,400	14,500	10,700	11,500	12,600	52	57	61	21,300	22,300	23,300	17,400	18,400	19,700
Westminster North	6	7	8	61,300	87,100	113,000	10,700	15,100	19,100	39	43	46	57,200	63,200	69,100	24,700	27,700	30,200
Wimbledon	7	8	9	58,700	74,400	90,000	9,970	11,900	15,100	41	45	48	48,200	51,800	55,400	27,700	30,000	32,600

3.15a

continued

Region

Income and tax by Parliamentary Constituency, 2011-12 - Confidence Intervals

Taxpayers only

	Pension income									Total income								
	No. of individuals			Mean			Median			No. of individuals			Mean			Median		
	Lower 95% CI	Central Estimat	Upper 95% CI	Lower 95% CI	Central Estimate	Upper 95% CI	Lower 95% CI	Central Estimate	Upper 95% CI	Lower 95% CI	Central Estimate	Upper 95% CI	Lower 95% CI	Central Estimate	Upper 95% CI	Lower 95% CI	Central Estimate	Upper 95% CI
London	631	644	658	15,400	15,600	15,900	12,100	12,300	12,500	3,920	3,950	3,980	38,800	39,100	39,400	23,600	23,800	24,000
Barking	5	6	8	9,530	10,800	12,100	8,450	10,900	11,600	45	49	53	21,100	22,000	23,000	17,900	19,100	20,900
Battersea	5	6	7	14,700	17,000	19,200	10,900	12,700	13,900	54	58	62	51,800	55,000	58,300	27,600	30,000	31,500
Beckenham	12	14	15	17,200	18,800	20,400	13,200	14,800	16,700	45	48	52	36,300	38,800	41,400	23,500	25,100	27,400
Bermondsey and Old Southwark	4	5	6	11,200	12,800	14,400	9,840	11,600	13,600	60	65	69	36,700	38,700	40,600	23,800	25,300	27,000
Bethnal Green and Bow	3	4	5	11,000	13,500	15,900	7,730	11,100	12,600	51	55	59	28,600	30,200	31,800	20,600	22,400	23,600
Bexleyheath and Crayford	9	10	12	11,800	12,900	14,000	11,200	12,100	13,100	41	45	49	26,500	27,800	29,200	21,500	22,600	24,800
Brent Central	5	6	8	10,400	12,000	13,600	6,780	9,970	12,100	57	61	65	24,000	25,200	26,300	18,300	19,100	20,600
Brent North	8	10	12	11,500	12,600	13,700	10,300	11,400	12,800	61	65	70	24,300	25,300	26,300	18,400	19,800	20,600
Brentford and Isleworth	7	9	11	12,700	14,200	15,800	10,200	11,700	13,700	64	68	73	36,900	40,000	43,100	21,900	23,100	24,600
Bromley and Chislehurst	12	14	16	16,900	18,500	20,200	12,000	14,800	16,800	45	48	52	35,100	37,100	39,100	23,800	25,800	27,700
Camberwell and Peckham	3	5	6	9,940	11,900	13,800	7,870	10,100	13,000	49	53	57	27,000	28,400	29,800	20,400	21,600	23,100
Carshalton and Wallington	8	10	12	12,600	14,000	15,400	10,700	11,800	14,000	45	48	52	28,900	30,200	31,500	23,600	25,300	27,000
Chelsea and Fulham	7	9	10	19,900	23,400	26,900	9,780	10,800	12,700	52	56	59	90,400	98,200	106,000	30,100	34,300	36,800
Chingford and Woodford Green	9	11	13	15,800	18,700	21,600	13,600	15,200	17,300	44	47	51	31,000	32,800	34,600	22,400	24,100	25,600
Chipping Barnet	11	13	15	14,700	16,000	17,400	11,200	13,200	14,600	55	59	63	35,100	37,300	39,500	22,600	24,100	25,200
Cities of London and Westminster	7	9	10	24,300	28,500	32,800	11,000	13,300	14,400	58	62	66	96,800	104,000	112,000	35,000	37,900	40,700
Croydon Central	11	13	15	13,600	15,000	16,400	11,600	12,100	14,100	49	53	57	27,500	28,900	30,300	21,100	22,800	23,900
Croydon North	7	9	11	12,400	13,600	14,700	11,800	12,700	14,700	54	58	63	24,500	25,700	26,800	19,700	20,700	22,000
Croydon South	15	18	20	15,600	16,900	18,200	12,600	13,500	15,000	56	61	65	32,700	34,400	36,000	23,600	25,200	26,600
Dagenham and Rainham	8	10	12	10,600	11,600	12,700	10,300	11,200	12,900	39	43	46	23,900	25,100	26,400	19,300	20,400	22,000
Dulwich and West Norwood	5	6	7	14,800	17,200	19,700	11,400	13,700	15,400	50	54	58	37,700	39,700	41,700	24,600	26,000	27,400
Ealing Central and Acton	7	8	10	14,400	16,300	18,200	10,400	12,900	14,300	57	61	65	39,100	41,500	44,000	22,400	24,200	26,300
Ealing North	9	11	13	12,100	13,400	14,600	11,000	12,600	13,400	53	57	61	24,800	25,900	27,100	19,200	20,400	21,600
Ealing, Southall	4	6	7	10,000	11,700	13,400	8,240	11,500	12,200	40	43	47	25,100	26,400	27,600	19,500	20,700	21,900
East Ham	3	4	6	10,400	12,100	13,800	10,500	11,800	13,500	55	59	64	20,800	21,700	22,600	16,400	17,200	18,200
Edmonton	5	7	8	10,900	12,500	14,000	10,100	12,100	13,700	39	42	46	22,600	23,700	24,900	18,600	20,100	21,600
Eltham	9	11	13	13,500	14,700	16,000	11,700	12,900	14,000	40	44	47	28,500	30,200	31,900	19,600	21,400	23,800
Enfield North	8	10	11	12,000	13,200	14,500	11,000	12,100	13,300	40	44	48	26,500	27,800	29,200	20,500	22,300	24,400
Enfield, Southgate	9	11	13	14,700	16,300	17,900	11,000	13,000	14,600	46	49	53	36,100	38,300	40,600	23,500	25,500	27,500
Erith and Thamesmead	6	7	9	11,200	12,900	14,600	9,740	11,200	13,900	43	47	50	23,800	25,000	26,100	19,700	20,900	22,400
Feltham and Heston	8	10	12	9,540	10,500	11,500	9,340	10,300	11,600	60	65	70	23,300	24,300	25,400	18,900	20,600	21,600
Finchley and Golders Green	11	12	14	15,800	17,600	19,400	10,800	12,000	13,800	57	61	65	42,600	45,700	48,800	24,500	25,900	27,700
Greenwich and Woolwich	4	5	7	12,700	15,000	17,300	10,100	12,300	14,000	47	51	55	32,500	34,500	36,400	21,300	22,900	24,500
Hackney North and Stoke Newington	4	5	6	9,700	11,500	13,400	6,870	10,200	11,800	49	53	57	28,300	29,700	31,000	21,100	23,100	24,400
Hackney South and Shoreditch	2	3	5	8,590	10,600	12,600	6,440	10,200	11,900	44	48	52	30,900	32,800	34,800	22,200	23,500	24,800
Hammersmith	6	7	9	13,100	15,100	17,100	10,100	12,500	13,300	59	63	68	40,200	42,700	45,100	24,500	26,000	27,400
Hampstead and Kilburn	7	8	10	18,200	22,200	26,300	9,830	12,400	14,100	62	66	70	68,300	75,000	81,800	29,700	32,200	33,600
Harrow East	10	11	13	13,600	15,000	16,400	10,800	12,300	13,600	52	56	60	28,700	30,000	31,400	20,400	21,800	23,200
Harrow West	8	10	12	10,900	12,000	13,100	9,450	11,000	12,400	46	50	54	29,200	31,000	32,700	21,300	23,000	23,900
Hayes and Harlington	6	7	9	11,100	12,400	13,800	10,700	12,000	12,900	46	50	54	23,400	24,500	25,600	18,900	20,100	21,600
Hendon	8	10	12	12,800	14,500	16,200	8,730	11,600	12,700	55	59	63	32,300	34,300	36,400	21,100	22,700	23,900
Holborn and St Pancras	7	8	10	16,300	18,600	20,900	10,700	13,100	15,100	57	60	64	48,100	51,600	55,100	24,900	26,900	28,300
Hornchurch and Upminster	13	16	18	13,400	14,600	15,700	10,800	12,100	13,600	54	58	62	30,400	32,400	34,500	21,200	22,900	24,100
Hornsey and Wood Green	8	10	12	17,000	19,000	20,900	11,700	14,400	16,300	60	64	68	41,300	44,000	46,600	24,900	26,300	28,600
Ilford North	8	9	11	11,600	12,900	14,300	10,300	11,900	13,100	42	46	49	28,400	29,900	31,400	21,100	22,400	24,100
Ilford South	5	7	8	10,800	12,100	13,300	8,880	11,100	12,900	51	55	59	25,000	26,200	27,300	19,800	21,400	22,700
Islington North	5	6	7	10,200	11,900	13,700	7,660	10,600	12,600	48	52	56	35,000	37,100	39,200	24,200	26,700	28,500
Islington South and Finsbury	4	5	7	16,200	19,500	22,900	11,100	13,300	15,400	49	53	57	52,800	57,000	61,200	26,800	29,500	31,300
Kensington	7	8	9	21,000	24,400	27,800	10,900	12,900	15,500	46	50	53	123,000	134,000	146,000	34,000	36,200	39,700
Kingston and Surbiton	11	13	15	13,600	14,900	16,300	11,800	13,200	14,300	57	61	65	33,500	35,100	36,800	24,500	25,900	27,600
Lewisham East	6	7	9	13,300	14,800	16,200	12,200	14,000	15,300	42	46	50	29,400	31,000	32,600	22,400	23,700	24,600
Lewisham West and Penge	6	7	9	12,600	14,200	15,700	10,600	11,700	13,800	46	50	54	29,600	31,200	32,700	22,700	24,500	26,200
Lewisham, Deptford	5	6	7	11,900	13,400	15,000	10,000	12,600	14,200	48	52	55	27,700	29,100	30,500	21,100	22,500	24,400
Leyton and Wanstead	6	7	9	14,100	16,200	18,200	11,800	13,500	15,600	48	52	56	26,600	27,900	29,200	19,500	20,700	21,800
Mitcham and Morden	6	8	9	10,500	11,700	12,900	9,930	11,200	12,300	46	50	54	23,500	24,600	25,800	18,900	20,200	21,000
Old Bexley and Sidcup	12	15	17	13,600	14,700	15,800	11,800	13,500	14,900	41	45	48	28,600	30,200	31,800	21,300	22,600	24,600
Orpington	13	15	18	16,200	17,500	18,900	12,800	14,200	16,200	46	50	53	32,700	34,600	36,400	22,000	24,000	25,600
Poplar and Limehouse	3	4	5	11,200	13,900	16,500	7,790	10,200	12,200	53	57	61	42,900	45,800	48,800	25,800	27,700	29,700
Putney	6	8	9	14,800	16,900	19,100	11,200	12,100	13,700	45	48	52	49,500	54,100	58,700	26,300	27,900	29,700
Richmond Park	13	15	17	19,300	21,300	23,300	11,900	14,700	16,600	59	62	66	60,400	64,600	68,800	30,800	33,000	34,500
Romford	10	12	14	11,700	12,900	14,200	10,400	11,300	13,300	45	49	53	28,200	29,700	31,200	21,500	23,500	25,000
Ruislip, Northwood and Pinner	11	13	15	17,700	19,300	21,000	13,500	15,500	17,500	50	54	58	38,100	40,300	42,500	26,400	28,100	31,000
Streatham	4	5	6	11,400	13,100	14,900	9,620	12,100	13,300	52	56	60	34,500	36,300	38,200	24,100	25,200	26,900
Sutton and Cheam	9	11	13	15,100	16,500	17,900	13,000	14,100	16,400	47	51	55	31,100	32,500	34,000	23,700	25,300	26,800
Tooting	5	7	8	12,400	14,200	15,900	9,890	11,500	12,100	51	55	59	47,400	51,100	54,800	28,500	30,200	32,000
Tottenham	3	4	6	10,100	11,500	12,900	10,100	12,300	14,000	48	52	56	22,100	23,100	24,100	18,000	18,900	19,800
Twickenham	15	17	19	15,600	16,900	18,200	11,900	13,500	15,300	59	63	67	44,800	47,500	50,300	27,600	29,100	30,600
Uxbridge and South Ruislip	8	10	11	12,700	14,200	15,600	11,000	12,300	13,100	48	52	56	27,900	29,200	30,400	22,500	24,100	25,800
Vauxhall	3	5	6	12,500	14,800	17,100	9,470	11,500	13,100	54	58	62	34,600	36,500	38,400	23,100	24,300	25,100
Walthamstow	3	5	6	10,600	12,000	13,400	9,960	11,700	13,400	47	51	54	23,600	24,700	25,800	18,700	20,100	21,100
West Ham	3	4	5	8,170	9,920	11,700	6,000	9,850	10,800	63	68	73	21,400	22,300	23,200	17,100	17,800	19,400
Westminster North	5	6	7	18,600	23,600	28,600	10,500	12,400	13,400	47	51	54	66,900	73,300	79,700	28,300	30,600	32,600
Wimbledon	9	11	12	17,500	19,700	21,800	11,700	13,000	15,300	53	57	60	56,500	60,400	64,400	29,800	31,700	34,000

3.15a

Income and tax by Parliamentary Constituency, 2011-12 - Confidence Intervals

Taxpayers only

continued

Region

Numbers: thousands; Amounts: £ million; Means and Medians: £

	Total tax											
	No. of individuals			Mean			Median			Amount		
	Lower 95% CI	Central Estimate	Upper 95% CI	Lower 95% CI	Central Estimate	Upper 95% CI	Lower 95% CI	Central Estimate	Upper 95% CI	Lower 95% CI	Central Estimate	Upper 95% CI
London	3,920	3,950	3,980	8,720	8,850	8,970	3,020	3,060	3,090	34,500	35,000	35,400
Barking	45	49	53	2,640	2,840	3,040	2,000	2,220	2,520	126	140	154
Battersea	54	58	62	13,600	15,000	16,400	3,720	4,120	4,460	797	874	951
Beckenham	45	48	52	7,360	8,370	9,380	2,830	3,210	3,690	354	403	452
Bermondsey and Old Southwark	60	65	69	7,740	8,480	9,210	3,160	3,450	3,760	500	548	597
Bethnal Green and Bow	51	55	59	5,010	5,500	6,000	2,520	2,840	3,100	271	301	330
Bexleyheath and Crayford	41	45	49	3,960	4,330	4,690	2,590	2,820	3,190	174	195	216
Brent Central	57	61	65	3,560	3,890	4,220	1,980	2,240	2,490	214	238	261
Brent North	61	65	70	3,520	3,790	4,050	2,090	2,320	2,480	227	247	268
Brentford and Isleworth	64	68	73	8,150	9,270	10,400	2,740	2,920	3,210	558	633	709
Bromley and Chislehurst	45	48	52	6,950	7,670	8,400	2,890	3,330	3,650	334	370	407
Camberwell and Peckham	49	53	57	4,440	4,860	5,290	2,460	2,710	2,910	233	258	284
Carshalton and Wallington	45	48	52	4,650	5,050	5,450	3,040	3,350	3,680	221	244	267
Chelsea and Fulham	52	56	59	30,200	33,700	37,100	4,160	4,510	5,230	1,700	1,870	2,040
Chingford and Woodford Green	44	47	51	5,570	6,190	6,800	2,640	3,020	3,350	261	292	324
Chipping Barnet	55	59	63	7,030	7,910	8,800	2,730	3,080	3,360	416	469	522
Cities of London and Westminster	58	62	66	31,800	34,900	38,100	4,870	5,470	6,040	1,990	2,160	2,340
Croydon Central	49	53	57	4,360	4,760	5,150	2,510	2,850	3,160	226	250	274
Croydon North	54	58	63	3,560	3,900	4,230	2,320	2,510	2,720	204	227	250
Croydon South	56	61	65	5,960	6,570	7,180	2,930	3,270	3,500	360	398	436
Dagenham and Rainham	39	43	46	3,250	3,560	3,860	2,220	2,490	2,720	134	151	169
Dulwich and West Norwood	50	54	58	7,860	8,560	9,260	3,170	3,420	3,670	423	462	500
Ealing Central and Acton	57	61	65	8,720	9,710	10,700	2,710	3,100	3,380	537	597	657
Ealing North	53	57	61	3,650	3,970	4,290	2,160	2,420	2,650	204	226	247
Ealing, Southall	40	43	47	3,800	4,140	4,480	2,280	2,530	2,810	162	180	198
East Ham	55	59	64	2,670	2,880	3,100	1,690	1,880	2,060	155	171	187
Edmonton	39	42	46	2,990	3,310	3,630	2,080	2,330	2,690	123	140	156
Eltham	40	44	47	4,750	5,280	5,810	2,270	2,560	3,010	205	230	255
Enfield North	40	44	48	4,030	4,440	4,850	2,440	2,690	3,190	174	195	216
Enfield, Southgate	46	49	53	7,200	8,030	8,860	2,940	3,340	3,620	354	395	436
Erith and Thamesmead	43	47	50	3,290	3,580	3,860	2,350	2,480	2,780	149	167	185
Feltham and Heston	60	65	70	3,210	3,460	3,720	2,170	2,440	2,690	204	225	246
Finchley and Golders Green	57	61	65	9,900	11,100	12,400	3,050	3,390	3,680	605	677	750
Greenwich and Woolwich	47	51	55	6,410	7,110	7,800	2,670	2,930	3,260	327	364	400
Hackney North and Stoke Newington	49	53	57	4,680	5,060	5,440	2,580	2,830	3,200	243	266	289
Hackney South and Shoreditch	44	48	52	5,620	6,350	7,090	2,820	3,050	3,360	269	306	343
Hammersmith	59	63	68	8,940	9,880	10,800	3,160	3,430	3,740	568	626	683
Hampstead and Kilburn	62	66	70	19,800	22,100	24,400	4,080	4,450	4,780	1,330	1,470	1,610
Harrow East	52	56	60	4,750	5,200	5,640	2,340	2,650	2,950	262	289	316
Harrow West	46	50	54	4,900	5,520	6,130	2,520	2,830	3,140	242	275	308
Hayes and Harlington	46	50	54	3,280	3,560	3,840	2,140	2,410	2,690	159	177	196
Hendon	55	59	63	5,930	6,660	7,390	2,470	2,740	3,050	347	391	435
Holborn and St Pancras	57	60	64	12,100	13,600	15,000	3,260	3,550	3,870	737	820	904
Hornchurch and Upminster	54	58	62	5,330	6,180	7,030	2,580	2,800	3,080	307	357	407
Hornsey and Wood Green	60	64	68	9,300	10,400	11,500	3,140	3,510	3,840	597	666	736
Ilford North	42	46	49	4,630	5,110	5,590	2,600	2,850	3,180	208	233	259
Ilford South	51	55	59	3,640	3,940	4,240	2,250	2,530	2,880	195	215	236
Islington North	48	52	56	6,990	7,770	8,560	3,230	3,540	3,980	363	405	447
Islington South and Finsbury	49	53	57	13,700	15,400	17,100	3,460	4,050	4,400	737	823	908
Kensington	46	50	53	44,400	49,400	54,400	4,910	5,310	5,900	2,230	2,450	2,670
Kingston and Surbiton	57	61	65	6,180	6,760	7,340	3,160	3,500	3,800	373	411	449
Lewisham East	42	46	50	5,100	5,610	6,130	2,760	2,980	3,240	233	259	286
Lewisham West and Penge	46	50	54	5,020	5,540	6,060	2,840	3,180	3,490	248	278	307
Lewisham, Deptford	48	52	55	4,460	4,850	5,240	2,600	2,890	3,180	225	250	275
Leyton and Wanstead	48	52	56	4,220	4,600	4,990	2,250	2,500	2,700	217	240	264
Mitcham and Morden	46	50	54	3,260	3,540	3,820	2,140	2,390	2,600	158	176	194
Old Bexley and Sidcup	41	45	48	4,650	5,160	5,680	2,500	2,850	3,090	206	232	257
Orpington	46	50	53	6,170	6,830	7,480	2,750	3,000	3,420	306	339	373
Poplar and Limehouse	53	57	61	10,100	11,300	12,600	3,500	3,810	4,130	576	646	715
Putney	45	48	52	12,600	14,500	16,500	3,500	3,860	4,170	607	699	792
Richmond Park	59	62	66	16,800	18,600	20,400	4,200	4,550	4,860	1,050	1,160	1,260
Romford	45	49	53	4,500	4,990	5,470	2,570	2,860	3,230	217	244	271
Ruislip, Northwood and Pinner	50	54	58	7,580	8,390	9,200	3,460	3,740	4,080	407	452	496
Streatham	52	56	60	6,900	7,550	8,210	3,090	3,330	3,620	384	422	460
Sutton and Cheam	47	51	55	5,370	5,840	6,310	3,010	3,320	3,590	271	298	326
Tooting	51	55	59	11,500	13,100	14,600	4,020	4,370	4,630	635	717	798
Tottenham	48	52	56	2,970	3,220	3,480	1,960	2,170	2,350	150	168	185
Twickenham	59	63	67	10,400	11,500	12,600	3,570	3,980	4,290	662	731	800
Uxbridge and South Ruislip	48	52	56	4,330	4,670	5,010	2,770	3,150	3,400	220	242	264
Vauxhall	54	58	62	6,920	7,610	8,300	2,970	3,200	3,410	400	441	481
Walthamstow	47	51	54	3,310	3,600	3,890	2,170	2,380	2,640	164	182	201
West Ham	63	68	73	2,850	3,070	3,290	1,850	2,030	2,240	190	209	228
Westminster North	47	51	54	19,900	22,800	25,600	3,850	4,290	4,660	1,020	1,150	1,290
Wimbledon	53	57	60	14,900	16,500	18,000	4,070	4,430	4,820	847	930	1,010

3.15a Income and tax by Parliamentary Constituency, 2011-12 - Confidence Intervals

Taxpayers only

continued

Region

Parliamentary Constituency	Self employment income									Employment income								
	No. of individuals			Mean			Median			No. of individuals			Mean			Median		
	Lower 95% CI	Central Estimate	Upper 95% CI	Lower 95% CI	Central Estimate	Upper 95% CI	Lower 95% CI	Central Estimate	Upper 95% CI	Lower 95% CI	Central Estimate	Upper 95% CI	Lower 95% CI	Central Estimate	Upper 95% CI	Lower 95% CI	Central Estimate	Upper 95% CI
South East	565	575	584	21,500	22,100	22,700	10,800	11,000	11,300	3,350	3,380	3,410	30,100	30,300	30,500	20,900	21,100	21,300
Aldershot	4	5	6	13,400	16,000	18,600	9,090	11,600	15,400	43	47	51	24,800	26,000	27,300	20,200	22,000	23,000
Arundel and South Downs	8	10	11	16,500	20,100	23,700	8,510	10,100	12,800	34	37	40	28,200	30,400	32,700	16,800	18,200	19,600
Ashford	8	9	10	15,300	18,000	20,800	9,360	11,700	13,300	38	42	46	25,400	27,200	28,900	17,800	19,100	20,600
Aylesbury	6	7	8	..	..	..	9,250	10,500	13,200	43	46	50	27,100	28,600	30,000	21,000	22,200	24,100
Banbury	6	7	8	14,900	18,500	22,200	8,240	9,960	12,900	47	51	55	25,200	26,600	28,000	19,300	20,700	21,500
Basingstoke	5	6	7	11,600	13,600	15,600	9,110	10,400	12,800	45	49	52	26,600	28,000	29,400	20,900	22,400	23,600
Beaconsfield	7	9	10	28,400	35,500	42,600	12,100	13,600	15,800	38	41	44	39,900	43,900	47,800	21,400	23,500	25,200
Bexhill and Battle	8	9	10	19,000	24,100	29,300	7,970	10,200	11,100	29	32	35	23,200	25,200	27,100	16,000	17,400	18,900
Bognor Regis and Littlehampton	5	6	7	12,600	15,100	17,600	8,690	10,500	12,000	30	33	36	20,600	21,800	23,100	16,200	17,500	18,900
Bracknell	5	6	7	14,400	17,300	20,300	10,400	11,900	14,600	44	47	51	28,300	29,900	31,500	21,000	22,300	23,700
Brighton, Kemptown	5	6	7	15,700	18,500	21,200	10,600	12,100	15,100	30	33	36	20,300	21,600	22,800	15,900	17,200	18,900
Brighton, Pavilion	6	8	9	14,800	17,700	20,500	10,200	12,300	14,000	36	40	43	25,600	27,300	28,900	19,300	20,900	23,100
Buckingham	7	9	10	11,800	31,700	51,500	9,220	10,900	14,000	38	42	45	34,000	36,300	38,500	21,000	23,300	25,600
Canterbury	6	7	8	15,600	18,700	21,800	7,940	9,510	11,900	34	37	41	23,700	25,400	27,000	17,500	19,400	21,100
Chatham and Aylesford	5	6	7	13,800	15,800	17,700	10,300	12,100	14,600	37	41	44	22,900	24,300	25,600	18,900	20,300	21,200
Chesham and Amersham	7	8	9	28,300	37,300	46,400	10,100	11,200	14,400	36	39	42	42,300	45,700	49,200	24,100	26,100	29,300
Chichester	8	9	10	16,400	19,700	23,100	7,960	10,000	12,000	35	39	42	26,100	28,700	31,200	18,100	18,800	20,200
Crawley	4	5	6	12,500	15,100	17,700	8,950	10,500	12,000	44	47	51	24,400	25,600	26,700	19,800	21,400	23,000
Dartford	6	7	8	15,100	17,300	19,500	11,300	13,500	16,000	37	40	44	26,100	27,700	29,200	20,500	22,900	24,400
Dover	4	5	6	12,500	15,400	18,300	7,500	10,600	12,600	28	31	34	19,800	22,400	25,000	16,400	17,400	18,900
East Hampshire	6	7	9	17,000	21,600	26,200	9,030	11,000	14,600	35	39	42	29,200	31,000	32,800	19,500	20,900	22,500
East Surrey	7	8	10	22,900	31,700	40,600	10,300	12,800	14,400	38	41	44	33,900	36,700	39,500	21,400	23,200	25,000
East Worthing and Shoreham	5	6	7	12,900	15,800	18,800	8,890	10,100	12,400	32	35	38	22,400	24,000	25,500	17,400	18,800	20,800
Eastbourne	6	7	8	11,500	13,600	15,700	8,500	9,960	11,200	33	36	39	19,900	21,300	22,600	15,200	16,500	17,600
Eastleigh	5	6	7	14,000	16,700	19,400	9,120	11,000	13,400	39	42	46	24,400	25,900	27,400	18,600	20,100	22,000
Epsom and Ewell	6	8	9	21,300	27,800	34,400	10,600	12,200	14,000	37	40	44	34,300	36,500	38,800	22,100	23,700	26,200
Esher and Walton	7	8	9	39,000	50,400	61,800	10,900	14,200	16,700	40	43	47	48,900	53,300	57,600	22,600	25,500	27,900
Fareham	4	4	5	13,500	16,500	19,400	9,420	11,400	14,300	37	40	44	25,300	27,000	28,700	18,700	20,300	22,800
Faversham and Mid Kent	6	7	8	16,200	19,000	21,900	8,310	11,400	14,100	31	34	37	26,100	28,300	30,600	18,700	20,500	22,400
Folkestone and Hythe	5	6	7	13,100	16,000	18,800	8,520	10,600	12,500	34	37	40	23,000	24,500	25,900	18,000	19,200	20,800
Gillingham and Rainham	5	6	7	12,500	14,800	17,100	9,620	11,300	14,700	35	38	42	21,800	23,000	24,300	18,200	20,200	21,400
Gosport	3	4	5	12,800	15,900	18,900	8,950	11,100	13,700	34	37	40	23,200	24,700	26,300	18,900	20,500	22,000
Gravesham	5	6	7	15,100	18,000	20,800	9,860	13,000	14,100	30	33	36	24,000	25,500	27,000	18,800	20,700	22,700
Guildford	6	7	8	23,600	29,000	34,400	9,230	10,900	13,400	42	45	49	34,700	37,300	39,900	22,900	24,500	26,900
Hastings and Rye	6	7	8	13,500	15,700	17,900	9,130	10,800	11,900	32	35	39	18,800	19,900	21,000	15,500	16,900	18,000
Havant	5	6	7	12,100	13,900	15,800	10,200	11,300	13,100	30	33	36	22,000	23,500	25,000	17,000	18,300	19,500
Henley	9	10	11	23,500	28,100	32,800	10,500	12,000	14,500	36	39	42	35,600	38,000	40,500	21,400	23,200	25,200
Horsham	6	7	8	17,300	22,200	27,200	8,810	10,500	13,100	38	42	45	31,700	33,500	35,400	21,600	23,200	25,600
Hove	6	7	8	13,900	17,800	21,700	8,300	9,460	11,500	37	40	44	26,500	28,000	29,500	19,900	21,200	22,800
Isle of Wight	8	9	10	14,300	16,400	18,600	9,260	11,000	14,100	37	40	44	19,500	20,600	21,700	15,400	17,100	18,300
Lewes	6	7	9	17,500	21,600	25,700	9,000	11,800	13,800	26	29	32	25,800	29,200	32,600	15,400	17,800	19,200
Maidenhead	8	9	10	19,200	24,700	30,300	9,550	11,500	13,400	40	44	47	37,300	40,600	43,900	22,000	23,600	25,500
Maidstone and The Weald	5	6	7	17,600	22,300	27,000	10,000	11,800	14,600	33	36	39	27,500	29,200	31,000	21,000	22,400	24,900
Meon Valley	6	7	8	17,400	21,800	26,300	9,840	10,700	12,700	32	35	38	28,000	30,800	33,600	20,000	22,900	24,900
Mid Sussex	7	8	9	18,200	22,200	26,200	10,700	11,900	13,600	37	40	43	31,100	33,300	35,400	18,800	21,900	23,600
Milton Keynes North	6	7	8	13,400	15,700	18,000	8,800	9,870	12,100	52	56	60	25,600	26,800	28,000	20,200	21,600	22,800
Milton Keynes South	5	6	7	12,400	14,900	17,400	8,030	10,100	12,500	51	55	59	26,200	27,500	28,800	20,100	21,500	22,900
Mole Valley	8	10	11	32,000	41,200	50,400	10,300	12,700	15,600	34	37	40	38,700	42,700	46,800	21,100	22,800	25,300
New Forest East	5	6	7	13,500	16,600	19,700	7,240	8,740	10,500	33	37	40	23,900	25,600	27,200	19,200	20,900	21,800
New Forest West	5	6	7	15,400	18,500	21,600	8,930	10,300	13,600	28	31	34	23,600	25,600	27,600	15,700	16,900	18,900
Newbury	7	8	9	19,100	23,700	28,300	9,180	12,000	14,300	42	46	49	31,800	33,900	36,000	20,300	22,000	24,600
North East Hampshire	6	7	9	17,200	21,500	25,800	8,670	10,400	13,700	37	41	44	37,200	39,800	42,500	22,400	24,400	27,000
North Thanet	5	6	7	13,200	15,300	17,300	10,500	11,800	12,500	26	29	32	21,400	23,000	24,500	16,600	18,400	20,700
North West Hampshire	5	7	8	14,500	19,200	23,900	8,030	10,100	11,600	40	44	48	27,300	28,900	30,600	19,500	20,900	22,400
Oxford East	5	6	7	17,200	22,500	27,700	9,360	11,700	14,100	41	44	48	23,600	24,900	26,300	19,200	20,300	21,800
Oxford West and Abingdon	7	8	9	19,000	21,900	24,800	9,540	12,000	13,900	41	45	48	30,400	33,200	35,900	22,200	23,900	25,500
Portsmouth North	4	5	6	11,400	13,300	15,200	9,380	10,800	12,600	35	38	42	21,500	22,800	24,100	18,000	19,300	20,600
Portsmouth South	3	4	5	12,700	16,000	19,300	9,170	10,300	12,500	27	30	34	23,500	25,100	26,800	18,700	21,200	23,300
Reading East	4	5	6	13,500	16,400	19,200	8,820	9,970	11,700	46	50	54	27,300	28,900	30,500	20,000	21,300	22,800
Reading West	5	6	7	13,400	15,900	18,500	8,350	9,800	12,700	45	48	52	24,700	26,000	27,300	19,500	20,900	22,000
Reigate	6	7	8	19,200	24,700	30,200	9,830	11,000	12,900	39	42	45	34,100	36,600	39,100	22,000	23,700	25,500
Rochester and Strood	4	5	6	14,300	16,500	18,800	10,000	12,300	14,600	39	43	47	23,900	25,100	26,400	19,800	21,400	22,800
Romsey and Southampton North	5	6	7	16,700	20,200	23,700	7,250	8,890	11,000	29	32	35	28,000	30,400	32,900	18,900	21,000	22,800
Runnymede and Weybridge	6	7	8	18,500	22,300	26,000	9,590	10,700	12,800	40	43	47	40,000	43,100	46,100	23,000	24,600	26,700
Sevenoaks	6	7	8	27,900	37,200	46,500	10,200	13,700	16,500	33	36	39	41,900	45,500	49,100	21,900	24,700	26,700
Sittingbourne and Sheppey	5	6	7	14,500	17,100	19,700	9,700	11,600	14,200	38	41	45	22,100	23,400	24,700	18,400	19,700	21,200
Slough	5	6	7	10,600	12,700	14,900	7,890	8,540	9,710	50	54	58	24,500	25,700	26,800	20,800	21,900	23,100
South Thanet	4	5	6	14,500	17,400	20,200	9,200	11,300	13,400	27	30	33	21,100	22,600	24,100	15,900	16,900	18,600
South West Surrey	8	9	11	28,100	35,400	42,800	7,760	9,890	12,300	37	40	43	40,700	44,100	47,500	22,200	24,200	26,800
Southampton, Itchen	5	6	7	11,600	13,400	15,200	9,580	11,100	12,400	36	40	43	20,800	22,000	23,100	17,900	19,000	20,800
Southampton, Test	4	5	5	12,400	15,000	17,700	8,720	10,600	13,900	35	39	42	22,000	23,300	24,600	17,800	19,100	20,600
Spelthorne	4	5	6	14,900	19,300	23,700	6,810	10,400	12,600	39	43	46	28,500	30,200	31,800	22,200	23,500	25,100
Surrey Heath	6	7	8	17,700	20,700	23,700	11,400	13,500	16,100	42	46	50	32,000	34,100	36,100	21,200	22,900	25,200
Tonbridge and Malling	7	8	9	21,700	29,000	36,300	10,300	13,000	15,700	34	37	40	33,600	36,200	38,900	19,100	21,100	23,400
Tunbridge Wells	6	7	9	23,500	30,800	38,000	7,830	10,000	12,400	37	40	43	33,600	36,500	39,500	20,000	21,800	23,800
Wantage	6	8	9	17,300	20,300	23,400	9,590	11,500	13,700	45	48	52	29,000	30,900	32,800	21,500	23,000	24,500
Wealden	8	9	10	23,600	28,800	34,100	11,000	12,900	14,500	33	36	40	30,500	33,000	35,500	17,800	19,200	21,100
Winchester	6	7	8	23,400	30,900	38,400	8,570	10,600	13,100	37	40	44	31,500	33,700	35,900	21,700	23,500	24,900
Windsor	5	6	7	19,100	23,700	28,200	8,690	11,800	13,500	38	42	45	41,100	44,900	48,800	22,500	24,100	26,700
Witney	6	7	9	18,900	24,800	30,700	7,670	10,400	14,000	40	43	47	25,800	28,600	31,500	18,100	19,700	21,700
Woking	6	7	8	25,000	32,200	39,400	10,800	12,300	14,000	43	47	51	33,800	35,900	38,000	22,400	23,700	25,400
Wokingham	5	6	7	14,500	17,700	21,000	8,210	9,490	10,900	42	46	49	33,000	35,100	37,100	21,500	24,300	26,600
Worthing West	5	6	7	12,000	14,200	16,300	8,410	9,650	10,600	32	35	38	23,100	24,700	26,400	17,500	19,000	20,400
Wycombe	6	7	8	15,900	20,800	25,700	8,890	10,700	13,500	35	39	42	30,100	32,000	34,000	21,800	23,200	24,600

3.15a

continued

Region

Income and tax by Parliamentary Constituency, 2011-12 - Confidence Intervals

Taxpayers only

	Pension income									Total income								
	No. of individuals			Mean			Median			No. of individuals			Mean			Median		
	Lower 95% CI	Central Estimat	Upper 95% CI	Lower 95% CI	Central Estimate	Upper 95% CI	Lower 95% CI	Central Estimate	Upper 95% CI	Lower 95% CI	Central Estimate	Upper 95% CI	Lower 95% CI	Central Estimate	Upper 95% CI	Lower 95% CI	Central Estimate	Upper 95% CI
South East	1,190	1,210	1,230	15,900	16,100	16,300	12,600	12,800	13,000	4,450	4,490	4,520	32,700	32,900	33,100	22,100	22,300	22,400
Aldershot	9	10	12	12,200	13,600	14,900	11,100	12,700	14,200	52	56	60	25,600	26,700	27,800	20,600	22,200	23,100
Arundel and South Downs	18	21	23	16,800	18,300	19,800	11,700	13,200	14,200	52	56	60	33,200	35,000	36,800	20,800	22,900	24,200
Ashford	15	17	20	13,300	14,300	15,400	11,100	11,900	12,800	55	59	64	27,400	28,900	30,400	19,100	20,100	21,400
Aylesbury	12	14	16	14,200	15,600	17,000	11,600	13,200	14,300	55	59	63	30,100	31,700	33,300	21,900	23,500	24,500
Banbury	13	15	17	12,300	13,600	14,800	10,100	11,100	12,100	58	63	67	27,900	29,200	30,600	20,600	21,500	22,300
Basingstoke	10	12	14	11,900	13,000	14,200	10,600	12,600	13,300	54	58	63	27,500	28,700	29,900	21,100	22,300	23,600
Beaconsfield	16	19	21	18,900	20,700	22,500	12,500	13,900	16,000	55	59	63	45,700	49,600	53,500	25,100	27,000	28,600
Bexhill and Battle	17	19	22	13,900	15,100	16,400	10,400	11,000	12,100	45	49	53	28,400	30,200	32,100	18,900	19,600	21,500
Bognor Regis and Littlehampton	14	17	19	13,400	14,300	15,100	11,600	13,100	14,500	46	49	53	21,800	22,800	23,800	16,600	17,700	18,800
Bracknell	9	11	13	13,400	14,900	16,500	10,200	12,300	13,700	53	57	61	30,300	31,800	33,300	22,000	23,100	24,100
Brighton, Kemptown	9	11	13	12,100	13,300	14,500	10,600	11,700	12,900	41	44	48	22,600	23,700	24,900	16,700	18,000	19,400
Brighton, Pavilion	6	7	9	11,100	12,700	14,300	8,400	10,400	12,200	45	49	53	28,100	29,600	31,000	20,900	22,400	24,200
Buckingham	14	16	18	16,000	17,500	19,000	12,300	13,100	13,800	52	56	60	37,000	40,700	44,300	23,700	25,600	27,000
Canterbury	13	16	18	15,400	17,100	18,800	12,900	15,000	16,400	47	51	54	27,300	28,700	30,100	19,700	21,100	22,500
Chatham and Aylesford	8	10	12	10,800	12,000	13,200	9,680	12,000	13,000	46	50	54	24,000	25,200	26,300	19,600	20,800	21,400
Chesham and Amersham	13	16	18	18,800	20,500	22,300	12,800	14,400	15,900	50	54	58	47,100	50,200	53,400	26,900	29,400	31,500
Chichester	17	19	21	16,300	17,700	19,100	12,200	13,100	14,400	52	56	60	31,500	33,600	35,600	20,500	21,900	23,400
Crawley	8	10	12	12,300	14,000	15,700	10,600	12,100	13,500	53	57	61	24,800	25,900	27,000	19,700	21,200	22,200
Dartford	10	11	13	12,100	13,800	15,600	11,100	12,000	14,200	47	51	55	27,700	29,100	30,500	21,100	22,800	24,300
Dover	14	17	19	13,100	14,000	15,000	11,300	11,800	12,900	42	46	49	21,800	23,600	25,500	16,900	17,900	18,900
East Hampshire	14	16	18	16,300	17,700	19,200	11,600	12,700	14,600	50	54	58	32,900	34,600	36,300	21,700	23,000	24,600
East Surrey	14	17	19	16,200	17,600	19,000	13,100	14,000	15,100	53	57	61	37,900	40,500	43,100	23,700	25,300	26,800
East Worthing and Shoreham	14	16	19	12,100	13,100	14,100	10,600	11,900	12,600	45	49	53	23,600	24,900	26,200	18,000	19,200	20,400
Eastbourne	14	17	19	14,000	15,100	16,100	11,700	13,100	14,000	48	52	56	22,200	23,300	24,400	16,900	18,200	19,400
Eastleigh	11	13	15	12,800	13,900	15,000	11,500	12,500	13,500	50	54	58	26,400	27,700	29,000	20,000	21,100	22,700
Epsom and Ewell	15	17	19	16,200	17,400	18,700	13,300	14,400	15,200	53	56	60	37,000	39,000	41,000	24,100	25,900	27,700
Esher and Walton	14	16	19	19,200	21,100	23,000	12,500	14,000	15,900	56	60	64	52,900	56,700	60,500	26,100	28,000	29,900
Fareham	15	17	19	13,900	15,000	16,000	12,000	13,000	14,300	49	52	56	27,900	29,300	30,700	20,400	22,200	23,700
Faversham and Mid Kent	11	13	15	14,300	15,700	17,000	12,000	12,900	14,600	43	46	50	29,100	31,000	32,900	20,900	22,300	23,100
Folkestone and Hythe	16	18	21	13,600	14,700	15,800	11,000	12,500	13,600	49	53	57	25,200	26,500	27,700	18,500	19,700	21,100
Gillingham and Rainham	11	13	14	12,000	13,100	14,300	11,600	12,600	14,500	45	49	53	23,400	24,400	25,400	19,000	20,300	21,500
Gosport	13	16	18	12,200	13,200	14,100	10,800	11,700	12,800	45	49	52	24,500	25,800	27,100	19,400	20,500	21,900
Gravesham	8	10	12	14,400	15,900	17,500	11,300	14,000	15,300	40	44	47	25,700	27,000	28,300	19,600	20,900	22,500
Guildford	14	16	18	16,800	18,500	20,300	12,000	13,300	15,500	56	60	64	38,300	40,700	43,000	25,000	26,600	28,000
Hastings and Rye	11	13	15	11,400	12,400	13,500	9,990	10,900	12,800	44	47	51	21,200	22,200	23,100	17,100	18,100	18,900
Havant	13	15	17	13,600	14,800	15,900	11,500	12,600	13,100	43	47	51	23,700	24,900	26,100	17,800	19,100	20,400
Henley	16	18	21	17,000	18,400	19,900	11,700	13,100	14,700	53	56	60	40,500	42,700	45,000	23,600	25,200	27,200
Horsham	13	15	16	16,800	18,400	19,900	12,600	14,100	16,400	52	56	60	34,000	35,700	37,400	23,000	24,600	26,400
Hove	8	10	11	13,100	14,400	15,800	10,200	11,200	13,300	47	51	54	29,600	31,100	32,600	21,500	22,800	24,400
Isle of Wight	20	23	25	13,100	14,000	14,900	11,800	12,600	13,900	56	60	64	22,600	23,500	24,300	17,800	18,400	19,500
Lewes	16	18	20	14,600	16,000	17,300	11,000	12,300	13,400	41	45	49	30,600	33,700	36,700	19,100	20,000	21,800
Maidenhead	14	16	18	16,800	18,400	20,000	11,600	12,700	14,200	55	59	63	40,300	43,100	46,000	23,600	25,400	27,500
Maidstone and The Weald	11	13	15	13,700	15,000	16,200	11,400	12,600	14,300	45	49	53	29,000	30,600	32,200	20,800	22,100	24,000
Meon Valley	16	18	20	13,600	14,700	15,800	11,100	12,300	13,400	47	50	54	30,200	32,400	34,700	21,100	22,900	24,000
Mid Sussex	15	17	19	16,700	18,200	19,800	12,700	14,200	16,000	51	55	59	34,500	36,400	38,300	22,300	23,800	25,400
Milton Keynes North	12	14	16	11,700	12,900	14,100	10,500	11,800	12,800	64	68	73	27,100	28,200	29,300	20,900	22,000	23,100
Milton Keynes South	9	11	13	11,300	12,600	13,800	9,580	11,400	12,200	59	64	68	27,900	29,100	30,300	21,000	22,400	23,900
Mole Valley	16	19	21	19,500	21,300	23,200	13,400	14,800	16,000	53	56	60	44,500	47,900	51,300	24,600	26,400	29,400
New Forest East	12	14	16	15,700	17,100	18,600	12,400	14,300	16,400	45	48	52	27,700	29,100	30,500	21,000	22,400	23,200
New Forest West	16	18	21	16,200	17,600	19,000	12,000	13,600	14,800	44	47	51	27,900	29,500	31,100	19,000	20,400	21,500
Newbury	13	15	17	14,300	15,800	17,200	10,700	11,400	12,900	56	60	64	34,600	36,500	38,400	21,800	23,500	25,500
North East Hampshire	14	17	19	17,600	19,100	20,600	12,900	14,100	16,300	52	56	60	39,000	41,200	43,400	24,400	26,400	28,300
North Thanet	11	13	15	12,400	13,400	14,400	11,300	12,000	13,400	38	42	45	22,200	23,400	24,600	16,900	18,300	19,500
North West Hampshire	13	16	18	13,800	15,000	16,300	11,100	12,400	13,500	53	57	61	30,300	31,900	33,500	20,700	22,000	23,500
Oxford East	8	10	12	12,400	13,800	15,200	10,500	12,000	13,300	49	53	57	26,000	27,400	28,700	19,600	20,800	22,200
Oxford West and Abingdon	13	15	17	15,300	16,800	18,300	11,700	12,600	14,400	55	59	63	33,300	35,600	37,900	23,600	24,900	26,000
Portsmouth North	11	13	15	10,600	11,700	12,800	9,920	10,900	11,700	44	48	52	22,600	23,700	24,800	18,600	19,500	20,600
Portsmouth South	7	8	10	12,800	14,400	16,000	11,400	12,500	13,200	35	38	42	25,100	26,600	28,100	18,800	21,200	22,800
Reading East	8	10	12	14,200	15,500	16,800	12,400	13,900	15,300	55	60	64	28,700	30,200	31,600	20,900	22,300	23,700
Reading West	11	13	15	12,500	13,800	15,100	10,600	12,300	12,800	55	59	64	26,200	27,400	28,600	20,200	21,500	22,500
Reigate	13	15	16	16,800	18,400	19,900	12,300	13,400	15,800	51	55	58	38,300	40,800	43,400	24,000	25,800	27,500
Rochester and Strood	11	13	15	11,600	12,700	13,700	10,900	12,000	13,500	51	55	59	24,800	25,900	27,000	19,700	21,000	22,300
Romsey and Southampton North	12	14	16	15,800	17,400	18,900	11,700	14,600	16,600	40	44	47	32,200	34,300	36,300	21,800	23,200	25,000
Runnymede and Weybridge	13	15	17	17,400	19,000	20,700	13,600	14,400	15,700	53	57	61	41,700	44,300	46,900	24,700	26,300	28,200
Sevenoaks	13	15	16	15,900	17,500	19,000	12,100	14,900	16,400	47	51	54	43,900	47,300	50,700	24,100	25,600	26,700
Sittingbourne and Sheppey	9	11	13	12,300	13,600	14,900	10,500	12,000	13,200	48	52	55	24,200	25,400	26,500	19,600	20,700	21,600
Slough	6	8	10	10,500	11,800	13,000	10,400	11,700	12,400	58	62	67	24,900	26,000	27,000	20,400	21,300	22,400
South Thanet	11	13	14	13,600	14,900	16,200	11,200	12,000	13,600	38	42	45	23,400	24,700	26,000	16,500	17,800	18,700
South West Surrey	14	16	18	19,400	21,100	22,800	13,600	15,800	17,900	52	55	59	45,600	48,600	51,600	26,300	28,100	29,800
Southampton, Itchen	6	8	9	10,100	11,200	12,400	9,800	11,800	12,400	44	48	52	21,500	22,500	23,500	18,000	18,900	20,400
Southampton, Test	6	7	9	10,600	12,300	14,000	9,000	11,400	13,500	42	45	49	23,300	24,500	25,600	18,600	19,800	21,000
Spelthorne	14	16	19	14,000	15,100	16,300	10,800	12,800	14,100	52	56	60	29,700	31,100	32,600	22,300	23,500	24,900
Surrey Heath	14	16	18	16,100	17,500	19,000	12,500	14,700	16,000	57	61	65	34,000	35,700	37,400	23,000	24,500	26,000
Tonbridge and Malling	11	13	14	16,700	19,000	21,400	11,200	13,600	15,500	47	50	54	37,100	39,600	42,100	21,900	23,400	25,800
Tunbridge Wells	11	13	15	16,800	18,500	20,100	12,100	14,400	16,300	48	52	56	38,000	40,700	43,400	22,600	24,000	25,200
Wantage	15	17	19	14,400	15,800	17,100	10,900	12,400	14,300	58	62	66	32,100	33,700	35,400	23,100	24,600	26,400
Wealden	15	17	20	15,900	18,900	21,900	11,800	12,900	14,300	49	53	56	36,400	39,000	41,700	21,500	23,000	24,500
Winchester	15	17	19	16,600	18,300	19,900	12,100	15,000	16,100	49	53	56	36,800	38,900	41,000	24,700	26,100	27,400
Windsor	12	14	16	16,600	18,300	20,000	12,400	13,800	15,800	50	54	58	43,300	46,600	49,800	24,500	26,700	28,900
Witney	14	16	18	14,500	15,700	16,900	12,200	12,800	14,600	53	57	61	30,500	33,000	35,500	20,900	22,700	24,500
Woking	12	14	16	16,600	18,300	19,900	11,600	13,300	14,400	57	61	65	37,000	39,000	41,100	23,800	25,600	26,700
Wokingham	11	12	14	16,800	18,700	20,700	12,600	14,400	16,800	53	57	61	35,100	36,900	38,600	24,900	26,600	28,200
Worthing West	17	20	22	14,800	15,900	17,000	12,400	13,500	14,800	48	52	57	24,800	26,000	27,300	18,700	19,800	21,100
Wycombe	8	10	12	14,500	16,300	18,100	11,200	12,300	13,800	46	49	53	32,500	34,300	36,100	22,700	24,200	25,300

3.15a

continued

Income and tax by Parliamentary Constituency, 2011-12 - Confidence Intervals

Taxpayers only

Region

Numbers: thousands; Amounts: £ million; Means and Medians: £

	Total tax											
	No. of individuals			Mean			Median			Amount		
	Lower 95% CI	Central Estimate	Upper 95% CI	Lower 95% CI	Central Estimate	Upper 95% CI	Lower 95% CI	Central Estimate	Upper 95% CI	Lower 95% CI	Central Estimate	Upper 95% CI
South East	4,450	4,490	4,520	6,280	6,350	6,430	2,680	2,710	2,730	28,200	28,500	28,800
Aldershot	52	56	60	3,750	4,040	4,330	2,470	2,690	2,940	206	227	249
Arundel and South Downs	52	56	60	6,380	7,020	7,650	2,360	2,680	2,900	355	390	426
Ashford	55	59	64	4,560	5,040	5,520	2,000	2,320	2,530	268	299	329
Aylesbury	55	59	63	5,300	5,890	6,470	2,700	2,880	3,190	309	346	382
Banbury	58	63	67	4,610	5,040	5,480	2,360	2,610	2,780	287	316	345
Basingstoke	54	58	63	4,400	4,750	5,100	2,530	2,780	3,010	253	277	302
Beaconsfield	55	59	63	10,700	12,300	13,800	3,110	3,470	3,760	633	720	807
Bexhill and Battle	45	49	53	4,970	5,630	6,290	1,910	2,180	2,420	244	277	310
Bognor Regis and Littlehampton	46	49	53	2,810	3,050	3,300	1,640	1,800	1,990	136	151	166
Bracknell	53	57	61	5,290	5,780	6,270	2,650	2,930	3,210	297	328	359
Brighton, Kemptown	41	44	48	3,080	3,360	3,650	1,710	1,940	2,220	134	149	164
Brighton, Pavilion	45	49	53	4,480	4,890	5,300	2,370	2,690	2,990	215	239	263
Buckingham	52	56	60	7,660	8,780	9,890	2,870	3,310	3,550	427	490	552
Canterbury	47	51	54	4,360	4,780	5,190	2,210	2,440	2,690	217	241	265
Chatham and Aylesford	46	50	54	3,380	3,670	3,950	2,240	2,450	2,680	164	183	202
Chesham and Amersham	50	54	58	11,400	12,700	14,000	3,500	3,990	4,290	616	682	748
Chichester	52	56	60	5,780	6,590	7,400	2,270	2,540	2,770	322	367	413
Crawley	53	57	61	3,640	3,930	4,210	2,310	2,510	2,780	204	224	244
Dartford	47	51	55	4,460	4,880	5,300	2,440	2,800	3,110	225	250	276
Dover	42	46	49	2,620	3,410	4,210	1,680	1,870	2,090	118	155	192
East Hampshire	50	54	58	6,220	6,780	7,340	2,570	2,820	3,140	334	366	397
East Surrey	53	57	61	8,040	9,070	10,100	2,940	3,290	3,570	456	514	572
East Worthing and Shoreham	45	49	53	3,290	3,700	4,100	1,870	2,110	2,310	160	182	204
Eastbourne	48	52	56	2,930	3,200	3,470	1,680	1,810	2,050	150	167	184
Eastleigh	50	54	58	4,050	4,460	4,880	2,260	2,520	2,790	216	242	267
Epsom and Ewell	53	56	60	7,410	8,120	8,820	3,030	3,310	3,710	416	458	499
Esher and Walton	56	60	64	14,100	15,700	17,300	3,330	3,720	4,070	851	939	1,030
Fareham	49	52	56	4,480	4,910	5,330	2,420	2,600	2,990	232	257	283
Faversham and Mid Kent	43	46	50	4,950	5,670	6,390	2,360	2,730	2,960	229	263	298
Folkestone and Hythe	49	53	57	3,810	4,170	4,530	1,980	2,240	2,520	200	222	243
Gillingham and Rainham	45	49	53	3,240	3,500	3,760	2,150	2,390	2,590	155	171	188
Gosport	45	49	52	3,470	3,850	4,230	2,120	2,340	2,570	165	187	209
Gravesham	40	44	47	3,860	4,230	4,590	2,260	2,490	2,750	166	185	204
Guildford	56	60	64	7,940	8,850	9,750	3,150	3,560	3,840	474	528	582
Hastings and Rye	44	47	51	2,700	2,920	3,140	1,680	1,870	2,060	125	138	152
Havant	43	47	51	3,300	3,610	3,920	1,850	2,070	2,290	152	169	187
Henley	53	56	60	8,960	9,800	10,600	2,840	3,170	3,420	506	553	599
Horsham	52	56	60	6,430	7,000	7,580	2,840	3,210	3,490	358	392	427
Hove	47	51	54	5,020	5,430	5,850	2,600	2,850	3,100	250	275	299
Isle of Wight	56	60	64	3,010	3,240	3,470	1,800	1,980	2,150	178	195	211
Lewes	41	45	49	5,550	6,810	8,070	1,990	2,190	2,460	250	307	363
Maidenhead	55	59	63	8,890	10,000	11,200	3,050	3,350	3,600	525	590	655
Maidstone and The Weald	45	49	53	4,950	5,480	6,000	2,460	2,740	3,110	241	268	296
Meon Valley	47	50	54	5,150	6,050	6,950	2,370	2,680	3,010	259	305	351
Mid Sussex	51	55	59	6,820	7,480	8,130	2,570	2,930	3,320	374	411	448
Milton Keynes North	64	68	73	4,250	4,570	4,880	2,510	2,740	2,960	285	311	337
Milton Keynes South	59	64	68	4,490	4,830	5,170	2,550	2,810	3,030	282	308	333
Mole Valley	53	56	60	10,300	11,700	13,200	3,000	3,290	3,810	584	662	740
New Forest East	45	48	52	4,320	4,760	5,200	2,420	2,640	2,860	205	229	253
New Forest West	44	47	51	4,560	5,030	5,500	1,920	2,220	2,420	214	238	261
Newbury	56	60	64	6,800	7,490	8,190	2,610	2,970	3,350	407	449	491
North East Hampshire	52	56	60	8,370	9,200	10,000	3,020	3,360	3,750	470	517	564
North Thanet	38	42	45	2,930	3,240	3,550	1,670	1,900	2,180	120	136	151
North West Hampshire	53	57	61	5,390	5,970	6,540	2,400	2,680	2,970	304	339	373
Oxford East	49	53	57	4,010	4,410	4,800	2,310	2,530	2,790	210	234	257
Oxford West and Abingdon	55	59	63	6,250	7,220	8,180	2,890	3,120	3,430	367	424	482
Portsmouth North	44	48	52	2,980	3,260	3,530	2,020	2,200	2,410	140	156	173
Portsmouth South	35	38	42	3,750	4,170	4,590	2,110	2,550	2,850	140	159	178
Reading East	55	60	64	4,870	5,370	5,870	2,490	2,750	3,060	288	321	353
Reading West	55	59	64	4,050	4,380	4,710	2,370	2,560	2,800	236	260	283
Reigate	51	55	58	7,990	8,970	9,940	3,020	3,310	3,700	436	490	544
Rochester and Strood	51	55	59	3,540	3,820	4,090	2,230	2,530	2,750	190	209	228
Romsey and Southampton North	40	44	47	5,860	6,620	7,380	2,560	2,910	3,160	254	288	323
Runnymede and Weybridge	53	57	61	9,610	10,700	11,800	3,230	3,470	3,710	553	612	672
Sevenoaks	47	51	54	10,500	11,900	13,200	2,950	3,290	3,590	537	604	670
Sittingbourne and Sheppey	48	52	55	3,470	3,780	4,080	2,170	2,420	2,640	175	195	214
Slough	58	62	67	3,640	3,900	4,170	2,450	2,680	2,910	222	244	265
South Thanet	38	42	45	3,410	3,800	4,200	1,720	1,860	2,050	140	158	176
South West Surrey	52	55	59	10,800	12,000	13,200	3,350	3,680	4,020	600	665	730
Southampton, Itchen	44	48	52	2,740	2,970	3,210	2,040	2,170	2,370	127	142	157
Southampton, Test	42	45	49	3,240	3,550	3,860	2,060	2,340	2,570	144	162	179
Spelthorne	52	56	60	4,930	5,380	5,830	2,730	2,980	3,260	274	302	331
Surrey Heath	57	61	65	6,420	7,000	7,570	2,790	3,070	3,410	388	424	461
Tonbridge and Malling	47	50	54	7,810	8,760	9,700	2,560	2,950	3,240	393	440	487
Tunbridge Wells	48	52	56	8,300	9,380	10,500	2,700	3,040	3,280	433	488	543
Wantage	58	62	66	5,790	6,380	6,970	2,910	3,190	3,440	356	395	434
Wealden	49	53	56	7,770	8,780	9,790	2,510	2,760	3,100	409	462	514
Winchester	49	53	56	7,230	7,950	8,680	3,150	3,360	3,580	379	420	460
Windsor	50	54	58	10,100	11,500	12,900	3,080	3,480	3,810	550	622	694
Witney	53	57	61	5,320	6,400	7,470	2,320	2,630	2,960	302	363	425
Woking	57	61	65	7,720	8,460	9,190	3,010	3,260	3,590	467	512	557
Wokingham	53	57	61	6,760	7,370	7,990	3,090	3,490	3,740	382	419	457
Worthing West	48	52	57	3,640	4,000	4,360	1,990	2,150	2,390	188	210	231
Wycombe	46	49	53	6,080	6,720	7,370	2,840	3,050	3,360	299	332	365

3.15a

continued
Region

Income and tax by Parliamentary Constituency, 2011-12 - Confidence Intervals

Taxpayers only

Parliamentary Constituency	Self employment income									Employment income								
	No. of individuals			Mean			Median			No. of individuals			Mean			Median		
	Lower 95% CI	Central Estimate	Upper 95% CI	Lower 95% CI	Central Estimate	Upper 95% CI	Lower 95% CI	Central Estimate	Upper 95% CI	Lower 95% CI	Central Estimate	Upper 95% CI	Lower 95% CI	Central Estimate	Upper 95% CI	Lower 95% CI	Central Estimate	Upper 95% CI
South West	359	367	375	16,300	16,700	17,100	9,890	10,200	10,500	1,970	1,990	2,020	23,200	23,400	23,600	18,100	18,300	18,500
Bath	5	6	7	16,600	20,100	23,700	7,150	10,500	12,100	30	33	36	24,300	25,900	27,500	17,700	19,300	21,000
Bournemouth East	5	6	7	11,600	13,600	15,600	8,420	9,670	12,200	38	41	45	22,100	23,500	24,900	16,700	18,100	19,600
Bournemouth West	4	5	6	14,100	17,000	19,900	9,020	11,600	14,000	29	32	36	21,000	22,300	23,600	16,700	18,900	20,500
Bridgwater and West Somerset	8	9	10	12,100	15,300	18,500	6,900	8,880	10,400	33	37	40	19,400	20,500	21,700	16,400	17,400	18,400
Bristol East	4	5	6	11,900	14,100	16,300	9,080	11,400	15,100	36	40	43	21,400	22,500	23,600	18,700	20,200	21,100
Bristol North West	5	5	6	17,700	22,100	26,600	9,410	11,700	13,800	38	41	45	24,100	25,500	27,000	17,900	19,100	20,400
Bristol South	4	5	6	11,200	13,600	16,000	8,080	10,300	13,200	41	45	48	20,800	21,900	22,900	17,600	18,900	19,800
Bristol West	7	8	9	19,400	23,800	28,300	7,480	8,310	11,600	46	50	54	25,500	26,900	28,200	19,400	20,500	21,500
Camborne and Redruth	5	6	7	13,900	16,300	18,700	9,740	13,000	14,600	25	28	31	16,400	17,500	18,600	13,900	15,400	16,400
Central Devon	9	11	12	13,700	16,500	19,200	7,410	8,540	9,470	30	33	36	21,200	22,900	24,700	15,900	17,400	19,400
Cheltenham	6	7	8	13,900	16,500	19,200	8,310	10,700	12,800	37	40	44	24,800	26,400	28,000	17,200	18,600	20,300
Chippenham	4	5	6	13,800	17,200	20,600	8,680	10,600	12,500	37	41	44	22,800	24,100	25,400	17,100	19,000	20,300
Christchurch	3	4	5	14,200	18,100	21,900	5,820	9,120	11,200	24	26	29	22,900	24,600	26,200	17,400	19,100	20,700
Devizes	7	8	9	17,300	21,100	25,000	9,670	11,500	14,000	38	42	45	26,800	28,400	30,000	20,800	22,400	23,600
East Devon	6	7	8	13,500	16,400	19,300	8,210	10,300	12,100	30	33	37	20,800	22,100	23,300	17,000	18,500	19,300
Exeter	5	6	7	14,400	17,200	19,900	9,330	10,700	12,400	35	39	42	19,600	20,700	21,900	15,500	16,400	17,800
Filton and Bradley Stoke	3	4	5	11,500	15,700	19,900	4,430	8,510	12,400	39	43	46	24,800	26,100	27,500	20,400	21,800	23,100
Forest of Dean	6	7	8	12,000	14,500	17,000	7,820	9,670	11,600	31	35	38	20,700	22,200	23,800	15,300	17,200	19,400
Gloucester	5	6	6	13,800	16,200	18,700	9,220	12,500	14,500	42	46	50	20,300	21,400	22,400	17,000	18,400	19,300
Kingswood	3	4	5	10,400	12,700	15,000	8,020	9,000	11,200	33	36	40	22,400	23,900	25,300	19,100	20,000	21,100
Mid Dorset and North Poole	5	6	7	13,800	16,500	19,200	8,270	10,200	12,600	31	35	38	22,400	23,900	25,400	17,700	19,500	20,300
Newton Abbot	5	6	7	13,800	16,400	19,100	8,380	10,500	13,100	27	30	33	20,200	21,600	23,000	15,600	17,300	19,000
North Cornwall	7	8	10	13,000	14,900	16,900	8,690	9,710	12,500	21	24	27	18,100	19,500	20,900	15,000	15,700	17,500
North Devon	7	8	9	11,900	13,900	15,900	7,930	9,410	11,200	26	29	32	19,000	20,400	21,800	15,000	16,900	17,800
North Dorset	7	8	10	14,300	16,700	19,100	7,620	9,970	13,000	32	35	38	22,900	24,400	26,000	16,900	17,700	19,000
North East Somerset	6	7	8	15,500	19,000	22,500	8,120	10,500	12,200	33	36	40	24,200	27,000	29,800	17,500	18,500	19,800
North Somerset	5	6	7	17,500	23,000	28,500	8,000	9,960	11,800	37	40	43	27,600	29,600	31,600	20,400	22,300	24,500
North Swindon	4	5	6	10,500	12,600	14,700	7,180	9,890	12,600	46	50	54	23,700	24,900	26,100	18,900	20,400	21,800
North Wiltshire	5	6	7	14,500	20,000	25,600	8,000	11,900	13,300	31	34	37	27,600	29,400	31,200	19,900	21,700	23,000
Plymouth, Moor View	3	4	4	11,100	13,800	16,500	8,200	9,670	10,800	28	32	35	18,700	19,800	21,000	15,900	17,000	17,800
Plymouth, Sutton and Devonport	4	5	6	12,600	16,500	20,300	7,750	9,160	11,200	33	36	40	19,800	20,900	22,000	16,900	17,800	18,800
Poole	5	6	7	13,200	16,400	19,700	6,530	8,580	11,200	37	40	44	21,600	22,900	24,300	16,800	18,000	19,300
Salisbury	6	7	8	15,600	18,500	21,300	8,780	11,300	13,400	35	39	42	23,200	24,600	26,100	17,600	18,600	20,100
Somerton and Frome	7	8	10	12,900	15,400	18,000	6,640	8,000	9,660	35	38	42	22,100	23,600	25,200	15,300	16,700	18,100
South Dorset	5	6	7	11,500	14,900	18,300	8,440	10,500	12,100	30	33	36	19,700	21,200	22,700	15,400	16,700	18,400
South East Cornwall	6	7	8	11,200	13,300	15,400	7,760	9,320	11,200	28	31	34	19,700	21,000	22,300	15,400	17,000	18,100
South Swindon	3	4	5	11,600	14,200	16,700	8,290	11,400	14,500	43	47	50	23,000	24,300	25,600	17,500	18,900	19,900
South West Devon	5	7	8	12,200	14,500	16,700	7,990	9,650	11,400	33	36	40	22,600	24,100	25,500	17,900	19,700	21,400
South West Wiltshire	6	7	8	12,800	15,400	17,900	7,860	10,800	13,100	36	40	43	21,000	22,300	23,600	16,200	17,400	18,900
St Austell and Newquay	5	6	8	12,900	15,200	17,600	9,100	11,000	12,200	30	34	37	18,000	19,000	20,000	15,800	16,700	18,000
St Ives	8	9	10	12,500	14,600	16,600	8,280	9,210	10,300	24	27	30	18,300	19,500	20,800	14,100	15,800	17,000
Stroud	7	8	9	16,700	21,900	27,000	9,640	11,000	14,300	33	37	40	24,700	27,400	30,000	18,600	20,200	22,000
Taunton Deane	7	8	10	14,500	17,000	19,400	9,000	10,800	12,300	39	43	46	21,300	22,600	23,900	17,100	18,400	19,500
Tewkesbury	5	6	7	12,700	16,300	19,900	7,890	9,130	11,300	35	39	42	23,500	24,900	26,300	17,600	19,400	21,200
The Cotswolds	9	10	12	18,600	22,400	26,200	8,940	10,100	11,800	34	37	40	28,000	30,100	32,300	17,200	18,700	20,000
Thornbury and Yate	5	5	6	17,000	21,000	25,000	9,240	11,800	14,300	33	37	40	24,600	26,200	27,900	18,700	20,200	21,400
Tiverton and Honiton	7	8	9	13,500	15,700	17,900	9,000	10,700	12,100	32	35	38	19,700	21,700	23,600	15,300	16,700	17,800
Torbay	5	6	7	13,100	15,200	17,300	9,170	11,300	13,200	30	33	36	17,700	19,000	20,200	14,600	15,500	16,900
Torridge and West Devon	8	10	11	13,200	15,200	17,200	8,100	10,200	11,800	30	33	36	18,400	19,600	20,800	14,900	16,100	17,300
Totnes	6	7	9	12,600	15,000	17,400	8,130	9,670	11,100	22	25	28	19,100	20,500	22,000	14,700	15,700	16,800
Truro and Falmouth	6	7	8	14,800	17,400	20,000	8,690	10,800	13,100	25	28	31	20,000	21,500	23,000	15,200	16,300	17,900
Wells	7	9	10	13,900	16,300	18,600	9,690	11,200	12,600	30	34	37	20,900	22,500	24,000	15,400	17,300	18,400
West Dorset	7	8	9	13,900	16,200	18,500	7,230	9,290	11,900	29	32	35	20,800	22,200	23,700	16,000	17,100	18,600
Weston-Super-Mare	5	6	8	11,400	13,600	15,800	8,550	10,200	12,200	33	36	40	21,200	22,600	24,000	17,500	18,800	19,800
Yeovil	6	7	8	12,300	14,200	16,200	8,810	11,100	12,900	37	40	44	20,400	21,600	22,700	16,600	17,800	19,300

3.15a

continued

Region

Income and tax by Parliamentary Constituency, 2011-12 - Confidence Intervals

Taxpayers only

	Pension income									Total income								
	No. of individuals			Mean			Median			No. of individuals			Mean			Median		
	Lower 95% CI	Central Estimat	Upper 95% CI	Lower 95% CI	Central Estimate	Upper 95% CI	Lower 95% CI	Central Estimate	Upper 95% CI	Lower 95% CI	Central Estimate	Upper 95% CI	Lower 95% CI	Central Estimate	Upper 95% CI	Lower 95% CI	Central Estimate	Upper 95% CI
South West	787	802	818	14,200	14,400	14,600	11,900	12,100	12,300	2,680	2,700	2,730	25,900	26,100	26,300	19,400	19,600	19,700
Bath	10	12	14	14,200	15,600	17,000	11,300	13,300	13,900	40	44	48	28,300	30,000	31,600	19,500	21,200	22,600
Bournemouth East	9	11	13	13,100	14,400	15,800	10,700	12,800	14,700	48	52	56	23,800	25,100	26,300	17,700	18,900	20,000
Bournemouth West	9	11	13	10,900	12,100	13,300	9,080	10,400	11,200	39	43	46	22,900	24,000	25,100	17,500	19,400	20,500
Bridgwater and West Somerset	16	18	21	12,800	13,800	14,700	11,000	11,800	12,700	49	53	57	22,200	23,300	24,300	17,400	18,400	19,300
Bristol East	8	10	12	10,600	11,700	12,800	10,500	11,700	12,600	46	50	54	22,000	23,000	24,000	18,700	19,800	20,600
Bristol North West	11	13	15	14,100	15,500	16,800	11,600	12,800	14,000	49	53	56	27,300	28,700	30,000	19,600	20,700	22,000
Bristol South	8	10	11	10,800	11,800	12,700	10,500	11,900	12,600	49	53	58	21,800	22,700	23,700	18,000	18,900	19,800
Bristol West	5	7	8	13,600	15,500	17,500	8,960	11,200	14,200	54	58	62	29,300	30,700	32,100	21,200	22,100	23,100
Camborne and Redruth	9	11	13	10,700	11,900	13,100	8,900	11,100	12,000	34	38	41	19,700	20,600	21,500	16,200	17,100	18,500
Central Devon	12	14	16	13,600	14,900	16,200	10,800	12,700	14,100	43	46	50	26,200	27,700	29,300	19,200	20,500	21,500
Cheltenham	13	16	18	13,600	14,900	16,300	11,200	12,300	14,000	50	54	58	27,300	28,700	30,200	18,700	19,900	21,600
Chippenham	14	16	18	13,000	14,100	15,200	10,700	12,100	13,300	48	52	56	25,700	26,900	28,100	19,100	20,400	22,300
Christchurch	16	19	21	15,400	16,500	17,600	13,000	13,900	14,900	39	42	46	25,800	27,100	28,400	19,000	20,300	21,700
Devizes	12	14	16	14,500	16,000	17,500	10,900	12,600	13,500	51	54	58	30,600	32,200	33,700	22,500	23,600	24,900
East Devon	18	20	23	14,300	15,500	16,600	11,600	12,500	14,100	48	52	55	24,300	25,400	26,500	19,000	19,600	20,600
Exeter	10	12	14	12,100	13,200	14,400	11,300	11,600	13,000	46	50	54	21,700	22,800	23,800	16,700	17,700	18,800
Filton and Bradley Stoke	11	13	15	12,500	13,900	15,200	10,800	11,400	13,000	48	52	56	26,500	27,700	29,000	21,300	22,600	23,500
Forest of Dean	12	15	17	11,900	13,000	14,100	11,000	11,900	12,500	43	47	51	23,000	24,300	25,600	17,000	18,800	19,900
Gloucester	10	12	15	11,200	12,300	13,300	10,500	11,300	11,700	52	57	61	21,400	22,300	23,300	17,600	18,500	19,300
Kingswood	9	11	13	12,200	13,300	14,300	11,500	13,000	13,900	42	46	49	23,400	24,600	25,900	18,700	19,400	20,500
Mid Dorset and North Poole	14	16	18	13,600	14,700	15,800	11,700	13,000	14,300	44	48	52	25,400	26,600	27,800	19,800	20,800	21,800
Newton Abbot	12	14	16	12,500	13,700	14,900	11,000	11,900	13,100	39	42	46	22,700	23,800	24,900	17,800	19,000	19,900
North Cornwall	12	14	16	13,000	14,100	15,200	11,200	12,000	13,700	35	38	42	22,000	23,100	24,200	17,000	17,900	19,100
North Devon	12	14	16	13,200	14,400	15,700	10,500	12,000	13,200	39	42	46	22,500	23,600	24,800	17,300	18,200	19,700
North Dorset	13	15	17	14,100	15,300	16,600	11,300	12,700	13,800	45	49	53	26,800	28,100	29,500	18,300	19,700	21,000
North East Somerset	13	15	17	14,500	15,800	17,100	12,000	13,900	15,100	46	50	54	28,400	30,700	32,900	19,700	21,100	22,000
North Somerset	15	17	19	16,100	17,500	19,000	13,900	15,100	16,700	51	55	58	31,200	33,300	35,400	22,100	23,700	25,500
North Swindon	11	13	16	9,570	10,500	11,500	8,770	10,500	11,600	55	60	64	24,500	25,600	26,700	19,500	20,700	22,000
North Wiltshire	12	14	16	14,700	16,100	17,500	11,900	12,700	14,000	43	46	50	31,200	32,900	34,600	22,200	23,600	25,100
Plymouth, Moor View	10	12	14	10,600	11,500	12,400	9,260	11,000	11,600	38	41	45	19,800	20,700	21,700	16,400	17,100	17,800
Plymouth, Sutton and Devonport	9	10	12	10,100	11,000	12,000	9,270	10,700	11,200	41	45	49	21,200	22,200	23,300	17,200	17,800	18,800
Poole	15	17	20	13,700	14,900	16,200	10,400	11,100	12,300	50	54	58	25,800	27,000	28,300	18,400	19,800	21,000
Salisbury	13	15	17	15,000	16,500	18,000	12,000	13,100	14,300	47	51	55	27,500	29,100	30,700	20,100	21,400	22,600
Somerton and Frome	15	18	20	13,400	14,600	15,700	10,800	11,700	12,600	49	53	57	26,300	27,700	29,000	18,600	19,600	21,000
South Dorset	14	16	18	13,300	14,400	15,500	11,000	12,400	13,800	43	46	50	22,700	24,000	25,200	17,800	18,500	19,700
South East Cornwall	13	15	17	13,100	14,100	15,200	11,300	12,500	13,300	40	44	47	22,500	23,600	24,700	17,200	18,300	19,600
South Swindon	10	12	14	11,600	12,900	14,100	9,840	11,100	12,200	52	56	60	24,500	25,600	26,800	18,600	19,500	20,600
South West Devon	16	18	20	13,200	14,200	15,200	11,300	12,700	13,800	48	52	56	24,100	25,300	26,400	18,800	19,900	21,200
South West Wiltshire	14	16	19	12,600	13,900	15,100	10,200	11,000	11,800	49	53	57	24,000	25,500	27,000	17,800	18,900	19,900
St Austell and Newquay	12	15	17	11,700	12,700	13,700	10,600	11,500	12,200	44	48	52	19,800	20,700	21,600	15,700	16,800	18,100
St Ives	12	14	16	11,400	12,400	13,500	8,940	10,800	11,900	37	41	44	21,700	22,800	23,900	16,400	17,600	18,500
Stroud	13	16	18	14,300	15,500	16,700	11,900	13,200	14,000	47	51	55	29,400	31,600	33,900	21,200	22,600	24,300
Taunton Deane	16	18	21	12,900	14,000	15,100	10,500	11,300	12,900	54	58	62	24,300	25,400	26,500	18,500	19,500	20,100
Tewkesbury	13	15	18	13,400	14,400	15,500	11,500	12,400	14,100	48	52	56	25,700	26,900	28,200	18,900	20,100	21,700
The Cotswolds	15	17	19	17,900	19,600	21,200	12,700	13,900	15,000	50	54	57	34,000	35,900	37,900	21,300	23,400	25,200
Thornbury and Yate	12	15	17	13,600	14,700	15,800	11,200	12,100	12,700	46	49	53	26,900	28,400	29,900	19,500	20,500	21,700
Tiverton and Honiton	16	18	21	13,500	14,700	15,900	10,600	11,900	13,000	48	52	55	23,100	24,600	26,100	17,200	18,200	19,400
Torbay	11	13	15	12,100	13,300	14,500	10,800	11,900	13,000	42	46	50	20,100	21,200	22,200	15,700	16,400	17,400
Torridge and West Devon	14	16	18	13,100	14,200	15,300	11,500	12,900	14,000	44	48	52	22,300	23,300	24,200	17,300	18,600	19,400
Totnes	13	15	17	14,100	15,400	16,600	11,100	13,500	14,900	38	41	44	23,300	24,600	25,800	16,800	17,800	19,000
Truro and Falmouth	11	13	15	12,900	14,100	15,300	10,400	11,400	12,700	38	41	45	23,500	24,800	26,000	17,000	18,200	19,500
Wells	16	18	20	13,500	14,600	15,700	10,700	12,100	13,000	46	50	54	25,000	26,200	27,500	18,000	19,100	20,200
West Dorset	18	20	22	15,300	16,500	17,600	12,200	13,600	14,400	46	49	53	25,800	27,000	28,200	19,000	20,400	22,000
Weston-Super-Mare	13	15	17	12,400	13,400	14,400	10,900	12,200	13,400	46	50	54	23,200	24,900	26,600	17,900	19,000	20,000
Yeovil	14	16	19	13,500	14,700	15,900	10,900	12,500	13,800	50	54	58	23,400	24,500	25,600	17,900	19,200	20,200

3.15a

continued

Income and tax by Parliamentary Constituency, 2011-12 - Confidence Intervals

Taxpayers only

Region

Numbers: thousands; Amounts: £ million; Means and Medians: £

	Total tax											
	No. of individuals			Mean			Median			Amount		
	Lower 95% CI	Central Estimate	Upper 95% CI	Lower 95% CI	Central Estimate	Upper 95% CI	Lower 95% CI	Central Estimate	Upper 95% CI	Lower 95% CI	Central Estimate	Upper 95% CI
South West	2,680	2,700	2,730	4,000	4,050	4,110	2,160	2,190	2,220	10,800	11,000	11,100
Bath	40	44	48	4,710	5,230	5,760	2,210	2,520	2,840	206	230	255
Bournemouth East	48	52	56	3,400	3,780	4,160	1,920	2,100	2,340	176	198	220
Bournemouth West	39	43	46	3,130	3,420	3,710	1,870	2,110	2,460	131	146	161
Bridgwater and West Somerset	49	53	57	2,940	3,240	3,530	1,760	2,010	2,180	155	173	190
Bristol East	46	50	54	2,810	3,040	3,260	2,090	2,280	2,500	136	152	167
Bristol North West	49	53	56	4,410	4,810	5,210	2,220	2,410	2,640	229	253	276
Bristol South	49	53	58	2,810	3,040	3,260	1,950	2,100	2,310	147	162	178
Bristol West	54	58	62	4,960	5,400	5,840	2,520	2,690	2,910	287	315	343
Camborne and Redruth	34	38	41	2,330	2,550	2,760	1,560	1,750	1,880	86	96	106
Central Devon	43	46	50	3,930	4,430	4,930	2,020	2,260	2,550	181	206	231
Cheltenham	50	54	58	4,500	4,940	5,380	2,010	2,310	2,520	241	266	292
Chippenham	48	52	56	3,860	4,190	4,510	2,100	2,330	2,650	198	219	239
Christchurch	39	42	46	3,840	4,200	4,570	1,940	2,180	2,510	160	178	195
Devizes	51	54	58	5,320	5,820	6,330	2,790	2,960	3,270	287	317	346
East Devon	48	52	55	3,430	3,730	4,030	1,970	2,180	2,360	174	192	210
Exeter	46	50	54	2,890	3,150	3,410	1,680	1,870	2,060	141	157	173
Filton and Bradley Stoke	48	52	56	3,940	4,280	4,620	2,520	2,770	3,030	202	224	247
Forest of Dean	43	47	51	3,160	3,590	4,020	1,740	2,030	2,290	146	168	190
Gloucester	52	57	61	2,720	2,950	3,170	1,810	2,060	2,220	151	167	183
Kingswood	42	46	49	3,250	3,610	3,960	2,040	2,240	2,470	145	164	184
Mid Dorset and North Poole	44	48	52	3,680	4,020	4,350	2,260	2,450	2,630	173	192	212
Newton Abbot	39	42	46	3,040	3,320	3,600	1,760	2,000	2,260	127	141	155
North Cornwall	35	38	42	2,810	3,070	3,340	1,650	1,900	2,060	105	118	130
North Devon	39	42	46	2,990	3,310	3,630	1,700	1,910	2,110	124	140	155
North Dorset	45	49	53	4,280	4,690	5,100	2,010	2,170	2,390	208	230	252
North East Somerset	46	50	54	4,830	5,710	6,600	2,140	2,390	2,600	242	287	332
North Somerset	51	55	58	5,470	6,200	6,940	2,640	2,990	3,240	296	338	381
North Swindon	55	60	64	3,520	3,800	4,080	2,250	2,480	2,720	205	226	247
North Wiltshire	43	46	50	5,460	6,000	6,540	2,610	2,870	3,240	249	277	305
Plymouth, Moor View	38	41	45	2,320	2,530	2,740	1,510	1,780	1,910	93	104	116
Plymouth, Sutton and Devonport	41	45	49	2,680	2,930	3,180	1,740	1,920	2,040	118	133	147
Poole	50	54	58	3,950	4,310	4,680	1,990	2,170	2,420	211	233	254
Salisbury	47	51	55	4,380	4,890	5,390	2,230	2,480	2,820	220	248	276
Somerton and Frome	49	53	57	4,170	4,590	5,020	1,880	2,120	2,390	220	244	268
South Dorset	43	46	50	2,970	3,310	3,660	1,710	2,010	2,170	135	153	172
South East Cornwall	40	44	47	3,030	3,320	3,600	1,770	1,960	2,200	129	144	159
South Swindon	52	56	60	3,570	3,880	4,190	2,000	2,250	2,450	196	217	237
South West Devon	48	52	56	3,310	3,600	3,900	1,940	2,220	2,530	169	188	206
South West Wiltshire	49	53	57	3,530	4,080	4,630	1,820	2,080	2,280	185	216	246
St Austell and Newquay	44	48	52	2,400	2,620	2,840	1,500	1,710	1,940	112	124	137
St Ives	37	41	44	2,870	3,160	3,460	1,550	1,740	2,000	115	129	143
Stroud	47	51	55	4,970	5,580	6,200	2,410	2,750	3,010	251	284	317
Taunton Deane	54	58	62	3,440	3,720	4,000	2,000	2,180	2,300	197	216	236
Tewkesbury	48	52	56	3,880	4,240	4,600	2,010	2,280	2,540	198	220	242
The Cotswolds	50	54	57	6,580	7,310	8,040	2,470	2,700	3,130	353	392	431
Thornbury and Yate	46	49	53	4,190	4,660	5,120	2,200	2,400	2,600	205	230	255
Tiverton and Honiton	48	52	55	3,180	3,690	4,210	1,720	1,920	2,110	163	190	218
Torbay	42	46	50	2,510	2,770	3,030	1,420	1,590	1,790	114	128	142
Torridge and West Devon	44	48	52	2,940	3,190	3,440	1,740	1,920	2,160	138	153	168
Totnes	38	41	44	3,260	3,590	3,920	1,560	1,740	1,960	132	147	163
Truro and Falmouth	38	41	45	3,360	3,740	4,130	1,670	1,890	2,190	137	154	171
Wells	46	50	54	3,700	4,080	4,450	1,860	2,050	2,230	182	203	224
West Dorset	46	49	53	3,750	4,070	4,400	1,920	2,190	2,460	182	201	219
Weston-Super-Mare	46	50	54	3,130	3,780	4,430	1,970	2,110	2,350	154	188	221
Yeovil	50	54	58	3,240	3,570	3,900	1,900	2,070	2,310	173	194	214

3.15a

continued
Region

Income and tax by Parliamentary Constituency, 2011-12 - Confidence Intervals

Taxpayers only

Parliamentary Constituency	Self employment income									Employment income								
	No. of individuals			Mean			Median			No. of individuals			Mean			Median		
	Lower 95% CI	Central Estimate	Upper 95% CI	Lower 95% CI	Central Estimate	Upper 95% CI	Lower 95% CI	Central Estimate	Upper 95% CI	Lower 95% CI	Central Estimate	Upper 95% CI	Lower 95% CI	Central Estimate	Upper 95% CI	Lower 95% CI	Central Estimate	Upper 95% CI
Wales	147	152	157	15,200	15,700	16,300	9,550	9,890	10,200	1,060	1,080	1,090	21,800	22,000	22,300	17,800	18,100	18,300
Aberavon	1	2	2	11,200	15,600	20,000	7,880	12,000	15,500	20	23	26	19,500	21,100	22,700	15,900	17,200	18,800
Aberconwy	3	4	5	10,700	13,900	17,100	5,210	7,710	9,080	16	19	21	18,300	20,300	22,300	13,300	15,100	16,800
Alyn and Deeside	3	3	4	11,000	14,300	17,600	7,820	10,900	13,800	29	32	35	20,700	21,900	23,100	17,100	18,600	19,800
Arfon	3	4	4	11,600	14,800	18,100	7,700	9,700	11,000	18	21	23	19,800	21,500	23,200	16,300	17,800	19,600
Blaenau Gwent	1	1	2	5,950	11,500	17,000	2,310	7,100	11,200	23	26	29	18,600	19,800	20,900	15,700	17,500	18,800
Brecon and Radnorshire	6	8	9	14,200	16,700	19,100	8,550	10,700	13,300	18	21	23	18,800	20,300	21,800	15,400	16,500	17,800
Bridgend	2	3	3	12,300	16,000	19,800	7,840	11,200	14,400	27	30	33	20,900	22,300	23,800	16,900	18,500	19,400
Caerphilly	2	3	4	11,500	14,500	17,600	9,170	10,600	13,000	26	29	32	20,500	21,900	23,200	17,100	18,600	19,800
Cardiff Central	3	3	4	13,100	19,900	26,600	4,980	10,300	11,900	27	30	33	21,400	23,100	24,800	16,900	18,300	19,700
Cardiff North	4	5	5	16,600	20,600	24,600	7,860	9,060	12,500	33	36	39	25,300	26,800	28,200	19,700	21,100	22,600
Cardiff South and Penarth	3	4	4	14,000	17,400	20,800	8,980	11,000	13,900	37	41	44	22,000	23,200	24,400	17,100	18,300	20,000
Cardiff West	3	4	5	19,700	24,200	28,800	8,630	12,700	15,800	30	33	36	23,500	25,100	26,700	17,900	19,900	20,600
Carmarthen East and Dinefwr	5	6	7	9,400	12,800	16,300	4,020	7,230	9,500	21	24	26	20,400	21,900	23,400	16,300	18,400	20,100
Carmarthen West and South Pembrokeshire	5	7	8	13,000	15,600	18,300	7,780	9,140	11,600	19	21	24	20,100	21,900	23,700	15,100	17,100	18,800
Ceredigion	6	7	8	12,200	14,400	16,700	6,370	9,890	11,900	20	22	25	18,400	20,000	21,600	15,800	16,800	18,500
Clwyd South	3	4	5	9,440	13,100	16,700	5,360	8,110	9,990	23	26	29	21,200	22,900	24,500	17,000	18,200	20,300
Clwyd West	4	5	6	13,400	16,500	19,600	8,320	9,490	12,800	21	24	26	20,700	22,200	23,700	17,000	18,700	20,700
Cynon Valley	2	3	3	10,700	13,100	15,500	8,460	11,300	13,200	20	23	25	18,900	20,500	22,000	15,500	18,100	19,300
Delyn	3	4	4	11,000	13,800	16,700	7,780	10,100	13,400	24	27	30	21,400	23,000	24,500	17,400	19,000	20,800
Dwyfor Meirionnydd	4	5	6	11,700	14,200	16,700	7,490	11,700	13,300	15	17	19	17,900	19,300	20,800	14,000	15,500	17,500
Gower	3	4	4	13,300	17,500	21,800	7,520	9,770	12,800	25	28	31	21,700	23,400	25,000	17,500	19,600	21,100
Islwyn	2	3	3	8,260	11,200	14,100	5,880	8,860	10,100	22	25	28	20,300	21,600	23,000	17,700	19,000	20,300
Llanelli	2	3	4	10,200	13,600	16,900	6,550	9,000	10,500	23	26	29	20,000	21,600	23,100	15,700	17,700	19,400
Merthyr Tydfil and Rhymney	1	2	3	14,300	19,400	24,600	7,990	10,700	13,700	20	23	25	19,200	20,700	22,100	15,300	17,300	18,700
Monmouth	6	7	8	15,200	18,200	21,200	8,000	9,900	12,500	28	31	35	25,200	26,900	28,700	19,000	20,300	21,700
Montgomeryshire	6	7	8	12,400	14,600	16,700	8,400	10,400	12,200	19	22	24	17,200	18,400	19,700	14,000	15,500	17,200
Neath	2	3	4	9,710	12,900	16,200	7,510	8,430	10,200	25	28	31	20,900	22,400	24,000	17,600	18,900	20,100
Newport East	2	3	3	9,990	12,700	15,400	8,060	10,600	13,300	28	31	34	20,600	22,000	23,300	17,400	18,800	20,000
Newport West	2	3	4	9,650	13,600	17,600	7,340	8,860	10,100	32	35	38	21,500	22,800	24,100	18,100	19,000	20,500
Ogmore	2	2	3	12,000	15,500	19,000	9,850	11,900	13,500	25	28	31	20,100	21,400	22,700	17,200	18,700	20,100
Pontypridd	3	4	4	13,100	16,000	18,800	11,100	14,000	15,500	27	30	33	21,400	23,000	24,600	16,600	18,000	20,000
Preseli Pembrokeshire	4	5	6	10,900	13,200	15,500	7,830	8,830	9,930	20	23	25	18,900	20,400	21,800	15,800	16,700	17,800
Rhondda	2	2	3	13,100	16,400	19,700	8,630	12,600	15,500	22	24	27	17,300	18,400	19,600	15,800	16,800	18,000
Swansea East	2	2	3	9,740	13,600	17,400	7,850	9,540	14,900	29	33	36	18,800	19,800	20,900	16,400	17,400	19,000
Swansea West	2	3	4	16,800	22,700	28,700	8,820	11,200	20,800	22	25	28	21,800	23,400	24,900	16,800	18,200	19,500
Torfaen	1	2	3	8,760	11,600	14,500	7,800	9,560	11,900	24	26	29	19,600	20,800	22,100	17,100	18,600	19,500
Vale of Clwyd	3	4	4	14,800	18,500	22,100	7,830	11,900	14,000	21	24	27	18,900	20,500	22,100	15,200	17,000	17,800
Vale of Glamorgan	4	5	6	13,500	17,100	20,600	5,930	10,000	12,500	35	39	42	20,800	22,000	23,300	16,200	17,300	18,800
Wrexham	2	2	3	15,700	20,300	24,900	10,100	12,600	14,700	26	29	32	21,600	23,100	24,600	17,300	18,400	20,000
Ynys Môn	4	5	6	10,700	13,400	16,100	7,600	9,180	12,000	19	22	24	20,200	21,800	23,400	16,600	18,000	19,300

3.15a

continued

Region

Income and tax by Parliamentary Constituency, 2011-12 - Confidence Intervals

Taxpayers only

	Pension income									Total income								
	No. of individuals			Mean			Median			No. of individuals			Mean			Median		
	Lower 95% CI	Central Estimat	Upper 95% CI	Lower 95% CI	Central Estimate	Upper 95% CI	Lower 95% CI	Central Estimate	Upper 95% CI	Lower 95% CI	Central Estimate	Upper 95% CI	Lower 95% CI	Central Estimate	Upper 95% CI	Lower 95% CI	Central Estimate	Upper 95% CI
Wales	398	410	421	13,200	13,400	13,600	12,000	12,200	12,400	1,390	1,410	1,430	23,500	23,700	23,900	18,600	18,800	19,000
Aberavon	6	8	9	10,000	11,400	12,700	9,130	10,900	11,800	25	28	31	20,800	22,300	23,700	16,500	17,900	19,300
Aberconwy	9	10	12	12,400	13,600	14,800	11,000	12,100	14,100	24	27	30	21,900	23,300	24,800	16,300	17,300	19,000
Alyn and Deeside	10	12	14	12,500	13,700	14,900	11,500	12,400	14,000	38	41	45	22,500	23,600	24,700	17,500	18,600	19,800
Arfon	5	6	8	11,000	12,600	14,300	9,250	10,500	12,400	23	26	29	21,600	23,100	24,600	16,800	17,800	19,300
Blaenau Gwent	6	8	10	10,300	11,500	12,700	10,500	11,600	12,400	28	31	35	19,300	20,400	21,500	16,000	17,400	18,500
Brecon and Radnorshire	10	12	14	13,300	14,500	15,800	11,300	12,300	13,800	30	33	37	22,400	23,600	24,800	17,200	18,900	20,500
Bridgend	10	12	14	12,600	13,900	15,100	11,600	12,600	14,500	35	39	42	22,600	23,800	25,000	18,000	19,100	20,100
Caerphilly	8	10	12	11,400	12,500	13,700	10,800	11,700	12,600	34	37	41	21,300	22,500	23,600	17,500	18,700	19,800
Cardiff Central	6	7	9	13,200	15,300	17,400	10,800	13,500	15,200	32	36	39	24,400	26,100	27,700	18,400	19,500	20,800
Cardiff North	11	13	15	13,500	14,700	15,800	12,500	13,100	14,100	43	46	50	27,100	28,400	29,700	20,400	21,700	23,200
Cardiff South and Penarth	7	9	10	12,400	13,900	15,300	10,300	12,400	14,100	44	48	52	23,300	24,500	25,600	17,800	19,100	20,700
Cardiff West	8	10	12	11,900	13,300	14,800	8,980	11,600	13,800	37	41	44	25,900	27,300	28,800	19,500	20,400	21,900
Carmarthen East and Dinefwr	9	10	12	12,100	13,300	14,400	10,300	12,100	13,900	29	32	35	23,300	24,700	26,200	17,900	19,600	20,900
Carmarthen West and South Pembrokeshire	10	11	13	12,500	13,700	15,000	10,700	12,300	13,900	29	32	35	22,700	24,100	25,500	17,200	18,900	19,800
Ceredigion	9	11	13	12,100	13,200	14,300	11,000	12,300	13,400	30	33	36	21,600	22,800	24,100	17,200	18,600	19,400
Clwyd South	7	9	11	12,100	13,600	15,000	10,700	12,900	14,000	31	34	37	22,600	24,000	25,400	17,800	18,900	20,300
Clwyd West	10	12	14	11,700	12,800	14,000	10,400	11,100	12,900	31	35	38	22,900	24,200	25,500	18,300	19,300	20,500
Cynon Valley	8	10	12	10,100	11,100	12,000	10,400	11,100	12,500	27	30	34	19,500	20,700	21,900	15,500	17,300	18,400
Delyn	9	11	12	13,200	14,500	15,800	10,900	13,200	14,900	32	36	39	23,500	24,800	26,100	18,900	20,700	22,200
Dwyfor Meirionnydd	7	8	10	12,700	14,100	15,600	10,500	11,900	13,400	22	25	27	21,500	22,800	24,100	16,700	18,000	19,500
Gower	11	13	15	13,100	14,200	15,300	11,400	12,800	14,200	35	38	42	24,400	25,700	27,100	19,200	20,300	21,400
Islwyn	8	10	12	10,800	11,800	12,800	10,400	11,400	12,600	30	33	36	20,800	21,900	23,100	17,700	18,400	19,600
Llanelli	9	11	13	12,300	13,500	14,600	10,900	12,300	13,800	31	34	38	21,000	22,300	23,500	16,300	17,900	18,900
Merthyr Tydfil and Rhymney	6	7	9	11,100	12,600	14,100	10,400	11,600	13,600	26	29	32	20,300	21,600	22,800	16,300	17,500	18,800
Monmouth	13	15	17	14,000	15,100	16,300	11,700	12,900	14,100	42	45	49	27,200	28,700	30,100	20,000	21,000	22,000
Montgomeryshire	9	11	13	11,300	12,400	13,500	9,440	10,900	12,400	29	32	35	20,200	21,200	22,300	15,500	16,900	19,000
Neath	7	9	10	10,800	12,100	13,300	9,490	11,200	12,400	31	34	38	22,100	23,400	24,800	17,900	19,400	20,200
Newport East	6	8	9	12,200	13,500	14,800	12,100	13,600	15,000	34	37	41	21,800	23,000	24,100	18,300	19,100	20,000
Newport West	10	11	13	13,200	14,600	16,100	11,400	13,100	14,400	39	43	47	23,300	24,400	25,600	18,600	19,500	20,900
Ogmore	8	10	12	11,100	12,100	13,100	10,200	11,300	12,200	33	36	40	20,900	22,000	23,100	17,200	18,300	19,600
Pontypridd	8	10	12	12,200	13,700	15,200	10,500	12,500	13,600	35	39	42	22,600	24,000	25,300	17,300	18,500	20,100
Preseli Pembrokeshire	11	13	15	12,200	13,300	14,300	11,100	12,200	13,000	31	34	38	21,000	22,100	23,200	16,700	17,800	19,000
Rhondda	6	8	9	10,200	11,300	12,400	9,480	11,200	12,700	27	30	33	18,300	19,300	20,300	16,100	17,400	18,100
Swansea East	6	7	8	10,200	11,500	12,800	9,380	11,200	12,500	34	37	41	19,800	20,800	21,700	16,600	17,500	19,100
Swansea West	8	9	11	14,400	15,800	17,100	13,400	14,900	16,500	30	33	37	24,100	25,500	26,900	18,200	19,100	20,900
Torfaen	8	11	13	11,600	12,500	13,500	10,900	12,300	13,200	31	34	38	20,100	21,200	22,200	17,000	18,100	19,000
Vale of Clwyd	9	10	12	11,700	12,700	13,700	11,000	12,100	13,200	30	33	36	20,900	22,200	23,400	16,600	17,500	18,200
Vale of Glamorgan	15	17	20	14,300	15,400	16,400	12,400	13,200	14,400	48	52	56	23,900	25,000	26,200	17,700	18,700	19,600
Wrexham	6	8	9	10,900	12,400	13,900	7,320	10,500	12,500	31	34	37	23,900	25,300	26,700	19,000	20,500	21,700
Ynys Môn	9	11	13	13,100	14,200	15,400	12,600	13,400	14,100	29	32	35	21,700	23,000	24,200	17,100	18,000	19,500

3.15a

Income and tax by Parliamentary Constituency, 2011-12 - Confidence Intervals

Taxpayers only

continued

Region

Numbers: thousands; Amounts: £ million; Means and Medians: £

	Total tax											
	No. of individuals			Mean			Median			Amount		
	Lower 95% CI	Central Estimate	Upper 95% CI	Lower 95% CI	Central Estimate	Upper 95% CI	Lower 95% CI	Central Estimate	Upper 95% CI	Lower 95% CI	Central Estimate	Upper 95% CI
Wales	1,390	1,410	1,430	3,260	3,310	3,360	2,010	2,050	2,080	4,590	4,680	4,770
Aberavon	25	28	31	2,590	2,980	3,380	1,590	1,850	2,070	71	84	97
Aberconwy	24	27	30	2,820	3,190	3,560	1,440	1,730	1,990	74	86	97
Alyn and Deeside	38	41	45	2,950	3,230	3,510	1,850	2,090	2,330	119	133	148
Arfon	23	26	29	2,760	3,110	3,470	1,700	1,940	2,200	70	81	93
Blaenau Gwent	28	31	35	2,210	2,460	2,700	1,590	1,840	2,060	67	77	88
Brecon and Radnorshire	30	33	37	2,980	3,290	3,600	1,720	1,920	2,200	98	110	122
Bridgend	35	39	42	3,000	3,310	3,630	1,890	2,140	2,290	113	128	143
Caerphilly	34	37	41	2,730	3,000	3,280	1,830	2,090	2,360	99	112	125
Cardiff Central	32	36	39	3,590	4,080	4,570	2,080	2,300	2,490	126	146	165
Cardiff North	43	46	50	4,160	4,510	4,850	2,230	2,630	2,880	189	209	228
Cardiff South and Penarth	44	48	52	3,270	3,550	3,840	1,950	2,160	2,390	154	171	188
Cardiff West	37	41	44	3,940	4,320	4,700	2,220	2,430	2,680	158	177	195
Carmarthen East and Dinefwr	29	32	35	3,140	3,540	3,950	1,780	2,160	2,470	100	115	130
Carmarthen West and South Pembrokeshire	29	32	35	3,110	3,480	3,840	1,710	1,980	2,230	99	112	126
Ceredigion	30	33	36	2,710	3,010	3,310	1,690	1,990	2,200	87	99	111
Clwyd South	31	34	37	3,030	3,440	3,840	1,850	2,100	2,280	100	116	133
Clwyd West	31	35	38	3,060	3,400	3,750	1,870	2,090	2,310	104	118	132
Cynon Valley	27	30	34	2,280	2,570	2,860	1,420	1,750	2,070	67	78	89
Delyn	32	36	39	3,210	3,530	3,850	2,030	2,290	2,650	112	126	140
Dwyfor Meirionnydd	22	25	27	2,710	3,030	3,340	1,560	1,920	2,140	65	75	84
Gower	35	38	42	3,450	3,880	4,300	2,070	2,330	2,530	130	148	166
Islwyn	30	33	36	2,530	2,800	3,060	1,880	2,030	2,230	80	92	103
Llanelli	31	34	38	2,600	2,890	3,180	1,530	1,800	2,070	87	99	112
Merthyr Tydfil and Rhymney	26	29	32	2,530	2,860	3,190	1,560	1,800	2,060	70	82	93
Monmouth	42	45	49	4,280	4,720	5,170	2,180	2,510	2,690	191	214	236
Montgomeryshire	29	32	35	2,430	2,690	2,940	1,420	1,660	1,940	76	86	96
Neath	31	34	38	2,880	3,230	3,570	1,920	2,140	2,390	96	111	125
Newport East	34	37	41	2,810	3,110	3,400	1,950	2,170	2,340	102	116	130
Newport West	39	43	47	3,180	3,480	3,780	2,050	2,200	2,490	134	150	166
Ogmore	33	36	40	2,550	2,810	3,060	1,710	1,980	2,320	89	101	113
Pontypridd	35	39	42	3,050	3,410	3,760	1,740	2,020	2,310	115	132	148
Preseli Pembrokeshire	31	34	38	2,560	2,840	3,120	1,650	1,820	1,960	86	98	109
Rhondda	27	30	33	2,010	2,260	2,520	1,570	1,740	2,010	58	68	78
Swansea East	34	37	41	2,350	2,570	2,780	1,730	1,880	2,110	85	96	107
Swansea West	30	33	37	3,410	3,790	4,180	1,830	2,150	2,410	112	127	142
Torfaen	31	34	38	2,410	2,660	2,910	1,640	1,920	2,160	80	91	102
Vale of Clwyd	30	33	36	2,620	2,930	3,250	1,550	1,800	1,980	84	96	109
Vale of Glamorgan	48	52	56	3,380	3,700	4,020	1,870	2,070	2,210	175	194	213
Wrexham	31	34	37	3,340	3,700	4,060	2,100	2,370	2,650	110	125	141
Ynys Môn	29	32	35	2,750	3,040	3,340	1,730	1,930	2,110	86	98	110

3.15a

continued

Region

Income and tax by Parliamentary Constituency, 2011-12 - Confidence Intervals

Taxpayers only

Parliamentary Constituency	Self employment income									Employment income								
	No. of individuals			Mean			Median			No. of individuals			Mean			Median		
	Lower 95% CI	Central Estimate	Upper 95% CI	Lower 95% CI	Central Estimate	Upper 95% CI	Lower 95% CI	Central Estimate	Upper 95% CI	Lower 95% CI	Central Estimate	Upper 95% CI	Lower 95% CI	Central Estimate	Upper 95% CI	Lower 95% CI	Central Estimate	Upper 95% CI
Scotland	240	247	253	19,600	20,400	21,100	10,200	10,500	10,900	2,060	2,090	2,110	24,900	25,100	25,300	19,600	19,800	20,000
Aberdeen North	2	2	3	11,700	17,900	24,200	5,370	9,220	11,600	41	45	49	24,200	25,700	27,200	18,500	19,800	21,400
Aberdeen South	3	4	4	19,100	25,400	31,600	5,190	9,280	12,100	46	49	53	32,900	34,900	36,900	20,700	22,400	24,700
Airdrie and Shotts	2	2	3	11,500	17,600	23,800	8,320	10,800	16,400	29	32	35	21,000	22,300	23,600	18,300	19,300	20,800
Angus	4	5	5	16,200	22,600	28,900	8,040	10,600	15,100	29	32	35	21,900	23,400	24,900	16,700	18,200	19,900
Argyll and Bute	7	8	9	12,200	14,400	16,600	8,100	9,510	10,200	30	33	36	20,900	22,500	24,000	15,900	17,900	19,200
Ayr, Carrick and Cumnock	4	4	5	14,800	17,900	21,000	8,670	12,200	14,300	28	31	34	22,300	23,800	25,400	16,800	18,500	20,800
Banff and Buchan	4	5	6	14,800	18,700	22,600	7,500	9,840	11,100	35	38	42	23,600	25,000	26,500	17,700	19,300	20,600
Berwickshire, Roxburgh and Selkirk	6	7	8	16,600	19,800	23,000	10,200	12,200	15,600	31	34	37	21,000	22,600	24,200	16,700	18,300	19,800
Caithness, Sutherland and Easter Ross	3	4	5	12,000	15,600	19,200	4,130	7,910	9,500	20	22	25	23,200	25,000	26,900	17,600	19,600	21,200
Central Ayrshire	3	4	5	15,800	19,700	23,700	9,860	12,100	16,900	32	35	38	24,500	26,000	27,500	20,900	22,800	24,100
Coatbridge, Chryston and Bellshill	2	3	4	14,100	17,800	21,400	8,670	10,800	14,000	35	38	41	22,500	23,700	24,800	18,700	20,200	22,000
Cumbernauld, Kilsyth and Kirkintilloch East	2	3	4	14,100	18,200	22,300	7,270	10,900	14,200	30	33	36	21,600	22,900	24,100	18,300	20,400	21,500
Dumfries and Galloway	5	7	8	16,000	19,100	22,200	8,000	11,100	14,000	30	33	36	19,700	20,800	21,800	16,600	18,700	19,800
Dumfriesshire, Clydesdale and Tweeddale	5	7	8	16,000	19,900	23,800	8,900	11,400	13,600	28	31	34	21,400	22,800	24,300	16,700	18,100	19,800
Dundee East	3	4	5	14,700	18,300	21,900	8,440	10,900	13,700	30	33	36	22,100	23,500	24,900	18,000	19,500	21,000
Dundee West	2	2	3	9,320	12,400	15,400	6,930	9,730	11,300	26	29	32	20,600	22,000	23,300	17,400	18,400	19,500
Dunfermline and West Fife	3	4	5	10,700	14,000	17,300	4,480	6,300	10,500	38	41	45	23,400	24,800	26,100	18,600	20,800	22,200
East Dunbartonshire	4	5	6	21,500	28,100	34,700	10,100	13,100	17,600	29	32	35	26,900	28,700	30,500	20,200	21,600	23,200
East Kilbride, Strathaven and Lesmahagow	3	4	5	12,500	16,600	20,600	8,570	10,800	12,700	37	40	44	23,900	25,200	26,500	19,800	21,500	23,100
East Lothian	5	6	7	19,600	23,900	28,100	10,100	11,100	13,000	33	37	40	24,200	26,800	29,400	18,100	19,900	21,200
East Renfrewshire	5	6	7	23,300	31,400	39,500	10,800	14,400	17,200	31	34	38	28,700	30,500	32,400	22,400	23,800	25,300
Edinburgh East	4	5	6	13,600	17,300	21,000	8,130	9,900	13,400	31	34	37	22,600	24,200	25,900	17,600	20,100	21,600
Edinburgh North and Leith	5	6	7	28,600	35,300	42,100	9,430	12,700	14,400	47	50	54	27,000	29,200	31,400	18,400	19,500	20,800
Edinburgh South	4	5	6	40,300	51,000	61,800	11,200	14,900	18,500	32	36	39	30,200	32,100	33,900	23,300	25,600	27,200
Edinburgh South West	4	5	6	13,700	17,300	20,900	7,600	9,780	11,200	39	43	47	24,500	25,900	27,400	18,700	19,600	21,500
Edinburgh West	4	5	6	28,800	50,500	72,100	9,990	12,600	15,500	33	36	40	27,800	29,900	32,000	19,900	21,100	22,700
Falkirk	4	4	5	13,000	16,200	19,400	8,180	11,400	13,600	37	41	44	23,500	25,000	26,400	18,600	20,300	22,100
Glasgow Central	2	3	4	14,200	18,400	22,500	8,220	11,900	15,600	27	30	33	21,400	23,100	24,700	18,000	19,400	20,600
Glasgow East	2	3	3	11,700	14,000	16,300	8,980	10,300	13,300	30	34	37	19,600	20,800	22,000	17,300	18,500	19,300
Glasgow North	3	3	4	17,900	24,300	30,800	7,550	9,480	16,300	23	26	29	23,800	25,700	27,500	17,400	19,800	21,900
Glasgow North East	2	2	3	9,490	12,400	15,300	8,230	9,080	10,600	26	29	32	19,900	21,100	22,300	17,100	18,400	19,800
Glasgow North West	2	3	4	16,700	21,500	26,300	9,970	13,200	17,000	27	30	33	23,200	24,800	26,300	19,200	20,200	21,400
Glasgow South	3	4	5	16,600	22,200	27,800	8,060	10,500	12,000	29	33	36	23,400	24,800	26,300	18,600	20,100	22,500
Glasgow South West	1	2	3	9,180	12,600	16,100	7,630	8,800	11,400	30	33	37	20,000	21,300	22,700	17,300	19,000	20,100
Glenrothes	2	3	4	8,680	11,800	14,900	5,950	9,210	12,400	34	37	41	21,100	22,300	23,600	17,500	19,100	20,200
Gordon	4	5	6	14,800	20,000	25,200	7,190	9,430	12,000	46	50	54	28,800	30,400	31,900	20,800	22,000	24,400
Inverclyde	1	2	2	18,300	25,100	31,800	9,320	14,700	22,700	29	32	35	21,100	22,400	23,700	17,300	19,100	20,400
Inverness, Nairn, Badenoch and Strathspey	5	6	7	12,500	15,000	17,400	8,140	10,100	13,300	40	44	48	21,200	22,400	23,500	17,000	18,100	19,100
Kilmarnock and Loudoun	3	4	5	13,000	17,000	21,000	8,270	10,500	12,700	33	37	40	23,200	24,600	25,900	19,200	20,600	22,300
Kirkcaldy and Cowdenbeath	2	3	4	13,100	17,400	21,600	5,340	11,100	15,100	31	35	38	22,600	24,100	25,600	18,100	18,900	20,400
Lanark and Hamilton East	4	4	5	15,900	19,500	23,100	8,950	11,800	15,100	35	39	42	24,800	26,300	27,800	19,900	21,900	22,800
Linlithgow and East Falkirk	3	4	5	12,900	16,600	20,200	7,570	10,300	12,800	43	47	50	24,600	26,100	27,500	19,000	20,500	21,300
Livingston	3	4	5	11,200	13,500	15,800	9,050	10,400	11,600	43	47	51	22,800	24,000	25,100	19,400	20,400	21,300
Midlothian	3	4	4	15,400	19,700	24,100	9,240	11,200	13,000	33	36	39	20,900	23,200	25,500	17,600	18,700	19,900
Moray	4	5	6	13,700	17,100	20,500	7,820	10,200	13,700	35	39	42	23,100	24,700	26,200	17,000	18,100	19,700
Motherwell and Wishaw	2	2	3	13,500	17,600	21,700	9,040	12,800	17,200	34	38	41	22,400	23,500	24,700	18,800	20,700	22,600
Na h-Eileanan an Iar	1	2	2	8,890	13,500	18,000	5,250	8,330	10,200	10	12	14	17,600	19,700	21,800	16,100	18,100	20,400
North Ayrshire and Arran	3	4	5	11,200	14,300	17,300	7,500	7,970	10,000	30	34	37	22,200	23,800	25,400	18,200	19,500	20,600
North East Fife	4	5	6	15,500	20,800	26,000	7,920	9,820	11,600	25	28	31	24,200	25,700	27,300	18,600	20,500	22,500
Ochil and South Perthshire	4	5	6	15,500	19,800	24,100	7,470	8,650	11,700	32	35	39	23,000	24,500	26,100	18,600	19,800	21,000
Orkney and Shetland	4	4	5	13,300	16,800	20,300	6,870	8,650	11,400	16	19	21	21,800	23,800	25,800	18,000	20,200	22,000
Paisley and Renfrewshire North	2	3	4	14,500	20,000	25,600	9,020	11,200	15,100	37	41	44	22,300	23,600	25,000	18,300	19,500	20,800
Paisley and Renfrewshire South	2	3	4	14,700	19,100	23,500	8,380	11,400	15,200	30	34	37	21,600	22,900	24,200	17,600	19,200	20,800
Perth and North Perthshire	5	6	6	14,800	18,000	21,100	8,640	10,200	11,500	36	40	44	21,200	22,500	23,800	16,800	17,600	19,300
Ross, Skye and Lochaber	5	6	7	12,900	15,300	17,700	8,580	9,920	13,600	22	25	28	19,500	20,800	22,200	16,400	17,700	18,900
Rutherglen and Hamilton West	3	3	4	9,490	12,700	15,900	6,540	8,040	10,200	38	42	45	22,000	23,200	24,400	18,600	19,600	20,800
Stirling	4	5	6	16,600	20,500	24,300	8,260	10,700	12,800	30	33	36	26,400	29,400	32,300	17,500	18,800	20,200
West Aberdeenshire and Kincardine	4	5	6	19,400	24,200	29,000	9,140	11,600	15,400	39	43	46	32,400	34,300	36,200	22,500	24,100	26,100
West Dunbartonshire	2	2	3	10,200	13,400	16,600	8,850	10,200	12,000	34	37	41	21,700	22,900	24,000	19,800	20,700	21,900
Northern Ireland	103	107	111	15,800	16,600	17,400	8,830	9,210	9,690	581	595	608	21,700	22,000	22,400	18,100	18,400	18,600
Belfast East	3	4	5	15,100	20,800	26,500	3,970	7,190	10,700	32	35	38	21,700	22,900	24,100	17,500	19,500	21,400
Belfast North	2	3	3	11,700	16,400	21,100	7,950	9,430	11,700	31	34	38	19,200	20,200	21,200	17,000	18,400	19,600
Belfast South	4	5	6	22,000	28,800	35,500	7,020	9,480	13,200	38	42	45	25,000	26,400	27,800	19,500	20,600	22,300
Belfast West	2	3	3	12,400	15,700	19,100	8,110	10,400	12,700	25	28	31	18,200	19,500	20,800	15,600	17,200	18,100
East Antrim	4	5	6	10,700	15,100	19,500	7,820	8,750	10,400	28	31	34	23,900	25,300	26,600	20,800	21,900	23,500
East Londonderry	6	7	8	12,500	14,600	16,700	7,950	9,570	11,100	26	29	32	20,000	21,300	22,600	16,400	17,700	18,900
Fermanagh & South Tyrone	7	8	10	9,960	12,100	14,100	5,270	7,440	8,110	30	33	36	18,900	20,100	21,300	15,700	16,700	17,600
Foyle	3	4	4	13,600	17,900	22,200	8,590	10,700	12,800	27	30	33	19,300	20,500	21,700	16,400	17,600	18,800
Lagan Valley	6	7	8	16,800	21,800	26,800	7,890	9,920	12,800	31	34	37	21,700	23,000	24,300	17,300	18,300	19,500
Mid Ulster	6	7	8	12,500	14,900	17,200	8,760	10,100	12,000	30	33	36	19,600	20,700	21,800	16,800	18,100	19,000
Newry & Armagh	6	7	9	13,600	16,800	19,900	8,060	9,920	11,200	32	35	39	19,500	20,700	21,900	16,800	18,000	19,600
North Antrim	7	8	10	15,200	17,600	20,000	9,260	10,100	12,000	33	36	39	20,800	22,100	23,400	16,600	17,800	19,400
North Down	4	5	6	18,000	24,000	30,100	8,380	10,300	12,600	28	31	34	22,000	23,400	24,800	17,600	19,100	20,700
South Antrim	5	6	7	12,700	15,500	18,300	6,680	8,060	9,260	34	37	41	21,900	23,200	24,500	18,400	20,000	21,100
South Down	8	10	11	12,600	14,500	16,500	8,280	9,040	10,000	29	32	36	20,000	22,500	24,900	16,200	17,700	18,700
Strangford	5	6	8	11,400	13,600	15,800	8,200	9,030	10,200	24	27	30	21,200	22,600	24,100	17,200	18,700	20,300
Upper Bann	5	6	7	12,100	14,700	17,300	6,650	9,810	11,500	39	43	46	19,700	20,700	21,800	16,500	17,600	18,800
West Tyrone	5	6	7	9,710	11,600	13,500	7,380	8,760	10,600	23	26	28	18,800	20,000	21,200	15,800	17,100	18,100

3.15a

continued

Region

Income and tax by Parliamentary Constituency, 2011-12 - Confidence Intervals

Taxpayers only

	Pension income									Total income								
	No. of individuals			Mean			Median			No. of individuals			Mean			Median		
	Lower 95% CI	Central Estimat	Upper 95% CI	Lower 95% CI	Central Estimate	Upper 95% CI	Lower 95% CI	Central Estimate	Upper 95% CI	Lower 95% CI	Central Estimate	Upper 95% CI	Lower 95% CI	Central Estimate	Upper 95% CI	Lower 95% CI	Central Estimate	Upper 95% CI
Scotland	674	689	704	13,800	14,000	14,100	11,900	12,000	12,200	2,620	2,640	2,670	26,700	27,000	27,300	20,200	20,300	20,500
Aberdeen North	9	11	13	10,100	11,100	12,200	10,300	11,000	11,600	48	52	56	25,400	26,800	28,200	18,600	19,800	21,400
Aberdeen South	12	15	17	13,600	14,800	16,000	11,200	12,300	13,700	55	60	64	33,200	42,700	52,300	22,400	24,700	26,600
Airdrie and Shotts	7	8	10	9,970	11,300	12,700	9,830	10,800	11,700	35	38	42	21,600	22,900	24,100	18,300	19,100	20,500
Angus	10	12	15	12,400	13,600	14,800	11,000	12,100	12,900	40	43	47	24,800	26,300	27,800	17,900	19,300	20,600
Argyll and Bute	15	17	19	14,500	15,700	16,900	11,800	12,500	13,800	44	48	52	23,400	24,600	25,900	17,400	18,500	19,600
Ayr, Carrick and Cumnock	13	15	17	13,400	14,600	15,700	11,400	12,400	13,900	40	44	47	23,700	25,000	26,300	17,900	19,000	20,900
Banff and Buchan	10	12	14	10,800	11,900	13,000	10,400	11,500	12,100	43	47	51	26,500	27,900	29,300	19,500	20,800	22,100
Berwickshire, Roxburgh and Selkirk	12	15	17	12,500	13,500	14,600	10,600	11,400	12,400	43	47	51	24,300	25,700	27,000	18,800	19,900	20,900
Caithness, Sutherland and Easter Ross	7	8	10	12,500	13,700	15,000	11,600	13,000	15,100	25	28	31	25,800	27,400	29,000	20,000	21,200	23,000
Central Ayrshire	11	13	15	13,100	14,200	15,400	11,700	12,900	13,800	42	46	50	24,800	26,100	27,400	20,300	22,100	23,200
Coatbridge, Chryston and Bellshill	8	10	12	10,100	11,200	12,300	10,300	11,300	11,800	42	46	50	22,900	24,000	25,100	18,800	19,800	21,200
Cumbernauld, Kilsyth and Kirkintilloch East	9	10	12	10,200	11,500	12,800	9,020	10,500	10,900	37	40	44	22,700	23,800	24,900	19,000	20,400	21,600
Dumfries and Galloway	13	15	18	12,300	13,400	14,500	10,900	11,800	12,500	43	47	51	22,100	23,000	24,000	18,000	19,300	20,400
Dumfriesshire, Clydesdale and Tweeddale	11	13	14	12,400	13,600	14,700	11,300	12,200	13,500	39	43	46	24,600	26,000	27,300	18,100	19,200	20,600
Dundee East	11	13	16	13,000	14,200	15,400	11,000	13,000	13,800	41	44	48	23,200	24,500	25,700	17,900	19,200	20,800
Dundee West	7	9	11	11,900	13,000	14,100	11,200	12,300	13,100	32	36	39	21,700	22,900	24,100	17,200	18,300	19,200
Dunfermline and West Fife	13	15	17	12,500	13,700	14,900	11,300	12,500	14,100	48	52	56	24,400	25,600	26,700	19,200	20,500	22,000
East Dunbartonshire	14	16	18	16,100	17,500	18,800	12,700	14,500	16,200	42	45	49	30,400	32,000	33,600	21,800	22,800	24,800
East Kilbride, Strathaven and Lesmahagow	10	12	14	12,200	13,400	14,600	11,400	12,100	13,800	46	50	54	25,200	26,400	27,600	20,000	21,400	22,700
East Lothian	11	13	15	13,600	14,900	16,300	10,600	11,900	13,600	45	49	53	26,800	28,900	31,100	19,400	20,600	21,500
East Renfrewshire	11	13	15	16,000	17,500	19,000	13,300	14,800	16,400	43	47	50	32,200	34,100	36,100	23,200	24,200	25,600
Edinburgh East	9	11	13	11,700	13,000	14,200	10,200	11,200	13,100	39	43	46	24,000	25,400	26,800	18,000	19,700	21,400
Edinburgh North and Leith	9	11	13	14,500	16,300	18,000	10,800	11,700	13,800	57	61	66	30,800	32,900	34,900	19,400	20,700	22,200
Edinburgh South	11	13	15	16,600	18,300	20,000	12,800	14,500	16,900	43	46	50	35,400	37,400	39,300	25,200	26,600	28,600
Edinburgh South West	11	13	15	15,200	16,700	18,300	11,400	13,700	15,200	50	54	58	26,700	28,100	29,400	19,600	20,500	22,000
Edinburgh West	13	15	17	15,300	16,700	18,200	11,900	13,500	15,500	45	49	53	32,000	34,800	37,600	21,100	22,000	23,500
Falkirk	10	12	14	13,600	14,700	15,700	12,600	14,000	14,900	47	51	55	24,300	25,500	26,600	18,900	20,200	21,400
Glasgow Central	2	3	4	9,630	12,100	14,600	7,630	8,260	14,000	30	34	37	23,000	24,500	26,100	18,600	19,700	20,700
Glasgow East	6	8	10	8,110	9,260	10,400	5,310	9,630	10,900	36	39	43	20,500	21,600	22,700	17,400	18,300	19,100
Glasgow North	4	6	7	14,000	16,000	18,000	10,600	13,100	15,800	28	31	34	27,400	29,300	31,200	20,000	21,800	23,000
Glasgow North East	4	6	7	9,170	10,300	11,500	9,610	11,200	12,100	30	34	37	20,100	21,200	22,300	16,600	17,900	18,800
Glasgow North West	5	7	8	12,200	14,000	15,800	9,650	12,800	14,000	32	36	39	25,000	26,500	27,900	19,600	20,600	21,900
Glasgow South	7	8	10	13,300	15,000	16,700	10,600	12,400	14,600	36	40	43	25,600	27,100	28,600	19,500	20,900	22,700
Glasgow South West	4	6	7	9,200	10,400	11,600	9,670	10,500	11,200	34	38	42	20,300	21,500	22,600	16,800	17,700	19,400
Glenrothes	9	11	13	10,600	11,600	12,600	10,800	11,400	12,000	41	45	49	21,700	22,800	23,900	17,300	19,000	19,900
Gordon	13	16	18	12,800	13,800	14,800	10,900	12,100	13,000	57	62	66	30,900	32,300	33,800	21,700	23,100	24,700
Inverclyde	8	9	11	11,100	12,400	13,700	10,200	11,200	12,500	35	38	42	22,600	23,900	25,100	17,500	19,100	20,400
Inverness, Nairn, Badenoch and Strathspey	12	14	16	11,800	13,000	14,100	9,610	11,300	13,100	50	54	58	23,800	24,900	26,100	18,400	19,400	20,600
Kilmarnock and Loudoun	10	12	14	10,300	11,400	12,500	9,780	10,400	11,400	43	46	50	23,500	24,700	25,900	19,200	20,400	21,600
Kirkcaldy and Cowdenbeath	10	12	14	12,700	13,800	14,900	11,400	12,400	13,500	40	44	48	23,900	25,200	26,500	18,200	19,600	20,800
Lanark and Hamilton East	12	14	16	13,400	14,500	15,700	11,700	12,800	13,800	46	50	54	25,800	27,300	28,800	20,100	21,500	22,700
Linlithgow and East Falkirk	14	17	19	11,600	12,500	13,500	10,300	11,400	12,100	55	59	64	24,800	26,000	27,300	18,600	19,600	20,800
Livingston	9	11	13	9,230	10,200	11,200	8,250	10,000	10,900	51	55	59	23,200	24,200	25,200	19,200	20,200	21,100
Midlothian	10	12	14	11,400	12,600	13,700	10,300	11,300	12,000	41	45	49	22,700	24,600	26,600	17,700	18,900	19,900
Moray	12	15	17	12,700	13,700	14,800	11,500	12,800	13,300	46	49	53	24,800	26,200	27,600	18,000	19,000	20,500
Motherwell and Wishaw	6	7	9	10,400	11,900	13,300	9,920	11,700	13,600	40	43	47	23,100	24,200	25,300	19,000	20,500	22,100
Na h-Eileanan an Iar	4	5	7	10,300	12,100	14,000	7,420	10,700	12,800	13	15	17	21,200	23,000	24,700	18,100	19,600	21,300
North Ayrshire and Arran	12	14	16	13,700	15,000	16,300	11,800	13,000	14,400	42	45	49	23,200	24,600	26,000	18,600	19,500	20,300
North East Fife	12	14	15	14,800	16,100	17,400	12,500	14,300	15,400	36	40	43	26,900	28,400	29,900	20,300	22,200	23,600
Ochil and South Perthshire	13	15	18	14,400	15,600	16,900	12,600	13,800	15,100	45	48	52	24,900	29,000	33,100	19,700	20,700	21,500
Orkney and Shetland	6	7	9	10,700	12,100	13,500	9,620	10,300	11,700	22	25	28	24,500	26,300	28,100	19,100	20,800	22,200
Paisley and Renfrewshire North	13	15	17	11,600	12,600	13,600	10,800	11,500	12,200	46	51	55	23,800	25,100	26,300	18,700	19,900	21,100
Paisley and Renfrewshire South	7	9	10	12,300	13,700	15,200	11,100	11,400	13,600	37	41	45	22,900	24,100	25,300	18,000	20,000	21,100
Perth and North Perthshire	13	15	17	14,500	15,700	16,900	11,900	13,300	14,600	49	53	57	24,100	25,200	26,400	18,400	19,700	20,300
Ross, Skye and Lochaber	9	11	13	13,600	15,000	16,500	11,200	13,300	14,800	32	35	39	22,200	23,300	24,400	18,300	19,600	20,600
Rutherglen and Hamilton West	11	13	15	11,300	12,700	14,000	10,600	11,800	12,800	47	51	55	22,900	23,900	25,000	18,600	19,500	20,600
Stirling	11	13	15	16,400	18,000	19,600	12,900	14,400	16,000	41	45	48	29,100	31,500	33,900	19,500	20,600	21,900
West Aberdeenshire and Kincardine	11	12	14	13,800	15,300	16,700	11,100	12,800	14,900	49	53	57	36,000	37,800	39,500	24,800	26,300	27,900
West Dunbartonshire	9	10	12	10,500	11,600	12,800	9,950	10,900	12,000	41	44	48	22,400	23,400	24,400	19,400	20,700	21,600
Northern Ireland	156	163	170	13,500	13,900	14,200	11,500	11,700	12,100	731	746	761	23,900	24,200	24,500	18,800	19,100	19,400
Belfast East	7	8	10	12,500	14,200	15,800	11,500	12,100	14,400	38	41	45	24,000	25,200	26,400	19,000	20,500	22,300
Belfast North	7	8	10	12,100	13,300	14,500	11,000	12,200	13,100	37	41	45	20,200	21,200	22,100	16,700	18,200	19,300
Belfast South	9	11	13	15,600	17,300	19,000	12,900	14,500	15,200	46	50	54	28,200	29,600	31,100	20,300	21,600	22,800
Belfast West	2	3	4	10,100	12,400	14,600	10,400	10,900	13,700	28	31	34	18,800	20,100	21,400	15,700	17,200	18,100
East Antrim	8	10	12	11,600	13,000	14,300	10,400	11,100	12,400	36	39	42	24,700	26,000	27,300	20,000	21,200	22,300
East Londonderry	8	10	12	12,900	14,200	15,600	10,800	11,600	13,700	36	39	42	22,500	23,600	24,800	17,600	18,700	19,500
Fermanagh & South Tyrone	7	9	10	11,300	12,800	14,300	8,150	10,200	12,500	37	41	44	22,000	23,200	24,300	17,200	18,100	18,900
Foyle	6	8	10	10,700	12,100	13,500	9,540	11,000	12,100	34	37	41	20,600	21,700	22,900	16,700	17,800	19,100
Lagan Valley	10	11	13	13,600	15,000	16,400	11,100	12,800	14,000	40	44	47	25,500	27,000	28,400	18,700	19,600	20,900
Mid Ulster	5	6	7	9,470	10,800	12,200	8,490	9,760	11,300	36	39	43	22,000	23,100	24,100	17,800	19,000	19,900
Newry & Armagh	6	8	10	11,800	13,100	14,400	9,470	12,100	13,000	40	44	48	21,900	23,000	24,100	17,500	18,800	19,800
North Antrim	10	12	14	11,700	12,900	14,000	10,300	11,500	12,500	45	48	52	22,700	23,800	24,800	17,500	18,600	19,700
North Down	11	13	15	15,300	16,900	18,500	11,700	13,500	15,300	38	41	45	25,500	26,900	28,400	18,600	20,400	21,600
South Antrim	8	10	12	12,500	13,800	15,200	10,600	11,500	13,100	43	46	50	24,100	25,300	26,400	19,000	20,200	21,100
South Down	7	9	11	12,000	13,500	15,000	9,700	11,100	13,500	39	43	46	22,800	24,900	27,100	17,600	18,500	20,000
Strangford	7	9	11	13,000	14,800	16,600	10,000	11,000	14,300	33	36	39	23,700	25,100	26,400	18,400	19,300	20,500
Upper Bann	8	10	12	11,000	12,100	13,300	9,740	11,000	13,500	47	51	55	21,800	22,700	23,700	18,000	18,900	19,900
West Tyrone	6	8	10	11,500	12,800	14,100	10,600	11,200	13,300	31	34	37	20,300	21,400	22,400	16,100	17,400	18,300

3.15a

continued

Income and tax by Parliamentary Constituency, 2011-12 - Confidence Intervals

Taxpayers only

Region

Numbers: thousands; Amounts: £ million; Means and Medians: £

	Total tax											
	No. of individuals			Mean			Median			Amount		
	Lower 95% CI	Central Estimate	Upper 95% CI	Lower 95% CI	Central Estimate	Upper 95% CI	Lower 95% CI	Central Estimate	Upper 95% CI	Lower 95% CI	Central Estimate	Upper 95% CI
Scotland	2,620	2,640	2,670	4,190	4,260	4,320	2,350	2,380	2,410	11,100	11,300	11,400
Aberdeen North	48	52	56	3,880	4,280	4,680	2,060	2,310	2,590	198	221	245
Aberdeen South	55	60	64	7,190	7,860	8,540	2,810	3,160	3,550	428	468	508
Airdrie and Shotts	35	38	42	2,730	3,070	3,420	1,960	2,210	2,430	102	117	133
Angus	40	43	47	3,520	3,940	4,360	1,820	2,160	2,380	150	170	190
Argyll and Bute	44	48	52	3,210	3,510	3,800	1,750	1,990	2,140	152	169	186
Ayr, Carrick and Cumnock	40	44	47	3,340	3,700	4,060	1,790	2,100	2,420	144	162	180
Banff and Buchan	43	47	51	3,980	4,360	4,750	2,180	2,430	2,660	183	204	225
Berwickshire, Roxburgh and Selkirk	43	47	51	3,440	3,850	4,260	1,920	2,170	2,490	159	180	201
Caithness, Sutherland and Easter Ross	25	28	31	3,640	4,050	4,460	2,160	2,470	2,770	98	113	128
Central Ayrshire	42	46	50	3,540	3,870	4,190	2,320	2,590	2,950	159	178	197
Coatbridge, Chryston and Bellshill	42	46	50	3,050	3,300	3,560	2,050	2,340	2,610	136	152	167
Cumbernauld, Kilsyth and Kirkintilloch East	37	40	44	3,070	3,350	3,630	2,060	2,370	2,660	121	135	150
Dumfries and Galloway	43	47	51	2,850	3,100	3,350	1,810	2,070	2,370	131	146	160
Dumfriesshire, Clydesdale and Tweeddale	39	43	46	3,620	4,050	4,470	1,920	2,150	2,420	152	172	192
Dundee East	41	44	48	3,130	3,420	3,720	1,850	2,090	2,420	136	152	168
Dundee West	32	36	39	2,800	3,080	3,370	1,840	2,080	2,260	97	110	122
Dunfermline and West Fife	48	52	56	3,480	3,760	4,050	2,190	2,400	2,780	175	194	213
East Dunbartonshire	42	45	49	5,070	5,570	6,070	2,580	2,830	3,080	227	253	278
East Kilbride, Strathaven and Lesmahagow	46	50	54	3,630	3,930	4,230	2,400	2,540	2,830	176	195	214
East Lothian	45	49	53	4,350	5,240	6,120	2,150	2,420	2,580	214	258	302
East Renfrewshire	43	47	50	5,690	6,340	7,000	2,820	3,100	3,320	263	296	328
Edinburgh East	39	43	46	3,420	3,800	4,180	1,840	2,210	2,580	144	163	182
Edinburgh North and Leith	57	61	66	5,640	6,470	7,310	2,250	2,450	2,760	346	398	450
Edinburgh South	43	46	50	6,820	7,490	8,160	3,130	3,520	3,850	316	348	379
Edinburgh South West	50	54	58	4,290	4,740	5,200	2,210	2,390	2,620	230	256	282
Edinburgh West	45	49	53	5,930	7,140	8,340	2,490	2,690	2,860	291	350	410
Falkirk	47	51	55	3,440	3,740	4,050	2,180	2,330	2,570	172	192	212
Glasgow Central	30	34	37	3,120	3,660	4,200	2,090	2,350	2,570	103	123	143
Glasgow East	36	39	43	2,510	2,790	3,070	1,860	2,060	2,210	95	109	123
Glasgow North	28	31	34	4,370	4,930	5,490	2,210	2,550	2,930	132	151	171
Glasgow North East	30	34	37	2,430	2,680	2,930	1,750	1,990	2,200	79	90	101
Glasgow North West	32	36	39	3,670	4,050	4,430	2,340	2,480	2,660	127	144	161
Glasgow South	36	40	43	3,820	4,280	4,750	2,170	2,450	2,790	150	171	192
Glasgow South West	34	38	42	2,460	2,730	3,010	1,730	1,990	2,300	91	104	117
Glenrothes	41	45	49	2,760	3,040	3,320	1,770	1,990	2,300	121	137	153
Gordon	57	62	66	5,300	5,740	6,190	2,600	2,890	3,230	324	355	386
Inverclyde	35	38	42	3,080	3,430	3,770	1,850	2,080	2,440	116	132	147
Inverness, Nairn, Badenoch and Strathspey	50	54	58	3,250	3,580	3,910	2,010	2,210	2,430	173	194	215
Kilmarnock and Loudoun	43	46	50	3,240	3,540	3,840	2,080	2,410	2,660	147	165	182
Kirkcaldy and Cowdenbeath	40	44	48	3,380	3,780	4,180	2,030	2,250	2,520	146	165	185
Lanark and Hamilton East	46	50	54	3,820	4,290	4,760	2,300	2,510	2,870	190	216	242
Linlithgow and East Falkirk	55	59	64	3,660	3,980	4,310	2,030	2,240	2,480	214	237	260
Livingston	51	55	59	3,230	3,500	3,770	2,270	2,410	2,590	173	192	211
Midlothian	41	45	49	3,070	3,870	4,680	1,850	2,120	2,310	136	173	211
Moray	46	49	53	3,580	4,010	4,430	1,910	2,130	2,370	174	198	222
Motherwell and Wishaw	40	43	47	3,070	3,320	3,580	2,120	2,430	2,700	129	144	159
Na h-Eileanan an Iar	13	15	17	2,620	3,020	3,420	1,860	2,080	2,510	37	45	53
North Ayrshire and Arran	42	45	49	3,200	3,580	3,950	1,960	2,220	2,370	142	162	183
North East Fife	36	40	43	4,100	4,550	5,010	2,330	2,570	2,930	161	181	201
Ochil and South Perthshire	45	48	52	3,870	4,270	4,680	2,220	2,450	2,630	185	207	228
Orkney and Shetland	22	25	28	3,420	3,920	4,420	2,100	2,410	2,750	83	97	111
Paisley and Renfrewshire North	46	51	55	3,370	3,700	4,030	2,060	2,300	2,570	167	187	207
Paisley and Renfrewshire South	37	41	45	3,090	3,370	3,660	1,960	2,320	2,560	123	138	153
Perth and North Perthshire	49	53	57	3,440	3,730	4,030	1,910	2,180	2,420	179	198	216
Ross, Skye and Lochaber	32	35	39	2,860	3,120	3,380	1,890	2,100	2,450	99	111	122
Rutherglen and Hamilton West	47	51	55	3,070	3,330	3,590	2,010	2,280	2,510	152	169	186
Stirling	41	45	48	5,100	6,100	7,100	2,210	2,450	2,600	227	272	317
West Aberdeenshire and Kincardine	49	53	57	6,960	7,510	8,060	3,200	3,450	3,770	365	397	428
West Dunbartonshire	41	44	48	2,890	3,120	3,360	2,250	2,470	2,690	124	138	153
Northern Ireland	731	746	761	3,430	3,520	3,610	2,090	2,140	2,190	2,550	2,630	2,700
Belfast East	38	41	45	3,390	3,720	4,040	2,090	2,410	2,710	137	153	170
Belfast North	37	41	45	2,490	2,710	2,930	1,730	1,990	2,180	100	111	123
Belfast South	46	50	54	4,670	5,090	5,510	2,410	2,630	2,980	233	256	280
Belfast West	28	31	34	2,150	2,620	3,090	1,540	1,780	2,030	65	81	97
East Antrim	36	39	42	3,500	3,870	4,240	2,310	2,610	2,820	133	151	169
East Londonderry	36	39	42	3,070	3,370	3,680	1,830	2,040	2,210	117	132	146
Fermanagh & South Tyrone	37	41	44	2,890	3,190	3,480	1,820	1,970	2,150	115	130	144
Foyle	34	37	41	2,540	2,820	3,110	1,680	1,990	2,150	92	105	118
Lagan Valley	40	44	47	3,850	4,320	4,790	2,080	2,230	2,460	168	190	212
Mid Ulster	36	39	43	2,870	3,110	3,360	2,000	2,190	2,410	109	122	135
Newry & Armagh	40	44	48	2,840	3,140	3,440	1,860	2,080	2,260	123	139	154
North Antrim	45	48	52	3,090	3,370	3,640	1,790	2,060	2,280	147	163	179
North Down	38	41	45	3,850	4,250	4,650	2,040	2,300	2,590	157	175	194
South Antrim	43	46	50	3,400	3,710	4,020	2,090	2,320	2,610	154	172	190
South Down	39	43	46	2,970	3,900	4,820	1,850	2,080	2,350	126	167	208
Strangford	33	36	39	3,320	3,700	4,080	1,920	2,190	2,420	116	132	148
Upper Bann	47	51	55	2,840	3,080	3,310	1,940	2,100	2,280	141	156	171
West Tyrone	31	34	37	2,440	2,670	2,900	1,580	1,790	2,010	80	90	100

Source: Survey of Personal Incomes 2011-12
Table updated February 2014

Notes on the Table

1. The notes to the table 3.15 apply to this table.

Annex B: Data sources and Methodology

The data sources and methods used to compile statistics in this release are set out below:

The tables in this publication are derived from the annual Survey of Personal Incomes (SPI).

The sample survey is based on information held by HMRC on persons who could be liable to UK income tax for the income tax year. It is carried out annually and covers the income assessable for tax in each tax year. The tables in this publication are based on the surveys for 2011-12 and earlier.

Samples were selected from three HMRC operational computer systems, which are as follows:

1. The National Insurance and PAYE Service (NPS) system covers all employees and occupational pension recipients with a Pay-As-You-Earn (PAYE) record.

2. The Computerised Environment for Self Assessment (CESA) system covers people with self-employment, rental or untaxed investment income. It also covers directors, those subject to higher rate tax and other people with complex tax affairs. Where people have both NPS and CESA records, their CESA record is selected because it provides a more complete picture of their taxable income.

3. The Claims system covers people without NPS or CESA records who have had too much tax deducted at source and claim a repayment.

Separate samples were drawn from each of these systems and different sampling strategies were used for each. The samples were structured as follows:

(a) The PAYE population from NPS was stratified by gender and by the sum of pay plus occupational pension income for the previous tax year. Where no previous year's income was available cases were stratified by gender and by whether they were a higher rate or additional rate taxpayer for the current tax year based on information available at the time the sample was drawn. The sampling fractions varied from 1 in 10 for individuals with high incomes and rare allowances to about 1 in 200 for people with low combined pay and pensions. In all, about 403,000 individuals were selected from NPS for inclusion in the 2011-12 SPI.

(b) For the SA population from CESA, the main source of income (self employment or employment/occupational pension) and ranges of income and tax were used to stratify the sample, with the sampling fraction varying from 1 in 1 for cases with very high income or tax up to about 1 in 200 for employees and occupational pensioners with smaller income or tax for 2011-12. In all, about 277,000 individuals were selected from SA for inclusion in the 2011-12 SPI.

(c) For claims cases, a random sample of about 1 in 20 was selected for inclusion in the SPI. This led to around 10,500 cases being selected for the survey.

Once data was collected for the three constituent parts of the sample, the data sets were joined together. After allowing for non-response and for records that failed data validation tests, there were about 690,500 valid cases on the 2011-12 final SPI file.

Coverage of the SPI

Not all of the individuals in the SPI sample are taxpayers. About 23 per cent have no income tax liability because deductions and reliefs and personal allowances exceed their total income. Where income exceeds the threshold for the operation of PAYE (£7,475 for 2011-12), the SPI provides the most comprehensive and accurate official source of data on personal incomes. However, as HMRC does not hold information for all people with personal incomes below this level, the SPI is not a representative data source for this part of the population and no attempt has been made to estimate the numbers of cases below the tax threshold or the amount of their incomes.

Therefore the National Statistics derived from the annual Survey of Personal Incomes, with the exception of tables 3.9 and 3.10, only cover individuals liable to UK income tax (taxpayers) and their incomes and the lowest level of total income in any of the tables in this publication is the 2011-12 personal allowance of £7,475.

Most sources of income are liable for income tax and adding all these sources together will give an individual's total income assessable for tax for the tax year. There are some sources of income that are not liable for tax. As they do not contribute towards an individual's taxable income; they are excluded from the SPI. These sources include some social security benefits and income from some tax efficient savings vehicles (e.g. Individual Savings Accounts and some National Savings & Investment products).

Capital Gains arising from the disposal of assets are subject to Capital Gains Tax (CGT) and are not treated as income for income tax purposes, so gains from the disposal of assets are not included in the SPI.

The coverage of investment income for the sample drawn from NPS is incomplete. This is because HMRC does not need information on interest from which tax has been deducted at source nor dividends and associated tax credit to operate the PAYE system for most individuals. In order to create a full picture of total income for this survey, it is necessary to impute values of bank and building society interest and dividends to some sample cases.

For interest and dividends imputation, the amount for each SPI case:

- is known for cases in Self Assessment from the amount declared on the Self Assessment Return
- can be inferred or estimated reasonably for NPS cases where there is an adjustment to the tax code for higher rate taxpayers
- is supplemented with information from interest paying institutions
- is unknown for NPS cases where there is no coding adjustment- typically no liability at the higher rate.

Where no information at case level is available from HMRC administrative systems, estimated values are imputed to cases so that the population as a whole has amounts consistent with evidence from other sources (for example, amounts of tax accounted for by deposit takers and the propensity to hold interest bearing accounts as indicated by household surveys).

For interest income, starting from control totals at UK level, for the number of cases with interest and the total amount of that interest, the numbers of cases and amounts of interest in Self Assessment cases and those NPS cases with coding adjustments are deducted to leave targets for the remainder of the taxpayer population. These targets are at UK level – no attempt is made to control the targets to sub-UK geographical units. The cases to which amounts are attached by the imputation process and the amounts attached are determined by probabilistic methods with just the UK targets and distributions in mind. For dividends income, the number of non SA cases with dividends income and distribution of imputed amounts were inferred from Family Resources Survey data for 2011-12.

As with investment income, HMRC does not have complete information about superannuation or personal pension contributions.

Under PAYE, tax is paid on pay after the deduction of superannuation contributions and therefore HMRC does not need to record the contributions deducted from gross pay. For a small proportion of individuals, the superannuation contribution has been taken directly from an end of year return submitted by employers. For others, their total amount of superannuation contributions has been estimated and has been distributed among earners in the SPI sample, based on information from the Annual Survey of Hours and Earnings produced by the Office for National Statistics.

Relief at basic rate is given at source for employee contributions to personal pensions. As this is the correct amount of relief for basic rate taxpayer employees, HMRC does not need to collect personal pensions data for this group of taxpayers. To compile complete estimates for personal pensions and total income for the SPI, a significant proportion of the amount of personal pension contributions has been imputed using data from external data sources. The estimated value for this and for superannuation contributions has been combined with other pension reliefs and included in these statistics.

Estimates and measures of precision

Population and sample design

The SPI aims to cover all individuals with a UK income tax liability. The sample drawn from HMRC operational computer systems will include some cases where income is less than allowances so no tax liability arises. The section above explains how the records in each operational computer system are grouped (stratified) before the sample is selected. A random sample of records is drawn from each grouping (stratum) - the proportion of cases selected varies from stratum to stratum.

Reliability of estimates

As with all sample surveys, estimates from the SPI have a sampling error attached to them. A statistic (e.g. an estimate of a mean or a total from a random sample) will be subject to sampling variation - its value will vary from one sample to the next if repeated random samples are drawn. The Standard Error of the statistic measures the extent of the variability. It depends on how much spread exists in the observations from the sample and the size of the sample.

In general, the larger the sample size, the smaller the Standard Error. To a lesser extent, the standard error of the statistic will decline as the proportion of the population surveyed increases, but only by taking measurements for the whole population can sampling error for the statistic be removed entirely.

A Confidence Interval for the statistic is constructed from the Standard Error. It gives an estimated range of values which is likely to include the unknown population parameter that has been estimated by the statistic. If independent samples are taken repeatedly from the same population and the Confidence Interval is calculated for each sample, then a proportion (known as the Confidence Level) of such intervals will include the unknown population parameter.

A 95% Confidence Interval is one that if compiled repeatedly would encompass the population parameter 19 times in 20. For a given sample size, narrower intervals can be compiled if a greater risk of failing to encompass the true population value is acceptable, whereas if greater certainty of including the true value is required, the interval will be wider.

The Upper and Lower boundaries of the Confidence Interval are called the Confidence Limits. They are a function of the statistic, the Standard Error of the statistic and the degree of confidence required of the interval.

The calculation of sampling errors assumes a simple random sampling method but can be extended to more complex sample designs. The sample for the SPI, as described earlier, is selected using a stratified sample.

Precision of estimates: sub UK areas

The population is not stratified by geographical area before the SPI sample is selected. HMRC does not hold indicators for region, parliamentary constituency or other geographies on the transactional systems for Pay As You Earn or Self Assessment. The geographical indicators are attached to sample case records in the SPI by reference to the postcode and the National Statistics Postcode Look-up table (NSPL)[1]. Estimates of taxpayer numbers for low level geographical areas of the UK depend on measuring the proportion of the UK population which belong to the area. Typically these proportions are very small and to ensure high precision for any estimated proportion, the sample size across the UK needs to be large.

The table below gives an indication of the level of precision which may be assumed, with 95% confidence, for an estimate of taxpayer numbers from a simple random sample as large as the 2003-04 SPI. It shows that for estimated populations of 2.5 million or more, the estimate will be within 1% of the true population with 95% confidence. As the estimated population falls, the level of Confidence Interval reduces more slowly, thus increasing in size relative to the estimate. For a typical Parliamentary Constituency with an estimated taxpayer count of 46 thousand, the true figure may lie between 42 thousand and 50 thousand. The error could be +/- 8% of this estimate. For a large Parliamentary Constituency, the error may be about 4 thousand (7% of the estimate), while for a small constituency, the error may be 3 thousand (about 9%).

[1] More information on NSPL and ONS Postcode Directory (NSPD) table can be found on the ONS website at:
http://www.ons.gov.uk/ons/guide-method/geography/products/postcode-directories/-nspp-/index.html

Survey of Personal Incomes:
Confidence Intervals for estimates of taxpayer numbers [1]

Geographical area	Estimated value	Confidence Limits		95% Confidence Interval (+/-)	As % of estimate
		Lower limit	Upper limit		
	Number (thousands)	Number (thousands)		Number (thousands)	
Government Office Region (medium)	2,500	2,475	2,525	25.0	1.00%
County (large)	500	488	512	11.6	2.32%
County (small)	200	193	207	7.4	3.69%
Parliamentary Constituency					
Large	57	53	61	4.0	6.93%
Medium	46	42	50	3.6	7.72%
Small	34	31	37	3.1	8.98%

[1]Assumes a taxpayer population of 29 million, a simple random sample of 400 thousand.

In practice, estimates will reflect the more complex SPI sample design.

Broadly speaking, as sample size changes by a factor x, the Confidence Interval will change by a factor $1/\sqrt{x}$, so a fourfold increase in sample size will halve the Confidence Interval.

Year on year changes in published estimates of taxpayer numbers within small geographical areas (e.g. districts and constituencies) should be viewed with caution. They involve measuring small differences between two very small proportions. The Confidence Interval for the difference could be large relative to the measured difference, so any observed change may be due to sampling fluctuation alone.

Similar precision, or relative precision, to those shown in the table above in estimates for subsets of taxpayers (e.g. pensioners or higher rate taxpayers) in small geographical areas (e.g. districts and constituencies) requires even greater national samples, far in excess of the present sample size of the SPI. Estimates in such detail are not considered sufficiently reliable to be published.

Confidence Intervals around estimates at the sub-UK level

(Tables 3.13a, 3.14a and 3.15a)

Tables 3.13a, 3.14a and 3.15a show the upper and lower limits of the 95% confidence interval associated with the sub-UK level estimates.

Confidence intervals for taxpayer numbers, mean incomes and amounts are symmetric about the central estimate (i.e. the upper and lower confidence limits are equidistant from the central estimate), but the confidence intervals for median incomes is asymmetric. The reason for this is that, after estimating the median income level (M), which 50% of the population is expected to exceed, a 95% confidence interval is calculated for the proportion of the population with incomes in excess of M. This confidence interval is symmetric about 50% -say (50+x)% to (50-x)%. The income levels associated with 50+x% and 50-x% are estimated from the sample, say M+ and M-. In typical income distributions, the distance from M to M+ will usually exceed the distance from M to M- because there are progressively fewer individuals at higher levels of income.

The confidence interval estimates have been calculated without rounding. When displayed using the standard rounding convention, the confidence intervals (for numbers, means and amounts) may not appear to be symmetrical around the central estimate.

Methodological Changes since the 2010-11 SPI

Changes to the PAYE Data

There have been no changes to the PAYE data

Changes to the Self Assessment Data

There have been no changes to the Self Assessment data

Changes to the Claims Data

There have been no changes to the claims data.

Changes to the Imputation Process

The imputation of superannuation contributions has been improved through the utilisation of P14 End of Year Summary information (part of the Employer Annual Return) to identify superannuation contributions. (P14s contain information on income subject to tax and income subject to NICS, as superannuation contributions are only subject to NICs these can be reliably identified).

Annex C: Glossary of Terms

Annex C aims to explain acronyms, abbreviations and terms associated with personal incomes and income tax liabilities.

Allowances

The amount of income which an individual can receive before being liable for income tax. The personal allowance is an example of an allowance.

Average rate of Tax

The ratio of income tax liability to total income, where income is measured before deductions, reliefs and allowances.

Basic rate limit

This is the highest income point for taxable income (after allowances) at which basic rate income tax is charged.

CESA (Computerised Environment for Self Assessment)

This is the computer system used to administer Self Assessment from which SA data for the SPI has been extracted since 1996-97. See Self Assessment (SA).

COP (Computerisation of PAYE)

The computer system which used to administer PAYE until being replaced by NPS and from which PAYE data for the SPI was extracted for tax years 1997-98 to 2007-08 inclusive.

Deductions and Reliefs

Amounts deducted from total income, along with personal allowances to arrive at the amount of taxable income subject to an income tax charge. This includes amounts for contributions to occupational and personal pensions, and a variety of other Deductions and Reliefs including charitable giving and loss relief etc.

Dividend Income

Income derived from shares.

Geographical Areas

Some tables present information for sub-UK areas described as Government Office Region, County, District and Parliamentary Constituency. Administrative and Political geographical areas are not held on taxpayers' records. For the SPI, the areas are attached by matching the individual's postcode to the Office for National Statistics Postcode Directory.

Industry

Industry categories are based on UK Standard Industrial Classification of Economic Activities 2007 (SIC2007). Income from self employment (sole trade and partner) is assigned an industry using the nature of business text descriptions supplied on Self Assessment Returns.

National Insurance and PAYE System (NPS)

NPS is the computer system HMRC uses to administer PAYE. It replaced COP and is the source of PAYE data for SPI for tax year 2008-09 onwards.

National Insurance Recording System 2 (NIRS2)

This computer system is used to monitor payment of National Insurance (NI) contributions and to calculate and prove entitlement to contributory benefits. These include Job Seekers Allowance (JSA) and the National Insurance Pension. It provides contribution information to a number of government departments.

P14s

Form P14 is an End of Year summary for an employment that is submitted by the employer to HMRC, showing pay, tax and NI contributions for the year. The employer provides similar information to the employee on an end of year certificate, form P60.

Pay As You Earn (PAYE)

PAYE is the system used by HMRC to collect and account for income tax on earnings from employment and pensions. Income Tax and National Insurance Contributions are deducted by the employer and paid over to HMRC on behalf of the individual for each pay period.

Personal Allowance

This is the amount of income you can receive for the tax year without having to pay tax on it.

Savings Income

A particular class of income that includes interest on bank and building society accounts.

Self Assessment (SA)

SA is a system where an individual declares their income and can calculate their own income tax due after the end of the tax year. Taxpayers included in SA can be higher earners, self-employed and taxpayers with complex tax affairs.

Starting rate limit/Starting rate for savings limit

This is the highest income point for taxable income (after allowances) at which starting rate income tax is charged. From 2008-09 the starting rate was abolished for non-savings income and applied only to non-dividend savings income.

Superannuation contributions

These are the regular amounts paid by an employee into an employer occupational pension fund which are deducted from the employee's salary. Superannuation contributions to an authorised fund or scheme are not liable to income tax and the employer would deduct the amount of superannuation contributions from the gross pay before assessing the income tax liability through PAYE.

Survey of Personal Incomes (SPI)

An annual survey of individuals who could be liable for income tax derived from HMRC administrative systems holding data on persons within PAYE, SA and income tax claims.

Tax liabilities

The amount of income tax due on taxable income after applying tax rates to the tax base. The income tax liability for each sample case in SPI is calculated by reference to the amounts of income by type, deductions and reliefs and the tax regime parameters that apply for the year. The calculated liability for a tax year will differ from the amount of tax receipts collected in a financial year.

Tax receipts

The amount of income tax collected by HMRC. The SPI measures the amount of income tax liability for a tax year, but not the amount of receipts in the financial year.

Taxable income

Income assessable to income tax after allowances.

Taxpayer

An individual calculated to have a positive income tax liability for the tax year, based on the income, allowances, reliefs and deductions for the year.

Total income

The sum of an individual's components of income taken into account in calculating income tax. This includes earnings from employment, profits from self-employment, pension income, some social security benefits, savings income, income from shares (dividends), rental income, and income paid from trusts. It excludes:

- gains from the disposal of assets that are classified as capital gains
- interest, dividends or bonuses from tax exempt investments (for example, ISAs and National Savings & Investments Savings Certificates)
- interest and terminal bonuses from Save As You Earn Schemes
- Premium Bond, National Lottery and gambling prize winnings

It is before relief for contributions to occupational and personal pensions, other deductions and reliefs or personal allowances.

In the tax system, income is streamed into three main categories: Dividends; Savings Income (not dividends); Non-savings income as different rules apply.