


FOR CONTINUATION SEE MAP NO. 95

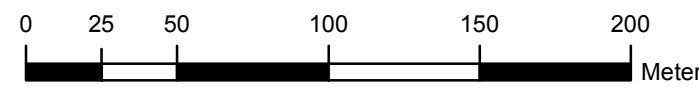
FOR CONTINUATION SEE MAP NO. 93

**Legend**


- Route on surface
- Route in tunnel
- ▭ Limits of Land subject to Safeguarding Direction
- ▭ Safeguarded Area: Surface
- ▭ Safeguarded Area: Sub-Surface
- ▭ Rural Support Zone (RSZ)
- ▭ Borough / District Boundaries



Map Number  
HS2-HS2-LP-MAP-000-000094-P04



Scale at A1:1:2,500    Scale at A3:1:5,000



**HIGH SPEED TWO  
PHASE ONE  
PROPERTY COMPENSATION MAPPING  
MAP NO. 94**

HIGH SPEED TWO LTD  
2ND FLOOR ELAND HOUSE  
BRESSENDEN PLACE  
LONDON, SW1E 5DU

© Crown copyright and database rights 2015. Ordnance Survey Licence Number 100049190.  
HS2 Ltd accept no responsibility for any inaccuracies, which arise from the reproduction of this map after alteration, amendment or abbreviation or if it is issued in part or issued incomplete in any way.