



**HM Revenue  
& Customs**

**HM REVENUE AND CUSTOMS**  
KAI Benefits & Credits

---

## **Child Benefit Statistics**

### **Geographical analysis**

at Country, Region, Local Authority and  
Parliamentary Constituency levels

**August 2013**

---



A National Statistics Publication  
© Crown Copyright 2014

**PRINTING AN EXCEL VERSION:**

If you have downloaded this publication from our website in Excel format and enabled the macros you can print the whole document by pressing CTRL and q together.

Contact point for enquiries:-

Hannah Abrook

Child Benefit Statistics

HM Revenue & Customs, Room 2E/13, 100 Parliament Street

London, SW1A 2BQ

☎ : 0300 586249

E-mail : [benefitsandcredits.analysis@hmrc.gsi.gov.uk](mailto:benefitsandcredits.analysis@hmrc.gsi.gov.uk)

This and previous issues can be found on the GOV.UK website:

<https://www.gov.uk/government/collections/child-benefit-geographical-statistics>

The next issue, for August 2014, will be published on 27th February 2015.

## **A NATIONAL STATISTICS PUBLICATION**

National Statistics are produced to high professional standards set out in the Code of Practice for Official Statistics. They undergo regular quality assurance reviews to ensure that they meet customer needs. They are produced free from any political interference.

The United Kingdom Statistics Authority has designated these statistics as National Statistics, in accordance with the Statistics and Registration Service Act 2007 and signifying compliance with the Code of Practice for Official Statistics.

Designation can be broadly interpreted to mean that the statistics:

- meet identified user needs;
- are well explained and readily accessible;
- are produced according to sound methods, and
- are managed impartially and objectively in the public interest.

Once statistics have been designated as National Statistics it is a statutory requirement that the Code of Practice shall continue to be observed.

For general enquiries about National Statistics, contact the National Statistics Public Enquiry Service on:

☎ : 0845 601 3034

overseas : +44 (1633) 653 599

minicom : 01633 812399

E-mail : [info@statistics.gov.uk](mailto:info@statistics.gov.uk)

Fax : 01633 652747

Letters : Customer Contact Centre, Room 1.101, Government Buildings,  
Cardiff Road, Newport, South Wales. NP10 8XG

You can also find National Statistics on the internet at [www.statistics.gov.uk](http://www.statistics.gov.uk)

Contains National Statistics data © Crown Copyright and database right 2014

## Introduction

### What is Child Benefit?

Child Benefit is a payment that you can claim for your child. It is usually paid every four weeks but in some cases can be paid weekly. The payment can be claimed by anyone who qualifies.

Child Benefit is paid to those responsible for children (aged under 16) or qualifying young people. The latter includes:

- a) those in full-time non-advanced education or (from April 2006) on certain approved vocational training courses and who are under 19, or are aged 19 and have been on the same course since their 19th birthdays. (Note: those reaching 19 up to 9 April 2006 ceased to qualify on their 19th birthdays);
- b) those entered for future external examinations, or are in the period between leaving education (or exams finishing) and the week containing the first Monday in September (or similar dates after Easter and in early January, if earlier), and are not in work (there are slight variations for Scotland);
- c) those aged under 18 who have moved directly from full-time education to being registered for work or training with the Careers service or with Connexions.

You can get Child Benefit even if your child doesn't live with you. However, if they live with someone else, you can only get Child Benefit if:

- a) you pay towards the upkeep of your child
- b) what you pay is at least the same as the amount of Child Benefit you get for your child
- c) the person bringing up your child is not getting Child Benefit for them - if you and another person both claim Child Benefit for the same child, only one of you can get it

You can also claim Child Benefit for a child even if you're not their parent, but you have to be responsible for them to qualify.

Awards are also subject to residence criteria being satisfied.

There are two separate amounts, with a higher amount for your eldest (or only) child and a lower amount for each of your other children.

For further information about who can claim please refer to the HMRC website:

<http://www.hmrc.gov.uk/childbenefit/start/who-qualifies/index.htm>

## How has this publication changed?

As of January 2013, claimants may be liable to a tax charge called the 'High Income Child Benefit charge'. Being liable for this charge does not affect a claimant's eligibility but any Child Benefit recipient is liable to repay some or all of their Child Benefit back if they or their partner has an individual income of more than £50,000 per year. For every additional £100 over the £50,000 threshold that an individual earns, the tax charge due increases by 1%. This means that any recipient whose income (or partner's income) is over £60,000 will be liable to repay their entire Child Benefit entitlement. Alternatively, claimants affected by the High Income Child Benefit charge have the option to opt-out of receiving Child Benefit, thereby ceasing their payments.

Due to the reference date of this publication, it is the first Child Benefit Geographical analysis publication to be affected by the introduction of the High Income Child Benefit charge. Therefore, in addition to the previous figures provided, this publication will also include numbers for claimants that have opted out of receiving Child Benefit, and the children that they are responsible for.

## What does this publication tell me?

This publication includes details of the number of families claiming Child Benefit as at 31st August 2013, the number and ages of children within those families and their geographical location. Population counts at Country and English Region level are shown, as well as by Local Authority and Parliamentary Constituency (Westminster and Scottish) in the United Kingdom. New to this publication are details of the number of families that had opted out of receiving Child Benefit as at August 2013, the number and ages of children within those families and their geographical location. Again population counts broken down by Country and English Region, Local Authority and Parliamentary Constituency are provided.

The statistics are as close to real-time as possible and represent the complete picture as at the 31st August, including back-dated awards pertaining to new-births. As these statistics are classified as National Statistics the exact date of publication is pre-announced at least a month in advance with the month published a year ahead in the previous publication.

This publication includes detailed analysis of the Child Benefit population as at 31st August 2013, as well as headline time series figures for each August back to 2003, this is because HM Revenue & Customs took over the responsibility for Child Benefit from April 2003.

Previously and up until April 2003, Child Benefit was administered by the Department of Social Security (now the Department for Work and Pensions), statistics for previous years are available on the DWP website:

<http://webarchive.nationalarchives.gov.uk/20130107093842/http://statistics.dwp.gov.uk/asd/index.php?page=cb>

We also publish detailed small area statistics for Great Britain, at Lower Layer Super Output Area (LSOA) for England and Wales, and Data Zone for Scotland. These statistics are based on the same source data and totals for higher level geographies will match up. The statistics are available with the National Statistics release of these statistics. Currently the small area data is not badged as National Statistics and appears on the HMRC website and on the Neighbourhood Statistics website.

Further geographical statistics, down to Lower Layer Super Output Area (LSOA) in England and Wales, Data Zones in Scotland and Output Areas in Northern Ireland are available from the following sites:

- [Office for National Statistics: Neighbourhood Statistics](#)
- [Scottish Government: Scottish Neighbourhood Statistics](#)
- [Northern Ireland Statistics and Research Agency \(NISRA\): Northern Ireland Neighbourhood Information Service](#)

## Who might be interested?

The statistics contained in this publication will be of interest for anyone that is looking for the latest possible data on Child Benefit. Specifically, there are statistics on the number of children, by age band, in each geographical area. These statistics may be of interest to academics, think tanks as well as Local Government and might be used for comparison to comparable Tax Credits statistics.

Although the number of families that have opted out and the children within those families are included within this publication, we are unable to provide figures on those that have chosen not to claim Child Benefit due to the introduction of the High income Child Benefit charge. This means that the child population (up to 16) within Child Benefit may not continue to be as useful a proxy for the child population as a whole in future years.

## What do the tables contain?

At end-August 2013 there were 7.55 million families, responsible for 13.11 million children and qualifying young people ("children"), receiving Child Benefit. The figures cover backdated awards, and so include all awards now reckoned to have entitlement spanning that date.

Table 1 shows the high level time series for August 2003 to August 2013. It shows the number of families in receipt of Child Benefit in each Country and English Region, as well as the number of children.

Table 2 shows further breakdowns of these numbers by the number of children within each family, and separately the age bands of the children within the awards.

Table 3 provides the first detailed view of August 2013 statistics. This table shows the headline figures for the number of children in each family, as well as the number of children broken down by age band, in each Country and English Region.

Table 4 provides a detailed breakdown of the counts of the number of children by individual ages for each Country and English Region.

Tables 5, 6 and 6a provide the same headline figures of the number of families receiving Child Benefit by the number of children, and the number of children broken down by age band for each Local Authority (Table 5), Westminster Parliamentary Constituency (Table 6) and Scottish Parliamentary Constituency (Table 6a).

Table 7 shows the number of children by individual ages for each local authority in the United Kingdom. We previously published this data in a supplementary release which is now available within this publication.

Please note that the above tables will also include some claimants that are subject to the High Income Child Benefit charge and have chosen to continue receiving Child Benefit and to repay their liability through an income tax charge, as such claimants are not separately identifiable from unaffected claimants.

However, those that have opted out of receiving Child Benefit can be identified. At end-August 2013 there were 400 thousand families, responsible for 700 thousand children and qualifying young people ("children"), which had opted out of receiving Child Benefit. The figures also cover backdated awards, and so include all awards now reckoned to have opted out of entitlement spanning that date.

Table 8 shows the headline figures for the number of children in each family that had opted out, as well as the number of children broken down by age band, in each Country and English Region.

Table 9 provides a detailed breakdown of the counts of the number of children in families that have opted out of receiving Child Benefit by individual ages for each Country and English Region.

Tables 10, 11 and 11a provide the same headline figures of the number of families that have opted out of receiving Child Benefit by the number of children, and the number of children broken down by age band for each Local Authority (Table 9), Westminster Parliamentary Constituency (Table 10) and Scottish Parliamentary Constituency (Table 10a).

No further breakdowns for opt out figures were possible due to small figures, and some family size categories were aggregated because of this reason.

## User Engagement

Bespoke analysis of Child Benefit data is possible although there may be a charge depending on the level of complexity and the resources required to produce. If you would like to discuss your requirements, to comment on the current publications, or for further information about the Child Benefit statistics please use the contact information at the beginning of this publication, or from the GOV.UK website:

<https://www.gov.uk/government/organisations/hm-revenue-customs/about/statistics#contact-us>

We are committed to improving the official statistics we publish. We want to encourage and promote user engagement, so we can improve our statistical outputs.

We would welcome any views you have regarding this publication; please email the contacts mentioned above with your comments if applicable. We will undertake to review user comments on a quarterly basis and use this information to influence the development of our official statistics.

## National Statistics Review

We carried out a formal review of our National Statistics publications, covering both Tax Credits (provisional and finalised) and Child Benefit in 2011.

The Child Benefit Statistics User Consultation ran from 11 July to 30 September 2011 and covered Child Benefit National Statistics and Official Statistics using an on-line survey. A summary of the results from the consultation have been published on the HMRC website: [http://www.hmrc.gov.uk/stats/child\\_benefit/review-cb-stats.htm](http://www.hmrc.gov.uk/stats/child_benefit/review-cb-stats.htm)

Following feedback from the consultation, we have introduced a new category in this publication to show the number of families in receipt of CB for four children and five or more children.

## Rounding

The figures have been independently rounded to the nearest 5. This can lead to components as shown not summing to totals as shown.

## Age bands of data on children

For most tables in this publication, figures showing the age of children for whom CB is claimed have been grouped into four age bands. Figures at a local authority level showing the number of children by single year of age are available in Table 7 and replace the Supplementary Table publication.

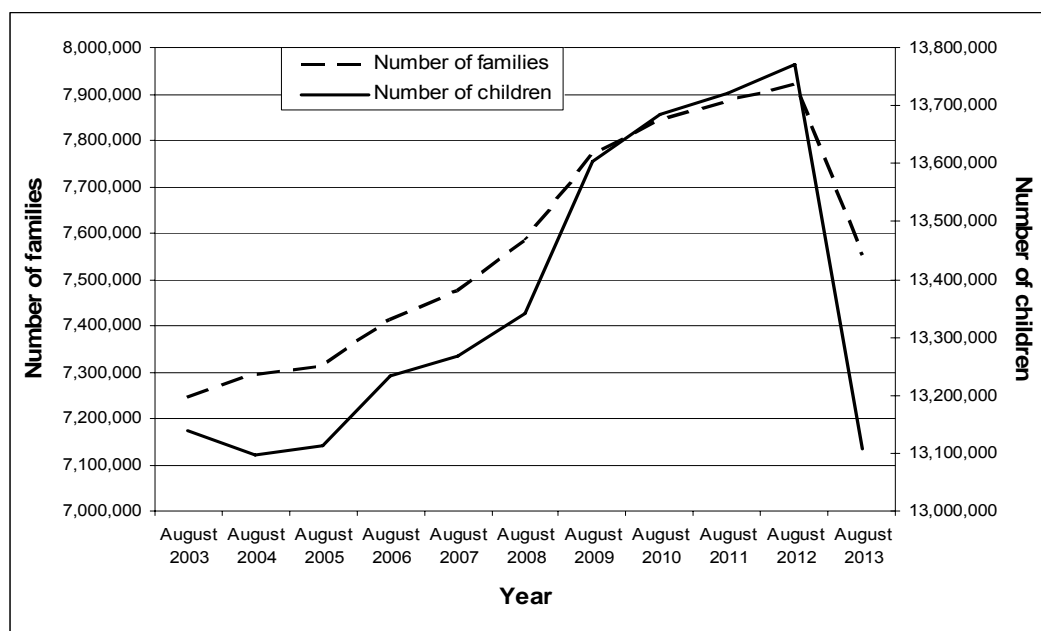


## Commentary

### Overall Trends in time series of families and children

Ahead of August 2013 there had been significant growth in both the number of families in receipt of Child Benefit and the number of children being claimed for since 2007. The increases between August 2007 and August 2012 across each of the countries of the United Kingdom were between 1% and 7%. However, subsequent to the introduction of the High Income Child Benefit Charge in January 2013, we have seen a decrease for the first time (since HMRC begun producing these statistics) in the number of families in receipt of Child Benefit and the first decrease in the number of children for whom the Child Benefit is being paid since 2004. The decreases in the number of families and children between 2012 and 2013 and across each of the countries of the United Kingdom are between 1% and 6%. The number of families and children attributed to Foreign and unknown has been decreasing since August 2009 but has been quite volatile across the years, which could be due to inaccuracies in the recorded information and also to the net flow of migrant workers.

**Figure 1: The number of families and children in receipt of Child Benefit, 2003 to 2013**

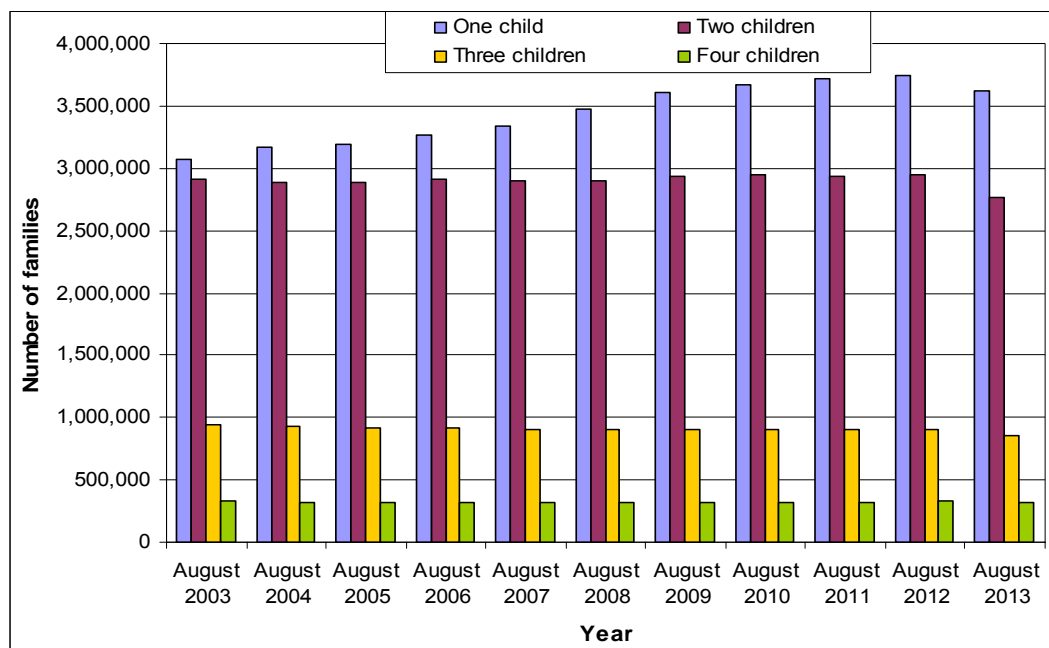


(Source data: Child Benefit Statistics Table 1)

In August 2013 there were 7.55 million families, responsible for 13.11 million children and qualifying young people ("children"), receiving Child Benefit (CB), compared with 2012, when there were there were 7.92 million families, responsible for 13.77 million children. The decrease between August 2012 and August 2013 in both children and claimants is the first to occur since HMRC began producing the Child Benefit National Statistics in 2003, although there was a decrease in just children between August 2003 and August 2004 (Figure 1).

Under UK domestic law a claimant is eligible to receive Child Benefit if they are present and ordinarily resident in the UK. For citizens of other countries (such as European Economic Area, Accession 2 and Accession 8 countries) they are able to claim Child Benefit as long as they meet the requirements of the "right to reside" test, which amongst other requirements means that they must generally be in registered or authorised employment (as set out in Home Office transitional regulations), in self-employment or be self-sufficient.

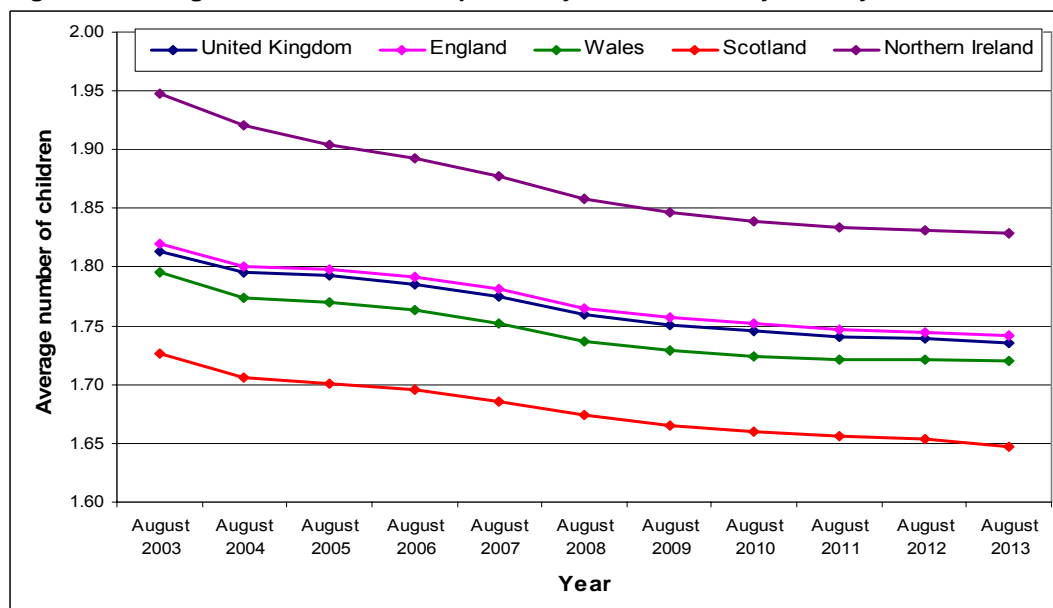
**Figure 2: The number of families broken down by family size, 2003 to 2013**



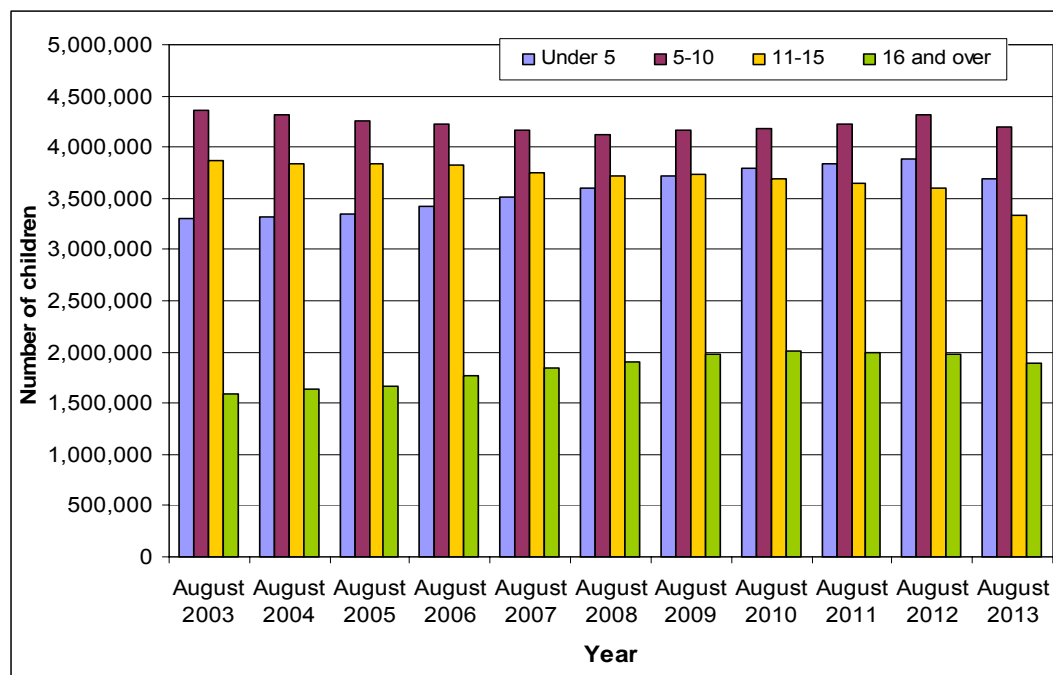
(Source data: Child Benefit Statistics Table 2)

The number of families, regardless of family size, has decreased since August 2012. Despite this decrease, the number of families with one child in 2013 is higher than the number of families with one child in 2009, whereas, the number of families with more than one child in 2013 is lower than in 2003. This is in keeping with the underlying trend of the number of families with one child increasing each year between 2003 and 2012 and the general decline in families with more than one child during the same period. Changes in the size of families in receipt of Child Benefits could be due to qualifying young people staying on in education or just a reflection of the general rise in birth rates over the same period. The number of qualifying young people decreased by 4.8% between 2012 and 2013 (Figure 2). The average number of children per family for which child benefit is paid has reduced each year since 2003 (Figure 3).

**Figure 3: Average number of children per family broken down by country, 2003 to 2013**



(Source data: Child Benefit Statistics Table 1)

**Figure 4: The number of children broken down by age of child, 2003 to 2013**

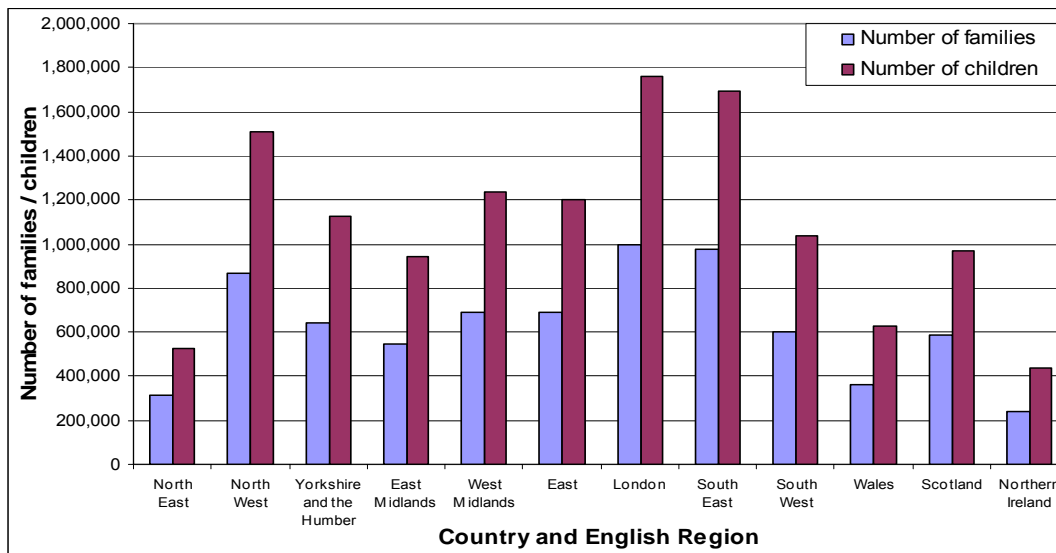
(Source data: Child Benefit Statistics Table 2)

In terms of the age distribution of children, the number of children and young people aged 16 to 19 had been increasing steadily for some time and continued to do so up to 2010 but began to decrease slightly in 2011 and 2012. There was also a decrease in this age group between 2012 and 2013 but, as the overall number of children and young people has decreased (and so the numbers of children in the other age categories have also decreased), we cannot say whether this decrease is continuing the trend or due to the policy change that has come into effect since the production of the 2012 statistics- the High Income Child Benefit charge. There was a significant increase in the number of 16-19 year olds between August 2005 and August 2006 following the extension in April 2006 of Child Benefit to qualifying 19 year olds (Figure 4).

## Analysis of August 2013 Population

There are higher numbers of children in the North West, London and the South East. (Figure 5)

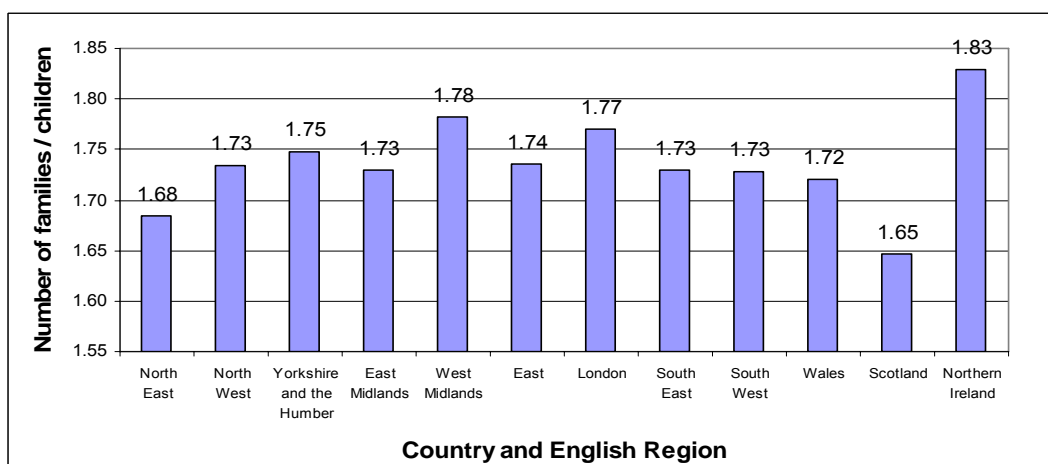
**Figure 5: The number of families and children broken down by country and English region, at 31st August 2013**



(Source data: Child Benefit Statistics Table 3)

Figure 6 shows the average number of children for whom Child Benefit is being claimed for, per family. The average number of children is fairly consistent across many of the regions, where there is an average of between 1.72 and 1.78, but the North East (1.68), Scotland (1.65) and Northern Ireland (1.83) show higher numbers.

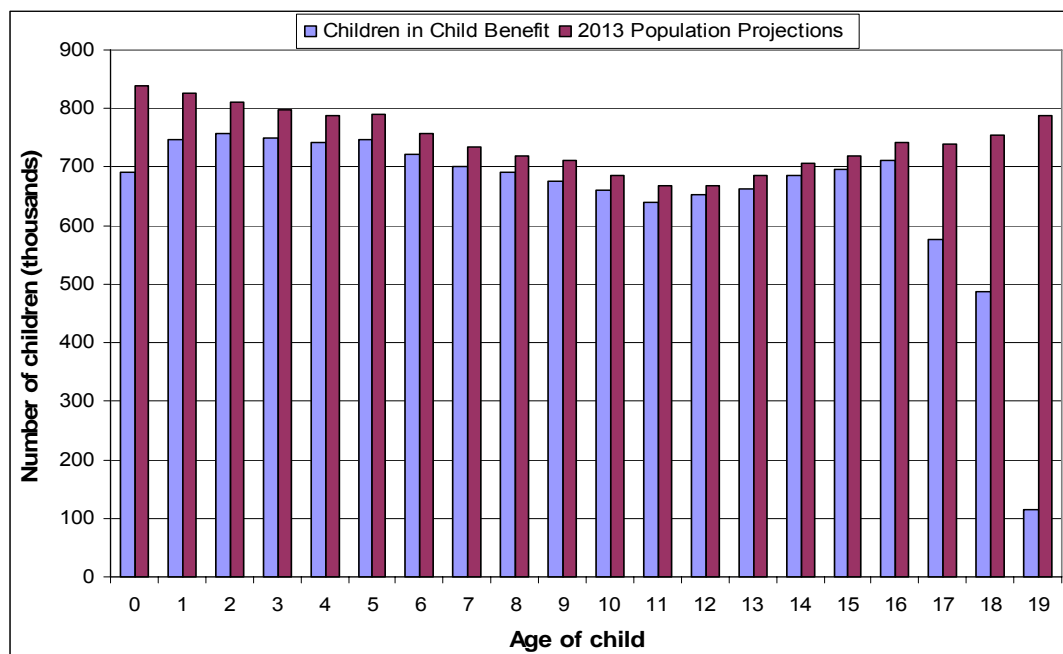
**Figure 6: Average number of children per family broken down by country and English region, at 31st August 2013**



(Source data: Child Benefit Statistics Table 3)

Children aged 16-19 are only included within Child Benefit claims if they meet the eligibility criteria for non-advanced further education or training, therefore you can expect to see the number of children in these categories decline sharply away from the mid-year population projections. This is shown in Figure 7.

**Figure 7: The number of children broken down by individual age, at 31st August 2013**



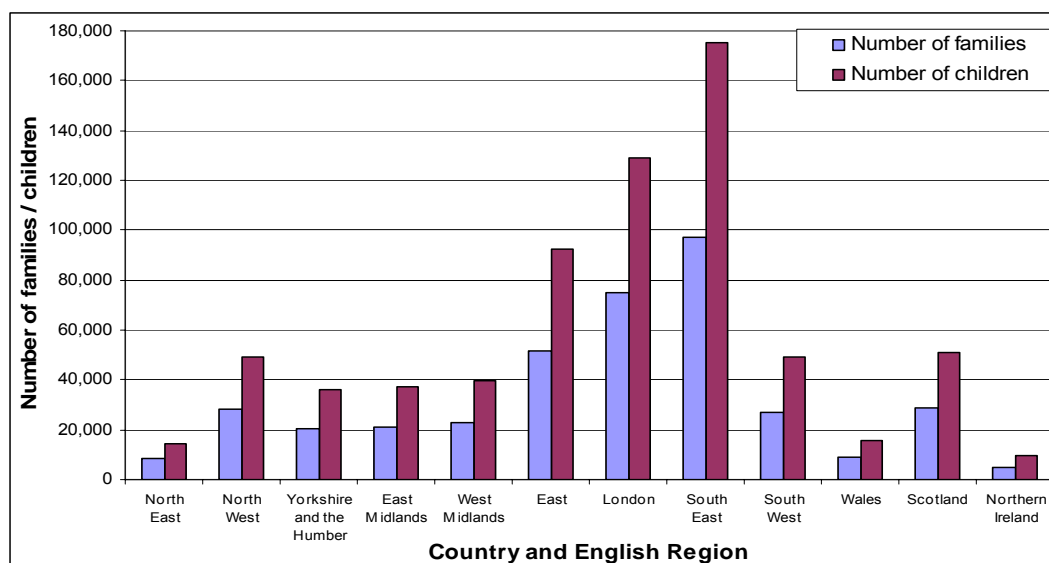
(Source data: Child Benefit Statistics Table 4 and Population Projections for UK,ONS)

Despite the number of children for whom Child Benefit was received now being lower than the population projections for all ages due to the overall decrease in children, the distribution of children in receipt of Child Benefit mirrors the mid-year population projections [1]. This is with the exception of 16-19 year olds, for the above mentioned reasons, and for infants under 1 where we know there is a delay in claiming Child Benefit. Both series show the lower volumes of children aged 11 and 12 compared to the other age groups, and the resulting increase in birth rates since 2002.

### Families that have opted out of receiving Child Benefit

Looking by region at the population of claimants that have opted out of receiving Child Benefit, we see there are higher numbers of children in the East, London and the South East (Figure 8). Those two regions also have the highest proportion of opt-outs when taking into consideration the number of claimants and children still in receipt of Child Benefit, even though they have the highest numbers of Child Benefit claimants and children (Figure 5).

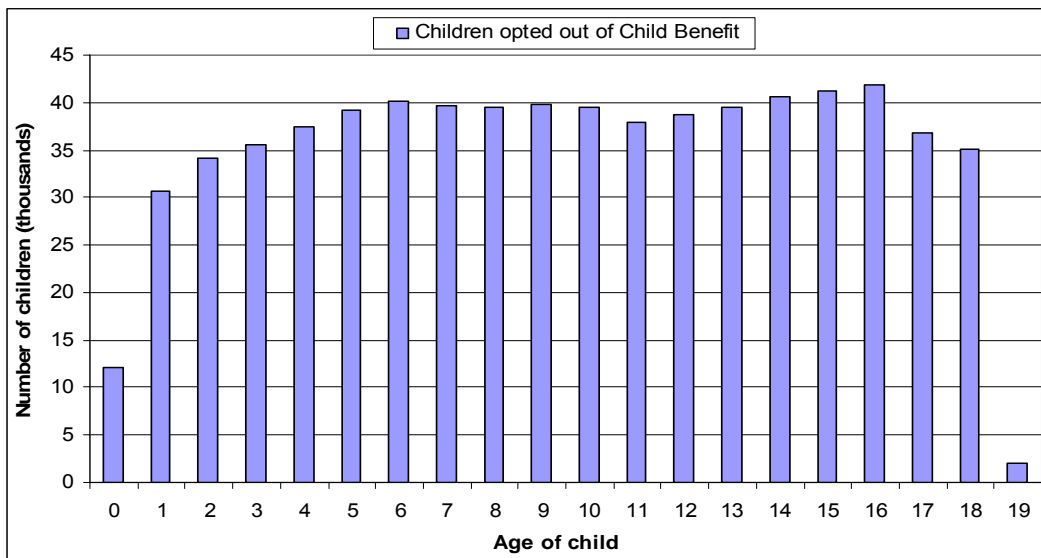
**Figure 8: The number of families that have opted out, and the children within those families, broken down by country and region at 31st August 2013**



(Source data: Child Benefit Statistics Table 8)

The age distribution of children within families that have opted out of receiving Child Benefit is similar to the age distribution of the children for whom Child Benefit is received. The low number of children under one could be because some families subject to the High Income Child Benefit charge, whose first child was less than one year of age at August 2013, may have chosen to not claim Child Benefit to begin with, rather than claiming Child Benefit and then opting out. At the other end of the age scale, families with 19 year olds may have been less likely to opt out before August 2013 due to the 19 year olds no longer being in entitlement at the end of the school year anyway. It is also important to bear in mind that the number of 19 year olds for whom Child Benefit was received is much smaller in comparison to other ages, so we would expect a small number of 19 year olds within families that have opted out (Figure 9).

**Figure 9: The number of children in families that have opted out, by individual age at 31st August 2013**



(Source data: Child Benefit Statistics Table 9)

**Notes**

<sup>1</sup> 2013 Population Projections are taken from the Office for National Statistics website:  
<http://www.ons.gov.uk/ons/publications/re-reference-tables.html?edition=tcm%3A77-229866>

Table 1: Families and children receiving Child Benefit, in each country and English Region, 2003 to 2013

Thousands

| Time Series               | Number of families and children |               |                   |            |            |            |                          |               |               |           |           |            |            |           |           |                  |                       |
|---------------------------|---------------------------------|---------------|-------------------|------------|------------|------------|--------------------------|---------------|---------------|-----------|-----------|------------|------------|-----------|-----------|------------------|-----------------------|
|                           | United Kingdom <sup>1</sup>     | Great Britain | England and Wales | England    | England    |            |                          |               |               |           |           |            |            | Wales     | Scotland  | Northern Ireland | Foreign and not known |
|                           |                                 |               |                   |            | North East | North West | Yorkshire and the Humber | East Midlands | West Midlands | East      | London    | South East | South West |           |           |                  |                       |
| Area Codes <sup>2</sup>   | K02000001                       | K03000001     | K04000001         | E92000001  | E12000001  | E12000002  | E12000003                | E12000004     | E12000005     | E12000006 | E12000007 | E12000008  | E12000009  | W92000004 | S92000003 | N92000002        | n/a                   |
| <b>Number of families</b> |                                 |               |                   |            |            |            |                          |               |               |           |           |            |            |           |           |                  |                       |
| August 2003               | 7,246,335                       | 7,000,770     | 6,394,870         | 6,037,500  | 318,470    | 861,775    | 619,630                  | 517,590       | 663,400       | 653,695   | 876,120   | 956,080    | 570,735    | 357,370   | 605,900   | 225,885          | 19,675                |
| August 2004               | 7,296,495                       | 7,055,160     | 6,448,355         | 6,087,500  | 317,515    | 863,070    | 622,065                  | 520,870       | 667,175       | 660,390   | 894,090   | 965,480    | 576,845    | 360,855   | 606,805   | 226,850          | 14,485                |
| August 2005               | 7,315,165                       | 7,074,665     | 6,470,575         | 6,110,190  | 315,855    | 860,660    | 622,475                  | 522,195       | 667,565       | 664,155   | 909,045   | 970,225    | 578,015    | 360,385   | 604,085   | 226,800          | 13,705                |
| August 2006               | 7,413,475                       | 7,129,720     | 6,528,205         | 6,168,010  | 316,665    | 864,650    | 626,740                  | 527,105       | 672,220       | 671,850   | 926,055   | 981,015    | 581,705    | 360,195   | 601,515   | 230,140          | 53,615                |
| August 2007               | 7,475,035                       | 7,212,565     | 6,605,270         | 6,241,895  | 318,020    | 869,475    | 631,995                  | 535,775       | 678,300       | 683,780   | 937,480   | 995,990    | 591,085    | 363,375   | 607,290   | 230,825          | 31,650                |
| August 2008               | 7,582,990                       | 7,320,990     | 6,708,080         | 6,341,345  | 319,815    | 876,795    | 640,670                  | 543,350       | 686,910       | 696,485   | 964,180   | 1,013,595  | 599,550    | 366,735   | 612,910   | 233,830          | 28,165                |
| August 2009               | 7,769,880                       | 7,485,730     | 6,864,935         | 6,492,290  | 324,525    | 892,240    | 653,645                  | 554,925       | 701,070       | 713,455   | 1,002,815 | 1,038,010  | 611,600    | 372,650   | 620,795   | 238,605          | 45,545                |
| August 2010               | 7,841,675                       | 7,557,305     | 6,935,695         | 6,562,705  | 324,265    | 894,940    | 657,700                  | 559,645       | 705,640       | 723,030   | 1,028,265 | 1,051,885  | 617,340    | 372,985   | 621,615   | 240,985          | 43,385                |
| August 2011               | 7,884,760                       | 7,600,115     | 6,979,465         | 6,606,285  | 323,155    | 895,670    | 659,240                  | 561,885       | 708,325       | 730,180   | 1,044,355 | 1,061,870  | 621,605    | 373,180   | 620,650   | 242,310          | 42,335                |
| August 2012               | 7,920,495                       | 7,641,575     | 7,022,780         | 6,650,070  | 321,310    | 895,845    | 661,370                  | 564,385       | 711,110       | 737,485   | 1,061,620 | 1,071,795  | 625,145    | 372,705   | 618,795   | 243,185          | 35,735                |
| August 2013               | 7,550,265                       | 7,279,100     | 6,691,985         | 6,328,460  | 311,725    | 868,775    | 643,560                  | 545,720       | 692,110       | 690,410   | 996,490   | 979,075    | 600,590    | 363,525   | 587,115   | 239,125          | 32,040                |
| <b>Number of children</b> |                                 |               |                   |            |            |            |                          |               |               |           |           |            |            |           |           |                  |                       |
| August 2003               | 13,138,075                      | 12,670,975    | 11,625,050        | 10,983,290 | 552,970    | 1,549,900  | 1,116,630                | 934,450       | 1,219,985     | 1,200,175 | 1,613,235 | 1,754,585  | 1,041,360  | 641,755   | 1,045,925 | 439,870          | 27,230                |
| August 2004               | 13,096,760                      | 12,635,505    | 11,600,380        | 10,960,280 | 544,840    | 1,534,595  | 1,109,155                | 930,920       | 1,214,695     | 1,200,175 | 1,632,425 | 1,752,995  | 1,040,475  | 640,100   | 1,035,125 | 435,690          | 25,565                |
| August 2005               | 13,111,665                      | 12,654,135    | 11,626,490        | 10,988,765 | 540,940    | 1,528,255  | 1,109,150                | 932,310       | 1,215,315     | 1,204,750 | 1,658,755 | 1,758,520  | 1,040,780  | 637,725   | 1,027,640 | 431,995          | 25,535                |
| August 2006               | 13,233,320                      | 12,706,365    | 11,685,995        | 11,050,975 | 540,980    | 1,529,585  | 1,113,190                | 936,980       | 1,219,915     | 1,212,530 | 1,686,375 | 1,768,965  | 1,042,445  | 635,020   | 1,020,370 | 435,485          | 91,475                |
| August 2007               | 13,267,355                      | 12,778,460    | 11,754,415        | 11,117,770 | 540,610    | 1,529,060  | 1,117,760                | 946,090       | 1,225,025     | 1,225,485 | 1,699,215 | 1,782,530  | 1,052,000  | 636,645   | 1,024,045 | 433,370          | 55,525                |
| August 2008               | 13,340,565                      | 12,857,555    | 11,831,255        | 11,194,420 | 539,840    | 1,528,890  | 1,124,420                | 951,000       | 1,231,190     | 1,235,400 | 1,732,120 | 1,795,225  | 1,056,340  | 636,835   | 1,026,300 | 434,390          | 48,625                |
| August 2009               | 13,604,375                      | 13,088,240    | 12,054,140        | 11,409,950 | 546,125    | 1,549,625  | 1,143,245                | 967,010       | 1,251,900     | 1,258,520 | 1,794,220 | 1,827,530  | 1,071,775  | 644,190   | 1,034,095 | 440,570          | 75,565                |
| August 2010               | 13,685,250                      | 13,170,155    | 12,138,365        | 11,495,395 | 544,775    | 1,551,080  | 1,147,440                | 971,690       | 1,257,180     | 1,269,870 | 1,831,965 | 1,843,465  | 1,077,930  | 642,965   | 1,031,795 | 443,110          | 71,985                |
| August 2011               | 13,721,160                      | 13,207,465    | 12,179,715        | 11,537,505 | 542,680    | 1,549,475  | 1,148,450                | 973,310       | 1,259,770     | 1,276,525 | 1,853,670 | 1,852,950  | 1,080,680  | 642,210   | 1,027,750 | 444,285          | 69,410                |
| August 2012               | 13,771,635                      | 13,267,355    | 12,243,960        | 11,602,370 | 540,060    | 1,550,880  | 1,153,480                | 976,870       | 1,265,765     | 1,284,980 | 1,880,560 | 1,865,335  | 1,084,435  | 641,590   | 1,023,390 | 445,220          | 59,055                |
| August 2013               | 13,107,460                      | 12,618,675    | 11,651,810        | 11,026,465 | 525,215    | 1,505,780  | 1,124,295                | 943,980       | 1,233,780     | 1,198,215 | 1,763,895 | 1,693,670  | 1,037,630  | 625,345   | 966,865   | 437,440          | 51,345                |

Footnotes

<sup>1</sup> Includes Foreign and not known

<sup>2</sup> Area codes implemented from 1 January 2011; in line with the new GSS Coding and Naming policy.



Table 2: Families and children receiving Child Benefit by family type and age of child, 2003 to 2013

| Time Series | Number of families, by size |           |              |                |               |                                    | Number of children in these families, by age |           |           |           |             |
|-------------|-----------------------------|-----------|--------------|----------------|---------------|------------------------------------|--|-----------|-----------|-----------|-------------|
|             | Total <sup>1</sup>          | One child | Two children | Three children | Four children | Five or more children <sup>2</sup> | Total <sup>1</sup>                           | Under 5   | 5-10      | 11-15     | 16 and over |
| August 2003 | <b>7,246,335</b>            | 3,067,495 | 2,907,370    | 946,875        |               | 324,590                            | <b>13,138,075</b>                            | 3,306,980 | 4,360,335 | 3,875,345 | 1,595,415   |
| August 2004 | <b>7,296,495</b>            | 3,164,685 | 2,891,065    | 926,165        |               | 314,580                            | <b>13,096,760</b>                            | 3,311,660 | 4,308,305 | 3,842,565 | 1,634,230   |
| August 2005 | <b>7,315,165</b>            | 3,187,005 | 2,891,425    | 920,760        |               | 315,980                            | <b>13,111,665</b>                            | 3,351,660 | 4,256,145 | 3,837,840 | 1,666,020   |
| August 2006 | <b>7,413,475</b>            | 3,266,355 | 2,910,355    | 918,920        |               | 317,845                            | <b>13,233,320</b>                            | 3,415,205 | 4,227,110 | 3,823,075 | 1,767,935   |
| August 2007 | <b>7,475,035</b>            | 3,344,655 | 2,903,800    | 909,605        |               | 316,975                            | <b>13,267,355</b>                            | 3,511,470 | 4,159,715 | 3,747,640 | 1,848,535   |
| August 2008 | <b>7,582,990</b>            | 3,468,035 | 2,902,650    | 899,445        |               | 312,855                            | <b>13,340,565</b>                            | 3,605,790 | 4,120,005 | 3,712,970 | 1,901,800   |
| August 2009 | <b>7,769,880</b>            | 3,606,005 | 2,935,970    | 907,535        |               | 320,375                            | <b>13,604,375</b>                            | 3,718,155 | 4,173,030 | 3,740,050 | 1,973,140   |
| August 2010 | <b>7,841,675</b>            | 3,671,115 | 2,942,985    | 906,310        |               | 321,265                            | <b>13,685,250</b>                            | 3,789,470 | 4,187,695 | 3,697,020 | 2,011,065   |
| August 2011 | <b>7,884,760</b>            | 3,720,160 | 2,940,120    | 902,250        | 236,890       | 85,340                             | <b>13,721,160</b>                            | 3,846,045 | 4,233,490 | 3,647,760 | 1,993,865   |
| August 2012 | <b>7,920,495</b>            | 3,748,230 | 2,945,290    | 901,685        | 239,055       | 86,235                             | <b>13,771,635</b>                            | 3,883,470 | 4,313,775 | 3,600,345 | 1,974,045   |
| August 2013 | <b>7,550,265</b>            | 3,615,465 | 2,760,290    | 853,760        | 234,045       | 86,700                             | <b>13,107,460</b>                            | 3,686,230 | 4,197,945 | 3,334,055 | 1,889,230   |

## Footnotes

<sup>1</sup> Includes Foreign and not known<sup>2</sup> New category introduced from 2011

Table 3: Families receiving Child Benefit nationally, in each country and English Region, August 2013

| Area names                         | Area Codes<br>1 | Number of families, by size |                  |                  |                |                |                       | Number of children in these families, by age |                  |                  |                  |                  |
|------------------------------------|-----------------|-----------------------------|------------------|------------------|----------------|----------------|-----------------------|--|------------------|------------------|------------------|------------------|
|                                    |                 | Total                       | One child        | Two children     | Three children | Four children  | Five or more children | Total  | Under 5          | 5-10             | 11-15            | 16 and over      |
| <b>United Kingdom</b> <sup>2</sup> | K02000001       | <b>7,550,265</b>            | <b>3,615,465</b> | <b>2,760,290</b> | <b>853,760</b> | <b>234,045</b> | <b>86,700</b>         | <b>13,107,460</b>                            | <b>3,686,230</b> | <b>4,197,945</b> | <b>3,334,055</b> | <b>1,889,230</b> |
| <b>Great Britain</b>               | K03000001       | <b>7,279,100</b>            | <b>3,492,780</b> | <b>2,662,850</b> | <b>816,295</b> | <b>223,625</b> | <b>83,550</b>         | <b>12,618,675</b>                            | <b>3,550,910</b> | <b>4,045,795</b> | <b>3,210,990</b> | <b>1,810,975</b> |
| <b>England and Wales</b>           | K04000001       | <b>6,691,985</b>            | <b>3,189,745</b> | <b>2,452,780</b> | <b>758,885</b> | <b>210,680</b> | <b>79,895</b>         | <b>11,651,810</b>                            | <b>3,283,025</b> | <b>3,731,520</b> | <b>2,951,485</b> | <b>1,685,780</b> |
| England                            | E92000001       | 6,328,460                   | 3,014,125        | 2,319,485        | 718,390        | 200,205        | 76,250                | 11,026,465                                   | 3,113,370        | 3,534,560        | 2,789,195        | 1,589,340        |
| North East                         | E12000001       | 311,725                     | 157,415          | 110,905          | 32,065         | 8,325          | 3,010                 | 525,215                                      | 145,400          | 166,955          | 133,965          | 78,890           |
| North West                         | E12000002       | 868,775                     | 423,585          | 308,715          | 97,500         | 27,870         | 11,105                | 1,505,780                                    | 420,280          | 480,735          | 381,870          | 222,890          |
| Yorkshire and the Humber           | E12000003       | 643,560                     | 307,545          | 233,080          | 72,835         | 21,805         | 8,295                 | 1,124,295                                    | 318,760          | 360,110          | 283,525          | 161,895          |
| East Midlands                      | E12000004       | 545,720                     | 260,290          | 203,395          | 59,915         | 16,095         | 6,030                 | 943,980                                      | 263,840          | 300,520          | 242,400          | 137,225          |
| West Midlands                      | E12000005       | 692,110                     | 324,405          | 247,560          | 82,870         | 26,115         | 11,160                | 1,233,780                                    | 345,955          | 395,235          | 313,005          | 179,585          |
| East                               | E12000006       | 690,410                     | 321,380          | 265,035          | 78,025         | 19,740         | 6,230                 | 1,198,215                                    | 335,610          | 382,305          | 306,650          | 173,650          |
| London                             | E12000007       | 996,490                     | 482,290          | 340,525          | 120,655        | 36,425         | 16,595                | 1,763,895                                    | 521,110          | 579,850          | 426,220          | 236,715          |
| South East                         | E12000008       | 979,075                     | 456,495          | 378,070          | 108,730        | 27,325         | 8,455                 | 1,693,670                                    | 474,625          | 542,295          | 433,190          | 243,565          |
| South West                         | E12000009       | 600,590                     | 280,725          | 232,195          | 65,795         | 16,505         | 5,370                 | 1,037,630                                    | 287,790          | 326,550          | 268,370          | 154,920          |
| Wales                              | W92000004       | 363,525                     | 175,615          | 133,300          | 40,490         | 10,475         | 3,645                 | 625,345                                      | 169,655          | 196,960          | 162,290          | 96,440           |
| Scotland                           | S92000003       | 587,115                     | 303,035          | 210,065          | 57,410         | 12,945         | 3,655                 | 966,865                                      | 267,880          | 314,275          | 259,510          | 125,195          |
| Northern Ireland                   | N92000002       | 239,125                     | 104,975          | 86,725           | 34,670         | 9,785          | 2,970                 | 437,440                                      | 120,260          | 135,770          | 110,790          | 70,620           |
| Foreign and not known              | n/a             | 32,040                      | 17,710           | 10,715           | 2,795          | 640            | 180                   | 51,345                                       | 15,060           | 16,375           | 12,270           | 7,635            |

Footnotes

<sup>1</sup> Area codes implemented from 1 January 2011; in line with the new GSS Coding and Naming policy.

<sup>2</sup> Includes Foreign and not known.

Table 4: Number of children for whom Child Benefit is received nationally, in each country and English Region, August 2013

Thousands

| Individual age of child | United Kingdom <sup>1</sup> | Great Britain | England and Wales | England    | England    |            |                          |               |               |           |           |            |            | Wales     | Scotland  | Northern Ireland | Foreign and not known |
|-------------------------|-----------------------------|---------------|-------------------|------------|------------|------------|--------------------------|---------------|---------------|-----------|-----------|------------|------------|-----------|-----------|------------------|-----------------------|
|                         |                             |               |                   |            | North East | North West | Yorkshire and the Humber | East Midlands | West Midlands | East      | London    | South East | South West |           |           |                  |                       |
| Area Codes <sup>2</sup> | K02000001                   | K03000001     | K04000001         | E92000001  | E12000001  | E12000002  | E12000003                | E12000004     | E12000005     | E12000006 | E12000007 | E12000008  | E12000009  | W92000004 | S92000003 | N92000002        | n/a                   |
| All ages                | 13,107,460                  | 12,618,675    | 11,651,810        | 11,026,465 | 525,215    | 1,505,780  | 1,124,295                | 943,980       | 1,233,780     | 1,198,215 | 1,763,895 | 1,693,670  | 1,037,630  | 625,345   | 966,865   | 437,440          | 51,345                |
| 0                       | 691,390                     | 666,270       | 616,555           | 584,475    | 27,605     | 80,010     | 60,775                   | 49,870        | 66,635        | 62,760    | 95,115    | 86,910     | 54,790     | 32,080    | 49,715    | 22,945           | 2,175                 |
| 1                       | 746,025                     | 718,790       | 665,260           | 631,175    | 29,390     | 84,795     | 64,505                   | 53,300        | 69,950        | 68,075    | 106,375   | 96,320     | 58,460     | 34,085    | 53,530    | 24,115           | 3,120                 |
| 2                       | 757,490                     | 729,610       | 674,900           | 639,950    | 29,805     | 85,780     | 64,700                   | 54,215        | 70,950        | 68,950    | 107,745   | 98,570     | 59,230     | 34,950    | 54,710    | 24,505           | 3,380                 |
| 3                       | 749,460                     | 721,935       | 667,380           | 632,925    | 29,580     | 85,065     | 64,855                   | 53,460        | 69,305        | 68,300    | 107,240   | 97,095     | 58,015     | 34,455    | 54,555    | 24,350           | 3,175                 |
| 4                       | 741,865                     | 714,305       | 658,930           | 624,850    | 29,020     | 84,630     | 63,925                   | 52,995        | 69,105        | 67,525    | 104,630   | 95,730     | 57,290     | 34,080    | 55,375    | 24,345           | 3,210                 |
| 5                       | 746,685                     | 719,105       | 663,580           | 628,700    | 29,430     | 84,960     | 63,835                   | 53,415        | 69,910        | 68,140    | 105,135   | 96,415     | 57,460     | 34,875    | 55,530    | 24,385           | 3,195                 |
| 6                       | 722,505                     | 696,070       | 642,230           | 608,650    | 28,450     | 82,425     | 61,620                   | 51,445        | 67,710        | 65,605    | 101,795   | 93,540     | 56,070     | 33,580    | 53,840    | 23,555           | 2,880                 |
| 7                       | 700,920                     | 675,820       | 623,630           | 590,755    | 28,200     | 80,830     | 60,700                   | 50,405        | 65,540        | 63,435    | 97,075    | 90,585     | 53,990     | 32,875    | 52,190    | 22,385           | 2,720                 |
| 8                       | 691,350                     | 666,455       | 614,490           | 581,815    | 27,600     | 79,665     | 59,590                   | 49,425        | 65,400        | 62,805    | 94,995    | 88,495     | 53,835     | 32,680    | 51,960    | 22,355           | 2,545                 |
| 9                       | 675,870                     | 651,675       | 600,835           | 569,190    | 26,945     | 77,490     | 58,170                   | 48,390        | 64,305        | 62,140    | 91,725    | 87,480     | 52,545     | 31,640    | 50,840    | 21,630           | 2,565                 |
| 10                      | 660,605                     | 636,675       | 586,755           | 555,450    | 26,340     | 75,370     | 56,195                   | 47,440        | 62,365        | 60,180    | 89,125    | 85,780     | 52,650     | 31,310    | 49,915    | 21,465           | 2,470                 |
| 11                      | 640,500                     | 616,930       | 567,940           | 537,275    | 25,415     | 73,360     | 54,995                   | 46,045        | 60,425        | 58,620    | 84,880    | 82,880     | 50,650     | 30,665    | 48,990    | 21,265           | 2,310                 |
| 12                      | 651,475                     | 627,405       | 576,720           | 545,040    | 25,975     | 74,545     | 55,315                   | 46,875        | 61,175        | 59,965    | 84,745    | 84,580     | 51,865     | 31,680    | 50,685    | 21,570           | 2,500                 |
| 13                      | 662,055                     | 637,895       | 586,485           | 554,380    | 26,550     | 75,670     | 56,025                   | 48,415        | 62,465        | 60,825    | 85,190    | 85,765     | 53,475     | 32,105    | 51,410    | 21,675           | 2,485                 |
| 14                      | 684,795                     | 659,375       | 605,680           | 572,280    | 27,700     | 78,595     | 58,210                   | 50,165        | 63,940        | 63,040    | 85,585    | 89,405     | 55,635     | 33,400    | 53,695    | 22,950           | 2,465                 |
| 15                      | 695,230                     | 669,390       | 614,655           | 580,215    | 28,320     | 79,700     | 58,975                   | 50,900        | 65,000        | 64,200    | 85,820    | 90,560     | 56,745     | 34,440    | 54,730    | 23,330           | 2,515                 |
| 16                      | 712,345                     | 685,470       | 629,345           | 593,555    | 29,325     | 82,550     | 60,540                   | 51,695        | 67,250        | 65,570    | 86,940    | 91,475     | 58,210     | 35,790    | 56,125    | 23,935           | 2,940                 |
| 17                      | 575,200                     | 552,040       | 510,340           | 481,205    | 24,065     | 67,235     | 49,490                   | 41,650        | 54,505        | 52,720    | 70,370    | 74,195     | 46,970     | 29,135    | 41,705    | 21,060           | 2,095                 |
| 18                      | 487,365                     | 466,235       | 443,270           | 418,310    | 20,475     | 59,045     | 41,830                   | 35,775        | 46,745        | 45,910    | 63,205    | 64,700     | 40,625     | 24,960    | 22,965    | 19,110           | 2,020                 |
| 19                      | 114,320                     | 107,230       | 102,825           | 96,265     | 5,030      | 14,065     | 10,035                   | 8,105         | 11,090        | 9,450     | 16,195    | 13,190     | 9,115      | 6,560     | 4,405     | 6,515            | 575                   |

## Footnotes

<sup>1</sup> Includes Foreign and not known<sup>2</sup> Area codes implemented from 1 January 2011; in line with the new GSS Coding and Naming policy.

Table 5: Families receiving Child Benefit in each local authority, August 2013

| Area Codes <sup>1</sup> | Area names                                | Number of families, by size |           |              |                |               | Number of children in these families, by age |            |           |           |           |             |
|-------------------------|---|-----------------------------|-----------|--------------|----------------|---------------|--|------------|-----------|-----------|-----------|-------------|
|                         |   | Total                       | One child | Two children | Three children | Four children | Five or more children                        | Total      | Under 5   | 5-10      | 11-15     | 16 and over |
| K02000001               | UNITED KINGDOM                            | 7,550,265                   | 3,615,465 | 2,760,290    | 853,760        | 234,045       | 86,700                                       | 13,107,460 | 3,686,230 | 4,197,945 | 3,334,055 | 1,889,230   |
| K03000001               | GREAT BRITAIN                             | 7,279,100                   | 3,492,780 | 2,662,850    | 816,295        | 223,625       | 83,550                                       | 12,618,675 | 3,550,910 | 4,045,795 | 3,210,990 | 1,810,975   |
| K04000001               | ENGLAND AND WALES                         | 6,691,985                   | 3,189,745 | 2,452,780    | 758,885        | 210,680       | 79,895                                       | 11,651,810 | 3,283,025 | 3,731,520 | 2,951,485 | 1,685,780   |
| E92000001               | ENGLAND                                   | 6,328,460                   | 3,014,125 | 2,319,485    | 718,390        | 200,205       | 76,250                                       | 11,026,465 | 3,113,370 | 3,534,560 | 2,789,195 | 1,589,340   |
| E12000001               | NORTH EAST                                | 311,725                     | 157,415   | 110,905      | 32,065         | 8,325         | 3,010  | 525,215    | 145,400   | 166,955   | 133,965   | 78,890      |
| E06000047               | County Durham UA <sup>2</sup>             | 61,290                      | 31,760    | 21,610       | 5,875          | 1,535         | 510  | 101,515    | 27,710    | 32,230    | 26,180    | 15,395      |
| E06000005               | Darlington UA                             | 13,175                      | 6,450     | 4,775        | 1,445          | 375           | 130  | 22,535     | 6,400     | 7,285     | 5,695     | 3,155       |
| E06000001               | Hartlepool UA                             | 12,080                      | 6,020     | 4,245        | 1,300          | 360           | 155  | 20,700     | 5,600     | 6,540     | 5,280     | 3,275       |
| E06000002               | Middlesbrough UA                          | 18,380                      | 8,545     | 6,385        | 2,385          | 760           | 300  | 33,145     | 9,630     | 10,685    | 8,095     | 4,735       |
| E06000048               | Northumberland UA <sup>3</sup>            | 35,220                      | 17,065    | 13,450       | 3,575          | 860           | 270  | 59,595     | 15,205    | 18,830    | 16,140    | 9,425       |
| E06000003               | Redcar and Cleveland UA                   | 16,730                      | 8,405     | 5,975        | 1,760          | 430           | 165  | 28,230     | 7,690     | 8,880     | 7,270     | 4,390       |
| E06000004               | Stockton-on-Tees UA                       | 24,225                      | 11,840    | 8,750        | 2,675          | 705           | 260  | 41,570     | 11,860    | 13,455    | 10,255    | 6,000       |
| E11000004               | Tyne and Wear (Met County)                | 130,620                     | 67,325    | 45,725       | 13,055         | 3,300         | 1,220  | 217,925    | 61,305    | 69,055    | 55,050    | 32,510      |
| E08000020               | Gateshead                                 | 23,565                      | 12,290    | 8,315        | 2,160          | 525           | 275  | 39,195     | 11,185    | 12,275    | 9,865     | 5,865       |
| E08000021               | Newcastle upon Tyne                       | 29,930                      | 14,515    | 10,455       | 3,545          | 1,025         | 395  | 52,295     | 15,365    | 16,530    | 12,915    | 7,485       |
| E08000022               | North Tyneside                            | 24,625                      | 12,705    | 9,040        | 2,280          | 475           | 130  | 40,215     | 11,200    | 12,975    | 10,140    | 5,900       |
| E08000023               | South Tyneside                            | 18,030                      | 9,580     | 6,160        | 1,755          | 420           | 110  | 29,435     | 8,100     | 9,190     | 7,585     | 4,560       |
| E08000024               | Sunderland                                | 34,470                      | 18,235    | 11,755       | 3,315          | 860           | 305  | 56,790     | 15,455    | 18,085    | 14,550    | 8,700       |
| E12000002               | NORTH WEST                                | 868,775                     | 423,585   | 308,715      | 97,500         | 27,870        | 11,105                                       | 1,505,780  | 420,280   | 480,735   | 381,870   | 222,890     |
| E06000008               | Blackburn with Darwen UA                  | 21,005                      | 9,175     | 6,960        | 3,170          | 1,220         | 485  | 40,100     | 11,165    | 12,960    | 10,120    | 5,855       |
| E06000009               | Blackpool UA                              | 18,260                      | 9,605     | 5,905        | 1,925          | 575           | 250  | 30,860     | 8,365     | 9,795     | 7,905     | 4,795       |
| E06000049               | Cheshire East UA <sup>4</sup>             | 41,085                      | 19,735    | 15,980       | 4,155          | 920           | 295  | 69,450     | 18,485    | 22,075    | 18,140    | 10,745      |
| E06000050               | Cheshire West and Chester UA <sup>5</sup> | 38,220                      | 18,445    | 14,580       | 3,960          | 950           | 280  | 64,785     | 17,580    | 20,575    | 16,675    | 9,960       |
| E06000006               | Halton UA                                 | 16,665                      | 8,180     | 5,970        | 1,825          | 515           | 175  | 28,595     | 7,880     | 9,230     | 7,280     | 4,205       |
| E06000007               | Warrington UA                             | 25,300                      | 12,515    | 9,485        | 2,555          | 590           | 160  | 42,380     | 11,540    | 13,380    | 11,120    | 6,340       |
| E10000006               | Cumbria                                   | 54,915                      | 26,665    | 20,995       | 5,600          | 1,320         | 340  | 92,550     | 24,480    | 29,425    | 24,745    | 13,900      |
| E07000026               | Allerdale                                 | 10,715                      | 5,185     | 4,130        | 1,075          | 250           | 70   | 18,060     | 4,775     | 5,565     | 4,955     | 2,760       |
| E07000027               | Barrow-in-Furness                         | 8,495                       | 4,335     | 3,060        | 820            | 210           | 70   | 14,125     | 3,660     | 4,460     | 3,835     | 2,170       |
| E07000028               | Carlisle                                  | 12,470                      | 6,190     | 4,565        | 1,295          | 335           | 85   | 21,010     | 6,095     | 6,835     | 5,230     | 2,855       |
| E07000029               | Copeland                                  | 7,795                       | 3,825     | 2,935        | 800            | 190           | 40   | 13,090     | 3,600     | 4,170     | 3,380     | 1,940       |
| E07000030               | Eden                                      | 5,465                       | 2,480     | 2,230        | 590            | 125           | 35   | 9,425      | 2,260     | 3,005     | 2,685     | 1,475       |
| E07000031               | South Lakeland                            | 9,975                       | 4,645     | 4,070        | 1,020          | 205           | 35   | 16,845     | 4,090     | 5,390     | 4,660     | 2,705       |
| E11000001               | Greater Manchester (Met County)           | 344,970                     | 167,165   | 118,800      | 40,370         | 12,735        | 5,900  | 609,370    | 176,510   | 196,515   | 150,570   | 85,775      |
| E08000001               | Bolton                                    | 37,435                      | 18,035    | 12,840       | 4,340          | 1,515         | 700  | 66,640     | 18,830    | 21,435    | 16,795    | 9,575       |
| E08000002               | Bury                                      | 24,320                      | 11,810    | 8,480        | 2,795          | 795           | 440  | 42,820     | 12,090    | 13,865    | 10,760    | 6,110       |
| E08000003               | Manchester                                | 60,740                      | 28,470    | 19,530       | 8,180          | 3,045         | 1,515  | 112,580    | 34,975    | 36,930    | 26,160    | 14,515      |
| E08000004               | Oldham                                    | 31,320                      | 14,340    | 10,410       | 4,110          | 1,650         | 810  | 58,450     | 16,235    | 19,060    | 14,835    | 8,320       |
| E08000005               | Rochdale                                  | 28,910                      | 13,795    | 9,675        | 3,695          | 1,235         | 515  | 51,920     | 14,800    | 16,670    | 12,910    | 7,540       |
| E08000006               | Salford                                   | 29,755                      | 14,895    | 9,725        | 3,320          | 1,085         | 730  | 53,040     | 16,485    | 16,990    | 12,465    | 7,095       |
| E08000007               | Stockport                                 | 34,365                      | 16,805    | 12,920       | 3,550          | 820           | 275  | 58,025     | 16,180    | 18,515    | 14,740    | 8,590       |
| E08000008               | Tameside                                  | 30,080                      | 15,345    | 10,350       | 3,120          | 885           | 375  | 50,970     | 14,965    | 16,115    | 12,625    | 7,265       |
| E08000009               | Trafford                                  | 27,565                      | 13,040    | 10,320       | 3,155          | 790           | 260  | 47,725     | 13,050    | 15,485    | 12,255    | 6,940       |
| E08000010               | Wigan                                     | 40,475                      | 20,625    | 14,555       | 4,100          | 915           | 280  | 67,200     | 18,905    | 21,450    | 17,030    | 9,820       |
| E10000017               | Lancashire                                | 140,165                     | 67,765    | 50,620       | 15,750         | 4,430         | 1,600  | 242,650    | 66,425    | 77,650    | 62,425    | 36,150      |
| E07000117               | Burnley                                   | 11,740                      | 5,760     | 3,910        | 1,410          | 445           | 215  | 20,765     | 5,930     | 6,755     | 5,100     | 2,980       |
| E07000118               | Chorley                                   | 12,930                      | 6,340     | 4,940        | 1,285          | 275           | 90   | 21,680     | 6,100     | 6,980     | 5,525     | 3,075       |
| E07000119               | Fylde                                     | 7,695                       | 3,890     | 2,870        | 710            | 165           | 60   | 12,755     | 3,220     | 3,980     | 3,450     | 2,100       |
| E07000120               | Hyndburn                                  | 10,990                      | 5,265     | 3,665        | 1,315          | 510           | 235  | 19,865     | 5,620     | 6,335     | 5,010     | 2,900       |
| E07000121               | Lancaster                                 | 15,225                      | 7,345     | 5,570        | 1,705          | 450           | 160  | 26,260     | 7,330     | 8,245     | 6,755     | 3,925       |
| E07000122               | Pendle                                    | 11,685                      | 5,400     | 3,835        | 1,550          | 640           | 260  | 21,670     | 6,395     | 6,975     | 5,355     | 2,940       |
| E07000123               | Preston                                   | 17,320                      | 8,125     | 6,055        | 2,245          | 675           | 220  | 30,865     | 9,025     | 9,970     | 7,535     | 4,335       |
| E07000124               | Ribble Valley                             | 6,150                       | 2,890     | 2,480        | 630            | 115           | 35   | 10,385     | 2,315     | 3,270     | 3,070     | 1,730       |
| E07000125               | Rossendale                                | 8,715                       | 4,225     | 3,175        | 980            | 265           | 65   | 14,940     | 4,125     | 4,810     | 3,790     | 2,220       |
| E07000126               | South Ribble                              | 13,280                      | 6,640     | 4,990        | 1,305          | 280           | 65   | 22,000     | 6,025     | 7,075     | 5,670     | 3,235       |
| E07000127               | West Lancashire                           | 13,020                      | 6,225     | 4,930        | 1,415          | 355           | 100  | 22,280     | 5,550     | 7,090     | 5,970     | 3,670       |
| E07000128               | Wyre                                      | 11,410                      | 5,660     | 4,200        | 1,200          | 255           | 90   | 19,175     | 4,775     | 6,165     | 5,190     | 3,045       |
| E11000002               | Merseyside (Met County)                   | 168,190                     | 84,335    | 59,425       | 18,190         | 4,615         | 1,625  | 285,040    | 77,850    | 89,130    | 72,895    | 45,165      |
| E08000011               | Knowsley                                  | 20,685                      | 10,420    | 7,265        | 2,215          | 600           | 185  | 35,000     | 9,370     | 10,995    | 9,015     | 5,620       |
| E08000012               | Liverpool                                 | 54,665                      | 28,110    | 18,570       | 5,805          | 1,575         | 605  | 92,260     | 26,235    | 28,575    | 22,985    | 14,465      |
| E08000014               | Sefton                                    | 31,785                      | 15,765    | 11,590       | 3,400          | 780           | 250  | 53,630     | 13,865    | 16,470    | 14,250    | 9,045       |
| E08000013               | St. Helens                                | 22,335                      | 11,365    | 7,960        | 2,275          | 555           | 180  | 37,295     | 10,310    | 11,795    | 9,590     | 5,600       |
| E08000015               | Wirral                                    | 38,720                      | 18,670    | 14,040       | 4,495          | 1,105         | 405  | 66,860     | 18,075    | 21,300    | 17,055    | 10,430      |
| E12000003               | YORKSHIRE AND THE HUMBER                  | 643,560                     | 307,545   | 233,080      | 72,835         | 21,805        | 8,295  | 1,124,295  | 318,760   | 360,110   | 283,525   | 161,895     |
| E06000011               | East Riding of Yorkshire UA               | 36,560                      | 17,545    | 14,365       | 3,625          | 795           | 235  | 61,585     | 15,345    | 19,150    | 16,925    | 10,165      |
| E06000010               | Kingston upon Hull, City of UA            | 34,245                      | 17,190    | 11,825       | 3,720          | 1,100         | 410  | 58,605     | 17,965    | 18,555    | 13,805    | 8,280       |
| E06000012               | North East Lincolnshire UA                | 20,035                      | 9,760     | 7,115        | 2,235          | 680           | 250  | 34,745     | 9,795     | 10,960    | 8,690     | 5,305       |
| E06000013               | North Lincolnshire UA                     | 20,250                      | 9,915     | 7,265        | 2,220          | 625           | 220  | 34,800     | 9,535     | 11,120    | 8,940     | 5,205       |
| E06000014               | York UA                                   | 20,175                      | 9,890     | 7,735        | 1,995          | 445           | 110  | 33,710     | 9,625     | 10,745    | 8,445     | 4,895       |
| E10000023               | North Yorkshire                           | 64,285                      | 30,395    | 25,210       | 6,790          | 1,505         | 385  | 109,275    | 28,220    | 34,460    | 29,485    | 17,110      |
| E07000163               | Craven                                    | 5,745                       | 2,690     | 2,300        | 595            | 125           | 35   | 9,775      | 2,340     | 2,930     | 2,850     | 1,650       |
| E07000164               | Hambleton                                 | 9,320                       | 4,340     | 3,655        | 1,040          | 320           | 45   | 15,960     | 4,055     | 5,055     | 4,360     | 2,490       |
| E07000165               | Harrogate                                 | 16,645                      | 7,900     | 6,705        | 1,655          | 400           | 60   | 27,890     | 7,170     | 8,845     | 7,480     | 4,395       |
| E07000166               | Richmondshire                             | 5,760                       | 2,620     | 2,335        | 610            | 160           | 35   | 9,935      | 2,680     | 3,110     | 2,670     | 1,475       |
| E07000167               | Ryedale                                   | 5,210                       | 2,355     | 2,085        | 605            | 135           | 35   | 9,060      | 2,240     | 2,855     | 2,475     | 1,490       |
| E07000168               | Scarborough                               | 11,635                      | 5,605     | 4,280        | 1,290          | 345           | 115  | 20,045     | 5,230     | 6,295     | 5,330     | 3,185       |
| E07000169               | Selby                                     | 9,970                       | 4,890     | 3,845        | 1,000          | 280           | 55   | 16,610     | 4,505     | 5,360     | 4,320     | 2,425       |
| E11000003               | South Yorkshire (Met County)              | 163,730                     | 79,860    | 59,010       | 17,620         | 5,130         | 2,110  | 282,735    | 80,135    | 90,325    | 71,190    | 41,090      |
| E08000016               | Barnsley                                  | 30,100                      | 15,500    | 10,685       | 2,910          | 745           | 260  | 49,985     | 14,285    | 15,780    | 12,440    | 7,480       |
| E08                     |   |                             |           |              |                |               |  |            |           |           |           |             |

Table 5: Families receiving Child Benefit in each local authority, August 2013

| Area Codes <sup>1</sup> | Area names                         | Number of families, by size |           |              |                |               | Number of children in these families, by age |           |         |         |         |             |
|-------------------------|------------------------------------|-----------------------------|-----------|--------------|----------------|---------------|--|-----------|---------|---------|---------|-------------|
|                         |                                    | Total                       | One child | Two children | Three children | Four children | Five or more children                        | Total     | Under 5 | 5-10    | 11-15   | 16 and over |
| <b>E1200004</b>         | <b>EAST MIDLANDS</b>               | 545,720                     | 260,290   | 203,395      | 59,915         | 16,095        | 6,030  | 943,980   | 263,840 | 300,520 | 242,400 | 137,225     |
| <b>E06000015</b>        | <b>Derby UA</b>                    | 32,090                      | 14,950    | 11,435       | 3,895          | 1,240         | 570  | 57,610    | 17,180  | 18,695  | 14,275  | 7,460       |
| <b>E06000016</b>        | <b>Leicester UA</b>                | 43,955                      | 19,785    | 14,855       | 5,965          | 2,210         | 1,145  | 82,605    | 24,355  | 26,950  | 20,125  | 11,175      |
| <b>E06000018</b>        | <b>Nottingham UA</b>               | 35,925                      | 17,380    | 12,040       | 4,340          | 1,550         | 610  | 63,985    | 19,975  | 20,500  | 15,140  | 8,370       |
| <b>E06000017</b>        | <b>Rutland UA</b>                  | 3,650                       | 1,620     | 1,485        | 420            | 105           | 15   | 6,355     | 1,610   | 2,065   | 1,715   | 965         |
| <b>E10000007</b>        | <b>Derbyshire</b>                  | 89,575                      | 43,835    | 33,845       | 9,050          | 2,170         | 675  | 150,975   | 40,605  | 47,600  | 39,975  | 22,795      |
| E07000032               | Amber Valley                       | 14,140                      | 7,015     | 5,325        | 1,340          | 345           | 120  | 23,690    | 6,365   | 7,390   | 6,400   | 3,535       |
| E07000033               | Bolsover                           | 9,480                       | 4,720     | 3,465        | 960            | 250           | 85   | 15,980    | 4,435   | 5,095   | 4,095   | 2,355       |
| E07000034               | Chesterfield                       | 12,220                      | 6,145     | 4,430        | 1,240          | 300           | 110  | 20,520    | 5,760   | 6,360   | 5,255   | 3,145       |
| E07000035               | Derbyshire Dales                   | 7,000                       | 3,130     | 2,865        | 800            | 170           | 35   | 12,125    | 2,735   | 3,840   | 3,590   | 1,965       |
| E07000036               | Erewash                            | 13,620                      | 6,920     | 5,005        | 1,240          | 340           | 115  | 22,630    | 6,380   | 7,115   | 5,785   | 3,350       |
| E07000037               | High Peak                          | 10,545                      | 5,040     | 4,050        | 1,135          | 265           | 50   | 17,895    | 4,650   | 5,670   | 4,795   | 2,780       |
| E07000038               | North East Derbyshire              | 10,865                      | 5,330     | 4,175        | 1,070          | 230           | 60   | 18,130    | 4,690   | 5,705   | 4,880   | 2,860       |
| E07000039               | South Derbyshire                   | 11,700                      | 5,530     | 4,535        | 1,265          | 275           | 95   | 20,000    | 5,590   | 6,430   | 5,180   | 2,800       |
| <b>E10000018</b>        | <b>Leicestershire</b>              | 74,785                      | 34,845    | 29,780       | 7,915          | 1,695         | 545  | 127,875   | 33,820  | 40,735  | 33,885  | 19,435      |
| E07000129               | Blaby                              | 11,465                      | 5,390     | 4,625        | 1,170          | 210           | 70   | 19,370    | 5,170   | 6,235   | 5,025   | 2,940       |
| E07000130               | Charnwood                          | 18,405                      | 8,720     | 7,180        | 1,905          | 450           | 150  | 31,410    | 8,750   | 9,930   | 8,070   | 4,665       |
| E07000131               | Harborough                         | 9,525                       | 4,170     | 4,065        | 1,040          | 195           | 55   | 16,500    | 3,905   | 5,370   | 4,605   | 2,620       |
| E07000132               | Hinckley and Bosworth              | 12,175                      | 5,780     | 4,805        | 1,245          | 270           | 75   | 20,585    | 5,575   | 6,540   | 5,450   | 3,015       |
| E07000133               | Melton                             | 5,685                       | 2,635     | 2,250        | 630            | 120           | 45   | 9,775     | 2,575   | 3,010   | 2,635   | 1,555       |
| E07000134               | North West Leicestershire          | 11,045                      | 5,120     | 4,340        | 1,195          | 285           | 110  | 19,100    | 5,010   | 6,230   | 5,130   | 2,730       |
| E07000135               | Oadby and Wigston                  | 6,480                       | 3,025     | 2,525        | 730            | 160           | 45   | 11,135    | 2,835   | 3,420   | 2,970   | 1,910       |
| <b>E10000019</b>        | <b>Lincolnshire</b>                | 83,435                      | 40,255    | 31,265       | 8,870          | 2,270         | 775  | 142,630   | 38,480  | 44,310  | 37,675  | 22,165      |
| E07000136               | Boston                             | 8,705                       | 4,390     | 3,125        | 885            | 235           | 70   | 14,625    | 4,305   | 4,680   | 3,595   | 2,045       |
| E07000137               | East Lindsey                       | 14,420                      | 6,885     | 5,290        | 1,615          | 455           | 175  | 25,075    | 6,440   | 7,735   | 6,855   | 4,050       |
| E07000138               | Lincoln                            | 11,315                      | 5,715     | 3,940        | 1,215          | 315           | 125  | 19,185    | 6,010   | 6,060   | 4,495   | 2,615       |
| E07000139               | North Kesteven                     | 12,645                      | 5,940     | 5,050        | 1,285          | 295           | 80   | 21,495    | 5,525   | 6,630   | 5,935   | 3,405       |
| E07000140               | South Holland                      | 10,245                      | 5,015     | 3,770        | 1,075          | 295           | 95   | 17,470    | 4,695   | 5,305   | 4,780   | 2,690       |
| E07000141               | South Kesteven                     | 15,995                      | 7,525     | 6,245        | 1,720          | 380           | 130  | 27,365    | 7,080   | 8,520   | 7,310   | 4,450       |
| E07000142               | West Lindsey                       | 10,100                      | 4,790     | 3,845        | 1,075          | 295           | 100  | 17,415    | 4,420   | 5,380   | 4,710   | 2,900       |
| <b>E10000021</b>        | <b>Northamptonshire</b>            | 89,675                      | 42,210    | 33,910       | 9,990          | 2,625         | 940  | 155,540   | 44,260  | 50,295  | 39,470  | 21,515      |
| E07000150               | Corby                              | 9,265                       | 4,660     | 3,235        | 1,015          | 260           | 95   | 15,725    | 4,780   | 4,985   | 3,835   | 2,120       |
| E07000151               | Daventry                           | 8,980                       | 4,080     | 3,270        | 1,005          | 245           | 75   | 15,625    | 3,930   | 4,985   | 4,310   | 2,400       |
| E07000152               | East Northamptonshire              | 10,330                      | 4,705     | 4,130        | 1,115          | 285           | 90   | 17,960    | 4,710   | 5,805   | 4,810   | 2,635       |
| E07000153               | Kettering                          | 12,360                      | 5,775     | 4,125        | 1,375          | 350           | 135  | 21,480    | 6,130   | 7,010   | 5,370   | 2,970       |
| E07000154               | Northampton                        | 28,950                      | 14,005    | 10,300       | 3,300          | 975           | 375  | 50,405    | 15,625  | 16,470  | 11,940  | 6,370       |
| E07000155               | South Northamptonshire             | 9,715                       | 4,265     | 4,165        | 1,040          | 200           | 40   | 16,740    | 4,105   | 5,300   | 4,740   | 2,595       |
| E07000156               | Wellingborough                     | 10,070                      | 4,720     | 3,780        | 1,140          | 310           | 125  | 17,605    | 4,980   | 5,740   | 4,465   | 2,425       |
| <b>E10000024</b>        | <b>Nottinghamshire</b>             | 92,645                      | 45,405    | 34,775       | 9,475          | 2,225         | 755  | 156,400   | 43,555  | 49,365  | 40,140  | 23,340      |
| E07000170               | Ashfield                           | 15,245                      | 7,555     | 5,475        | 1,620          | 440           | 155  | 25,955    | 7,550   | 8,150   | 6,615   | 3,645       |
| E07000171               | Bassetlaw                          | 13,435                      | 6,575     | 5,030        | 1,370          | 335           | 130  | 22,795    | 6,110   | 7,140   | 6,015   | 3,525       |
| E07000172               | Broxtowe                           | 12,085                      | 5,990     | 4,575        | 1,185          | 240           | 90   | 20,140    | 5,870   | 6,215   | 4,990   | 3,065       |
| E07000173               | Gedling                            | 13,390                      | 6,655     | 5,015        | 1,330          | 300           | 90   | 22,370    | 6,095   | 7,135   | 5,790   | 3,350       |
| E07000174               | Mansfield                          | 13,310                      | 6,930     | 4,640        | 1,280          | 330           | 130  | 22,075    | 6,600   | 6,955   | 5,300   | 3,225       |
| E07000175               | Newark and Sherwood                | 13,480                      | 6,445     | 5,030        | 1,500          | 390           | 115  | 23,185    | 6,225   | 7,315   | 6,185   | 3,460       |
| E07000176               | Rushcliffe                         | 11,700                      | 5,255     | 5,010        | 1,190          | 195           | 45   | 19,880    | 5,105   | 6,450   | 5,245   | 3,075       |
| <b>E12000005</b>        | <b>WEST MIDLANDS</b>               | 692,110                     | 324,405   | 247,560      | 82,870         | 26,115        | 11,160                                       | 1,233,780 | 345,955 | 395,235 | 313,005 | 179,585     |
| <b>E06000019</b>        | <b>Herefordshire, County of UA</b> | 20,095                      | 9,570     | 7,650        | 2,205          | 525           | 145  | 34,345    | 9,080   | 10,715  | 9,245   | 5,305       |
| <b>E06000051</b>        | <b>Shropshire UA<sup>6</sup></b>   | 32,275                      | 15,030    | 12,565       | 3,550          | 865           | 265  | 55,705    | 14,210  | 17,500  | 15,040  | 8,955       |
| <b>E06000021</b>        | <b>Stoke-on-Trent UA</b>           | 32,775                      | 16,135    | 10,970       | 3,820          | 1,280         | 570  | 57,800    | 17,650  | 18,995  | 13,620  | 7,535       |
| <b>E06000020</b>        | <b>Telford and Wrekin UA</b>       | 21,870                      | 10,400    | 7,825        | 2,580          | 785           | 280  | 38,445    | 10,960  | 12,185  | 9,745   | 5,555       |
| <b>E10000028</b>        | <b>Staffordshire</b>               | 96,895                      | 47,695    | 36,125       | 9,900          | 2,440         | 735  | 163,375   | 43,230  | 51,880  | 42,670  | 25,595      |
| E07000192               | Cannock Chase                      | 12,290                      | 6,215     | 4,495        | 1,195          | 295           | 90   | 20,460    | 5,620   | 6,450   | 5,220   | 3,170       |
| E07000193               | East Staffordshire                 | 14,055                      | 6,595     | 5,220        | 1,600          | 470           | 175  | 24,640    | 7,035   | 7,810   | 6,195   | 3,595       |
| E07000194               | Lichfield                          | 11,015                      | 5,345     | 4,285        | 1,070          | 240           | 75   | 18,490    | 4,680   | 5,925   | 4,870   | 3,015       |
| E07000195               | Newcastle-under-Lyme               | 13,865                      | 7,035     | 4,935        | 1,435          | 370           | 95   | 23,205    | 6,015   | 7,415   | 6,155   | 3,620       |
| E07000196               | South Staffordshire                | 11,385                      | 5,670     | 4,365        | 1,085          | 205           | 60   | 18,800    | 4,535   | 5,790   | 5,220   | 3,255       |
| E07000197               | Stafford                           | 13,870                      | 6,885     | 5,190        | 1,380          | 330           | 85   | 23,180    | 6,135   | 7,475   | 5,915   | 3,655       |
| E07000198               | Staffordshire Moorlands            | 10,335                      | 5,095     | 3,890        | 1,065          | 225           | 65   | 17,315    | 4,375   | 5,455   | 4,710   | 2,770       |
| E07000199               | Tamworth                           | 10,075                      | 4,855     | 3,750        | 1,070          | 300           | 95   | 17,285    | 4,830   | 5,560   | 4,385   | 2,510       |
| <b>E10000031</b>        | <b>Warwickshire</b>                | 62,665                      | 30,010    | 24,260       | 6,490          | 1,460         | 445  | 106,240   | 29,190  | 33,715  | 27,645  | 15,690      |
| E07000218               | North Warwickshire                 | 7,265                       | 3,590     | 2,695        | 765            | 160           | 50   | 12,200    | 3,245   | 3,750   | 3,315   | 1,890       |
| E07000219               | Nuneaton and Bedworth              | 16,290                      | 7,930     | 5,960        | 1,775          | 470           | 155  | 27,890    | 7,940   | 8,855   | 7,055   | 4,045       |
| E07000220               | Rugby                              | 12,375                      | 5,980     | 4,725        | 1,300          | 285           | 85   | 20,925    | 5,990   | 6,705   | 5,265   | 2,965       |
| E07000221               | Stratford-on-Avon                  | 12,505                      | 5,765     | 5,110        | 1,305          | 265           | 60   | 21,285    | 5,125   | 6,835   | 5,910   | 3,415       |
| E07000222               | Warwick                            | 14,230                      | 6,745     | 5,770        | 1,350          | 280           | 95   | 23,945    | 6,895   | 7,570   | 6,100   | 3,380       |
| <b>E11000005</b>        | <b>West Midlands (Met County)</b>  | 360,155                     | 164,315   | 123,065      | 47,490         | 17,090        | 8,195  | 666,400   | 191,345 | 214,900 | 166,140 | 94,015      |
| E08000025               | Birmingham                         | 143,855                     | 62,490    | 46,500       | 21,085         | 8,895         | 4,885  | 281,470   | 81,420  | 91,995  | 69,445  | 38,610      |
| E08000026               | Coventry                           | 41,320                      | 19,335    | 14,485       | 5,260          | 1,585         | 650  | 73,985    | 21,905  | 24,100  | 17,995  | 9,985       |
| E08000027               | Dudley                             | 38,405                      | 18,310    | 14,105       | 4,235          | 1,255         | 495  | 66,960    | 18,615  | 21,030  | 17,105  | 10,210      |
| E08000028               | Sandwell                           | 44,250                      | 20,940    | 14,945       | 5,640          | 1,925         | 800  | 79,815    | 23,780  | 25,630  | 19,410  | 10,995      |
| E08000029               | Solihull                           | 24,240                      | 11,245    | 9,455        | 2,725          | 615           | 200  | 41,855    | 10,790  | 12,985  | 11,265  | 6,815       |
| E08000030               | Walsall                            | 35,110                      | 16,050    | 12,170       | 4,625          | 1,605         | 660  | 64,255    | 18,105  | 20,685  | 16,425  | 9,040       |
| E08000031               | Wolverhampton                      | 32,975                      | 15,945    | 11,400       | 3,920          | 1,205         | 505  | 58,055    | 16,730  | 18,475  | 14,490  | 8,365       |
| <b>E10000034</b>        | <b>Worcestershire</b>              | 65,375                      | 31,245    | 25,100       | 6,835          | 1,675         | 520  | 111,470   | 30,285  | 35,340  | 28,905  | 16,935      |
| E07000234               | Bromsgrove                         | 10,310                      | 4,800     | 4,270        | 975            | 205           | 60   | 17,400    | 4,375   | 5,525   | 4,635   | 2,865       |
| E07000235               | Malvern Hills                      | 7,500                       | 3,540     | 2,825        | 900            | 185           | 50   | 12,900    | 3,085   | 3,975   | 3,665   | 2,175       |
| E07000236               | Redditch                           | 11,050                      | 5,350     | 4,040        | 1,220          | 345           | 95   | 18,980    | 5,570   | 6,080   | 4,590   | 2,740       |
| E07000237               | Worcester                          | 12,455                      | 6,050     | 4,610        | 1,325          | 335           | 130  | 21,310    | 6,480   | 6,705   | 5,215   |             |

Table 5: Families receiving Child Benefit in each local authority, August 2013

| Area Codes <sup>1</sup> | Area names                                 | Number of families, by size |           |              |                |               |                       | Number of children in these families, by age |         |         |         |             |
|-------------------------|--|-----------------------------|-----------|--------------|----------------|---------------|-----------------------|--|---------|---------|---------|-------------|
|                         |  | Total                       | One child | Two children | Three children | Four children | Five or more children | Total  | Under 5 | 5-10    | 11-15   | 16 and over |
| <b>E1200006</b>         | <b>EAST</b>                                | 690,410                     | 321,380   | 265,035      | 78,025         | 19,740        | 6,230                 | 1,198,215                                    | 335,610 | 382,305 | 306,650 | 173,650     |
| <b>E06000055</b>        | <b>Bedford UA<sup>7</sup></b>              | 20,365                      | 9,475     | 7,580        | 2,390          | 685           | 235                   | 35,820                                       | 10,190  | 11,360  | 9,105   | 5,170       |
| <b>E06000056</b>        | <b>Central Bedfordshire UA<sup>8</sup></b> | 31,530                      | 14,535    | 12,625       | 3,380          | 750           | 240                   | 54,215                                       | 15,355  | 17,400  | 13,665  | 7,795       |
| <b>E06000032</b>        | <b>Luton UA</b>                            | 29,025                      | 12,700    | 9,540        | 4,270          | 1,775         | 740                   | 55,720                                       | 16,165  | 18,700  | 13,530  | 7,325       |
| <b>E06000031</b>        | <b>Peterborough UA</b>                     | 27,675                      | 13,265    | 9,475        | 3,320          | 1,115         | 495                   | 49,350                                       | 15,435  | 15,855  | 11,595  | 6,470       |
| <b>E06000033</b>        | <b>Southend-on-Sea UA</b>                  | 21,155                      | 10,145    | 7,805        | 2,340          | 645           | 215                   | 36,535                                       | 10,410  | 11,430  | 9,260   | 5,435       |
| <b>E06000034</b>        | <b>Thurrock UA</b>                         | 22,470                      | 10,460    | 8,445        | 2,700          | 665           | 200                   | 39,195                                       | 11,690  | 12,915  | 9,485   | 5,105       |
| <b>E10000003</b>        | <b>Cambridgeshire</b>                      | 68,150                      | 31,835    | 26,740       | 7,370          | 1,675         | 525                   | 116,975                                      | 33,535  | 37,200  | 29,730  | 16,515      |
| <b>E07000008</b>        | Cambridge                                  | 10,240                      | 5,140     | 3,640        | 1,105          | 260           | 95                    | 17,300                                       | 5,540   | 5,530   | 4,040   | 2,185       |
| <b>E07000009</b>        | East Cambridgeshire                        | 9,725                       | 4,445     | 3,985        | 1,040          | 195           | 65                    | 16,640                                       | 4,995   | 5,420   | 4,055   | 2,165       |
| <b>E07000010</b>        | Fenland                                    | 11,860                      | 5,795     | 4,375        | 1,230          | 350           | 110                   | 20,225                                       | 5,660   | 6,250   | 5,315   | 3,000       |
| <b>E07000011</b>        | Huntingdonshire                            | 19,875                      | 9,195     | 7,945        | 2,105          | 485           | 140                   | 34,120                                       | 9,460   | 10,685  | 8,950   | 5,030       |
| <b>E07000012</b>        | South Cambridgeshire                       | 16,450                      | 7,255     | 6,790        | 1,900          | 385           | 115                   | 28,695                                       | 7,880   | 9,310   | 7,370   | 4,135       |
| <b>E10000012</b>        | <b>Essex</b>                               | 162,185                     | 75,465    | 63,345       | 17,875         | 4,310         | 1,190                 | 279,440                                      | 75,605  | 88,745  | 73,445  | 41,650      |
| <b>E07000066</b>        | Basildon                                   | 22,475                      | 10,370    | 8,580        | 2,605          | 685           | 235                   | 39,370                                       | 11,195  | 12,745  | 10,020  | 5,410       |
| <b>E07000067</b>        | Braintree                                  | 17,500                      | 7,925     | 7,070        | 1,920          | 455           | 135                   | 30,365                                       | 8,350   | 9,735   | 7,875   | 4,410       |
| <b>E07000068</b>        | Brentwood                                  | 7,525                       | 3,550     | 3,040        | 755            | 145           | 30                    | 12,655                                       | 3,095   | 3,960   | 3,550   | 2,050       |
| <b>E07000069</b>        | Castle Point                               | 9,675                       | 4,580     | 3,710        | 1,085          | 240           | 60                    | 16,535                                       | 3,985   | 5,115   | 4,680   | 2,755       |
| <b>E07000070</b>        | Chelmsford                                 | 18,260                      | 8,390     | 7,330        | 2,020          | 430           | 95                    | 31,330                                       | 8,375   | 10,080  | 8,165   | 4,705       |
| <b>E07000071</b>        | Colchester                                 | 20,755                      | 9,965     | 7,925        | 2,190          | 515           | 160                   | 35,315                                       | 10,285  | 11,240  | 8,760   | 5,035       |
| <b>E07000072</b>        | Epping Forest                              | 14,580                      | 6,945     | 5,720        | 1,485          | 355           | 80                    | 24,670                                       | 6,770   | 7,895   | 6,435   | 3,565       |
| <b>E07000073</b>        | Harlow                                     | 12,015                      | 5,725     | 4,490        | 1,345          | 360           | 95                    | 20,685                                       | 6,325   | 6,675   | 4,935   | 2,745       |
| <b>E07000074</b>        | Maldon                                     | 6,640                       | 3,030     | 2,715        | 680            | 185           | 35                    | 11,425                                       | 2,715   | 3,610   | 3,240   | 1,860       |
| <b>E07000075</b>        | Rochford                                   | 8,895                       | 4,000     | 3,695        | 980            | 175           | 45                    | 15,275                                       | 3,700   | 4,730   | 4,330   | 2,510       |
| <b>E07000076</b>        | Tendring                                   | 15,095                      | 7,085     | 5,440        | 1,835          | 545           | 190                   | 26,685                                       | 6,905   | 8,145   | 7,335   | 4,300       |
| <b>E07000077</b>        | Uttlesford                                 | 8,770                       | 3,915     | 3,635        | 985            | 210           | 30                    | 15,130                                       | 3,900   | 4,810   | 4,115   | 2,305       |
| <b>E10000015</b>        | <b>Hertfordshire</b>                       | 132,600                     | 61,410    | 52,360       | 14,825         | 3,150         | 860                   | 227,795                                      | 64,095  | 72,970  | 58,010  | 32,725      |
| <b>E07000095</b>        | Broxbourne                                 | 12,490                      | 5,845     | 4,920        | 1,385          | 275           | 65                    | 21,285                                       | 6,015   | 6,775   | 5,485   | 3,015       |
| <b>E07000096</b>        | Dacorum                                    | 17,060                      | 7,940     | 6,670        | 1,925          | 405           | 125                   | 29,340                                       | 8,445   | 9,075   | 7,515   | 4,305       |
| <b>E07000097</b>        | East Hertfordshire                         | 15,405                      | 7,000     | 6,460        | 1,605          | 285           | 60                    | 26,185                                       | 6,920   | 8,290   | 6,905   | 4,070       |
| <b>E07000098</b>        | Hertsmere                                  | 11,995                      | 5,585     | 4,735        | 1,345          | 255           | 75                    | 20,520                                       | 5,500   | 6,770   | 5,235   | 3,015       |
| <b>E07000099</b>        | North Hertfordshire                        | 14,760                      | 6,800     | 5,905        | 1,650          | 320           | 85                    | 25,285                                       | 7,215   | 7,990   | 6,440   | 3,640       |
| <b>E07000240</b>        | St Albans                                  | 14,870                      | 6,575     | 6,020        | 1,810          | 375           | 95                    | 26,035                                       | 6,975   | 8,685   | 6,605   | 3,765       |
| <b>E07000101</b>        | Stevenage                                  | 11,245                      | 5,295     | 4,205        | 1,285          | 340           | 120                   | 19,540                                       | 5,835   | 6,205   | 4,760   | 2,740       |
| <b>E07000102</b>        | Three Rivers                               | 10,190                      | 4,630     | 4,175        | 1,110          | 225           | 50                    | 17,475                                       | 4,580   | 5,600   | 4,720   | 2,575       |
| <b>E07000103</b>        | Watford                                    | 12,175                      | 5,920     | 4,490        | 1,305          | 350           | 115                   | 20,825                                       | 6,515   | 6,695   | 4,925   | 2,690       |
| <b>E07000241</b>        | Welwyn Hatfield                            | 12,405                      | 5,820     | 4,780        | 1,410          | 320           | 80                    | 21,305                                       | 6,095   | 6,890   | 5,420   | 2,905       |
| <b>E10000020</b>        | <b>Norfolk</b>                             | 94,465                      | 44,910    | 35,755       | 10,260         | 2,705         | 835                   | 162,590                                      | 45,215  | 51,045  | 42,165  | 24,160      |
| <b>E07000143</b>        | Breckland                                  | 14,710                      | 6,955     | 5,560        | 1,610          | 440           | 145                   | 25,475                                       | 7,105   | 7,935   | 6,650   | 3,785       |
| <b>E07000144</b>        | Broadland                                  | 13,505                      | 6,250     | 5,540        | 1,385          | 270           | 60                    | 22,870                                       | 5,655   | 7,190   | 6,380   | 3,645       |
| <b>E07000145</b>        | Great Yarmouth                             | 11,785                      | 5,780     | 4,180        | 1,330          | 350           | 145                   | 20,335                                       | 5,520   | 6,285   | 5,330   | 3,195       |
| <b>E07000146</b>        | King's Lynn and West Norfolk               | 16,690                      | 7,885     | 6,280        | 1,885          | 500           | 140                   | 28,840                                       | 7,945   | 9,100   | 7,495   | 4,305       |
| <b>E07000147</b>        | North Norfolk                              | 9,365                       | 4,470     | 3,490        | 1,015          | 305           | 85                    | 16,175                                       | 4,140   | 5,140   | 4,360   | 2,535       |
| <b>E07000148</b>        | Norwich                                    | 14,910                      | 7,450     | 5,165        | 1,620          | 495           | 180                   | 25,600                                       | 8,600   | 8,245   | 5,690   | 3,060       |
| <b>E07000149</b>        | South Norfolk                              | 13,505                      | 6,120     | 5,545        | 1,410          | 345           | 85                    | 23,290                                       | 6,245   | 7,150   | 6,260   | 3,635       |
| <b>E10000029</b>        | <b>Suffolk</b>                             | 80,790                      | 37,175    | 31,370       | 9,290          | 2,260         | 690                   | 140,580                                      | 37,920  | 44,690  | 36,665  | 21,300      |
| <b>E07000200</b>        | Babergh                                    | 9,420                       | 4,200     | 3,805        | 1,110          | 240           | 60                    | 16,430                                       | 3,860   | 5,335   | 4,605   | 2,630       |
| <b>E07000201</b>        | Forest Heath                               | 6,080                       | 3,030     | 2,245        | 625            | 145           | 35                    | 10,170                                       | 3,305   | 3,165   | 2,435   | 1,265       |
| <b>E07000202</b>        | Ipswich                                    | 17,255                      | 8,165     | 6,320        | 2,005          | 580           | 185                   | 30,150                                       | 9,325   | 9,640   | 7,000   | 4,185       |
| <b>E07000203</b>        | Mid Suffolk                                | 10,430                      | 4,565     | 4,330        | 1,210          | 250           | 70                    | 18,260                                       | 4,490   | 5,700   | 5,110   | 2,955       |
| <b>E07000204</b>        | St Edmundsbury                             | 12,200                      | 5,595     | 4,775        | 1,425          | 320           | 85                    | 21,150                                       | 5,665   | 6,855   | 5,445   | 3,185       |
| <b>E07000205</b>        | Suffolk Coastal                            | 12,635                      | 5,705     | 5,060        | 1,460          | 315           | 90                    | 21,970                                       | 5,230   | 7,005   | 6,185   | 3,555       |
| <b>E07000206</b>        | Waveney                                    | 12,770                      | 5,915     | 4,835        | 1,450          | 410           | 160                   | 22,450                                       | 6,045   | 6,990   | 5,885   | 3,530       |
| <b>E12000007</b>        | <b>LONDON</b>                              | 996,490                     | 482,290   | 340,525      | 120,655        | 36,425        | 16,595                | 1,763,895                                    | 521,110 | 579,850 | 426,220 | 236,715     |
| <b>E13000001</b>        | <b>Inner London</b>                        | 353,660                     | 174,145   | 112,500      | 44,320         | 15,215        | 7,485                 | 635,425                                      | 190,705 | 210,630 | 151,855 | 82,235      |
| <b>N/A</b>              | <b>Inner London – West</b>                 | 89,885                      | 44,690    | 29,435       | 10,925         | 3,385         | 1,450                 | 157,885                                      | 46,120  | 52,795  | 38,575  | 20,390      |
| <b>E09000007</b>        | Camden                                     | 18,325                      | 8,810     | 5,955        | 2,405          | 795           | 365                   | 33,125                                       | 9,335   | 11,190  | 8,275   | 4,325       |
| <b>E09000001</b>        | City of London                             | 380                         | 210       | 125          | 40             | 5             | 5                     | 605  | 175     | 195     | 155     | 80          |
| <b>E09000013</b>        | Hammersmith and Fulham                     | 15,955                      | 8,000     | 5,210        | 1,830          | 635           | 280                   | 27,995                                       | 8,095   | 9,425   | 6,820   | 3,655       |
| <b>E09000020</b>        | Kensington and Chelsea                     | 10,560                      | 5,395     | 3,545        | 1,205          | 315           | 100                   | 17,895                                       | 4,670   | 6,170   | 4,680   | 2,375       |
| <b>E09000032</b>        | Wandsworth                                 | 28,240                      | 14,235    | 9,220        | 3,345          | 960           | 485                   | 49,250                                       | 15,860  | 16,010  | 11,270  | 6,110       |
| <b>E09000033</b>        | Westminster                                | 16,425                      | 8,040     | 5,380        | 2,105          | 675           | 220                   | 29,020                                       | 7,985   | 9,810   | 7,380   | 3,850       |
| <b>N/A</b>              | <b>Inner London – East</b>                 | 263,775                     | 129,455   | 83,060       | 33,395         | 11,825        | 6,040                 | 477,540                                      | 144,585 | 157,835 | 113,275 | 61,845      |
| <b>E09000012</b>        | Hackney                                    | 31,385                      | 14,885    | 9,570        | 4,025          | 1,505         | 1,395                 | 60,920                                       | 18,755  | 20,135  | 14,365  | 7,665       |
| <b>E09000014</b>        | Haringey                                   | 32,050                      | 16,210    | 10,370       | 3,505          | 1,180         | 785                   | 56,765                                       | 16,540  | 18,655  | 13,955  | 7,615       |
| <b>E09000019</b>        | Islington                                  | 20,110                      | 10,355    | 6,360        | 2,255          | 775           | 365                   | 34,970                                       | 10,600  | 11,325  | 8,410   | 4,640       |
| <b>E09000022</b>        | Lambeth                                    | 34,550                      | 18,235    | 10,830       | 3,790          | 1,175         | 520                   | 58,855                                       | 17,525  | 19,580  | 14,190  | 7,560       |
| <b>E09000023</b>        | Lewisham                                   | 37,975                      | 19,615    | 12,500       | 4,295          | 1,145         | 420                   | 64,375                                       | 20,140  | 21,180  | 14,820  | 8,240       |
| <b>E09000025</b>        | Newham                                     | 44,630                      | 20,675    | 13,920       | 6,485          | 2,460         | 1,090                 | 83,790                                       | 24,890  | 27,830  | 20,060  | 11,005      |
| <b>E09000028</b>        | Southwark                                  | 33,890                      | 17,405    | 10,755       | 4,050          | 1,245         | 435                   | 58,400                                       | 17,870  | 19,335  | 13,840  | 7,555       |
| <b>E09000030</b>        | Tower Hamlets                              | 29,180                      | 12,070    | 8,755        | 4,995          | 2,335         | 1,030                 | 59,470                                       | 18,265  | 19,795  | 13,840  | 7,570       |
| <b>E13000002</b>        | <b>Outer London</b>                        | 642,830                     | 308,145   | 228,030      | 76,335         | 21,210        | 9,105                 | 1,128,470                                    | 330,405 | 369,220 | 274,370 | 154,480     |
| <b>N/A</b>              | <b>Outer London – East and North East</b>  | 244,355                     | 114,745   | 86,125       | 31,235         | 8,820         | 3,430                 | 434,815                                      | 126,935 | 142,935 | 105,685 | 59,260      |
| <b>E09000002</b>        | Barking and Dagenham                       | 31,835                      | 14,320    | 10,935       | 4,650          | 1,425         | 505                   | 58,575                                       | 18,280  | 19,920  | 13,185  | 7,190       |
| <b>E09000004</b>        | Bexley                                     | 30,005                      | 13,920    | 11,380       | 3,625          | 835           | 245                   | 52,190                                       | 14,355  | 16,675  | 13,495  | 7,670       |
| <b>E09000010</b>        | Enfield                                    | 45,485                      | 21,285    | 16,130       | 5,690          | 1,610         | 765                   | 81,325                                       | 23,165  | 26,990  | 19,780  | 11,390      |
| <b>E09000011</b>        | Greenwich                                  | 33,445                      | 16,220    | 11,215       | 4,265          | 1,260         | 485                   | 59,185                                       | 18,385  | 19,610  | 13,755  | 7,430       |
| <b>E09000016</b>        | Hav  |                             |           |              |                |               |                       |  |         |         |         |             |

Table 5: Families receiving Child Benefit in each local authority, August 2013

| Area Codes <sup>1</sup> | Area names                | Number of families, by size |           |              |                |               | Number of children in these families, by age |           |         |         |         |             |
|-------------------------|---------------------------|-----------------------------|-----------|--------------|----------------|---------------|--|-----------|---------|---------|---------|-------------|
|                         |                           | Total                       | One child | Two children | Three children | Four children | Five or more children                        | Total     | Under 5 | 5-10    | 11-15   | 16 and over |
| <b>E12000008</b>        | <b>SOUTH EAST</b>         | 979,075                     | 456,495   | 378,070      | 108,730        | 27,325        | 8,455  | 1,693,670 | 474,625 | 542,295 | 433,190 | 243,565     |
| E06000036               | Bracknell Forest UA       | 13,830                      | 6,550     | 5,510        | 1,395          | 310           | 60   | 23,335    | 6,870   | 7,640   | 5,705   | 3,120       |
| E06000043               | Brighton and Hove UA      | 28,660                      | 14,665    | 10,600       | 2,625          | 585           | 185  | 47,065    | 13,745  | 15,205  | 11,670  | 6,445       |
| E06000046               | Isle of Wight UA          | 15,125                      | 7,500     | 5,500        | 1,595          | 415           | 120  | 25,565    | 6,440   | 7,800   | 6,940   | 4,385       |
| E06000035               | Medway UA                 | 34,945                      | 16,590    | 12,900       | 4,070          | 1,060         | 325  | 60,610    | 17,190  | 19,165  | 15,495  | 8,760       |
| E06000042               | Milton Keynes UA          | 34,565                      | 15,930    | 12,850       | 4,110          | 1,210         | 465  | 61,320    | 18,365  | 19,985  | 14,985  | 7,990       |
| E06000044               | Portsmouth UA             | 24,085                      | 12,040    | 8,335        | 2,685          | 770           | 255  | 41,230    | 12,665  | 13,080  | 9,790   | 5,695       |
| E06000038               | Reading UA                | 18,900                      | 9,280     | 6,670        | 2,095          | 625           | 230  | 32,650    | 10,605  | 10,640  | 7,440   | 3,965       |
| E06000039               | Slough UA                 | 21,010                      | 9,625     | 7,170        | 2,880          | 935           | 400  | 38,500    | 12,165  | 12,765  | 8,795   | 4,775       |
| E06000045               | Southampton UA            | 27,530                      | 13,405    | 9,690        | 3,155          | 940           | 340  | 47,860    | 15,360  | 15,295  | 10,925  | 6,280       |
| E06000037               | West Berkshire UA         | 17,270                      | 7,760     | 7,050        | 1,885          | 450           | 120  | 29,955    | 8,290   | 9,580   | 7,815   | 4,270       |
| E06000040               | Windsor and Maidenhead UA | 14,605                      | 6,755     | 5,775        | 1,575          | 395           | 110  | 25,180    | 6,835   | 8,230   | 6,575   | 3,545       |
| E06000041               | Wokingham UA              | 16,575                      | 7,420     | 6,975        | 1,740          | 350           | 95   | 28,485    | 7,690   | 9,200   | 7,460   | 4,140       |
| <b>E10000002</b>        | <b>Buckinghamshire</b>    | 56,040                      | 25,090    | 22,170       | 6,525          | 1,745         | 515  | 98,710    | 26,565  | 31,820  | 26,005  | 14,320      |
| E07000004               | Aylesbury Vale            | 20,595                      | 9,285     | 8,175        | 2,305          | 625           | 200  | 36,125    | 10,105  | 11,595  | 9,320   | 5,105       |
| E07000005               | Chiltern                  | 9,255                       | 3,960     | 3,860        | 1,125          | 255           | 60   | 16,385    | 3,870   | 5,290   | 4,650   | 2,580       |
| E07000006               | South Bucks               | 6,720                       | 3,075     | 2,675        | 760            | 170           | 40   | 11,600    | 2,975   | 3,700   | 3,115   | 1,810       |
| E07000007               | Wycombe                   | 19,470                      | 8,770     | 7,460        | 2,340          | 695           | 210  | 34,600    | 9,610   | 11,240  | 8,925   | 4,825       |
| <b>E10000011</b>        | <b>East Sussex</b>        | 57,460                      | 27,005    | 21,815       | 6,500          | 1,630         | 510  | 99,390    | 26,235  | 31,115  | 26,525  | 15,515      |
| E07000061               | Eastbourne                | 11,335                      | 5,470     | 4,115        | 1,295          | 350           | 105  | 19,555    | 5,625   | 6,095   | 4,930   | 2,900       |
| E07000062               | Hastings                  | 11,425                      | 5,635     | 4,020        | 1,245          | 380           | 140  | 19,720    | 5,650   | 6,185   | 4,940   | 2,945       |
| E07000063               | Lewes                     | 10,615                      | 4,985     | 4,115        | 1,185          | 255           | 70   | 18,170    | 4,780   | 5,730   | 4,915   | 2,750       |
| E07000064               | Rother                    | 8,815                       | 4,145     | 3,315        | 990            | 280           | 90   | 15,320    | 3,715   | 4,675   | 4,240   | 2,690       |
| E07000065               | Wealden                   | 15,270                      | 6,770     | 6,250        | 1,785          | 365           | 105  | 26,625    | 6,470   | 8,435   | 7,500   | 4,225       |
| <b>E10000014</b>        | <b>Hampshire</b>          | 146,550                     | 67,765    | 58,205       | 15,750         | 3,715         | 1,120  | 252,315   | 68,785  | 79,945  | 65,850  | 37,735      |
| E07000084               | Basingstoke and Deane     | 20,135                      | 9,400     | 7,855        | 2,185          | 545           | 150  | 34,655    | 10,085  | 10,835  | 8,825   | 4,910       |
| E07000085               | East Hampshire            | 12,250                      | 5,480     | 4,985        | 1,405          | 310           | 75   | 21,295    | 5,295   | 6,665   | 5,865   | 3,465       |
| E07000086               | Eastleigh                 | 14,700                      | 6,850     | 5,995        | 1,445          | 320           | 95   | 24,945    | 7,190   | 7,850   | 6,280   | 3,620       |
| E07000087               | Fareham                   | 11,990                      | 5,635     | 4,675        | 1,170          | 255           | 60   | 20,225    | 5,240   | 6,405   | 5,435   | 3,145       |
| E07000088               | Gosport                   | 9,985                       | 4,690     | 3,730        | 1,125          | 310           | 125  | 17,450    | 4,995   | 5,610   | 4,370   | 2,470       |
| E07000089               | Hart                      | 9,700                       | 4,380     | 4,060        | 980            | 235           | 40   | 16,600    | 4,300   | 5,465   | 4,435   | 2,395       |
| E07000090               | Havant                    | 13,365                      | 6,160     | 4,960        | 1,610          | 440           | 195  | 23,745    | 6,455   | 7,420   | 6,225   | 3,645       |
| E07000091               | New Forest                | 17,780                      | 8,210     | 7,160        | 1,870          | 400           | 135  | 30,475    | 7,755   | 9,555   | 8,345   | 4,815       |
| E07000092               | Rushmoor                  | 12,410                      | 6,030     | 4,755        | 1,260          | 290           | 80   | 20,895    | 6,385   | 6,615   | 5,035   | 2,860       |
| E07000093               | Test Valley               | 13,010                      | 6,000     | 5,220        | 1,390          | 315           | 90   | 22,340    | 6,000   | 7,050   | 5,870   | 3,415       |
| E07000094               | Winchester                | 11,225                      | 4,930     | 4,605        | 1,305          | 305           | 80   | 19,700    | 5,090   | 6,465   | 5,155   | 2,990       |
| <b>E10000016</b>        | <b>Kent</b>               | 172,270                     | 80,200    | 65,990       | 19,435         | 5,025         | 1,620  | 299,345   | 82,690  | 94,945  | 77,650  | 44,060      |
| E07000105               | Ashford                   | 15,195                      | 6,880     | 5,985        | 1,750          | 435           | 145  | 26,640    | 7,290   | 8,490   | 7,050   | 3,815       |
| E07000106               | Canterbury                | 14,940                      | 6,865     | 5,715        | 1,720          | 480           | 155  | 26,220    | 6,855   | 8,405   | 6,915   | 4,045       |
| E07000107               | Dartford                  | 12,970                      | 6,215     | 4,990        | 1,380          | 310           | 75   | 21,975    | 6,750   | 6,975   | 5,200   | 3,050       |
| E07000108               | Dover                     | 12,765                      | 6,060     | 4,800        | 1,410          | 345           | 150  | 22,085    | 6,000   | 6,875   | 5,765   | 3,465       |
| E07000109               | Gravesham                 | 13,135                      | 6,155     | 4,860        | 1,565          | 420           | 135  | 22,965    | 6,560   | 7,310   | 5,775   | 3,320       |
| E07000110               | Maidstone                 | 18,505                      | 8,810     | 7,220        | 1,865          | 490           | 120  | 31,450    | 9,195   | 9,880   | 7,990   | 4,385       |
| E07000111               | Sevenoaks                 | 11,940                      | 5,270     | 4,855        | 1,415          | 320           | 80   | 20,940    | 5,525   | 6,800   | 5,610   | 3,000       |
| E07000112               | Shepway                   | 12,250                      | 5,840     | 4,485        | 1,370          | 395           | 165  | 21,375    | 5,755   | 6,615   | 5,650   | 3,360       |
| E07000113               | Swale                     | 17,515                      | 8,285     | 6,410        | 2,020          | 595           | 205  | 30,660    | 8,550   | 9,725   | 7,925   | 4,460       |
| E07000114               | Thanet                    | 16,965                      | 8,245     | 5,955        | 1,970          | 565           | 225  | 29,575    | 8,200   | 9,255   | 7,720   | 4,395       |
| E07000115               | Tonbridge and Malling     | 14,040                      | 6,230     | 5,795        | 1,585          | 345           | 85   | 24,405    | 6,400   | 7,855   | 6,495   | 3,655       |
| E07000116               | Tunbridge Wells           | 12,045                      | 5,340     | 4,910        | 1,385          | 330           | 75   | 21,055    | 5,605   | 6,755   | 5,560   | 3,130       |
| <b>E10000025</b>        | <b>Oxfordshire</b>        | 71,630                      | 32,725    | 28,085       | 8,065          | 2,060         | 695  | 125,080   | 35,900  | 41,145  | 31,440  | 16,595      |
| E07000177               | Cherwell                  | 17,230                      | 7,920     | 6,750        | 1,905          | 495           | 160  | 29,975    | 8,685   | 9,905   | 7,470   | 3,910       |
| E07000178               | Oxford                    | 14,570                      | 6,910     | 5,065        | 1,815          | 545           | 235  | 25,970    | 8,150   | 8,755   | 6,030   | 3,035       |
| E07000179               | South Oxfordshire         | 14,310                      | 6,340     | 5,970        | 1,550          | 370           | 80   | 24,830    | 6,605   | 8,135   | 6,590   | 3,500       |
| E07000180               | Vale of White Horse       | 13,445                      | 6,085     | 5,410        | 1,460          | 365           | 125  | 23,410    | 6,545   | 7,615   | 5,960   | 3,295       |
| E07000181               | West Oxfordshire          | 12,075                      | 5,475     | 4,890        | 1,335          | 280           | 95   | 20,895    | 5,915   | 6,735   | 5,385   | 2,855       |
| <b>E10000030</b>        | <b>Surrey</b>             | 118,260                     | 54,390    | 47,600       | 12,830         | 2,730         | 715  | 202,810   | 55,920  | 65,545  | 52,255  | 29,085      |
| E07000207               | Elmbridge                 | 13,475                      | 6,210     | 5,615        | 1,360          | 230           | 60   | 22,770    | 6,395   | 7,400   | 5,875   | 3,105       |
| E07000208               | Epsom and Ewell           | 8,115                       | 3,670     | 3,365        | 885            | 150           | 45   | 13,870    | 3,780   | 4,365   | 3,630   | 2,090       |
| E07000209               | Guildford                 | 13,170                      | 6,090     | 5,265        | 1,420          | 305           | 85   | 22,565    | 6,240   | 7,425   | 5,740   | 3,165       |
| E07000210               | Mole Valley               | 8,165                       | 3,660     | 3,325        | 925            | 205           | 45   | 14,165    | 3,485   | 4,455   | 3,915   | 2,315       |
| E07000211               | Reigate and Banstead      | 15,475                      | 7,145     | 6,160        | 1,700          | 360           | 105  | 26,570    | 7,645   | 8,690   | 6,525   | 3,710       |
| E07000212               | Runnymede                 | 8,260                       | 3,950     | 3,265        | 800            | 190           | 60   | 13,955    | 4,060   | 4,460   | 3,475   | 1,960       |
| E07000213               | Spelthorne                | 11,275                      | 5,555     | 4,280        | 1,100          | 255           | 80   | 18,880    | 5,480   | 6,100   | 4,700   | 2,600       |
| E07000214               | Surrey Heath              | 9,165                       | 4,200     | 3,765        | 950            | 200           | 45   | 15,630    | 4,050   | 4,955   | 4,215   | 2,410       |
| E07000215               | Tandridge                 | 8,830                       | 3,955     | 3,560        | 1,045          | 220           | 50   | 15,350    | 3,975   | 4,955   | 4,090   | 2,325       |
| E07000216               | Waverley                  | 11,605                      | 5,025     | 4,840        | 1,400          | 290           | 50   | 20,345    | 5,235   | 6,655   | 5,515   | 2,940       |
| E07000217               | Woking                    | 10,730                      | 4,925     | 4,155        | 1,235          | 325           | 90   | 18,710    | 5,575   | 6,090   | 4,575   | 2,470       |
| <b>E10000032</b>        | <b>West Sussex</b>        | 89,765                      | 41,800    | 35,195       | 9,810          | 2,375         | 580  | 154,265   | 42,315  | 49,200  | 39,865  | 22,890      |
| E07000223               | Adur                      | 7,200                       | 3,455     | 2,780        | 735            | 180           | 50   | 12,225    | 3,595   | 3,805   | 3,050   | 1,775       |
| E07000224               | Arun                      | 16,295                      | 7,895     | 6,185        | 1,675          | 440           | 100  | 27,605    | 7,570   | 8,650   | 7,150   | 4,240       |
| E07000225               | Chichester                | 11,230                      | 5,110     | 4,410        | 1,320          | 315           | 75   | 19,555    | 5,020   | 6,240   | 5,185   | 3,110       |
| E07000226               | Crawley                   | 14,405                      | 6,805     | 5,300        | 1,705          | 445           | 155  | 25,125    | 7,740   | 8,050   | 6,030   | 3,305       |
| E07000227               | Horsham                   | 13,520                      | 6,035     | 5,635        | 1,475          | 320           | 60   | 23,310    | 5,935   | 7,435   | 6,415   | 3,525       |
| E07000228               | Mid Sussex                | 14,975                      | 6,725     | 6,230        | 1,620          | 325           | 75   | 25,755    | 6,730   | 8,290   | 6,795   | 3,935       |
| E07000229               | Worthing                  | 12,135                      | 5,780     | 4,655        | 1,285          | 345           | 65   | 20,690    | 5,720   | 6,725   | 5,245   | 3,000       |

Table 5: Families receiving Child Benefit in each local authority, August 2013

| Area Codes <sup>1</sup> | Area names                                   | Number of families, by size |           |              |                |               | Number of children in these families, by age |           |         |         |         |             |
|-------------------------|--|-----------------------------|-----------|--------------|----------------|---------------|--|-----------|---------|---------|---------|-------------|
|                         |  | Total                       | One child | Two children | Three children | Four children | Five or more children                        | Total     | Under 5 | 5-10    | 11-15   | 16 and over |
| <b>E12000009</b>        | <b>SOUTH WEST</b>                            | 600,590                     | 280,725   | 232,195      | 65,795         | 16,505        | 5,370  | 1,037,630 | 287,790 | 326,550 | 268,370 | 154,920     |
| E06000022               | Bath and North East Somerset UA              | 18,060                      | 8,215     | 7,295        | 2,035          | 425           | 95   | 31,105    | 8,350   | 9,750   | 8,230   | 4,775       |
| E06000028               | Bournemouth UA                               | 19,645                      | 10,320    | 6,915        | 1,835          | 425           | 150  | 32,190    | 10,405  | 10,030  | 7,570   | 4,185       |
| E06000023               | Bristol, City of UA                          | 49,715                      | 23,515    | 18,045       | 5,625          | 1,695         | 835  | 87,870    | 29,055  | 28,150  | 19,840  | 10,825      |
| E06000052               | Cornwall UA <sup>9</sup>                     | 60,370                      | 28,555    | 22,900       | 6,645          | 1,745         | 530  | 104,145   | 27,940  | 32,175  | 27,690  | 16,340      |
| E06000053               | Isles of Scilly UA <sup>10</sup>             | 215                         | 85        | 105          | 25             | -             | -  | 375       | 90      | 130     | 100     | 55          |
| E06000024               | North Somerset UA                            | 23,855                      | 10,985    | 9,560        | 2,580          | 550           | 180  | 41,000    | 11,255  | 13,040  | 10,680  | 6,025       |
| E06000026               | Plymouth UA                                  | 30,850                      | 15,120    | 11,240       | 3,330          | 855           | 310  | 52,700    | 15,625  | 16,655  | 12,900  | 7,520       |
| E06000029               | Poole UA                                     | 16,505                      | 8,000     | 6,275        | 1,650          | 450           | 130  | 28,035    | 7,955   | 9,010   | 7,110   | 3,965       |
| E06000025               | South Gloucestershire UA                     | 31,940                      | 14,435    | 13,300       | 3,275          | 725           | 200  | 54,835    | 15,135  | 17,325  | 14,040  | 8,335       |
| E06000030               | Swindon UA                                   | 27,895                      | 13,430    | 10,580       | 2,855          | 780           | 250  | 47,620    | 14,045  | 15,190  | 11,705  | 6,685       |
| E06000027               | Torbay UA                                    | 15,420                      | 7,625     | 5,510        | 1,670          | 450           | 160  | 26,335    | 7,200   | 8,155   | 6,800   | 4,180       |
| E06000054               | Wiltshire UA <sup>11</sup>                   | 54,290                      | 24,795    | 21,560       | 6,090          | 1,455         | 390  | 94,050    | 25,455  | 29,515  | 24,730  | 14,345      |
| <b>E10000008</b>        | <b>Devon</b>                                 | 81,090                      | 37,305    | 31,875       | 9,085          | 2,145         | 685  | 140,595   | 36,730  | 43,745  | 37,765  | 22,350      |
| E07000040               | East Devon                                   | 13,295                      | 6,060     | 5,310        | 1,515          | 325           | 90   | 22,990    | 5,760   | 7,005   | 6,410   | 3,815       |
| E07000041               | Exeter                                       | 12,590                      | 6,170     | 4,760        | 1,250          | 290           | 120  | 21,250    | 6,525   | 6,675   | 5,120   | 2,930       |
| E07000042               | Mid Devon                                    | 9,090                       | 3,910     | 3,675        | 1,145          | 255           | 105  | 16,295    | 4,295   | 5,165   | 4,335   | 2,495       |
| E07000043               | North Devon                                  | 10,740                      | 4,875     | 4,215        | 1,230          | 325           | 95   | 18,810    | 4,945   | 5,825   | 5,010   | 3,035       |
| E07000044               | South Hams                                   | 8,850                       | 4,090     | 3,540        | 950            | 215           | 60   | 15,180    | 3,500   | 4,765   | 4,310   | 2,610       |
| E07000045               | Teignbridge                                  | 13,900                      | 6,510     | 5,450        | 1,475          | 360           | 105  | 23,840    | 5,970   | 7,415   | 6,560   | 3,895       |
| E07000046               | Torridge                                     | 7,120                       | 3,245     | 2,740        | 860            | 210           | 65   | 12,505    | 3,320   | 3,825   | 3,370   | 1,995       |
| E07000047               | West Devon                                   | 5,510                       | 2,450     | 2,190        | 660            | 160           | 50   | 9,720     | 2,415   | 3,075   | 2,650   | 1,575       |
| <b>E10000009</b>        | <b>Dorset</b>                                | 42,425                      | 19,470    | 16,725       | 4,755          | 1,160         | 315  | 73,490    | 18,315  | 23,160  | 20,335  | 11,675      |
| E07000048               | Christchurch                                 | 4,845                       | 2,265     | 1,945        | 510            | 95            | 30   | 8,220     | 2,005   | 2,590   | 2,310   | 1,315       |
| E07000049               | East Dorset                                  | 8,255                       | 3,750     | 3,375        | 880            | 195           | 50   | 14,195    | 3,310   | 4,440   | 4,090   | 2,350       |
| E07000050               | North Dorset                                 | 7,355                       | 3,280     | 2,905        | 885            | 230           | 55   | 12,970    | 3,460   | 4,230   | 3,390   | 1,890       |
| E07000051               | Purbeck                                      | 4,725                       | 2,155     | 1,875        | 525            | 130           | 40   | 8,225     | 2,075   | 2,615   | 2,250   | 1,285       |
| E07000052               | West Dorset                                  | 9,865                       | 4,410     | 3,925        | 1,175          | 285           | 65   | 17,295    | 4,115   | 5,350   | 4,965   | 2,865       |
| E07000053               | Weymouth and Portland                        | 7,375                       | 3,605     | 2,705        | 775            | 215           | 70   | 12,580    | 3,345   | 3,935   | 3,330   | 1,970       |
| <b>E10000013</b>        | <b>Gloucestershire</b>                       | 67,765                      | 31,290    | 26,570       | 7,465          | 1,860         | 580  | 117,405   | 31,985  | 37,125  | 30,810  | 17,485      |
| E07000078               | Cheltenham                                   | 12,005                      | 5,785     | 4,615        | 1,210          | 305           | 90   | 20,355    | 6,090   | 6,400   | 4,980   | 2,885       |
| E07000079               | Cotswold                                     | 8,195                       | 3,725     | 3,275        | 940            | 200           | 55   | 14,195    | 3,330   | 4,430   | 4,105   | 2,325       |
| E07000080               | Forest of Dean                               | 9,175                       | 4,210     | 3,590        | 1,055          | 240           | 80   | 15,940    | 3,990   | 5,010   | 4,345   | 2,595       |
| E07000081               | Gloucester                                   | 16,395                      | 7,650     | 6,170        | 1,840          | 540           | 195  | 28,735    | 8,615   | 9,060   | 7,165   | 3,895       |
| E07000082               | Stroud                                       | 12,565                      | 5,650     | 5,100        | 1,410          | 325           | 85   | 21,840    | 5,410   | 6,995   | 5,990   | 3,450       |
| E07000083               | Tewkesbury                                   | 9,425                       | 4,265     | 3,825        | 1,010          | 245           | 75   | 16,345    | 4,550   | 5,235   | 4,225   | 2,335       |
| <b>E10000027</b>        | <b>Somerset</b>                              | 60,550                      | 27,585    | 23,745       | 6,865          | 1,790         | 560  | 105,875   | 28,250  | 33,390  | 28,060  | 16,175      |
| E07000187               | Mendip                                       | 12,610                      | 5,710     | 4,970        | 1,475          | 360           | 95   | 22,035    | 5,605   | 7,040   | 5,960   | 3,430       |
| E07000188               | Sedgemoor                                    | 13,690                      | 6,270     | 5,270        | 1,555          | 450           | 140  | 24,050    | 6,515   | 7,475   | 6,255   | 3,800       |
| E07000189               | South Somerset                               | 18,310                      | 8,245     | 7,225        | 2,120          | 550           | 170  | 32,160    | 8,685   | 10,185  | 8,590   | 4,700       |
| E07000190               | Taunton Deane                                | 12,810                      | 5,910     | 5,125        | 1,330          | 330           | 120  | 22,120    | 6,060   | 7,040   | 5,730   | 3,290       |
| E07000191               | West Somerset                                | 3,125                       | 1,450     | 1,155        | 385            | 100           | 40   | 5,515     | 1,390   | 1,650   | 1,525   | 950         |
| <b>W92000004</b>        | <b>WALES</b>                                 | 363,525                     | 175,615   | 133,300      | 40,490         | 10,475        | 3,645  | 625,345   | 169,655 | 196,960 | 162,290 | 96,440      |
| W06000001               | Isle of Anglesey / Ynys Môn                  | 7,865                       | 3,725     | 2,860        | 940            | 245           | 95   | 13,765    | 3,905   | 4,280   | 3,530   | 2,050       |
| W06000002               | Gwynedd / Gwynedd                            | 12,755                      | 5,700     | 4,725        | 1,730          | 445           | 150  | 22,935    | 6,185   | 7,220   | 6,080   | 3,455       |
| W06000003               | Conwy / Conwy                                | 12,645                      | 6,050     | 4,590        | 1,440          | 430           | 130  | 21,985    | 5,690   | 6,720   | 5,880   | 3,690       |
| W06000004               | Denbighshire / Sir Ddinbych                  | 11,225                      | 5,215     | 4,190        | 1,320          | 360           | 140  | 19,780    | 5,210   | 6,060   | 5,335   | 3,180       |
| W06000005               | Flintshire / Sir y Fflint                    | 18,670                      | 8,900     | 7,110        | 2,050          | 435           | 175  | 31,940    | 8,365   | 10,070  | 8,410   | 5,090       |
| W06000006               | Wrexham / Wrecsam                            | 17,110                      | 8,445     | 6,295        | 1,755          | 450           | 165  | 28,995    | 8,280   | 9,305   | 7,345   | 4,070       |
| W06000023               | Powys / Powys                                | 14,110                      | 6,385     | 5,440        | 1,770          | 395           | 125  | 24,825    | 6,005   | 7,815   | 6,920   | 4,085       |
| W06000008               | Ceredigion / Ceredigion                      | 6,950                       | 3,210     | 2,570        | 900            | 205           | 65   | 12,225    | 3,175   | 3,795   | 3,335   | 1,920       |
| W06000009               | Pembrokeshire / Sir Benfro                   | 13,635                      | 6,325     | 4,995        | 1,725          | 460           | 125  | 24,010    | 6,260   | 7,500   | 6,445   | 3,805       |
| W06000010               | Cardiganshire / Sir Gaerfyrddin              | 21,150                      | 9,995     | 7,885        | 2,445          | 620           | 210  | 36,700    | 9,590   | 11,720  | 9,635   | 5,760       |
| W06000011               | Swansea / Abertawe                           | 27,205                      | 13,160    | 10,055       | 2,990          | 745           | 250  | 46,575    | 12,565  | 14,805  | 12,105  | 7,105       |
| W06000012               | Neath Port Talbot / Castell-nedd Port Talbot | 17,095                      | 8,585     | 6,215        | 1,745          | 415           | 140  | 28,665    | 7,655   | 9,030   | 7,455   | 4,525       |
| W06000013               | Bridgend / Pen-y-bont ar Ogwr                | 17,455                      | 8,700     | 6,390        | 1,765          | 470           | 135  | 29,380    | 7,980   | 9,145   | 7,755   | 4,500       |
| W06000014               | The Vale of Glamorgan / Bro Morgannwg        | 15,040                      | 7,225     | 5,635        | 1,680          | 385           | 115  | 25,680    | 6,885   | 7,990   | 6,715   | 4,090       |
| W06000015               | Cardiff / Caerdydd                           | 39,915                      | 18,960    | 14,060       | 4,710          | 1,510         | 675  | 70,990    | 21,240  | 22,705  | 17,245  | 9,800       |
| W06000016               | Rhondda Cynon Taf / Rhondda Cynon Taf        | 30,415                      | 15,200    | 11,100       | 3,175          | 730           | 210  | 50,975    | 14,135  | 16,225  | 12,815  | 7,795       |
| W06000024               | Merthyr Tydfil / Merthyr Tudful              | 7,835                       | 4,105     | 2,715        | 755            | 195           | 65   | 12,925    | 3,570   | 4,075   | 3,270   | 2,010       |
| W06000018               | Caerphilly / Caerffili                       | 23,265                      | 11,560    | 8,540        | 2,380          | 600           | 190  | 39,190    | 10,470  | 12,395  | 10,130  | 6,195       |
| W06000019               | Blaenau Gwent / Blaenau Gwent                | 8,780                       | 4,685     | 2,985        | 805            | 215           | 85   | 14,410    | 3,885   | 4,425   | 3,765   | 2,335       |
| W06000020               | Torfaen / Tor-faen                           | 11,710                      | 5,890     | 4,210        | 1,205          | 310           | 100  | 19,705    | 5,355   | 6,130   | 5,085   | 3,130       |
| W06000021               | Monmouthshire / Sir Fynwy                    | 9,640                       | 4,495     | 3,840        | 1,000          | 235           | 75   | 16,500    | 4,000   | 5,140   | 4,490   | 2,865       |
| W06000022               | Newport / Casnewydd                          | 19,055                      | 9,100     | 6,905        | 2,210          | 620           | 215  | 33,185    | 9,250   | 10,405  | 8,545   | 4,985       |
| <b>S92000003</b>        | <b>SCOTLAND</b>                              | 587,115                     | 303,035   | 210,065      | 57,410         | 12,945        | 3,655  | 966,865   | 267,880 | 314,275 | 259,510 | 125,195     |
| S12000033               | Aberdeen City                                | 19,520                      | 10,955    | 6,620        | 1,550          | 325           | 75   | 30,535    | 9,585   | 9,975   | 7,645   | 3,325       |
| S12000034               | Aberdeenshire                                | 26,275                      | 12,580    | 10,325       | 2,640          | 600           | 140  | 44,275    | 12,125  | 14,530  | 12,285  | 5,335       |
| S12000041               | Angus  | 12,575                      | 6,180     | 4,700        | 1,305          | 315           | 75   | 21,160    | 5,395   | 6,895   | 5,970   | 2,900       |
| S12000035               | Argyll & Bute                                | 8,860                       | 4,265     | 3,355        | 980            | 205           | 55   | 15,050    | 3,815   | 4,690   | 4,360   | 2,185       |
| S12000005               | Clackmannanshire                             | 6,190                       | 3,190     | 2,165        | 640            | 155           | 40   | 10,270    | 2,855   | 3,370   | 2,760   | 1,285       |
| S12000006               | Dumfries & Galloway                          | 15,945                      | 7,665     | 6,055        | 1,735          | 390           | 105  | 27,080    | 6,975   | 8,870   | 7,420   | 3,815       |
| S12000042               | Dumfries City                                | 16,330                      | 8,925     | 5,400        | 1,455          | 435           | 115  | 26,445    | 7,830   | 8,520   | 6,750   | 3,345       |
| S12000008               | East Ayrshire                                | 14,700                      | 7,880     | 5,110        | 1,310          | 300           | 100  | 23,770    | 6,505   | 7,650   | 6,385   | 3,235       |
| S12000009               | East Dunbartonshire                          | 11,125                      | 5,475     | 4,290        | 1,120          | 195           | 50   | 18,430    | 4,445   | 5,900   | 5,345   | 2,745       |
| S12000010               | East Lothian                                 | 11,750                      | 5,715     | 4,555        | 1,165          | 265           | 55   | 19,660    | 5,385   | 6,530   | 5,240   | 2,505       |
| S12000011               | East Renfrewshire                            | 10,220                      | 4,725     | 4,070        | 1,115          | 250           | 55   | 17,540    | 4,200   | 5,750   | 5,100   | 2,490       |
| S12000036               | Edinburgh, City of                           | 44,750                      | 24,190    | 15,615       | 3,940          | 780           | 220  | 71,555    | 22,660  | 22,725  | 17,690  | 8,480       |
| S12000013               | Eilean Siar <sup>12</sup>                    | 2,755                       | 1,315     | 995          | 330            | 85            | 25   | 4,785     | 1,170   | 1,575   | 1,345   | 695         |
| S12000014               | Falkirk</                                    |                             |           |              |                |               |  |           |         |         |         |             |



Table 5: Families receiving Child Benefit in each local authority, August 2013

| Area Codes <sup>1</sup> | Area names                            | Number of families, by size |           |              |                |               | Number of children in these families, by age |         |         |         |         |             |
|-------------------------|---------------------------------------|-----------------------------|-----------|--------------|----------------|---------------|--|---------|---------|---------|---------|-------------|
|                         |                                       | Total                       | One child | Two children | Three children | Four children | Five or more children                        | Total   | Under 5 | 5-10    | 11-15   | 16 and over |
| <b>N92000002</b>        | <b>NORTHERN IRELAND <sup>13</sup></b> | 239,125                     | 104,975   | 86,725       | 34,670         | 9,785         | 2,970  | 437,440 | 120,260 | 135,770 | 110,790 | 70,620      |
| 95AA                    | Antrim                                | 7,320                       | 3,070     | 2,805        | 1,055          | 295           | 95   | 13,555  | 3,635   | 4,355   | 3,515   | 2,050       |
| 95BB                    | Ards                                  | 9,725                       | 4,345     | 3,765        | 1,230          | 300           | 80   | 17,190  | 4,380   | 5,550   | 4,500   | 2,760       |
| 95CC                    | Armagh                                | 8,080                       | 3,230     | 2,860        | 1,405          | 455           | 130  | 15,665  | 4,290   | 4,855   | 3,980   | 2,535       |
| 95DD                    | Ballymena                             | 8,080                       | 3,530     | 3,040        | 1,115          | 300           | 100  | 14,685  | 3,860   | 4,670   | 3,830   | 2,330       |
| 95EE                    | Ballymoney                            | 4,075                       | 1,680     | 1,590        | 565            | 190           | 55   | 7,585   | 2,015   | 2,405   | 1,970   | 1,190       |
| 95FF                    | Banbridge                             | 6,555                       | 2,645     | 2,540        | 1,025          | 275           | 65   | 12,260  | 3,420   | 3,905   | 3,085   | 1,850       |
| 95GG                    | Belfast                               | 35,320                      | 17,450    | 11,875       | 4,390          | 1,205         | 400  | 61,360  | 18,295  | 18,525  | 14,740  | 9,795       |
| 95HH                    | Carrickfergus                         | 5,075                       | 2,370     | 1,950        | 600            | 120           | 35   | 8,740   | 2,155   | 2,735   | 2,330   | 1,520       |
| 95II                    | Castlereagh                           | 8,420                       | 3,915     | 3,195        | 1,050          | 200           | 60   | 14,575  | 3,925   | 4,475   | 3,665   | 2,505       |
| 95JJ                    | Coleraine                             | 7,160                       | 3,190     | 2,645        | 990            | 265           | 70   | 12,895  | 3,310   | 3,945   | 3,415   | 2,225       |
| 95KK                    | Cookstown                             | 5,070                       | 2,080     | 1,740        | 885            | 285           | 85   | 9,790   | 2,845   | 3,035   | 2,425   | 1,485       |
| 95LL                    | Craigavon                             | 13,550                      | 5,885     | 5,075        | 1,960          | 490           | 140  | 24,600  | 7,265   | 7,815   | 5,845   | 3,675       |
| 95MM                    | Derry <sup>14</sup>                   | 15,960                      | 7,245     | 5,665        | 2,240          | 625           | 185  | 28,790  | 7,615   | 8,600   | 7,515   | 5,060       |
| 95NN                    | Down                                  | 9,395                       | 3,950     | 3,480        | 1,430          | 400           | 130  | 17,505  | 4,730   | 5,365   | 4,500   | 2,910       |
| 95OO                    | Dungannon                             | 8,325                       | 3,485     | 2,865        | 1,370          | 485           | 125  | 15,920  | 4,565   | 5,030   | 4,010   | 2,315       |
| 95PP                    | Fermanagh                             | 7,575                       | 3,020     | 2,665        | 1,315          | 415           | 160  | 14,805  | 3,935   | 4,585   | 3,830   | 2,450       |
| 95QQ                    | Larne                                 | 3,970                       | 1,835     | 1,510        | 470            | 125           | 35   | 6,935   | 1,745   | 2,170   | 1,830   | 1,195       |
| 95RR                    | Limavady                              | 4,530                       | 1,940     | 1,645        | 690            | 190           | 65   | 8,410   | 2,210   | 2,575   | 2,160   | 1,465       |
| 95SS                    | Lisburn                               | 16,615                      | 7,335     | 6,205        | 2,330          | 565           | 180  | 29,960  | 8,420   | 9,325   | 7,475   | 4,745       |
| 95TT                    | Magherafelt                           | 5,965                       | 2,265     | 2,050        | 1,085          | 410           | 150  | 12,085  | 3,380   | 3,760   | 3,030   | 1,910       |
| 95UU                    | Moyle                                 | 2,055                       | 835       | 760          | 315            | 120           | 25   | 3,905   | 1,005   | 1,215   | 1,025   | 660         |
| 95VV                    | Newry and Mourne                      | 13,530                      | 5,380     | 4,590        | 2,520          | 790           | 245  | 26,595  | 7,185   | 8,265   | 6,875   | 4,265       |
| 95VVV                   | Newtownabbey                          | 11,285                      | 5,130     | 4,325        | 1,405          | 340           | 85   | 19,820  | 5,480   | 6,340   | 4,935   | 3,065       |
| 95XX                    | North Down                            | 9,360                       | 4,285     | 3,665        | 1,115          | 240           | 60   | 16,230  | 4,505   | 5,120   | 4,060   | 2,545       |
| 95YY                    | Omagh                                 | 6,650                       | 2,580     | 2,265        | 1,225          | 455           | 130  | 13,295  | 3,445   | 4,105   | 3,495   | 2,245       |
| 95ZZ                    | Strabane                              | 5,480                       | 2,300     | 1,975        | 870            | 260           | 75   | 10,300  | 2,630   | 3,045   | 2,750   | 1,875       |
|                         | <b>FOREIGN AND NOT KNOWN</b>          | 32,040                      | 17,710    | 10,715       | 2,795          | 640           | 180  | 51,345  | 15,060  | 16,375  | 12,270  | 7,635       |

## Footnotes

<sup>1</sup> Area codes implemented from 1 January 2011; in line with the new GSS Coding and Naming policy.

<sup>2</sup> County Durham UA comprises the former Durham county.

<sup>3</sup> Northumberland UA comprises the former Northumberland county.

<sup>4</sup> Cheshire East UA comprises part of the former Cheshire county (Congleton, Crewe and Nantwich and Macclesfield districts).

<sup>5</sup> Cheshire West and Chester UA comprises part of the former Cheshire county (Chester, Ellesmere Port & Neston and Vale Royal districts).

<sup>6</sup> Shropshire UA comprises the former Shropshire county.

<sup>7</sup> Bedford UA comprises part of the former Bedfordshire county (Bedford district).

<sup>8</sup> Central Bedfordshire UA comprises part of the former Bedfordshire county (Mid Bedfordshire and South Bedfordshire districts).

<sup>9</sup> Cornwall UA comprises the former Cornwall and Isles of Scilly county excluding Isles of Scilly district.

<sup>10</sup> The Isles of Scilly were recoded on 1 April 2009. They are separately administered by an Isles of Scilly council and do not form part of Cornwall UA but, for the purposes of the presentation of statistical data, they may be combined with Cornwall UA.

<sup>11</sup> Wiltshire UA comprises the former Wiltshire county.

<sup>12</sup> Formerly known as the Western Isles.

<sup>13</sup> There are no new codes available, at the time of this publication, for the district council areas in Northern Ireland.

<sup>14</sup> NISRA have confirmed the term 'Derry' should be used in preference to Derry City.

Table 6: Families receiving Child Benefit in each Westminster Parliamentary Constituency, August 2013

| Area Codes <sup>1</sup> | Area names                             | Number of families, by size |           |              |                |               | Number of children in these families, by age |            |           |           |           |             |
|-------------------------|--|-----------------------------|-----------|--------------|----------------|---------------|--|------------|-----------|-----------|-----------|-------------|
|                         |  | Total                       | One child | Two children | Three children | Four children | Five or more children                        | Total      | Under 5   | 5-10      | 11-15     | 16 and over |
| K02000001               | UNITED KINGDOM                         | 7,550,265                   | 3,615,465 | 2,760,290    | 853,760        | 234,045       | 86,700                                       | 13,107,460 | 3,686,230 | 4,197,945 | 3,334,055 | 1,889,230   |
| K03000001               | GREAT BRITAIN                          | 7,279,100                   | 3,492,780 | 2,662,850    | 816,295        | 223,625       | 83,550                                       | 12,618,675 | 3,550,910 | 4,045,795 | 3,210,990 | 1,810,975   |
| K04000001               | ENGLAND AND WALES                      | 6,691,985                   | 3,189,745 | 2,452,780    | 758,885        | 210,680       | 79,895                                       | 11,651,810 | 3,283,025 | 3,731,520 | 2,951,485 | 1,685,780   |
| E92000001               | ENGLAND                                | 6,328,460                   | 3,014,125 | 2,319,485    | 718,390        | 200,205       | 76,250                                       | 11,026,465 | 3,113,370 | 3,534,560 | 2,789,195 | 1,589,340   |
| E12000001               | NORTH EAST                             | 311,725                     | 157,415   | 110,905      | 32,065         | 8,325         | 3,010  | 525,215    | 145,400   | 166,955   | 133,965   | 78,890      |
| E14000554               | Berwick-upon-Tweed                     | 7,690                       | 3,645     | 2,945        | 835            | 205           | 60   | 13,185     | 3,295     | 4,085     | 3,650     | 2,155       |
| E14000569               | Bishop Auckland                        | 10,505                      | 5,330     | 3,720        | 1,085          | 270           | 95   | 17,645     | 4,745     | 5,590     | 4,670     | 2,640       |
| E14000574               | Blaydon                                | 10,330                      | 5,330     | 3,835        | 935            | 175           | 50   | 16,790     | 4,595     | 5,250     | 4,350     | 2,595       |
| E14000575               | Blyth Valley                           | 10,160                      | 5,050     | 3,820        | 935            | 265           | 90   | 17,050     | 4,600     | 5,440     | 4,495     | 2,515       |
| E14000641               | City of Durham                         | 9,120                       | 4,655     | 3,375        | 830            | 195           | 60   | 15,025     | 4,065     | 4,765     | 3,895     | 2,300       |
| E14000658               | Darlington                             | 11,565                      | 5,695     | 4,115        | 1,295          | 340           | 125  | 19,835     | 5,740     | 6,370     | 4,960     | 2,770       |
| E14000677               | Easington                              | 10,960                      | 5,840     | 3,660        | 1,040          | 310           | 105  | 18,105     | 5,045     | 5,655     | 4,690     | 2,710       |
| E14000709               | Gateshead                              | 11,100                      | 5,840     | 3,685        | 1,055          | 310           | 210  | 18,960     | 5,675     | 5,930     | 4,630     | 2,725       |
| E14000733               | Hartlepool                             | 12,080                      | 6,020     | 4,245        | 1,300          | 360           | 155  | 20,700     | 5,600     | 6,540     | 5,280     | 3,275       |
| E14000746               | Hexham                                 | 7,500                       | 3,450     | 3,065        | 800            | 150           | 35   | 12,765     | 2,860     | 4,125     | 3,665     | 2,110       |
| E14000754               | Houghton and Sunderland South          | 11,145                      | 5,885     | 3,875        | 1,055          | 260           | 65   | 18,200     | 4,865     | 5,775     | 4,710     | 2,845       |
| E14000765               | Jarrow                                 | 10,295                      | 5,445     | 3,655        | 920            | 225           | 55   | 16,685     | 4,535     | 5,270     | 4,300     | 2,580       |
| E14000819               | Middlesbrough                          | 12,600                      | 5,795     | 4,260        | 1,710          | 585           | 250  | 23,135     | 6,890     | 7,495     | 5,550     | 3,200       |
| E14000820               | Middlesbrough South and East Cleveland | 11,455                      | 5,535     | 4,190        | 1,305          | 320           | 105  | 19,670     | 5,310     | 6,300     | 5,025     | 3,040       |
| E14000831               | Newcastle upon Tyne Central            | 11,115                      | 5,075     | 3,700        | 1,565          | 540           | 225  | 20,590     | 6,270     | 6,630     | 4,895     | 2,795       |
| E14000832               | Newcastle upon Tyne East               | 8,120                       | 4,135     | 2,765        | 885            | 250           | 90   | 13,780     | 3,995     | 4,285     | 3,435     | 2,065       |
| E14000833               | Newcastle upon Tyne North              | 10,695                      | 5,305     | 3,985        | 1,095          | 235           | 80   | 17,920     | 5,100     | 5,615     | 4,585     | 2,625       |
| E14000840               | North Durham                           | 10,805                      | 5,670     | 3,815        | 995            | 235           | 90   | 17,695     | 4,900     | 5,610     | 4,460     | 2,720       |
| E14000853               | North Tyneside                         | 12,840                      | 6,845     | 4,510        | 1,155          | 270           | 65   | 20,740     | 5,975     | 6,700     | 5,090     | 2,980       |
| E14000856               | North West Durham                      | 11,130                      | 5,795     | 3,950        | 1,060          | 255           | 75   | 18,295     | 4,950     | 5,880     | 4,680     | 2,780       |
| E14000891               | Redcar                                 | 11,055                      | 5,620     | 3,910        | 1,130          | 285           | 115  | 18,570     | 5,120     | 5,775     | 4,790     | 2,885       |
| E14000915               | Sedgefield                             | 10,380                      | 5,225     | 3,750        | 1,015          | 300           | 90   | 17,455     | 4,665     | 5,645     | 4,515     | 2,630       |
| E14000944               | South Shields                          | 9,870                       | 5,255     | 3,300        | 1,005          | 235           | 70   | 16,190     | 4,485     | 5,010     | 4,170     | 2,525       |
| E14000970               | Stockton North                         | 11,740                      | 5,890     | 3,990        | 1,315          | 395           | 150  | 20,200     | 5,955     | 6,490     | 4,840     | 2,915       |
| E14000971               | Stockton South                         | 12,485                      | 5,950     | 4,760        | 1,360          | 310           | 110  | 21,370     | 5,905     | 6,960     | 5,415     | 3,090       |
| E14000982               | Sunderland Central                     | 11,465                      | 6,070     | 3,850        | 1,090          | 300           | 155  | 19,085     | 5,220     | 6,055     | 4,860     | 2,955       |
| E14001006               | Tynemouth                              | 11,785                      | 5,855     | 4,530        | 1,125          | 205           | 70   | 19,470     | 5,225     | 6,275     | 5,050     | 2,920       |
| E14001014               | Wansbeck                               | 9,875                       | 4,925     | 3,620        | 1,005          | 235           | 90   | 16,595     | 4,450     | 5,175     | 4,330     | 2,645       |
| E14001020               | Washington and Sunderland West         | 11,860                      | 6,280     | 4,025        | 1,170          | 300           | 85   | 19,505     | 5,370     | 6,255     | 4,980     | 2,900       |
| E12000002               | NORTH WEST                             | 868,775                     | 423,585   | 308,715      | 97,500         | 27,870        | 11,105                                       | 1,505,780  | 420,280   | 480,735   | 381,870   | 222,890     |
| E14000532               | Altrincham and Sale West               | 10,935                      | 5,090     | 4,300        | 1,230          | 240           | 70   | 18,720     | 4,940     | 6,065     | 4,970     | 2,750       |
| E14000537               | Ashton-under-Lyne                      | 12,710                      | 6,515     | 4,310        | 1,320          | 365           | 195  | 21,620     | 6,380     | 6,755     | 5,385     | 3,100       |
| E14000543               | Barrow and Furness                     | 10,415                      | 5,235     | 3,845        | 1,020          | 245           | 75   | 17,340     | 4,440     | 5,510     | 4,725     | 2,670       |
| E14000559               | Birkenhead                             | 11,915                      | 5,895     | 3,985        | 1,455          | 410           | 165  | 20,790     | 6,155     | 6,675     | 5,020     | 2,935       |
| E14000570               | Blackburn                              | 15,840                      | 6,585     | 5,095        | 2,635          | 1,085         | 445  | 31,415     | 8,865     | 10,145    | 7,865     | 4,540       |
| E14000571               | Blackley and Broughton                 | 16,290                      | 7,130     | 5,055        | 2,305          | 1,030         | 770  | 32,895     | 10,260    | 10,820    | 7,670     | 4,145       |
| E14000572               | Blackpool North and Cleveleys          | 9,985                       | 5,190     | 3,390        | 1,015          | 280           | 115  | 16,760     | 4,320     | 5,210     | 4,485     | 2,745       |
| E14000573               | Blackpool South                        | 10,665                      | 5,675     | 3,375        | 1,125          | 335           | 155  | 17,985     | 4,980     | 5,765     | 4,510     | 2,745       |
| E14000578               | Bolton North East                      | 12,735                      | 6,195     | 4,315        | 1,475          | 515           | 245  | 22,635     | 6,495     | 7,300     | 5,650     | 3,195       |
| E14000579               | Bolton South East                      | 14,780                      | 6,820     | 4,880        | 1,940          | 765           | 375  | 27,505     | 8,035     | 8,905     | 6,810     | 3,755       |
| E14000580               | Bolton West                            | 11,795                      | 6,020     | 4,235        | 1,140          | 305           | 95   | 19,655     | 5,245     | 6,220     | 5,115     | 3,075       |
| E14000581               | Bootle                                 | 13,235                      | 6,755     | 4,545        | 1,440          | 360           | 135  | 22,345     | 6,260     | 6,825     | 5,675     | 3,590       |
| E14000609               | Burnley                                | 11,740                      | 5,760     | 3,910        | 1,410          | 445           | 215  | 20,765     | 5,930     | 6,755     | 5,100     | 2,980       |
| E14000611               | Bury North                             | 11,370                      | 5,555     | 4,025        | 1,305          | 345           | 135  | 19,625     | 5,515     | 6,230     | 5,055     | 2,830       |
| E14000612               | Bury South                             | 12,950                      | 6,250     | 4,455        | 1,490          | 450           | 305  | 23,195     | 6,575     | 7,635     | 5,705     | 3,280       |
| E14000620               | Carlisle                               | 10,235                      | 5,210     | 3,675        | 1,015          | 255           | 75   | 17,055     | 5,205     | 5,535     | 4,090     | 2,225       |
| E14000627               | Cheadle                                | 10,080                      | 4,660     | 4,045        | 1,120          | 195           | 60   | 17,200     | 4,265     | 5,470     | 4,695     | 2,770       |
| E14000637               | Chorley                                | 11,725                      | 5,765     | 4,440        | 1,170          | 260           | 90   | 19,685     | 5,645     | 6,335     | 4,955     | 2,750       |
| E14000640               | City of Chester                        | 10,125                      | 5,060     | 3,750        | 1,015          | 235           | 70   | 16,905     | 4,865     | 5,415     | 4,165     | 2,465       |
| E14000646               | Congleton                              | 9,990                       | 4,710     | 4,085        | 935            | 205           | 55   | 16,805     | 4,220     | 5,370     | 4,485     | 2,730       |
| E14000647               | Copeland                               | 8,675                       | 4,240     | 3,290        | 890            | 205           | 45   | 14,565     | 3,935     | 4,615     | 3,825     | 2,190       |
| E14000653               | Crewe and Nantwich                     | 13,330                      | 6,475     | 4,930        | 1,415          | 355           | 150  | 22,835     | 6,490     | 7,255     | 5,755     | 3,335       |
| E14000661               | Denton and Reddish                     | 11,595                      | 6,110     | 4,020        | 1,125          | 260           | 80   | 18,995     | 5,505     | 5,940     | 4,745     | 2,805       |
| E14000686               | Eddisbury                              | 9,590                       | 4,405     | 3,745        | 1,095          | 260           | 85   | 16,670     | 4,185     | 5,400     | 4,465     | 2,620       |
| E14000688               | Ellesmere Port and Neston              | 10,745                      | 5,240     | 4,035        | 1,130          | 270           | 70   | 18,145     | 4,900     | 5,720     | 4,675     | 2,855       |
| E14000706               | Fylde                                  | 8,505                       | 4,255     | 3,215        | 795            | 175           | 60   | 14,120     | 3,560     | 4,400     | 3,810     | 2,350       |
| E14000708               | Garston and Halewood                   | 12,270                      | 6,175     | 4,370        | 1,315          | 300           | 110  | 20,640     | 5,525     | 6,495     | 5,250     | 3,365       |
| E14000725               | Halton                                 | 12,455                      | 6,210     | 4,430        | 1,320          | 370           | 130  | 21,195     | 5,940     | 6,720     | 5,405     | 3,130       |
| E14000738               | Hazel Grove                            | 9,095                       | 4,410     | 3,545        | 890            | 185           | 65   | 15,265     | 3,930     | 4,935     | 4,000     | 2,405       |
| E14000747               | Heywood and Middleton                  | 13,660                      | 6,965     | 4,670        | 1,500          | 390           | 140  | 23,110     | 6,605     | 7,290     | 5,755     | 3,460       |
| E14000758               | Hyndburn                               | 12,560                      | 6,045     | 4,190        | 1,500          | 575           | 250  | 22,600     | 6,425     | 7,155     | 5,695     | 3,320       |
| E14000775               | Knowsley                               | 14,880                      | 7,485     | 5,220        | 1,600          | 445           | 135  | 25,240     | 6,850     | 7,855     | 6,430     | 4,105       |
| E14000776               | Lancaster and Fleetwood                | 8,510                       | 4,110     | 3,045        | 1,035          | 240           | 75   | 14,680     | 4,025     | 4,810     | 3,735     | 2,110       |
| E14000785               | Leigh                                  | 13,225                      | 6,720     | 4,765        | 1,360          | 290           | 95   | 21,990     | 6,305     | 7,085     | 5,500     | 3,100       |
| E14000793               | Liverpool, Riverside                   | 9,390                       | 5,050     | 2,920        | 955            | 310           | 150  | 15,830     | 4,845     | 4,865     | 3,780     | 2,335       |
| E14000794               | Liverpool, Walton                      | 12,405                      | 6,445     | 4,190        | 1,270          | 365           | 130  | 20,825     | 5,720     | 6,460     | 5,275     | 3,370       |
| E14000795               | Liverpool, Wavertree                   | 10,670                      | 5,495     | 3,590        | 1,155          | 310           | 120  | 18,020     | 5,260     | 5,655     | 4,440     | 2,665       |
| E14000796               | Liverpool, West Derby                  | 12,765                      | 6,390     | 4,525        | 1,390          | 340           | 120  | 21,615     | 6,040     | 6,615     | 5,485     | 3,475       |
| E14000802               | Macclesfield                           | 10,065                      | 4,960     | 3,915        | 965            | 175           | 55   | 16,675     | 4,400     | 5,165     | 4,425     | 2,685       |
| E14000805               | Makerfield                             | 12,495                      | 6,295     | 4,635        | 1,235          | 255           | 75   | 20,685     | 5,660     | 6,600     | 5,375     | 3,050       |
| E14000807               | Manchester Central                     | 14,160                      | 6,890     | 4,400        | 1,955          | 705           | 410  | 26,455     | 8,410     | 8,750     | 5,920     | 3,375       |
| E14000808               | Manchester, Gorton                     | 13,485                      | 5,925     | 4,170        | 2,040          | 885           | 465  | 26,495     | 7,990     | 8,865     | 6,220     | 3,420       |
| E14000809               | Manchester, Withington                 | 9,455                       | 4,595     | 3,235        | 1,135          | 350           | 140  | 16,625     | 4,975     | 5,350     | 4,010     | 2,285       |
| E14000825               | Morecambe and Lunesdale                | 10,840                      | 5,255     | 3,920        | 1,205          | 330           | 125  | 18,745     | 5,210     | 5,835     | 4,870     | 2,835       |
| E14000870               | Oldham East and Saddleworth            | 14,030                      | 6,515     | 4,825        | 1,735          | 645           | 305  | 25,605     | 7,340     | 8,285     | 6,380     | 3,595       |
|                         |  |                             |           |              |                |               |  |            |           |           |           |             |

Table 6: Families receiving Child Benefit in each Westminster Parliamentary Constituency, August 2013

| Area Codes <sup>1</sup> | Area names                             | Number of families, by size |                |                |                |               | Number of children in these families, by age |                  |                |                |                |                |
|-------------------------|--|-----------------------------|----------------|----------------|----------------|---------------|--|------------------|----------------|----------------|----------------|----------------|
|                         |  | Total                       | One child      | Two children   | Three children | Four children | Five or more children                        | Total            | Under 5        | 5-10           | 11-15          | 16 and over    |
| E14001010               | Wallasey                               | 11,495                      | 5,635          | 4,005          | 1,350          | 370           | 140  | 19,935           | 5,505          | 6,305          | 4,965          | 3,160          |
| E14001017               | Warrington North                       | 11,955                      | 6,070          | 4,300          | 1,190          | 295           | 95   | 19,970           | 5,605          | 6,270          | 5,185          | 2,920          |
| E14001018               | Warrington South                       | 13,345                      | 6,445          | 5,180          | 1,365          | 290           | 60   | 22,405           | 5,935          | 7,110          | 5,935          | 3,420          |
| E14001024               | Weaver Vale                            | 10,875                      | 5,130          | 4,195          | 1,160          | 300           | 90   | 18,675           | 4,910          | 6,060          | 4,865          | 2,840          |
| E14001033               | West Lancashire                        | 11,280                      | 5,410          | 4,230          | 1,240          | 315           | 90   | 19,325           | 4,925          | 6,140          | 5,100          | 3,165          |
| E14001037               | Westmorland and Lonsdale               | 8,060                       | 3,745          | 3,285          | 820            | 170           | 30   | 13,630           | 3,310          | 4,340          | 3,770          | 2,205          |
| E14001039               | Wigan                                  | 12,880                      | 6,615          | 4,570          | 1,290          | 305           | 95   | 21,365           | 5,995          | 6,770          | 5,375          | 3,225          |
| E14001043               | Wirral South                           | 7,950                       | 3,640          | 3,190          | 900            | 165           | 55   | 13,670           | 3,450          | 4,390          | 3,670          | 2,165          |
| E14001044               | Wirral West                            | 7,360                       | 3,500          | 2,865          | 790            | 155           | 45   | 12,465           | 2,965          | 3,925          | 3,400          | 2,175          |
| E14001053               | Workington                             | 8,945                       | 4,370          | 3,395          | 895            | 220           | 60   | 15,055           | 4,080          | 4,680          | 4,045          | 2,245          |
| E14001054               | Worsley and Eccles South               | 13,645                      | 6,855          | 4,710          | 1,525          | 415           | 145  | 23,280           | 6,975          | 7,525          | 5,615          | 3,165          |
| E14001057               | Wyre and Preston North                 | 9,250                       | 4,370          | 3,705          | 915            | 200           | 55   | 15,630           | 3,705          | 4,985          | 4,340          | 2,605          |
| E14001059               | Wythenshawe and Sale East              | 14,675                      | 7,425          | 5,055          | 1,595          | 440           | 160  | 24,970           | 7,880          | 8,050          | 5,805          | 3,230          |
| <b>E12000003</b>        | <b>YORKSHIRE AND THE HUMBER</b>        | <b>643,560</b>              | <b>307,545</b> | <b>233,080</b> | <b>72,835</b>  | <b>21,805</b> | <b>8,295</b>                                 | <b>1,124,295</b> | <b>318,760</b> | <b>360,110</b> | <b>283,525</b> | <b>161,895</b> |
| E14000541               | Barnsley Central                       | 11,165                      | 5,920          | 3,885          | 1,005          | 270           | 90   | 18,265           | 5,355          | 5,755          | 4,430          | 2,720          |
| E14000542               | Barnsley East                          | 12,080                      | 6,155          | 4,270          | 1,225          | 315           | 120  | 20,275           | 5,855          | 6,355          | 5,050          | 3,015          |
| E14000548               | Batley and Spen                        | 14,515                      | 6,645          | 5,135          | 1,840          | 640           | 255  | 26,380           | 7,650          | 8,635          | 6,615          | 3,475          |
| E14000556               | Beverley and Holderness                | 10,815                      | 5,155          | 4,265          | 1,080          | 250           | 60   | 18,285           | 4,380          | 5,635          | 5,160          | 3,090          |
| E14000587               | Bradford East                          | 17,450                      | 6,950          | 5,520          | 2,945          | 1,405         | 630  | 35,830           | 10,490         | 12,270         | 8,780          | 4,295          |
| E14000588               | Bradford South                         | 14,970                      | 6,825          | 5,185          | 1,985          | 700           | 275  | 27,450           | 8,125          | 9,215          | 6,635          | 3,475          |
| E14000589               | Bradford West                          | 16,570                      | 6,310          | 4,945          | 3,085          | 1,540         | 690  | 35,345           | 10,170         | 11,770         | 8,885          | 4,520          |
| E14000596               | Brigg and Goole                        | 10,160                      | 5,045          | 3,775          | 1,015          | 245           | 80   | 17,050           | 4,490          | 5,320          | 4,510          | 2,730          |
| E14000614               | Calder Valley                          | 12,540                      | 6,220          | 4,720          | 1,265          | 260           | 80   | 20,915           | 5,445          | 6,790          | 5,520          | 3,165          |
| E14000643               | Cleethorpes                            | 10,805                      | 5,275          | 3,975          | 1,145          | 295           | 115  | 18,465           | 4,805          | 5,835          | 4,875          | 2,955          |
| E14000645               | Colne Valley                           | 13,430                      | 6,300          | 5,165          | 1,420          | 420           | 120  | 23,210           | 6,430          | 7,505          | 5,905          | 3,375          |
| E14000666               | Dewsbury                               | 14,285                      | 6,225          | 5,155          | 1,915          | 705           | 285  | 26,640           | 7,180          | 8,895          | 6,870          | 3,695          |
| E14000667               | Don Valley                             | 11,700                      | 5,610          | 4,330          | 1,345          | 320           | 95   | 20,085           | 5,365          | 6,515          | 5,180          | 3,030          |
| E14000668               | Doncaster Central                      | 13,540                      | 6,765          | 4,775          | 1,465          | 390           | 145  | 23,055           | 6,885          | 7,180          | 5,690          | 3,295          |
| E14000669               | Doncaster North                        | 12,860                      | 6,230          | 4,600          | 1,470          | 405           | 150  | 22,265           | 6,255          | 7,185          | 5,580          | 3,245          |
| E14000683               | East Yorkshire                         | 10,785                      | 5,100          | 4,140          | 1,165          | 280           | 100  | 18,545           | 4,715          | 5,795          | 4,980          | 3,060          |
| E14000689               | Elmet and Rothwell                     | 10,995                      | 5,185          | 4,445          | 1,085          | 215           | 60   | 18,515           | 4,780          | 5,980          | 4,905          | 2,850          |
| E14000716               | Great Grimsby                          | 11,770                      | 5,745          | 4,060          | 1,355          | 450           | 155  | 20,580           | 6,170          | 6,470          | 4,930          | 3,005          |
| E14000723               | Halifax                                | 13,930                      | 6,410          | 4,805          | 1,835          | 650           | 230  | 25,345           | 7,435          | 8,145          | 6,260          | 3,505          |
| E14000724               | Haltemprice and Howden                 | 9,205                       | 4,355          | 3,850          | 850            | 140           | 25   | 15,290           | 3,555          | 4,850          | 4,315          | 2,570          |
| E14000730               | Harrogate and Knaresborough            | 10,870                      | 5,345          | 4,285          | 1,020          | 190           | 35   | 17,920           | 4,760          | 5,555          | 4,735          | 2,870          |
| E14000740               | Hemsworth                              | 11,935                      | 5,980          | 4,325          | 1,225          | 295           | 105  | 20,045           | 5,615          | 6,170          | 5,175          | 3,085          |
| E14000756               | Huddersfield                           | 11,870                      | 5,750          | 4,095          | 1,420          | 430           | 175  | 20,860           | 6,250          | 6,725          | 5,025          | 2,860          |
| E14000766               | Keighley                               | 11,815                      | 5,200          | 4,210          | 1,565          | 565           | 275  | 22,055           | 6,160          | 7,205          | 5,545          | 3,145          |
| E14000771               | Kingston upon Hull East                | 12,510                      | 6,210          | 4,480          | 1,340          | 370           | 110  | 21,260           | 6,380          | 6,695          | 5,120          | 3,065          |
| E14000772               | Kingston upon Hull North               | 12,490                      | 6,120          | 4,325          | 1,400          | 455           | 185  | 21,795           | 6,580          | 7,030          | 5,080          | 3,105          |
| E14000773               | Kingston upon Hull West and Hessle     | 11,005                      | 5,770          | 3,680          | 1,125          | 305           | 125  | 18,400           | 5,755          | 5,665          | 4,420          | 2,560          |
| E14000777               | Leeds Central                          | 15,285                      | 7,580          | 4,720          | 1,950          | 715           | 320  | 27,465           | 9,535          | 8,825          | 5,945          | 3,160          |
| E14000778               | Leeds East                             | 14,085                      | 6,450          | 4,830          | 1,830          | 670           | 300  | 25,910           | 7,735          | 8,380          | 6,410          | 3,380          |
| E14000779               | Leeds North East                       | 11,070                      | 5,270          | 4,020          | 1,285          | 335           | 160  | 19,395           | 5,710          | 5,975          | 4,730          | 2,980          |
| E14000780               | Leeds North West                       | 6,930                       | 3,275          | 2,715          | 740            | 160           | 40   | 11,775           | 3,280          | 3,765          | 2,985          | 1,745          |
| E14000781               | Leeds West                             | 12,100                      | 6,260          | 4,015          | 1,265          | 395           | 160  | 20,555           | 6,755          | 6,415          | 4,715          | 2,675          |
| E14000826               | Morley and Outwood                     | 12,480                      | 6,440          | 4,760          | 1,040          | 205           | 35   | 20,090           | 5,720          | 6,220          | 5,170          | 2,980          |
| E14000836               | Normanton, Pontefract and Castleford   | 14,190                      | 7,235          | 5,045          | 1,445          | 350           | 120  | 23,695           | 7,060          | 7,555          | 5,715          | 3,370          |
| E14000876               | Penistone and Stocksbridge             | 9,965                       | 4,870          | 3,980          | 905            | 155           | 45   | 16,440           | 4,135          | 5,245          | 4,515          | 2,545          |
| E14000886               | Pudsey                                 | 10,830                      | 5,180          | 4,350          | 1,055          | 200           | 40   | 18,085           | 5,410          | 5,730          | 4,380          | 2,565          |
| E14000895               | Richmond (Yorks)                       | 11,445                      | 5,270          | 4,570          | 1,240          | 305           | 60   | 19,665           | 5,145          | 6,200          | 5,300          | 3,020          |
| E14000903               | Rother Valley                          | 11,705                      | 5,690          | 4,500          | 1,140          | 275           | 95   | 19,760           | 5,305          | 6,225          | 5,150          | 3,075          |
| E14000904               | Rotherham                              | 12,050                      | 5,755          | 4,060          | 1,445          | 525           | 265  | 21,765           | 6,065          | 6,930          | 5,625          | 3,150          |
| E14000913               | Scarborough and Whitby                 | 10,570                      | 5,085          | 3,900          | 1,175          | 315           | 95   | 18,200           | 4,780          | 5,740          | 4,815          | 2,865          |
| E14000914               | Scunthorpe                             | 11,550                      | 5,655          | 4,020          | 1,315          | 400           | 155  | 20,085           | 5,810          | 6,490          | 4,975          | 2,810          |
| E14000917               | Selby and Ainsty                       | 11,170                      | 5,405          | 4,395          | 1,115          | 195           | 60   | 18,635           | 4,960          | 6,010          | 4,910          | 2,755          |
| E14000919               | Sheffield Central                      | 8,455                       | 4,170          | 2,750          | 970            | 405           | 165  | 15,105           | 4,755          | 4,765          | 3,570          | 2,015          |
| E14000920               | Sheffield South East                   | 11,830                      | 5,650          | 4,190          | 1,360          | 440           | 195  | 20,915           | 5,810          | 6,590          | 5,400          | 3,120          |
| E14000921               | Sheffield, Brightside and Hillsborough | 15,590                      | 7,125          | 5,140          | 2,030          | 825           | 470  | 29,395           | 8,950          | 9,760          | 6,915          | 3,765          |
| E14000922               | Sheffield, Hallam                      | 8,420                       | 3,790          | 3,650          | 815            | 135           | 30   | 14,225           | 3,535          | 4,600          | 3,840          | 2,245          |
| E14000923               | Sheffield, Heeley                      | 11,690                      | 5,790          | 4,280          | 1,200          | 315           | 110  | 19,780           | 5,930          | 6,255          | 4,790          | 2,805          |
| E14000925               | Shpley                                 | 10,975                      | 5,285          | 4,180          | 1,165          | 270           | 80   | 18,655           | 5,245          | 6,025          | 4,710          | 2,670          |
| E14000928               | Skipton and Ripon                      | 10,320                      | 4,730          | 4,175          | 1,115          | 245           | 60   | 17,720           | 4,295          | 5,575          | 5,000          | 2,850          |
| E14000993               | Thirsk and Malton                      | 9,910                       | 4,560          | 3,895          | 1,130          | 255           | 75   | 17,135           | 4,280          | 5,375          | 4,720          | 2,755          |
| E14001009               | Wakefield                              | 12,045                      | 6,010          | 4,225          | 1,270          | 395           | 145  | 20,615           | 5,955          | 6,625          | 5,155          | 2,880          |
| E14001028               | Wentworth and Deame                    | 12,680                      | 6,345          | 4,600          | 1,245          | 365           | 130  | 21,410           | 5,930          | 6,965          | 5,460          | 3,060          |
| E14001061               | York Central                           | 10,485                      | 5,370          | 3,685          | 1,075          | 280           | 75   | 17,490           | 5,585          | 5,490          | 4,090          | 2,325          |
| E14001062               | York Outer                             | 9,690                       | 4,525          | 4,045          | 915            | 165           | 35   | 16,225           | 4,040          | 5,250          | 4,360          | 2,575          |
| <b>E12000004</b>        | <b>EAST MIDLANDS</b>                   | <b>545,720</b>              | <b>260,290</b> | <b>203,395</b> | <b>59,915</b>  | <b>16,095</b> | <b>6,030</b>                                 | <b>943,980</b>   | <b>263,840</b> | <b>300,520</b> | <b>242,400</b> | <b>137,225</b> |
| E14000533               | Amber Valley                           | 10,425                      | 5,255          | 3,820          | 985            | 270           | 95   | 17,460           | 4,860          | 5,475          | 4,625          | 2,495          |
| E14000535               | Ashfield                               | 12,685                      | 6,290          | 4,485          | 1,395          | 380           | 140  | 21,700           | 6,290          | 6,825          | 5,540          | 3,045          |
| E14000546               | Bassetlaw                              | 12,520                      | 6,130          | 4,685          | 1,275          | 310           | 125  | 21,255           | 5,765          | 6,670          | 5,555          | 3,265          |
| E14000577               | Bolsover                               | 11,620                      | 5,790          | 4,245          | 1,190          | 295           | 100  | 19,565           | 5,460          | 6,230          | 4,985          | 2,895          |
| E14000582               | Boston and Skegness                    | 12,935                      | 6,490          | 4,560          | 1,385          | 375           | 130  | 21,960           | 6,265          | 6,915          | 5,590          | 3,185          |
| E14000583               | Bosworth                               | 11,395                      | 5,415          | 4,480          | 1,165          | 260           | 70   | 19,285           | 5,235          | 6,140          | 5,090          | 2,820          |
| E14000607               | Broxtowe                               | 10,430                      | 5,160          | 4,005          | 1,000          | 195           | 70   | 17,325           | 5,020          | 5,315          | 4,320          | 2,665          |
| E14000625               | Charnwood                              | 11,125                      | 5,205          | 4,560          | 1,110          | 185           | 65   | 18,740           | 5,000          | 5,835          | 4,960          | 2,940          |
| E14000632               | Chesterfield                           | 10,925                      | 5,530          | 3,975          | 1,060          | 255           | 100  | 18,225           | 5,175          | 5,625          | 4,635          | 2,790          |
| E14000648               | Corby                                  | 14,695                      | 7,075          | 5,485          | 1,600          | 400           | 135  | 25,170           | 7,085          | 8,000          | 6,460          | 3,625          |
| E14000660               | Daventry                               | 10,690                      | 4,860          | 4,260          | 1,190          | 295           | 90   | 18,585           | 4,605          | 5,945          | 5,145          | 2,890          |
| E14000662               | Derby North                            | 11,805                      | 5,765          | 4,200          | 1,320          | 375           | 150  | 20,450           | 6,030          | 6,595          | 5,095          | 2,730          |
| E14000663               | Derby South                            | 15,760                      | 6,955          | 5,435          | 2,185          | 795           | 390  | 29,720           | 9,185          | 9,795          | 7,165          | 3,570          |
| E14000664               | Derbyshire Dales                       | 7,640                       | 3,410          | 3,140          | 875            | 180           | 40   | 13,240           | 2,965          | 4,170          | 3,940          | 2,165          |
| E14000695               | Erewash                                | 11,725                      | 6,030          | 4,205          | 1,070          | 310           | 110  | 19,465           | 5,610          | 6,115          | 4,900          | 2,840          |
| E14000707               | Gainsborough                           | 10,370                      | 4,910          | 3,935          | 1,115          | 310           | 100  | 17,915           | 4,550          | 5,545          | 4,835          | 2,985          |
| E14000710               | Gedling                                | 11,280                      | 5,655          | 4,165          | 1,120          | 260           | 80   | 18,825           | 5,175          | 6,030          | 4,835          | 2,790          |
| E14000714               | Grantham and Stamford                  | 12,785                      | 6,105          | 4,880          | 1,380          | 305           | 115  | 21,815           | 5,820          | 6,770          | 5,765          | 3,455          |
| E14000728               | Harborough                             | 11,520                      | 5,280          | 4,625          | 1,275          | 260           | 80   | 19,830           | 5,000          | 6,245          | 5,340          | 3,245          |
| E14000748               | High Peak                              | 10,545                      | 5,040          | 4,050          | 1,135          | 265           | 50   | 17,895           | 4,650          | 5,670          | 4,795          | 2,780          |
| E14000769               |  |                             |                |                |                |               |  |                  |                |                |                |                |

Table 6: Families receiving Child Benefit in each Westminster Parliamentary Constituency, August 2013

| Area Codes <sup>1</sup> | Area names                        | Number of families, by size |           |              |                |               | Number of children in these families, by age |           |         |         |         |             |
|-------------------------|-----------------------------------|-----------------------------|-----------|--------------|----------------|---------------|--|-----------|---------|---------|---------|-------------|
|                         |                                   | Total                       | One child | Two children | Three children | Four children | Five or more children                        | Total     | Under 5 | 5-10    | 11-15   | 16 and over |
| E14000858               | North West Leicestershire         | 11,045                      | 5,120     | 4,340        | 1,195          | 285           | 110  | 19,100    | 5,010   | 6,230   | 5,130   | 2,730       |
| E14000861               | Northampton North                 | 11,350                      | 5,375     | 4,020        | 1,370          | 430           | 155  | 20,085    | 5,935   | 6,560   | 4,965   | 2,625       |
| E14000862               | Northampton South                 | 13,010                      | 6,490     | 4,430        | 1,465          | 440           | 190  | 22,505    | 7,510   | 7,290   | 4,960   | 2,740       |
| E14000865               | Nottingham East                   | 11,155                      | 5,610     | 3,485        | 1,330          | 520           | 210  | 19,805    | 6,475   | 6,340   | 4,480   | 2,510       |
| E14000866               | Nottingham North                  | 15,055                      | 7,160     | 5,125        | 1,880          | 640           | 250  | 26,960    | 8,310   | 8,735   | 6,435   | 3,480       |
| E14000867               | Nottingham South                  | 9,715                       | 4,610     | 3,430        | 1,125          | 395           | 150  | 17,220    | 5,190   | 5,425   | 4,220   | 2,385       |
| E14000908               | Rushcliffe                        | 9,945                       | 4,465     | 4,260        | 1,005          | 175           | 40   | 16,910    | 4,345   | 5,465   | 4,490   | 2,610       |
| E14000909               | Rutland and Melton                | 10,660                      | 4,815     | 4,305        | 1,210          | 265           | 65   | 18,460    | 4,710   | 5,800   | 5,035   | 2,915       |
| E14000924               | Sherwood                          | 11,440                      | 5,590     | 4,300        | 1,155          | 305           | 90   | 19,360    | 5,315   | 6,050   | 5,085   | 2,915       |
| E14000929               | Sleaford and North Hykeham        | 12,745                      | 5,865     | 5,135        | 1,340          | 320           | 85   | 21,895    | 5,425   | 6,840   | 6,080   | 3,550       |
| E14000935               | South Derbyshire                  | 11,700                      | 5,530     | 4,535        | 1,265          | 275           | 95   | 20,000    | 5,590   | 6,430   | 5,180   | 2,800       |
| E14000939               | South Holland and The Deepings    | 11,780                      | 5,725     | 4,410        | 1,225          | 320           | 105  | 20,060    | 5,340   | 6,080   | 5,495   | 3,145       |
| E14000940               | South Leicestershire              | 12,290                      | 5,710     | 4,995        | 1,270          | 240           | 70   | 20,860    | 5,425   | 6,730   | 5,500   | 3,205       |
| E14000942               | South Northamptonshire            | 13,360                      | 5,985     | 5,635        | 1,405          | 270           | 65   | 22,900    | 5,910   | 7,410   | 6,260   | 3,320       |
| E14001025               | Wellingborough                    | 14,210                      | 6,655     | 5,355        | 1,580          | 440           | 170  | 24,810    | 7,080   | 8,085   | 6,300   | 3,345       |
| E12000005               | <b>WEST MIDLANDS</b>              | 692,110                     | 324,405   | 247,560      | 82,870         | 26,115        | 11,160                                       | 1,233,780 | 345,955 | 395,235 | 313,005 | 179,585     |
| E14000531               | Aldridge-Brownhills               | 8,800                       | 4,220     | 3,335        | 955            | 235           | 55   | 14,985    | 3,840   | 4,675   | 4,125   | 2,350       |
| E14000560               | Birmingham, Edgbaston             | 10,520                      | 5,120     | 3,620        | 1,250          | 360           | 165  | 18,470    | 5,600   | 5,945   | 4,405   | 2,515       |
| E14000561               | Birmingham, Erdington             | 13,955                      | 6,750     | 4,445        | 1,855          | 615           | 295  | 25,285    | 7,595   | 8,170   | 6,135   | 3,385       |
| E14000562               | Birmingham, Hall Green            | 15,970                      | 5,975     | 4,855        | 2,835          | 1,465         | 840  | 34,700    | 9,595   | 11,470  | 8,785   | 4,855       |
| E14000563               | Birmingham, Hodge Hill            | 19,890                      | 7,105     | 5,650        | 3,755          | 2,050         | 1,330  | 45,295    | 12,860  | 15,165  | 11,390  | 5,875       |
| E14000564               | Birmingham, Ladywood              | 16,635                      | 6,935     | 4,825        | 2,625          | 1,420         | 835  | 34,810    | 10,695  | 11,600  | 8,160   | 4,355       |
| E14000565               | Birmingham, Northfield            | 14,130                      | 6,840     | 4,770        | 1,715          | 560           | 245  | 25,075    | 7,455   | 8,045   | 6,065   | 3,510       |
| E14000566               | Birmingham, Perry Barr            | 15,195                      | 6,665     | 4,955        | 2,250          | 890           | 435  | 29,320    | 8,185   | 9,580   | 7,345   | 4,210       |
| E14000567               | Birmingham, Selly Oak             | 11,680                      | 5,535     | 4,095        | 1,435          | 440           | 180  | 20,765    | 6,210   | 6,570   | 5,015   | 2,970       |
| E14000568               | Birmingham, Yardley               | 15,595                      | 6,685     | 5,130        | 2,345          | 910           | 525  | 30,510    | 8,930   | 9,955   | 7,485   | 4,140       |
| E14000605               | Bromsgrove                        | 10,310                      | 4,800     | 4,270        | 975            | 205           | 60   | 17,400    | 4,375   | 5,525   | 4,635   | 2,865       |
| E14000610               | Burton                            | 12,985                      | 6,125     | 4,755        | 1,490          | 450           | 165  | 22,790    | 6,650   | 7,245   | 5,640   | 3,255       |
| E14000618               | Cannock Chase                     | 12,290                      | 6,215     | 4,495        | 1,195          | 295           | 90   | 20,460    | 5,620   | 6,450   | 5,220   | 3,170       |
| E14000649               | Coventry North East               | 16,720                      | 7,635     | 5,715        | 2,275          | 750           | 345  | 30,780    | 9,290   | 10,220  | 7,295   | 3,970       |
| E14000650               | Coventry North West               | 12,955                      | 6,220     | 4,680        | 1,515          | 410           | 125  | 22,455    | 6,615   | 7,175   | 5,560   | 3,105       |
| E14000651               | Coventry South                    | 11,645                      | 5,480     | 4,090        | 1,475          | 425           | 180  | 20,745    | 6,000   | 6,705   | 5,135   | 2,910       |
| E14000671               | Dudley North                      | 10,695                      | 5,105     | 3,795        | 1,225          | 405           | 165  | 18,895    | 5,400   | 5,910   | 4,745   | 2,840       |
| E14000672               | Dudley South                      | 9,715                       | 4,640     | 3,585        | 1,060          | 325           | 105  | 16,865    | 4,660   | 5,305   | 4,340   | 2,560       |
| E14000722               | Halesowen and Rowley Regis        | 10,915                      | 5,235     | 3,975        | 1,165          | 380           | 160  | 19,085    | 5,325   | 6,040   | 4,795   | 2,920       |
| E14000743               | Hereford and South Herefordshire  | 11,275                      | 5,505     | 4,170        | 1,230          | 290           | 75   | 19,100    | 5,415   | 5,935   | 4,925   | 2,825       |
| E14000767               | Kenilworth and Southam            | 8,280                       | 3,755     | 3,460        | 865            | 165           | 35   | 14,115    | 3,380   | 4,520   | 3,915   | 2,300       |
| E14000791               | Lichfield                         | 10,245                      | 4,920     | 4,020        | 1,005          | 225           | 75   | 17,270    | 4,315   | 5,490   | 4,610   | 2,860       |
| E14000799               | Ludlow                            | 8,205                       | 3,810     | 3,220        | 905            | 205           | 65   | 14,145    | 3,350   | 4,400   | 3,980   | 2,420       |
| E14000812               | Meriden                           | 13,220                      | 6,175     | 4,995        | 1,550          | 360           | 140  | 23,010    | 6,115   | 7,245   | 6,075   | 3,580       |
| E14000818               | Mid Worcestershire                | 10,710                      | 5,105     | 4,240        | 1,050          | 245           | 70   | 18,090    | 4,650   | 5,855   | 4,800   | 2,760       |
| E14000834               | Newcastle-under-Lyme              | 9,995                       | 5,135     | 3,530        | 995            | 270           | 65   | 16,630    | 4,430   | 5,310   | 4,345   | 2,550       |
| E14000847               | North Herefordshire               | 8,820                       | 4,065     | 3,480        | 970            | 230           | 70   | 15,245    | 3,665   | 4,780   | 4,320   | 2,480       |
| E14000849               | North Shropshire                  | 11,400                      | 5,230     | 4,475        | 1,265          | 335           | 95   | 19,825    | 5,100   | 6,275   | 5,300   | 3,155       |
| E14000854               | North Warwickshire                | 11,050                      | 5,500     | 4,050        | 1,155          | 270           | 75   | 18,550    | 5,100   | 5,820   | 4,840   | 2,790       |
| E14000868               | Nuneaton                          | 11,960                      | 5,780     | 4,370        | 1,340          | 345           | 125  | 20,595    | 5,840   | 6,470   | 5,265   | 3,025       |
| E14000892               | Redditch                          | 11,520                      | 5,550     | 4,245        | 1,265          | 360           | 100  | 19,790    | 5,730   | 6,320   | 4,840   | 2,895       |
| E14000905               | Rugby                             | 11,995                      | 5,820     | 4,565        | 1,245          | 280           | 85   | 20,255    | 5,860   | 6,530   | 5,055   | 2,810       |
| E14000926               | Shrewsbury and Atcham             | 11,185                      | 5,300     | 4,280        | 1,225          | 285           | 95   | 19,195    | 5,100   | 6,045   | 5,085   | 2,965       |
| E14000931               | Solihull                          | 11,020                      | 5,065     | 4,460        | 1,180          | 255           | 55   | 18,845    | 4,675   | 5,740   | 5,195   | 3,235       |
| E14000945               | South Staffordshire               | 9,940                       | 4,965     | 3,790        | 950            | 180           | 55   | 16,400    | 4,020   | 5,055   | 4,515   | 2,810       |
| E14000965               | Stafford                          | 10,520                      | 5,275     | 3,900        | 1,025          | 250           | 70   | 17,520    | 4,710   | 5,645   | 4,420   | 2,745       |
| E14000966               | Staffordshire Moorlands           | 8,185                       | 4,005     | 3,110        | 840            | 180           | 50   | 13,740    | 3,455   | 4,410   | 3,710   | 2,165       |
| E14000972               | Stoke-on-Trent Central            | 10,340                      | 5,150     | 3,345        | 1,245          | 420           | 185  | 18,285    | 5,615   | 5,985   | 4,315   | 2,370       |
| E14000973               | Stoke-on-Trent North              | 13,105                      | 6,400     | 4,440        | 1,555          | 495           | 220  | 23,110    | 7,115   | 7,510   | 5,425   | 3,055       |
| E14000974               | Stoke-on-Trent South              | 11,755                      | 5,800     | 4,050        | 1,295          | 420           | 190  | 20,500    | 5,985   | 6,785   | 4,970   | 2,760       |
| E14000975               | Stone                             | 8,395                       | 4,095     | 3,180        | 880            | 190           | 45   | 14,115    | 3,385   | 4,430   | 3,920   | 2,375       |
| E14000976               | Stourbridge                       | 10,590                      | 5,030     | 3,935        | 1,175          | 320           | 125  | 18,390    | 5,095   | 5,745   | 4,730   | 2,820       |
| E14000977               | Stratford-on-Avon                 | 8,950                       | 4,135     | 3,645        | 935            | 190           | 50   | 15,245    | 3,675   | 4,885   | 4,265   | 2,420       |
| E14000985               | Sutton Coldfield                  | 10,285                      | 4,875     | 4,155        | 1,020          | 195           | 35   | 17,230    | 4,295   | 5,495   | 4,655   | 2,785       |
| E14000986               | Tamworth                          | 11,910                      | 5,745     | 4,480        | 1,245          | 345           | 100  | 20,350    | 5,575   | 6,560   | 5,205   | 3,010       |
| E14000989               | Telford                           | 12,545                      | 6,015     | 4,415        | 1,450          | 480           | 185  | 22,125    | 6,600   | 7,015   | 5,405   | 3,105       |
| E14000992               | The Wrekin                        | 10,810                      | 5,075     | 4,005        | 1,285          | 345           | 100  | 18,855    | 5,020   | 5,950   | 5,020   | 2,870       |
| E14001011               | Walsall North                     | 12,945                      | 6,060     | 4,365        | 1,675          | 585           | 260  | 23,560    | 6,970   | 7,590   | 5,895   | 3,105       |
| E14001012               | Walsall South                     | 13,365                      | 5,770     | 4,470        | 1,995          | 785           | 345  | 25,710    | 7,295   | 8,425   | 6,410   | 3,585       |
| E14001016               | Warley                            | 13,610                      | 6,230     | 4,545        | 1,870          | 665           | 300  | 25,240    | 7,480   | 8,090   | 6,135   | 3,535       |
| E14001019               | Warwick and Leamington            | 10,430                      | 5,025     | 4,170        | 950            | 215           | 75   | 17,480    | 5,340   | 5,490   | 4,305   | 2,345       |
| E14001029               | West Bromwich East                | 12,235                      | 5,750     | 4,230        | 1,565          | 500           | 190  | 21,930    | 6,325   | 7,145   | 5,450   | 3,010       |
| E14001030               | West Bromwich West                | 13,270                      | 6,475     | 4,420        | 1,610          | 530           | 240  | 23,575    | 7,290   | 7,545   | 5,620   | 3,120       |
| E14001035               | West Worcestershire               | 9,165                       | 4,310     | 3,500        | 1,060          | 230           | 60   | 15,745    | 3,760   | 4,890   | 4,435   | 2,660       |
| E14001049               | Wolverhampton North East          | 12,400                      | 6,015     | 4,245        | 1,480          | 455           | 200  | 21,870    | 6,385   | 6,965   | 5,350   | 3,165       |
| E14001050               | Wolverhampton South East          | 12,390                      | 5,970     | 4,215        | 1,530          | 485           | 190  | 21,970    | 6,375   | 7,040   | 5,510   | 3,045       |
| E14001051               | Wolverhampton South West          | 9,805                       | 4,745     | 3,510        | 1,110          | 315           | 125  | 17,015    | 4,785   | 5,345   | 4,335   | 2,550       |
| E14001052               | Worcester                         | 12,455                      | 6,050     | 4,610        | 1,325          | 335           | 130  | 21,310    | 6,480   | 6,705   | 5,215   | 2,910       |
| E14001058               | Wyre Forest                       | 11,220                      | 5,425     | 4,230        | 1,155          | 300           | 105  | 19,130    | 5,290   | 6,040   | 4,980   | 2,825       |
| E12000006               | <b>EAST</b>                       | 690,410                     | 321,380   | 265,035      | 78,025         | 19,740        | 6,230  | 1,198,215 | 335,610 | 382,305 | 306,650 | 173,650     |
| E14000544               | Basildon and Billericay           | 11,450                      | 5,180     | 4,400        | 1,390          | 355           | 125  | 20,245    | 5,730   | 6,585   | 5,160   | 2,770       |
| E14000552               | Bedford                           | 13,470                      | 6,410     | 4,800        | 1,610          | 480           | 170  | 23,670    | 7,035   | 7,515   | 5,805   | 3,320       |
| E14000590               | Braintree                         | 11,770                      | 5,335     | 4,750        | 1,285          | 305           | 95   | 20,420    | 5,485   | 6,500   | 5,380   | 3,055       |
| E14000594               | Brentwood and Ongar               | 9,725                       | 4,555     | 3,910        | 1,010          | 205           | 50   | 16,470    | 4,105   | 5,190   | 4,590   | 2,585       |
| E14000603               | Broadland                         | 10,370                      | 4,770     | 4,215        | 1,090          | 240           | 55   | 17,730    | 4,330   | 5,650   | 4,940   | 2,810       |
| E14000606               | Broxbourne                        | 12,935                      | 6,010     | 5,125        | 1,450          | 285           | 65   | 22,090    | 6,170   | 7,015   | 5,725   | 3,175       |
| E14000613               | Bury St Edmunds                   | 12,505                      | 5,745     | 4,980        | 1,395          | 295           | 85   | 21,540    | 5,850   | 6,765   | 5,590   | 3,335       |
| E14000617               | Cambridge                         | 9,505                       | 4,815     | 3,350        | 1,015          | 235           | 90   | 15,985    | 5,225   | 5,110   | 3,690   | 1,960       |
| E14000622               | Castle Point                      | 9,675                       | 4,580     | 3,710        | 1,085          | 240           | 60   | 16,535    | 3,985   | 5,115   | 4,680   | 2,755       |
| E14000624               | Central Suffolk and North Ipswich | 10,925                      | 4,655     | 4,330        | 1,345          | 310           | 85   | 19,440    | 4,610   | 6,185   | 5,520   | 3,125       |
| E14000628               | Chelmsford                        | 12,000                      | 5,600     | 4,705        | 1,330          | 290           | 70   | 20,535    | 5,795   | 6,615   | 5,150   | 2,975       |
| E14000642               | Clacton                           | 9,140                       | 4,360     | 3,155        | 1,130          | 365           | 130  | 16,230    | 4,330   | 4,895   | 4,325   | 2,685       |
| E14000644               | Colchester                        | 14,335                      | 7,085     | 5,290        | 1,475          | 370           | 120  | 24,215    | 7,750   | 7,595   | 5,625   | 3,240       |
| E14000693               | Epping Forest                     | 11,255                      | 5,420     | 4,385        | 1,135          | 260           | 50   | 18,910    | 5,260   |         |         |             |

Table 6: Families receiving Child Benefit in each Westminster Parliamentary Constituency, August 2013

| Area Codes <sup>1</sup> | Area names                        | Number of families, by size |           |              |                |               | Number of children in these families, by age |           |         |         |         |             |
|-------------------------|-----------------------------------|-----------------------------|-----------|--------------|----------------|---------------|--|-----------|---------|---------|---------|-------------|
|                         |                                   | Total                       | One child | Two children | Three children | Four children | Five or more children                        | Total     | Under 5 | 5-10    | 11-15   | 16 and over |
| E14000801               | Luton South                       | 15,160                      | 6,940     | 4,900        | 2,045          | 910           | 365  | 28,485    | 8,750   | 9,515   | 6,640   | 3,585       |
| E14000806               | Maldon                            | 9,415                       | 4,240     | 3,925        | 980            | 230           | 45   | 16,190    | 3,825   | 5,100   | 4,590   | 2,675       |
| E14000813               | Mid Bedfordshire                  | 11,850                      | 5,375     | 4,865        | 1,240          | 270           | 95   | 20,435    | 5,270   | 6,505   | 5,465   | 3,190       |
| E14000816               | Mid Norfolk                       | 10,930                      | 4,970     | 4,345        | 1,200          | 315           | 100  | 19,080    | 5,035   | 5,865   | 5,240   | 2,935       |
| E14000841               | North East Bedfordshire           | 12,730                      | 5,755     | 5,165        | 1,400          | 325           | 85   | 22,040    | 6,225   | 7,045   | 5,635   | 3,140       |
| E14000842               | North East Cambridgeshire         | 13,890                      | 6,735     | 5,175        | 1,450          | 405           | 125  | 23,725    | 6,710   | 7,390   | 6,185   | 3,445       |
| E14000845               | North East Hertfordshire          | 11,065                      | 5,010     | 4,440        | 1,300          | 255           | 65   | 19,145    | 5,075   | 6,015   | 5,205   | 2,845       |
| E14000848               | North Norfolk                     | 7,590                       | 3,595     | 2,855        | 840            | 235           | 65   | 13,120    | 3,300   | 4,170   | 3,545   | 2,100       |
| E14000855               | North West Cambridgeshire         | 16,415                      | 7,720     | 6,335        | 1,765          | 435           | 155  | 28,280    | 8,220   | 8,960   | 7,130   | 3,975       |
| E14000859               | North West Norfolk                | 10,960                      | 5,270     | 4,090        | 1,180          | 325           | 90   | 18,770    | 5,125   | 5,950   | 4,875   | 2,820       |
| E14000863               | Norwich North                     | 10,435                      | 5,080     | 3,840        | 1,100          | 310           | 105  | 17,865    | 5,570   | 5,620   | 4,340   | 2,335       |
| E14000864               | Norwich South                     | 9,840                       | 4,935     | 3,485        | 1,030          | 295           | 95   | 16,700    | 5,375   | 5,360   | 3,815   | 2,155       |
| E14000878               | Peterborough                      | 17,990                      | 8,445     | 5,870        | 2,255          | 840           | 380  | 32,365    | 10,020  | 10,460  | 7,615   | 4,270       |
| E14000888               | Rayleigh and Wickford             | 10,735                      | 4,825     | 4,565        | 1,095          | 210           | 40   | 18,295    | 4,630   | 5,785   | 5,065   | 2,815       |
| E14000899               | Rochford and Southend East        | 12,850                      | 6,265     | 4,555        | 1,440          | 430           | 160  | 22,285    | 6,485   | 6,830   | 5,660   | 3,310       |
| E14000910               | Saffron Walden                    | 11,005                      | 4,915     | 4,545        | 1,240          | 270           | 40   | 18,985    | 4,895   | 6,090   | 5,150   | 2,855       |
| E14000933               | South Basildon and East Thurrock  | 12,275                      | 5,755     | 4,620        | 1,410          | 360           | 130  | 21,375    | 5,870   | 6,775   | 5,600   | 3,130       |
| E14000934               | South Cambridgeshire              | 11,840                      | 5,135     | 4,935        | 1,390          | 290           | 90   | 20,805    | 5,670   | 6,830   | 5,325   | 2,980       |
| E14000937               | South East Cambridgeshire         | 13,040                      | 5,955     | 5,330        | 1,410          | 260           | 85   | 22,340    | 6,470   | 7,185   | 5,580   | 3,100       |
| E14000941               | South Norfolk                     | 10,725                      | 4,880     | 4,380        | 1,120          | 280           | 60   | 18,460    | 5,080   | 5,675   | 4,850   | 2,855       |
| E14000946               | South Suffolk                     | 9,760                       | 4,350     | 3,935        | 1,160          | 250           | 65   | 17,030    | 3,980   | 5,545   | 4,785   | 2,725       |
| E14000949               | South West Bedfordshire           | 13,220                      | 6,185     | 5,125        | 1,445          | 345           | 125  | 22,815    | 6,715   | 7,370   | 5,570   | 3,160       |
| E14000951               | South West Hertfordshire          | 11,400                      | 5,140     | 4,700        | 1,280          | 230           | 50   | 19,585    | 5,095   | 6,245   | 5,345   | 2,900       |
| E14000952               | South West Norfolk                | 11,835                      | 5,635     | 4,365        | 1,365          | 360           | 115  | 20,530    | 5,875   | 6,470   | 5,230   | 2,950       |
| E14000957               | Southend West                     | 10,145                      | 4,750     | 3,945        | 1,110          | 260           | 80   | 17,445    | 4,765   | 5,545   | 4,475   | 2,660       |
| E14000960               | St Albans                         | 10,685                      | 4,910     | 4,145        | 1,285          | 275           | 70   | 18,530    | 5,140   | 6,100   | 4,630   | 2,655       |
| E14000968               | Stevenage                         | 12,270                      | 5,785     | 4,620        | 1,400          | 345           | 120  | 21,230    | 6,300   | 6,690   | 5,225   | 3,015       |
| E14000981               | Suffolk Coastal                   | 9,605                       | 4,460     | 3,700        | 1,100          | 265           | 80   | 16,650    | 4,075   | 5,250   | 4,615   | 2,710       |
| E14000995               | Thurrock                          | 17,535                      | 8,200     | 6,435        | 2,175          | 560           | 165  | 30,725    | 9,515   | 10,295  | 7,140   | 3,780       |
| E14001021               | Walford                           | 15,025                      | 7,195     | 5,690        | 1,595          | 415           | 125  | 25,695    | 7,770   | 8,245   | 6,250   | 3,435       |
| E14001022               | Waveney                           | 11,685                      | 5,405     | 4,420        | 1,340          | 375           | 150  | 20,570    | 5,575   | 6,425   | 5,350   | 3,215       |
| E14001027               | Welwyn Hatfield                   | 11,965                      | 5,655     | 4,575        | 1,345          | 310           | 80   | 20,505    | 5,940   | 6,645   | 5,175   | 2,745       |
| E14001034               | West Suffolk                      | 12,220                      | 5,790     | 4,665        | 1,365          | 320           | 80   | 20,935    | 6,140   | 6,695   | 5,215   | 2,880       |
| E14001045               | Witham                            | 9,800                       | 4,400     | 4,020        | 1,070          | 250           | 65   | 16,975    | 4,440   | 5,535   | 4,470   | 2,530       |
| E12000007               | <b>LONDON</b>                     | 996,490                     | 482,290   | 340,525      | 120,655        | 36,425        | 16,595                                       | 1,763,895 | 521,110 | 579,850 | 426,220 | 236,715     |
| E14000540               | Barking                           | 21,560                      | 9,605     | 7,420        | 3,190          | 985           | 355  | 39,900    | 12,615  | 13,595  | 8,905   | 4,790       |
| E14000549               | Battersea                         | 8,830                       | 4,530     | 2,905        | 960            | 280           | 155  | 15,220    | 4,900   | 5,055   | 3,445   | 1,820       |
| E14000551               | Beckenham                         | 9,480                       | 4,410     | 3,895        | 945            | 190           | 45   | 16,025    | 3,970   | 5,025   | 4,450   | 2,580       |
| E14000553               | Bermondsey and Old Southwark      | 13,075                      | 6,835     | 4,080        | 1,535          | 480           | 145  | 22,305    | 6,780   | 7,400   | 5,245   | 2,880       |
| E14000555               | Bethnal Green and Bow             | 13,485                      | 5,525     | 4,125        | 2,325          | 1,050         | 455  | 27,430    | 8,325   | 9,020   | 6,525   | 3,560       |
| E14000558               | Bexleyheath and Croydon           | 11,395                      | 5,215     | 4,325        | 1,415          | 330           | 105  | 19,995    | 5,440   | 6,385   | 5,165   | 3,005       |
| E14000591               | Brent Central                     | 19,195                      | 9,410     | 5,875        | 2,380          | 880           | 650  | 35,545    | 10,565  | 11,650  | 8,535   | 4,795       |
| E14000592               | Brent North                       | 17,185                      | 8,390     | 5,855        | 1,965          | 690           | 290  | 30,340    | 8,710   | 9,830   | 7,545   | 4,255       |
| E14000593               | Brentford and Isleworth           | 14,925                      | 7,750     | 5,035        | 1,525          | 415           | 200  | 25,185    | 7,900   | 8,220   | 5,840   | 3,225       |
| E14000604               | Bromley and Chislehurst           | 11,050                      | 5,435     | 4,180        | 1,125          | 240           | 75   | 18,515    | 5,360   | 6,110   | 4,525   | 2,525       |
| E14000615               | Camberwell and Peckham            | 16,980                      | 8,665     | 5,295        | 2,090          | 670           | 260  | 29,615    | 9,100   | 9,765   | 6,875   | 3,875       |
| E14000621               | Carshalton and Wallington         | 13,290                      | 6,360     | 4,965        | 1,525          | 340           | 105  | 22,780    | 6,485   | 7,365   | 5,620   | 3,315       |
| E14000629               | Chelsea and Fulham                | 7,315                       | 3,630     | 2,545        | 825            | 235           | 75   | 12,555    | 3,535   | 4,365   | 3,080   | 1,580       |
| E14000634               | Chingford and Woodford Green      | 11,115                      | 5,510     | 3,990        | 1,180          | 305           | 135  | 18,980    | 4,985   | 6,070   | 4,945   | 2,975       |
| E14000636               | Chipping Barnet                   | 13,480                      | 6,510     | 5,150        | 1,405          | 315           | 100  | 22,815    | 6,170   | 7,370   | 5,905   | 3,370       |
| E14000639               | Cities of London and Westminster  | 6,330                       | 3,245     | 2,105        | 750            | 185           | 45   | 10,685    | 2,915   | 3,755   | 2,715   | 1,305       |
| E14000654               | Croydon Central                   | 15,895                      | 7,755     | 5,430        | 1,955          | 530           | 220  | 27,800    | 7,995   | 9,110   | 6,795   | 3,940       |
| E14000655               | Croydon North                     | 20,985                      | 10,715    | 6,740        | 2,505          | 725           | 300  | 36,255    | 10,985  | 11,795  | 8,530   | 4,945       |
| E14000656               | Croydon South                     | 13,175                      | 6,325     | 5,045        | 1,395          | 315           | 95   | 22,370    | 6,125   | 7,045   | 5,830   | 3,370       |
| E14000657               | Dagenham and Rainham              | 15,325                      | 7,045     | 5,430        | 2,090          | 575           | 185  | 27,485    | 8,030   | 9,135   | 6,600   | 3,720       |
| E14000673               | Dulwich and West Norwood          | 13,720                      | 7,080     | 4,550        | 1,485          | 425           | 185  | 23,335    | 7,080   | 7,840   | 5,470   | 2,945       |
| E14000674               | Ealing Central and Acton          | 12,030                      | 6,220     | 3,950        | 1,270          | 385           | 205  | 20,610    | 6,485   | 6,700   | 4,840   | 2,590       |
| E14000675               | Ealing North                      | 18,040                      | 8,725     | 6,235        | 2,165          | 625           | 285  | 31,795    | 9,350   | 10,585  | 7,615   | 4,245       |
| E14000676               | Ealing, Southall                  | 13,230                      | 6,005     | 4,675        | 1,685          | 540           | 325  | 24,400    | 6,910   | 8,140   | 5,975   | 3,375       |
| E14000679               | East Ham                          | 22,465                      | 9,895     | 7,185        | 3,490          | 1,345         | 550  | 43,125    | 12,825  | 14,490  | 10,290  | 5,520       |
| E14000687               | Edmonton                          | 18,305                      | 8,230     | 6,275        | 2,570          | 805           | 425  | 34,095    | 9,730   | 11,405  | 8,250   | 4,710       |
| E14000690               | Eltham                            | 11,150                      | 5,440     | 3,905        | 1,305          | 380           | 115  | 19,315    | 5,465   | 6,255   | 4,865   | 2,730       |
| E14000691               | Enfield North                     | 16,005                      | 7,375     | 5,815        | 2,045          | 545           | 230  | 28,570    | 8,100   | 9,570   | 6,885   | 4,015       |
| E14000692               | Enfield, Southgate                | 11,175                      | 5,680     | 4,400        | 1,080          | 260           | 110  | 18,665    | 5,340   | 6,015   | 4,645   | 2,665       |
| E14000696               | Erith and Thamesmead              | 17,025                      | 7,865     | 5,900        | 2,380          | 655           | 230  | 30,680    | 9,265   | 10,310  | 7,260   | 3,845       |
| E14000701               | Feltham and Heston                | 18,605                      | 9,055     | 6,290        | 2,220          | 715           | 325  | 32,970    | 10,005  | 10,735  | 7,755   | 4,475       |
| E14000703               | Finchley and Golders Green        | 12,520                      | 6,135     | 4,095        | 1,415          | 490           | 385  | 22,800    | 6,750   | 7,565   | 5,470   | 3,015       |
| E14000718               | Greenwich and Woolwich            | 13,910                      | 6,875     | 4,510        | 1,745          | 535           | 240  | 24,605    | 8,195   | 8,150   | 5,370   | 2,895       |
| E14000720               | Hackney North and Stoke Newington | 16,715                      | 7,650     | 5,015        | 2,000          | 885           | 1,160  | 34,730    | 11,210  | 11,325  | 7,995   | 4,200       |
| E14000721               | Hackney South and Shoreditch      | 14,670                      | 7,235     | 4,555        | 2,025          | 620           | 235  | 26,185    | 7,540   | 8,810   | 6,365   | 3,465       |
| E14000726               | Hammersmith                       | 10,970                      | 5,555     | 3,485        | 1,250          | 470           | 215  | 19,340    | 5,565   | 6,455   | 4,760   | 2,560       |
| E14000727               | Hampstead and Kilburn             | 11,225                      | 5,685     | 3,755        | 1,260          | 350           | 175  | 19,360    | 5,785   | 6,810   | 4,485   | 2,280       |
| E14000731               | Harrow East                       | 13,150                      | 6,130     | 4,680        | 1,595          | 475           | 270  | 23,665    | 6,725   | 7,595   | 5,790   | 3,555       |
| E14000732               | Harrow West                       | 13,120                      | 6,280     | 4,765        | 1,505          | 380           | 185  | 22,890    | 6,690   | 7,335   | 5,565   | 3,295       |
| E14000737               | Hayes and Harlington              | 17,400                      | 8,025     | 6,005        | 2,290          | 710           | 375  | 31,800    | 9,775   | 10,520  | 7,475   | 4,035       |
| E14000741               | Hendon                            | 16,715                      | 7,955     | 5,520        | 2,105          | 735           | 400  | 30,470    | 9,165   | 9,905   | 7,240   | 4,160       |
| E14000750               | Holborn and St Pancras            | 11,890                      | 5,580     | 3,790        | 1,660          | 600           | 260  | 21,990    | 6,020   | 7,240   | 5,720   | 3,010       |
| E14000751               | Hornchurch and Upminster          | 11,930                      | 5,605     | 4,460        | 1,420          | 350           | 95   | 20,690    | 5,345   | 6,500   | 5,515   | 3,330       |
| E14000752               | Hornsey and Wood Green            | 13,050                      | 6,830     | 4,480        | 1,270          | 330           | 140  | 21,690    | 6,245   | 6,995   | 5,460   | 2,990       |
| E14000759               | Ilford North                      | 13,875                      | 6,400     | 5,235        | 1,720          | 410           | 115  | 24,290    | 6,495   | 7,895   | 6,600   | 3,700       |
| E14000760               | Ilford South                      | 19,070                      | 8,135     | 6,580        | 2,925          | 1,010         | 420  | 36,465    | 10,400  | 12,100  | 9,000   | 4,960       |
| E14000763               | Islington North                   | 10,725                      | 5,450     | 3,415        | 1,225          | 425           | 210  | 18,835    | 5,850   | 6,090   | 4,410   | 2,485       |
| E14000764               | Islington South and Finsbury      | 9,385                       | 4,905     | 2,945        | 1,030          | 350           | 155  | 16,135    | 4,750   | 5,235   | 4,000   | 2,155       |
| E14000768               | Kensington                        | 8,225                       | 4,205     | 2,730        | 960            | 250           | 85   | 13,990    | 3,665   | 4,775   | 3,660   | 1,890       |
| E14000770               | Kingston and Surbiton             | 12,825                      | 6,195     | 4,910        | 1,345          | 280           | 90   | 21,665    | 6,395   | 7,040   | 5,250   | 2,975       |
| E14000787               | Lewisham East                     | 14,355                      | 7,290     | 4,820        | 1,660          | 430           | 155  | 24,485    | 7,245   | 8,230   | 5,755   | 3,255       |
| E14000788               | Lewisham West and Penge           | 14,975                      | 7,935     | 4,960        | 1,545          | 385           | 150  | 24,830    | 8,110   | 8,075   | 5,605   | 3,040       |
| E14000789               | Lewisham, Deptford                | 14,735                      | 7,740     | 4,740        | 1,635          | 445           | 175  | 24,860    | 8,145   | 8,020   | 5,565   | 3,130       |
| E14000790               | Leyton and Wanstead               | 13,240                      | 6,685     | 4,235        | 1,595          | 505           | 220  | 23,150    | 7,505   | 7,580   | 5,255   | 2,810       |
| E14000823               | Mitcham and Morden                | 15,310                      | 7,670     | 5,145        | 1,830          |               |  |           |         |         |         |             |

Table 6: Families receiving Child Benefit in each Westminster Parliamentary Constituency, August 2013

| Area Codes <sup>1</sup> | Area names                     | Number of families, by size |                |                |                |               |                       | Number of children in these families, by age |                |                |                |                |
|-------------------------|--------------------------------|-----------------------------|----------------|----------------|----------------|---------------|-----------------------|--|----------------|----------------|----------------|----------------|
|                         |                                | Total                       | One child      | Two children   | Three children | Four children | Five or more children | Total  | Under 5        | 5-10           | 11-15          | 16 and over    |
| E14001005               | Twickenham                     | 11,605                      | 5,545          | 4,655          | 1,160          | 190           | 50                    | 19,375                                       | 5,790          | 6,475          | 4,710          | 2,400          |
| E14001007               | Uxbridge and South Ruislip     | 13,055                      | 6,230          | 4,960          | 1,375          | 355           | 135                   | 22,440                                       | 6,655          | 7,230          | 5,500          | 3,055          |
| E14001008               | Vauxhall                       | 11,480                      | 6,145          | 3,395          | 1,335          | 430           | 170                   | 19,615                                       | 5,415          | 6,505          | 5,065          | 2,630          |
| E14001013               | Walthamstow                    | 17,055                      | 8,445          | 5,420          | 2,180          | 690           | 325                   | 30,355                                       | 10,020         | 10,100         | 6,735          | 3,500          |
| E14001032               | West Ham                       | 22,170                      | 10,780         | 6,735          | 2,995          | 1,115         | 540                   | 40,665                                       | 12,065         | 13,340         | 9,770          | 5,485          |
| E14001036               | Westminster North              | 10,480                      | 5,010          | 3,405          | 1,390          | 495           | 180                   | 18,940                                       | 5,245          | 6,250          | 4,815          | 2,625          |
| E14001040               | Wimbledon                      | 8,755                       | 4,265          | 3,380          | 870            | 195           | 45                    | 14,660                                       | 4,650          | 4,845          | 3,360          | 1,805          |
| E12000008               | <b>SOUTH EAST</b>              | <b>979,075</b>              | <b>456,495</b> | <b>378,070</b> | <b>108,730</b> | <b>27,325</b> | <b>8,455</b>          | <b>1,693,670</b>                             | <b>474,625</b> | <b>542,295</b> | <b>433,190</b> | <b>243,565</b> |
| E14000530               | Aldershot                      | 13,515                      | 6,495          | 5,225          | 1,390          | 325           | 85                    | 22,860                                       | 6,855          | 7,290          | 5,580          | 3,135          |
| E14000534               | Arundel and South Downs        | 9,680                       | 4,300          | 4,050          | 1,055          | 235           | 45                    | 16,740                                       | 4,040          | 5,395          | 4,705          | 2,595          |
| E14000536               | Ashford                        | 14,700                      | 6,675          | 5,775          | 1,680          | 420           | 145                   | 25,740                                       | 7,095          | 8,175          | 6,790          | 3,680          |
| E14000538               | Aylesbury                      | 13,490                      | 6,160          | 5,240          | 1,465          | 470           | 160                   | 23,755                                       | 7,170          | 7,540          | 5,895          | 3,145          |
| E14000539               | Banbury                        | 14,675                      | 6,690          | 5,750          | 1,645          | 450           | 140                   | 25,670                                       | 7,460          | 8,570          | 6,355          | 3,285          |
| E14000545               | Basingstoke                    | 14,065                      | 6,720          | 5,335          | 1,490          | 405           | 115                   | 24,100                                       | 7,405          | 7,465          | 5,925          | 3,310          |
| E14000550               | Beaconsfield                   | 9,975                       | 4,580          | 3,985          | 1,110          | 240           | 60                    | 17,160                                       | 4,385          | 5,565          | 4,590          | 2,615          |
| E14000557               | Bexhill and Battle             | 10,555                      | 4,640          | 3,885          | 1,145          | 295           | 90                    | 17,500                                       | 4,130          | 5,400          | 4,955          | 3,010          |
| E14000576               | Bognor Regis and Littlehampton | 11,560                      | 5,750          | 4,210          | 1,195          | 315           | 85                    | 19,485                                       | 5,705          | 6,040          | 4,825          | 2,915          |
| E14000586               | Bracknell                      | 12,680                      | 5,900          | 5,065          | 1,340          | 310           | 65                    | 21,620                                       | 6,280          | 7,080          | 5,380          | 2,875          |
| E14000597               | Brighton, Kemptown             | 9,690                       | 4,830          | 3,425          | 1,070          | 270           | 95                    | 16,470                                       | 4,485          | 5,265          | 4,290          | 2,425          |
| E14000598               | Brighton, Pavilion             | 10,175                      | 5,225          | 3,860          | 850            | 185           | 55                    | 16,525                                       | 4,875          | 5,350          | 4,095          | 2,205          |
| E14000608               | Buckingham                     | 10,135                      | 4,425          | 4,255          | 1,160          | 225           | 65                    | 17,675                                       | 4,200          | 5,725          | 4,945          | 2,805          |
| E14000619               | Canterbury                     | 10,025                      | 4,630          | 3,820          | 1,160          | 310           | 105                   | 17,540                                       | 4,640          | 5,680          | 4,545          | 2,675          |
| E14000626               | Chatham and Aylesford          | 13,445                      | 6,335          | 4,970          | 1,580          | 415           | 145                   | 23,460                                       | 6,925          | 7,575          | 5,765          | 3,195          |
| E14000631               | Chesham and Amersham           | 9,255                       | 3,960          | 3,860          | 1,125          | 255           | 60                    | 16,385                                       | 3,870          | 5,290          | 4,650          | 2,580          |
| E14000633               | Chichester                     | 10,360                      | 4,740          | 4,060          | 1,200          | 295           | 70                    | 18,015                                       | 4,660          | 5,765          | 4,715          | 2,875          |
| E14000652               | Crawley                        | 14,405                      | 6,805          | 5,300          | 1,705          | 445           | 155                   | 25,125                                       | 7,740          | 8,050          | 6,030          | 3,305          |
| E14000659               | Dartford                       | 13,440                      | 6,410          | 5,180          | 1,440          | 325           | 80                    | 22,830                                       | 6,915          | 7,255          | 5,460          | 3,200          |
| E14000670               | Dover                          | 11,420                      | 5,460          | 4,260          | 1,255          | 310           | 135                   | 19,735                                       | 5,450          | 6,135          | 5,080          | 3,070          |
| E14000680               | East Hampshire                 | 10,125                      | 4,475          | 4,150          | 1,180          | 255           | 65                    | 17,680                                       | 4,430          | 5,555          | 4,860          | 2,830          |
| E14000681               | East Surrey                    | 11,505                      | 5,280          | 4,560          | 1,305          | 295           | 65                    | 19,845                                       | 5,340          | 6,480          | 5,100          | 2,925          |
| E14000682               | East Worthing and Shoreham     | 11,460                      | 5,390          | 4,485          | 1,205          | 300           | 80                    | 19,610                                       | 5,430          | 6,250          | 5,010          | 2,920          |
| E14000684               | Eastbourne                     | 11,975                      | 5,765          | 4,375          | 1,365          | 365           | 110                   | 20,665                                       | 5,855          | 6,430          | 5,275          | 3,100          |
| E14000685               | Eastleigh                      | 12,565                      | 5,930          | 5,050          | 1,230          | 270           | 85                    | 21,265                                       | 6,255          | 6,690          | 5,285          | 3,035          |
| E14000694               | Epsom and Ewell                | 10,975                      | 4,895          | 4,605          | 1,205          | 215           | 55                    | 18,865                                       | 5,035          | 5,960          | 4,975          | 2,900          |
| E14000697               | Esher and Walton               | 11,530                      | 5,300          | 4,790          | 1,180          | 205           | 55                    | 19,535                                       | 5,460          | 6,350          | 5,060          | 2,670          |
| E14000699               | Fareham                        | 10,680                      | 5,010          | 4,350          | 1,030          | 230           | 55                    | 18,035                                       | 4,745          | 5,755          | 4,795          | 2,745          |
| E14000700               | Faversham and Mid Kent         | 11,055                      | 5,095          | 4,350          | 1,200          | 320           | 90                    | 19,155                                       | 5,295          | 6,150          | 4,950          | 2,760          |
| E14000704               | Folkestone and Hythe           | 12,750                      | 6,045          | 4,695          | 1,435          | 410           | 165                   | 22,280                                       | 5,945          | 6,930          | 5,910          | 3,495          |
| E14000711               | Gillingham and Rainham         | 12,640                      | 5,960          | 4,755          | 1,460          | 355           | 110                   | 21,870                                       | 5,985          | 6,765          | 5,790          | 3,330          |
| E14000713               | Gosport                        | 11,295                      | 5,320          | 4,250          | 1,270          | 335           | 125                   | 19,640                                       | 5,490          | 6,265          | 5,010          | 2,870          |
| E14000715               | Gravesham                      | 13,135                      | 6,155          | 4,860          | 1,565          | 420           | 135                   | 22,965                                       | 6,560          | 7,310          | 5,775          | 3,320          |
| E14000719               | Guildford                      | 9,755                       | 4,555          | 3,825          | 1,075          | 230           | 65                    | 16,710                                       | 4,575          | 5,450          | 4,330          | 2,355          |
| E14000735               | Hastings and Rye               | 13,065                      | 6,430          | 4,640          | 1,410          | 420           | 155                   | 22,520                                       | 6,300          | 7,025          | 5,720          | 3,480          |
| E14000736               | Havant                         | 10,305                      | 4,710          | 3,780          | 1,290          | 355           | 165                   | 18,475                                       | 5,115          | 5,775          | 4,830          | 2,755          |
| E14000742               | Henley                         | 9,595                       | 4,150          | 4,095          | 1,060          | 250           | 45                    | 16,730                                       | 4,125          | 5,465          | 4,655          | 2,480          |
| E14000753               | Horsham                        | 10,910                      | 4,835          | 4,565          | 1,205          | 260           | 45                    | 18,855                                       | 4,770          | 6,020          | 5,230          | 2,835          |
| E14000755               | Hove                           | 11,310                      | 5,860          | 4,240          | 970            | 190           | 50                    | 18,275                                       | 5,920          | 5,920          | 4,380          | 2,410          |
| E14000762               | Isle of Wight                  | 15,125                      | 7,500          | 5,500          | 1,595          | 415           | 120                   | 25,565                                       | 6,440          | 7,800          | 6,940          | 4,385          |
| E14000786               | Lewes                          | 9,120                       | 4,205          | 3,590          | 1,045          | 220           | 65                    | 15,725                                       | 4,060          | 4,955          | 4,305          | 2,410          |
| E14000803               | Maidenhead                     | 10,390                      | 4,700          | 4,160          | 1,150          | 285           | 90                    | 18,095                                       | 4,910          | 5,855          | 4,745          | 2,585          |
| E14000804               | Maidstone and The Weald        | 11,675                      | 5,620          | 4,530          | 1,160          | 290           | 75                    | 19,705                                       | 5,770          | 6,035          | 5,085          | 2,820          |
| E14000811               | Meon Valley                    | 9,460                       | 4,300          | 3,810          | 1,100          | 265           | 70                    | 16,395                                       | 4,015          | 5,225          | 4,455          | 2,700          |
| E14000817               | Mid Sussex                     | 11,510                      | 5,190          | 4,770          | 1,245          | 245           | 60                    | 19,770                                       | 5,285          | 6,375          | 5,110          | 3,005          |
| E14000821               | Milton Keynes North            | 16,405                      | 7,580          | 5,990          | 1,995          | 610           | 230                   | 29,240                                       | 8,965          | 9,520          | 7,010          | 3,745          |
| E14000822               | Milton Keynes South            | 18,160                      | 8,355          | 6,860          | 2,115          | 600           | 230                   | 32,080                                       | 9,400          | 10,465         | 7,970          | 4,240          |
| E14000824               | Mole Valley                    | 8,990                       | 4,005          | 3,690          | 1,030          | 220           | 45                    | 15,605                                       | 3,735          | 4,970          | 4,325          | 2,575          |
| E14000827               | New Forest East                | 10,045                      | 4,675          | 4,010          | 1,055          | 230           | 80                    | 17,180                                       | 4,520          | 5,505          | 4,530          | 2,625          |
| E14000828               | New Forest West                | 7,730                       | 3,535          | 3,150          | 815            | 170           | 60                    | 13,295                                       | 3,230          | 4,055          | 3,820          | 2,190          |
| E14000830               | Newbury                        | 12,030                      | 5,515          | 4,815          | 1,295          | 315           | 90                    | 20,760                                       | 5,910          | 6,630          | 5,310          | 2,910          |
| E14000844               | North East Hampshire           | 10,065                      | 4,550          | 4,205          | 1,030          | 235           | 40                    | 17,205                                       | 4,465          | 5,615          | 4,635          | 2,490          |
| E14000852               | North Thanet                   | 11,485                      | 5,420          | 4,210          | 1,340          | 380           | 135                   | 20,115                                       | 5,420          | 6,260          | 5,325          | 3,110          |
| E14000857               | North West Hampshire           | 11,565                      | 5,310          | 4,605          | 1,270          | 290           | 95                    | 19,980                                       | 5,475          | 6,375          | 5,190          | 2,945          |
| E14000873               | Oxford East                    | 12,410                      | 5,870          | 4,255          | 1,575          | 490           | 225                   | 22,305                                       | 7,130          | 7,515          | 5,100          | 2,560          |
| E14000874               | Oxford West and Abingdon       | 10,290                      | 4,920          | 3,990          | 1,055          | 240           | 80                    | 17,465                                       | 4,935          | 5,640          | 4,395          | 2,490          |
| E14000883               | Portsmouth North               | 13,165                      | 6,305          | 4,725          | 1,555          | 440           | 140                   | 22,945                                       | 6,620          | 7,265          | 5,690          | 3,370          |
| E14000884               | Portsmouth South               | 10,915                      | 5,735          | 3,610          | 1,125          | 335           | 115                   | 18,285                                       | 6,045          | 5,815          | 4,100          | 2,325          |
| E14000889               | Reading East                   | 11,500                      | 5,540          | 4,255          | 1,245          | 325           | 130                   | 19,800                                       | 6,170          | 6,480          | 4,620          | 2,530          |
| E14000890               | Reading West                   | 13,630                      | 6,510          | 4,985          | 1,545          | 445           | 145                   | 23,675                                       | 7,290          | 7,610          | 5,720          | 3,055          |
| E14000893               | Reigate                        | 11,240                      | 5,140          | 4,490          | 1,280          | 255           | 75                    | 19,380                                       | 5,550          | 6,325          | 4,805          | 2,700          |
| E14000898               | Rochester and Strood           | 13,585                      | 6,550          | 5,030          | 1,520          | 390           | 95                    | 23,250                                       | 6,580          | 7,330          | 5,990          | 3,350          |
| E14000901               | Romsey and Southampton North   | 8,475                       | 3,895          | 3,365          | 920            | 230           | 60                    | 14,645                                       | 3,835          | 4,565          | 3,910          | 2,335          |
| E14000907               | Runnymede and Weybridge        | 10,210                      | 4,860          | 4,090          | 980            | 215           | 65                    | 17,190                                       | 5,000          | 5,510          | 4,290          | 2,390          |
| E14000918               | Sevenoaks                      | 9,815                       | 4,345          | 4,005          | 1,165          | 240           | 65                    | 17,150                                       | 4,535          | 5,565          | 4,620          | 2,430          |
| E14000927               | Sittingbourne and Sheppey      | 14,280                      | 6,775          | 5,155          | 1,665          | 505           | 175                   | 25,060                                       | 7,070          | 7,960          | 6,435          | 3,595          |
| E14000930               | Slough                         | 20,075                      | 9,145          | 6,855          | 2,780          | 905           | 390                   | 36,940                                       | 11,590         | 12,235         | 8,495          | 4,620          |
| E14000948               | South Thanet                   | 11,735                      | 5,655          | 4,185          | 1,350          | 395           | 155                   | 20,485                                       | 5,545          | 6,460          | 5,450          | 3,030          |
| E14000953               | South West Surrey              | 9,950                       | 4,310          | 4,160          | 1,185          | 250           | 45                    | 17,425                                       | 4,595          | 5,680          | 4,665          | 2,485          |
| E14000955               | Southampton, Itchen            | 12,595                      | 6,210          | 4,490          | 1,400          | 375           | 120                   | 21,535                                       | 7,000          | 6,815          | 4,840          | 2,880          |
| E14000956               | Southampton, Test              | 12,510                      | 6,035          | 4,350          | 1,470          | 465           | 185                   | 22,015                                       | 7,095          | 7,135          | 5,020          | 2,765          |
| E14000959               | Spelthorne                     | 11,275                      | 5,555          | 4,280          | 1,100          | 255           | 80                    | 18,880                                       | 5,480          | 6,100          | 4,700          | 2,600          |
| E14000983               | Surrey Heath                   | 11,415                      | 5,285          | 4,645          | 1,175          | 250           | 65                    | 19,430                                       | 5,210          | 6,190          | 5,150          | 2,880          |
| E14000997               | Tonbridge and Malling          | 10,970                      | 4,705          | 4,600          | 1,285          | 305           | 70                    | 19,370                                       | 4,930          | 6,310          | 5,180          | 2,950          |
| E14001004               | Tunbridge Wells                | 11,060                      | 4,945          | 4,505          | 1,240          | 300           | 65                    | 19,245                                       | 5,220          | 6,220          | 5,005          | 2,805          |
| E14001015               | Wantage                        | 12,590                      | 5,625          | 5,105          | 1,400          | 350           | 115                   | 22,015                                       | 6,330          | 7,215          | 5,545          | 2,925          |
| E14001023               | Wealden                        | 10,720                      | 4,715          | 4,395          | 1,270          | 260           | 75                    | 18,770                                       | 4,700          | 5,975          | 5,175          | 2,915          |
| E14001041               | Winchester                     | 9,085                       | 4,000          | 3,750          | 1,060          | 225           | 55                    | 15,870                                       | 4,210          | 5,155          | 4,105          | 2,400          |
| E14001042               | Windsor                        | 10,680                      | 5,035          | 4,310          | 1,060          | 235           | 40                    | 17,980                                       | 4,980          | 5,920          | 4,575          | 2,505          |
| E14001046               | Witney                         | 12,075                      | 5,475          | 4,890          | 1,335          | 280           | 95                    | 20,895                                       | 5,915          | 6,735          | 5,385          | 2,855          |
| E14001047               | Woking                         | 11,420                      | 5,210          | 4,600          | 1,315          | 340           | 95                    | 19,940                                       | 5,945          | 6,535          | 4,850          | 2,610          |
| E14001048               | Wokingham                      | 11,210                      | 5,040          | 4,700          | 1,165          | 240           | 65                    | 19,230                                       | 5,325          | 6,240          | 4,935          | 2,730          |
|                         |                                |                             |                |                |                |               |                       |  |                |                |                |                |

Table 6: Families receiving Child Benefit in each Westminster Parliamentary Constituency, August 2013

| Area Codes <sup>1</sup> | Area names                           | Number of families, by size |           |              |                |               | Number of children in these families, by age |         |         |         |         |             |
|-------------------------|--------------------------------------|-----------------------------|-----------|--------------|----------------|---------------|--|---------|---------|---------|---------|-------------|
|                         |                                      | Total                       | One child | Two children | Three children | Four children | Five or more children                        | Total   | Under 5 | 5-10    | 11-15   | 16 and over |
| E14000602               | Bristol West                         | 10,885                      | 5,360     | 3,615        | 1,175          | 425           | 310  | 19,570  | 7,015   | 6,325   | 4,000   | 2,235       |
| E14000616               | Camborne and Redruth                 | 10,195                      | 4,855     | 3,790        | 1,125          | 320           | 100  | 17,640  | 4,975   | 5,455   | 4,590   | 2,620       |
| E14000623               | Central Devon                        | 9,800                       | 4,285     | 3,950        | 1,215          | 255           | 90   | 17,350  | 4,285   | 5,550   | 4,750   | 2,765       |
| E14000630               | Cheltenham                           | 10,875                      | 5,240     | 4,160        | 1,100          | 285           | 90   | 18,495  | 5,515   | 5,835   | 4,540   | 2,600       |
| E14000635               | Chippenham                           | 11,565                      | 5,285     | 4,700        | 1,230          | 270           | 80   | 19,890  | 5,315   | 6,220   | 5,200   | 3,155       |
| E14000638               | Christchurch                         | 7,595                       | 3,560     | 3,040        | 785            | 165           | 45   | 12,890  | 3,075   | 4,015   | 3,695   | 2,110       |
| E14000665               | Devizes                              | 11,310                      | 5,045     | 4,515        | 1,345          | 330           | 80   | 19,840  | 5,725   | 6,230   | 5,075   | 2,805       |
| E14000678               | East Devon                           | 9,845                       | 4,495     | 3,980        | 1,070          | 225           | 75   | 16,970  | 4,375   | 5,185   | 4,645   | 2,765       |
| E14000698               | Exeter                               | 11,185                      | 5,495     | 4,205        | 1,115          | 265           | 105  | 18,870  | 5,790   | 5,940   | 4,550   | 2,595       |
| E14000702               | Filton and Bradley Stoke             | 11,605                      | 5,430     | 4,775        | 1,075          | 255           | 70   | 19,610  | 5,810   | 6,175   | 4,810   | 2,815       |
| E14000705               | Forest of Dean                       | 9,565                       | 4,370     | 3,755        | 1,105          | 250           | 85   | 16,645  | 4,140   | 5,255   | 4,530   | 2,725       |
| E14000712               | Gloucester                           | 15,360                      | 7,155     | 5,755        | 1,740          | 520           | 195  | 27,005  | 8,165   | 8,540   | 6,665   | 3,635       |
| E14000774               | Kingswood                            | 10,885                      | 4,930     | 4,530        | 1,120          | 245           | 65   | 18,665  | 5,240   | 6,045   | 4,640   | 2,740       |
| E14000815               | Mid Dorset and North Poole           | 8,890                       | 4,085     | 3,660        | 880            | 210           | 60   | 15,200  | 3,685   | 4,805   | 4,230   | 2,480       |
| E14000835               | Newton Abbot                         | 9,675                       | 4,650     | 3,710        | 985            | 260           | 70   | 16,440  | 4,275   | 5,025   | 4,440   | 2,700       |
| E14000837               | North Cornwall                       | 9,820                       | 4,500     | 3,735        | 1,155          | 315           | 115  | 17,310  | 4,660   | 5,425   | 4,555   | 2,670       |
| E14000838               | North Devon                          | 10,740                      | 4,875     | 4,215        | 1,230          | 325           | 95   | 18,810  | 4,945   | 5,825   | 5,010   | 3,035       |
| E14000839               | North Dorset                         | 10,255                      | 4,565     | 4,110        | 1,210          | 295           | 75   | 18,010  | 4,640   | 5,840   | 4,845   | 2,680       |
| E14000846               | North East Somerset                  | 9,880                       | 4,240     | 4,205        | 1,145          | 235           | 55   | 17,320  | 4,525   | 5,365   | 4,705   | 2,725       |
| E14000850               | North Somerset                       | 10,925                      | 4,840     | 4,700        | 1,135          | 210           | 35   | 18,700  | 5,005   | 5,955   | 4,945   | 2,800       |
| E14000851               | North Swindon                        | 14,740                      | 6,985     | 5,790        | 1,465          | 390           | 110  | 25,110  | 7,495   | 8,140   | 6,140   | 3,335       |
| E14000860               | North Wiltshire                      | 9,830                       | 4,400     | 4,035        | 1,075          | 265           | 50   | 17,035  | 4,275   | 5,425   | 4,630   | 2,705       |
| E14000879               | Plymouth, Moor View                  | 12,270                      | 5,760     | 4,515        | 1,445          | 390           | 160  | 21,565  | 6,270   | 6,965   | 5,310   | 3,020       |
| E14000880               | Plymouth, Sutton and Devonport       | 11,985                      | 6,290     | 4,020        | 1,230          | 320           | 125  | 19,980  | 6,385   | 6,155   | 4,630   | 2,805       |
| E14000881               | Poole                                | 10,585                      | 5,260     | 3,905        | 1,065          | 275           | 80   | 17,825  | 5,290   | 5,770   | 4,350   | 2,410       |
| E14000912               | Salisbury                            | 10,125                      | 4,715     | 3,945        | 1,155          | 245           | 65   | 17,385  | 4,795   | 5,435   | 4,505   | 2,655       |
| E14000932               | Somerton and Frome                   | 11,570                      | 5,120     | 4,605        | 1,390          | 355           | 100  | 20,450  | 5,090   | 6,560   | 5,660   | 3,145       |
| E14000936               | South Dorset                         | 10,040                      | 4,760     | 3,785        | 1,090          | 305           | 95   | 17,340  | 4,575   | 5,460   | 4,630   | 2,680       |
| E14000938               | South East Cornwall                  | 9,590                       | 4,420     | 3,765        | 1,025          | 295           | 80   | 16,665  | 4,115   | 5,215   | 4,540   | 2,795       |
| E14000947               | South Swindon                        | 13,155                      | 6,440     | 4,795        | 1,390          | 390           | 140  | 22,510  | 6,545   | 7,050   | 5,565   | 3,350       |
| E14000950               | South West Devon                     | 10,480                      | 4,845     | 4,320        | 1,045          | 225           | 40   | 17,745  | 4,530   | 5,580   | 4,825   | 2,805       |
| E14000954               | South West Wiltshire                 | 11,460                      | 5,350     | 4,365        | 1,285          | 345           | 110  | 19,905  | 5,345   | 6,210   | 5,320   | 3,025       |
| E14000961               | St Austell and Newquay               | 12,030                      | 5,780     | 4,520        | 1,315          | 320           | 95   | 20,555  | 5,765   | 6,310   | 5,370   | 3,115       |
| E14000964               | St Ives                              | 9,290                       | 4,440     | 3,505        | 1,010          | 265           | 65   | 15,910  | 4,085   | 4,935   | 4,320   | 2,565       |
| E14000980               | Stroud                               | 11,265                      | 5,110     | 4,545        | 1,240          | 290           | 75   | 19,500  | 4,925   | 6,230   | 5,295   | 3,050       |
| E14000988               | Taunton Deane                        | 12,810                      | 5,910     | 5,125        | 1,330          | 330           | 120  | 22,120  | 6,060   | 7,040   | 5,730   | 3,290       |
| E14000990               | Tewkesbury                           | 11,195                      | 5,150     | 4,525        | 1,170          | 280           | 75   | 19,230  | 5,425   | 6,075   | 4,980   | 2,750       |
| E14000991               | The Cotswolds                        | 9,500                       | 4,265     | 3,830        | 1,110          | 235           | 65   | 16,530  | 3,820   | 5,190   | 4,800   | 2,720       |
| E14000994               | Thornbury and Yate                   | 9,450                       | 4,080     | 4,000        | 1,080          | 225           | 65   | 16,560  | 4,085   | 5,105   | 4,595   | 2,780       |
| E14000996               | Tiverton and Honiton                 | 10,630                      | 4,755     | 4,205        | 1,285          | 295           | 95   | 18,700  | 4,905   | 5,800   | 5,085   | 2,910       |
| E14000999               | Torbay                               | 11,660                      | 5,840     | 4,170        | 1,220          | 325           | 110  | 19,715  | 5,575   | 6,090   | 5,015   | 3,035       |
| E14001000               | Torridge and West Devon              | 10,370                      | 4,665     | 4,070        | 1,235          | 305           | 95   | 18,265  | 4,655   | 5,660   | 4,980   | 2,965       |
| E14001001               | Totnes                               | 8,730                       | 4,100     | 3,265        | 1,015          | 260           | 95   | 15,215  | 3,560   | 4,780   | 4,230   | 2,645       |
| E14001003               | Truro and Falmouth                   | 9,665                       | 4,640     | 3,685        | 1,040          | 230           | 70   | 16,435  | 4,430   | 4,965   | 4,410   | 2,630       |
| E14001026               | Wells                                | 11,305                      | 5,145     | 4,490        | 1,295          | 305           | 75   | 19,615  | 4,825   | 6,120   | 5,455   | 3,215       |
| E14001031               | West Dorset                          | 9,475                       | 4,240     | 3,750        | 1,145          | 275           | 65   | 16,620  | 3,925   | 5,135   | 4,795   | 2,765       |
| E14001038               | Weston-Super-Mare                    | 12,925                      | 6,145     | 4,860        | 1,445          | 340           | 140  | 22,305  | 6,255   | 7,085   | 5,735   | 3,230       |
| E14001060               | Yeovil                               | 12,630                      | 5,760     | 4,950        | 1,435          | 360           | 120  | 22,075  | 6,245   | 7,015   | 5,715   | 3,105       |
| W92000004               | <b>WALES</b>                         | 363,525                     | 175,615   | 133,300      | 40,490         | 10,475        | 3,645  | 625,345 | 169,655 | 196,960 | 162,290 | 96,440      |
| W07000049               | Aberavon                             | 8,240                       | 4,160     | 2,880        | 890            | 220           | 85   | 13,945  | 3,870   | 4,400   | 3,525   | 2,150       |
| W07000058               | Aberconwy                            | 6,100                       | 2,980     | 2,220        | 660            | 190           | 50   | 10,420  | 2,710   | 3,145   | 2,790   | 1,770       |
| W07000043               | Alyn and Deeside                     | 10,390                      | 5,065     | 3,905        | 1,095          | 235           | 90   | 17,590  | 4,700   | 5,580   | 4,530   | 2,780       |
| W07000057               | Arfon                                | 6,740                       | 3,060     | 2,510        | 900            | 210           | 65   | 11,960  | 3,285   | 3,815   | 3,160   | 1,700       |
| W07000072               | Blaenau Gwent                        | 8,780                       | 4,685     | 2,985        | 805            | 215           | 85   | 14,410  | 3,885   | 4,425   | 3,765   | 2,335       |
| W07000068               | Brecon and Radnorshire               | 7,095                       | 3,285     | 2,695        | 885            | 195           | 35   | 12,290  | 3,015   | 3,785   | 3,425   | 2,065       |
| W07000073               | Bridgend                             | 9,790                       | 4,870     | 3,665        | 955            | 230           | 65   | 16,350  | 4,450   | 4,995   | 4,260   | 2,645       |
| W07000076               | Caerphilly                           | 11,555                      | 5,685     | 4,250        | 1,225          | 300           | 95   | 19,570  | 5,355   | 6,175   | 4,990   | 3,045       |
| W07000050               | Cardiff Central                      | 7,470                       | 3,525     | 2,575        | 925            | 310           | 135  | 13,420  | 4,055   | 4,265   | 3,285   | 1,815       |
| W07000051               | Cardiff North                        | 9,930                       | 4,825     | 3,800        | 1,015          | 225           | 65   | 16,720  | 4,645   | 5,325   | 4,155   | 2,595       |
| W07000080               | Cardiff South and Penarth            | 13,805                      | 6,510     | 4,675        | 1,715          | 590           | 315  | 25,130  | 7,650   | 8,045   | 6,080   | 3,350       |
| W07000079               | Cardiff West                         | 11,765                      | 5,565     | 4,215        | 1,375          | 435           | 180  | 20,845  | 6,210   | 6,695   | 5,060   | 2,880       |
| W07000067               | Cardiff West and Dinefwr             | 7,760                       | 3,600     | 2,940        | 905            | 250           | 60   | 13,540  | 3,360   | 4,285   | 3,670   | 2,225       |
| W07000066               | Cardiff West and South Pembrokeshire | 8,235                       | 3,780     | 3,085        | 1,040          | 250           | 80   | 14,495  | 3,655   | 4,605   | 3,915   | 2,315       |
| W07000064               | Ceredigion                           | 6,950                       | 3,210     | 2,570        | 900            | 205           | 65   | 12,225  | 3,175   | 3,795   | 3,335   | 1,920       |
| W07000062               | Clwyd South                          | 9,130                       | 4,450     | 3,370        | 980            | 250           | 85   | 15,575  | 4,435   | 4,990   | 3,935   | 2,215       |
| W07000059               | Clwyd Valley                         | 8,120                       | 3,765     | 3,035        | 945            | 285           | 95   | 14,310  | 3,680   | 4,415   | 3,835   | 2,385       |
| W07000070               | Cynon Valley                         | 9,320                       | 4,695     | 3,325        | 1,005          | 230           | 65   | 15,620  | 4,230   | 4,890   | 4,010   | 2,490       |
| W07000042               | Delyn                                | 8,280                       | 3,835     | 3,205        | 960            | 200           | 80   | 14,350  | 3,665   | 4,495   | 3,880   | 2,315       |
| W07000061               | Dwyfor Meirionnydd                   | 6,015                       | 2,640     | 2,215        | 835            | 235           | 85   | 10,975  | 2,900   | 3,405   | 2,920   | 1,750       |
| W07000046               | Gower                                | 8,920                       | 4,190     | 3,495        | 965            | 220           | 55   | 15,225  | 3,815   | 4,885   | 4,105   | 2,425       |
| W07000077               | Islwyn                               | 9,510                       | 4,735     | 3,520        | 945            | 245           | 70   | 15,950  | 4,140   | 5,090   | 4,180   | 2,540       |
| W07000045               | Llanelli                             | 10,075                      | 4,890     | 3,670        | 1,115          | 285           | 115  | 17,340  | 4,750   | 5,535   | 4,415   | 2,645       |
| W07000071               | Merthyr Tydfil and Rhymney           | 10,035                      | 5,245     | 3,485        | 960            | 250           | 90   | 16,595  | 4,545   | 5,200   | 4,230   | 2,615       |
| W07000054               | Monmouth                             | 8,555                       | 4,075     | 3,370        | 850            | 200           | 60   | 14,500  | 3,515   | 4,415   | 4,010   | 2,560       |
| W07000063               | Montgomeryshire                      | 7,020                       | 3,100     | 2,745        | 880            | 200           | 95   | 12,535  | 2,990   | 4,035   | 3,495   | 2,020       |
| W07000069               | Neath                                | 8,860                       | 4,420     | 3,330        | 855            | 195           | 55   | 14,720  | 3,780   | 4,630   | 3,930   | 2,380       |
| W07000055               | Newport East                         | 10,340                      | 4,870     | 3,715        | 1,255          | 365           | 130  | 18,215  | 5,050   | 5,655   | 4,710   | 2,800       |
| W07000056               | Newport West                         | 10,880                      | 5,230     | 4,060        | 1,185          | 305           | 105  | 18,685  | 5,095   | 5,945   | 4,840   | 2,805       |
| W07000074               | Ogmore                               | 9,865                       | 4,965     | 3,520        | 1,010          | 290           | 80   | 16,620  | 4,615   | 5,310   | 4,330   | 2,365       |
| W07000075               | Pontypridd                           | 9,865                       | 4,880     | 3,730        | 990            | 195           | 65   | 16,450  | 4,560   | 5,415   | 4,090   | 2,380       |
| W07000065               | Preseli Pembrokeshire                | 8,715                       | 4,050     | 3,185        | 1,105          | 295           | 80   | 15,335  | 4,080   | 4,795   | 4,085   | 2,375       |
| W07000052               | Rhondda                              | 9,035                       | 4,485     | 3,250        | 980            | 255           | 65   | 15,310  | 4,260   | 4,760   | 3,875   | 2,415       |
| W07000048               | Swansea East                         | 10,765                      | 5,270     | 3,820        | 1,205          | 335           | 130  | 18,590  | 5,295   | 5,965   | 4,705   | 2,625       |
| W07000047               | Swansea West                         | 7,515                       | 3,700     | 2,735        | 820            | 195           | 65   | 12,760  | 3,455   | 3,955   | 3,295   | 2,055       |
| W07000053               | Torfaen                              | 10,630                      | 5,310     | 3,805        | 1,125          | 295           | 95   | 17,990  | 4,950   | 5,660   | 4,560   | 2,815       |
| W07000060               | Vale of Clwyd                        | 8,890                       | 4,150     | 3,240        | 1,085          | 290           | 125  | 15,745  | 4,170   | 4,835   | 4,235   | 2,510       |
| W07000078               | Vale of Glamorgan                    | 11,985                      | 5,760     | 4,435        | 1,360          | 335           | 95   | 20,550  | 5,565   | 6,365   | 5,380   | 3,245       |
| W07000044               | Wrexham                              | 8,735                       | 4,370     | 3,210        | 850            | 225           | 85   | 14,705  | 4,185   | 4,700   | 3,760   | 2,060       |
| W07000041               | Ynys Môn                             | 7,865                       | 3,725     | 2,860        | 940            | 245           | 95   | 13,765  | 3,905   | 4,280   | 3,530   | 2,050       |
| S92000003               | <b>SCOTLAND</b>                      | 587,115                     | 303,035   | 210,065      | 57,410         | 12,945        | 3,655  | 966,865 | 267,880 | 314,275 | 259,510 | 125,195     |
| S14000001               | Aberdeen North                       | 9,665                       | 5,495     | 3,180        |                |               |  |         |         |         |         |             |

Table 6: Families receiving Child Benefit in each Westminster Parliamentary Constituency, August 2013

| Area Codes <sup>1</sup> | Area names                                  | Number of families, by size |           |              |                |               | Number of children in these families, by age |         |         |         |         |             |
|-------------------------|---|-----------------------------|-----------|--------------|----------------|---------------|--|---------|---------|---------|---------|-------------|
|                         |   | Total                       | One child | Two children | Three children | Four children | Five or more children                        | Total   | Under 5 | 5-10    | 11-15   | 16 and over |
| S14000011               | Coatbridge, Chryston and Bellshill          | 12,410                      | 6,550     | 4,370        | 1,225          | 210           | 55   | 20,100  | 5,490   | 6,850   | 5,415   | 2,545       |
| S14000012               | Cumbernauld, Kilsyth and Kirkintilloch East | 10,625                      | 5,420     | 3,790        | 1,090          | 250           | 75   | 17,665  | 4,490   | 5,745   | 4,955   | 2,470       |
| S14000013               | Dumfries and Galloway                       | 10,250                      | 4,935     | 3,880        | 1,125          | 245           | 65   | 17,375  | 4,535   | 5,730   | 4,745   | 2,370       |
| S14000014               | Dumfriesshire, Clydesdale and Tweeddale     | 9,120                       | 4,295     | 3,535        | 1,015          | 215           | 60   | 15,590  | 3,825   | 5,145   | 4,350   | 2,275       |
| S14000015               | Dundee East                                 | 10,565                      | 5,400     | 3,820        | 1,035          | 255           | 55   | 17,470  | 4,755   | 5,770   | 4,705   | 2,240       |
| S14000016               | Dundee West                                 | 9,070                       | 5,065     | 2,930        | 770            | 240           | 70   | 14,555  | 4,375   | 4,640   | 3,640   | 1,900       |
| S14000017               | Dunfermline and West Fife                   | 11,970                      | 6,020     | 4,380        | 1,235          | 260           | 80   | 19,935  | 5,685   | 6,710   | 5,140   | 2,400       |
| S14000018               | East Dunbartonshire                         | 8,340                       | 4,080     | 3,250        | 850            | 130           | 25   | 13,790  | 3,175   | 4,435   | 4,065   | 2,120       |
| S14000019               | East Kilbride, Strathaven and Lesmahagow    | 11,860                      | 6,045     | 4,375        | 1,145          | 220           | 75   | 19,525  | 4,925   | 6,335   | 5,495   | 2,770       |
| S14000020               | East Lothian                                | 11,750                      | 5,715     | 4,555        | 1,165          | 265           | 55   | 19,660  | 5,385   | 6,530   | 5,240   | 2,505       |
| S14000021               | East Renfrewshire                           | 10,220                      | 4,725     | 4,070        | 1,115          | 250           | 55   | 17,540  | 4,200   | 5,750   | 5,100   | 2,490       |
| S14000022               | Edinburgh East                              | 8,435                       | 4,750     | 2,805        | 685            | 150           | 45   | 13,250  | 4,330   | 4,100   | 3,285   | 1,535       |
| S14000023               | Edinburgh North and Leith                   | 9,370                       | 5,550     | 2,960        | 670            | 150           | 40   | 14,280  | 5,265   | 4,410   | 3,180   | 1,425       |
| S14000024               | Edinburgh South                             | 7,760                       | 3,865     | 2,870        | 825            | 160           | 40   | 12,935  | 3,700   | 4,200   | 3,365   | 1,665       |
| S14000025               | Edinburgh South West                        | 9,350                       | 4,980     | 3,280        | 855            | 175           | 60   | 15,135  | 4,735   | 4,855   | 3,775   | 1,775       |
| S14000026               | Edinburgh West                              | 9,835                       | 5,040     | 3,700        | 910            | 150           | 35   | 15,955  | 4,630   | 5,160   | 4,080   | 2,085       |
| S14000027               | Na h-Eileanan an Iar                        | 2,755                       | 1,315     | 995          | 330            | 85            | 25   | 4,785   | 1,170   | 1,575   | 1,345   | 695         |
| S14000028               | Falkirk                                     | 13,150                      | 6,910     | 4,720        | 1,190          | 260           | 75   | 21,335  | 5,980   | 7,195   | 5,585   | 2,575       |
| S14000029               | Glasgow Central                             | 7,750                       | 4,135     | 2,290        | 905            | 290           | 130  | 13,295  | 4,495   | 4,240   | 3,100   | 1,460       |
| S14000030               | Glasgow East                                | 11,515                      | 6,570     | 3,670        | 975            | 215           | 85   | 18,150  | 5,145   | 5,725   | 4,855   | 2,420       |
| S14000031               | Glasgow North                               | 5,905                       | 3,370     | 1,885        | 500            | 120           | 30   | 9,275   | 3,050   | 2,875   | 2,225   | 1,125       |
| S14000032               | Glasgow North East                          | 10,220                      | 5,890     | 3,125        | 880            | 240           | 85   | 16,200  | 4,830   | 5,150   | 4,140   | 2,080       |
| S14000033               | Glasgow North West                          | 9,770                       | 5,325     | 3,190        | 950            | 245           | 60   | 15,860  | 4,605   | 5,080   | 4,130   | 2,050       |
| S14000034               | Glasgow South                               | 9,775                       | 5,295     | 3,165        | 965            | 265           | 85   | 16,025  | 4,915   | 5,025   | 4,050   | 2,035       |
| S14000035               | Glasgow South West                          | 11,310                      | 6,065     | 3,675        | 1,165          | 310           | 100  | 18,690  | 5,345   | 6,060   | 4,915   | 2,365       |
| S14000036               | Glenrothes                                  | 11,545                      | 5,860     | 4,045        | 1,225          | 300           | 120  | 19,460  | 5,405   | 6,285   | 5,190   | 2,580       |
| S14000037               | Gordon                                      | 10,000                      | 4,875     | 3,980        | 925            | 180           | 40   | 16,545  | 4,610   | 5,435   | 4,510   | 1,985       |
| S14000038               | Inverclyde                                  | 9,440                       | 5,185     | 3,290        | 835            | 160           | 45   | 14,985  | 3,815   | 4,895   | 4,055   | 2,225       |
| S14000039               | Inverness, Nairn, Badenoch and Strathspey   | 11,535                      | 5,765     | 4,250        | 1,170          | 280           | 65   | 19,255  | 5,315   | 6,285   | 5,230   | 2,430       |
| S14000040               | Kilmarnock and Loudon                       | 11,510                      | 6,150     | 4,055        | 1,005          | 225           | 75   | 18,585  | 5,145   | 6,000   | 4,940   | 2,500       |
| S14000041               | Kirkcaldy and Cowdenbeath                   | 11,285                      | 5,805     | 3,940        | 1,190          | 290           | 65   | 18,755  | 5,600   | 6,160   | 4,775   | 2,215       |
| S14000042               | Lanark and Hamilton East                    | 11,135                      | 5,840     | 4,015        | 1,010          | 220           | 55   | 18,060  | 4,885   | 5,860   | 5,040   | 2,275       |
| S14000043               | Linlithgow and East Falkirk                 | 13,610                      | 6,975     | 5,025        | 1,285          | 245           | 80   | 22,290  | 6,460   | 7,605   | 6,630   | 2,595       |
| S14000044               | Livingston                                  | 14,305                      | 7,125     | 5,305        | 1,425          | 340           | 115  | 23,980  | 6,290   | 7,925   | 6,590   | 3,175       |
| S14000045               | Midlothian                                  | 10,435                      | 5,270     | 3,850        | 995            | 235           | 85   | 17,365  | 4,935   | 5,640   | 4,710   | 2,075       |
| S14000046               | Moray                                       | 9,910                       | 4,895     | 3,670        | 1,040          | 250           | 60   | 16,660  | 4,520   | 5,290   | 4,645   | 2,210       |
| S14000047               | Motherwell and Wishaw                       | 11,760                      | 6,185     | 4,145        | 1,080          | 275           | 75   | 19,225  | 5,355   | 6,295   | 5,165   | 2,410       |
| S14000048               | North Ayrshire and Arran                    | 10,805                      | 5,595     | 3,770        | 1,090          | 290           | 60   | 17,865  | 4,530   | 5,830   | 5,010   | 2,495       |
| S14000049               | North East Fife                             | 7,090                       | 3,480     | 2,665        | 735            | 175           | 35   | 11,905  | 3,000   | 3,845   | 3,370   | 1,690       |
| S14000050               | Ochil and South Perthshire                  | 11,230                      | 5,530     | 4,165        | 1,200          | 275           | 60   | 18,875  | 4,845   | 6,195   | 5,300   | 2,540       |
| S14000051               | Orkney and Shetland                         | 4,610                       | 2,080     | 1,740        | 620            | 140           | 35   | 8,160   | 2,195   | 2,640   | 2,250   | 1,080       |
| S14000052               | Paisley and Renfrewshire North              | 10,580                      | 5,450     | 3,860        | 1,000          | 215           | 60   | 17,340  | 4,615   | 5,675   | 4,735   | 2,315       |
| S14000053               | Paisley and Renfrewshire South              | 9,815                       | 5,370     | 3,405        | 840            | 150           | 45   | 15,545  | 4,320   | 5,000   | 4,190   | 2,035       |
| S14000054               | Perth and North Perthshire                  | 10,305                      | 5,210     | 3,715        | 1,105          | 225           | 50   | 17,140  | 4,720   | 5,485   | 4,720   | 2,215       |
| S14000055               | Ross, Skye and Lochaber                     | 7,100                       | 3,335     | 2,690        | 820            | 200           | 60   | 12,295  | 3,005   | 3,935   | 3,640   | 1,715       |
| S14000056               | Rutherglen and Hamilton West                | 13,435                      | 7,185     | 4,770        | 1,170          | 230           | 75   | 21,575  | 6,180   | 7,285   | 5,515   | 2,595       |
| S14000057               | Stirling                                    | 9,340                       | 4,565     | 3,580        | 950            | 190           | 55   | 15,630  | 3,915   | 5,130   | 4,470   | 2,120       |
| S14000058               | West Aberdeenshire and Kincardine           | 9,015                       | 4,230     | 3,670        | 895            | 185           | 35   | 15,180  | 3,985   | 5,045   | 4,305   | 1,845       |
| S14000059               | West Dunbartonshire                         | 11,315                      | 6,055     | 3,910        | 1,050          | 240           | 65   | 18,315  | 5,105   | 6,000   | 4,830   | 2,380       |
| N92000002               | <b>NORTHERN IRELAND</b>                     | 239,125                     | 104,975   | 86,725       | 34,670         | 9,785         | 2,970  | 437,440 | 120,260 | 135,770 | 110,790 | 70,620      |
| N06000001               | Belfast East                                | 11,440                      | 5,640     | 4,150        | 1,300          | 260           | 90   | 19,370  | 5,785   | 5,965   | 4,615   | 3,010       |
| N06000002               | Belfast North                               | 14,470                      | 6,970     | 4,905        | 1,845          | 565           | 185  | 25,570  | 7,515   | 7,955   | 6,090   | 4,010       |
| N06000003               | Belfast South                               | 11,005                      | 5,395     | 3,775        | 1,375          | 355           | 105  | 19,055  | 5,735   | 5,765   | 4,565   | 2,995       |
| N06000004               | Belfast West                                | 14,910                      | 7,050     | 5,070        | 2,040          | 560           | 195  | 26,600  | 7,295   | 7,895   | 6,750   | 4,660       |
| N06000005               | East Antrim                                 | 11,285                      | 5,125     | 4,355        | 1,395          | 320           | 90   | 19,780  | 4,865   | 6,245   | 5,275   | 3,395       |
| N06000006               | East Londonderry                            | 12,650                      | 5,485     | 4,640        | 1,850          | 515           | 155  | 23,230  | 5,965   | 7,115   | 6,120   | 4,025       |
| N06000007               | Fermanagh and South Tyrone                  | 13,340                      | 5,500     | 4,645        | 2,225          | 730           | 245  | 25,665  | 7,115   | 7,990   | 6,580   | 3,980       |
| N06000008               | Foyle                                       | 15,005                      | 6,895     | 5,310        | 2,070          | 560           | 165  | 26,870  | 7,170   | 8,010   | 6,970   | 4,720       |
| N06000009               | Lagan Valley                                | 12,990                      | 5,740     | 5,010        | 1,755          | 390           | 95   | 23,090  | 6,605   | 7,285   | 5,700   | 3,495       |
| N06000010               | Mid Ulster                                  | 13,595                      | 5,350     | 4,670        | 2,435          | 870           | 275  | 26,935  | 7,615   | 8,420   | 6,720   | 4,175       |
| N06000011               | Newry and Armagh                            | 15,430                      | 6,315     | 5,265        | 2,700          | 880           | 275  | 29,910  | 8,245   | 9,265   | 7,605   | 4,800       |
| N06000012               | North Antrim                                | 13,745                      | 5,870     | 5,205        | 1,920          | 575           | 170  | 25,265  | 6,675   | 7,990   | 6,575   | 4,025       |
| N06000013               | North Down                                  | 10,575                      | 4,815     | 4,160        | 1,255          | 270           | 75   | 18,375  | 5,050   | 5,860   | 4,600   | 2,865       |
| N06000014               | South Antrim                                | 13,695                      | 5,850     | 5,350        | 1,865          | 490           | 145  | 24,880  | 6,765   | 7,965   | 6,390   | 3,765       |
| N06000015               | South Down                                  | 14,690                      | 5,725     | 5,310        | 2,625          | 785           | 250  | 28,670  | 7,755   | 8,930   | 7,385   | 4,600       |
| N06000016               | Strangford                                  | 11,255                      | 5,045     | 4,300        | 1,475          | 340           | 90   | 19,910  | 5,040   | 6,290   | 5,260   | 3,320       |
| N06000017               | Upper Bann                                  | 16,905                      | 7,325     | 6,370        | 2,440          | 600           | 165  | 30,680  | 8,985   | 9,685   | 7,345   | 4,665       |
| N06000018               | West Tyrone                                 | 12,130                      | 4,880     | 4,240        | 2,095          | 710           | 205  | 23,595  | 6,075   | 7,150   | 6,245   | 4,120       |
|                         | <b>FOREIGN AND NOT KNOWN</b>                | 32,040                      | 17,710    | 10,715       | 2,795          | 640           | 180  | 51,345  | 15,060  | 16,375  | 12,270  | 7,635       |

## Footnotes

<sup>1</sup> Area codes implemented from 1 January 2011; in line with the new GSS Coding and Naming policy.<sup>2</sup> Westminster Parliamentary Constituency codes operative from 6 May 2010.



Table 6a: Families receiving Child Benefit in each Scottish parliamentary constituency, August 2011<sup>1</sup>

| Area Codes <sup>1</sup> | Area names                                 | Number of families, by size |                |                |                |               |                       | Number of children in these families, by age |                |                |                |                |
|-------------------------|--|-----------------------------|----------------|----------------|----------------|---------------|-----------------------|--|----------------|----------------|----------------|----------------|
|                         |  | Total                       | One child      | Two children   | Three children | Four children | Five or more children | Total  | Under 5        | 5-10           | 11-15          | 16 and over    |
| <b>S1500001</b>         | <b>SCOTLAND</b>                            | <b>587,115</b>              | <b>303,035</b> | <b>210,065</b> | <b>57,410</b>  | <b>12,945</b> | <b>3,655</b>          | <b>966,865</b>                               | <b>267,880</b> | <b>314,275</b> | <b>259,510</b> | <b>125,195</b> |
| <b>S17000009</b>        | <b>CENTRAL SCOTLAND</b>                    | 81,005                      | 42,350         | 28,785         | 7,710          | 1,680         | 485                   | 132,350                                      | 35,860         | 43,955         | 35,685         | 16,855         |
| S16000079               | Airdrie and Shotts                         | 9,025                       | 4,700          | 3,160          | 880            | 215           | 70                    | 14,900                                       | 4,025          | 4,955          | 4,040          | 1,880          |
| S16000091               | Coatbridge and Chryston                    | 9,145                       | 4,780          | 3,240          | 920            | 165           | 40                    | 14,890                                       | 4,170          | 4,910          | 3,960          | 1,850          |
| S16000093               | Cumbernauld and Kilsyth                    | 7,965                       | 4,100          | 2,785          | 840            | 185           | 50                    | 13,220                                       | 3,255          | 4,350          | 3,740          | 1,875          |
| S16000101               | East Kilbride                              | 8,695                       | 4,520          | 3,160          | 815            | 150           | 50                    | 14,165                                       | 3,610          | 4,590          | 3,900          | 2,065          |
| S16000112               | Falkirk East                               | 9,250                       | 4,845          | 3,350          | 820            | 185           | 55                    | 15,025                                       | 4,140          | 5,105          | 3,950          | 1,835          |
| S16000113               | Falkirk West                               | 9,245                       | 4,850          | 3,290          | 865            | 185           | 55                    | 15,060                                       | 4,305          | 5,080          | 3,920          | 1,760          |
| S16000124               | Hamilton, Larkhall and Stonehouse          | 9,295                       | 4,840          | 3,375          | 840            | 195           | 50                    | 15,145                                       | 4,205          | 5,050          | 4,085          | 1,800          |
| S16000133               | Motherwell and Wishaw                      | 9,260                       | 4,900          | 3,265          | 835            | 200           | 55                    | 15,060                                       | 4,255          | 4,925          | 4,010          | 1,875          |
| S16000146               | Uddingston and Bellshill                   | 9,115                       | 4,810          | 3,160          | 895            | 200           | 55                    | 14,885                                       | 3,890          | 4,995          | 4,085          | 1,915          |
| <b>S17000010</b>        | <b>GLASGOW</b>                             | <b>75,395</b>               | <b>41,570</b>  | <b>24,240</b>  | <b>7,140</b>   | <b>1,825</b>  | <b>620</b>            | <b>122,150</b>                               | <b>36,430</b>  | <b>39,060</b>  | <b>31,275</b>  | <b>15,380</b>  |
| S16000115               | Glasgow Anniesland                         | 8,935                       | 4,800          | 2,955          | 890            | 230           | 60                    | 14,900                                       | 4,185          | 4,755          | 3,825          | 1,880          |
| S16000116               | Glasgow Cathcart                           | 8,495                       | 4,650          | 2,760          | 825            | 200           | 60                    | 13,765                                       | 4,180          | 4,340          | 3,500          | 1,745          |
| S16000117               | Glasgow Kelvin                             | 4,565                       | 2,690          | 1,365          | 395            | 90            | 30                    | 7,110  | 2,585          | 2,105          | 1,580          | 840            |
| S16000118               | Glasgow Maryhill and Springburn            | 8,505                       | 4,905          | 2,635          | 725            | 185           | 55                    | 13,380                                       | 4,005          | 4,255          | 3,395          | 1,725          |
| S16000119               | Glasgow Pollack                            | 10,585                      | 5,645          | 3,495          | 1,075          | 285           | 85                    | 17,465                                       | 4,945          | 5,670          | 4,615          | 2,235          |
| S16000120               | Glasgow Provan                             | 9,385                       | 5,250          | 3,005          | 840            | 215           | 80                    | 15,070                                       | 4,445          | 4,805          | 3,890          | 1,935          |
| S16000121               | Glasgow Shettleston                        | 8,300                       | 4,915          | 2,570          | 630            | 135           | 55                    | 12,760                                       | 3,725          | 3,935          | 3,405          | 1,695          |
| S16000122               | Glasgow Southside                          | 6,985                       | 3,520          | 2,090          | 905            | 325           | 145                   | 12,490                                       | 4,000          | 4,050          | 3,020          | 1,420          |
| S16000141               | Rutherglen                                 | 9,645                       | 5,200          | 3,370          | 855            | 165           | 55                    | 15,475                                       | 4,360          | 5,150          | 4,040          | 1,925          |
| <b>S17000011</b>        | <b>HIGHLANDS AND ISLANDS</b>               | <b>46,530</b>               | <b>22,505</b>  | <b>17,285</b>  | <b>5,190</b>   | <b>1,200</b>  | <b>345</b>            | <b>79,320</b>                                | <b>20,670</b>  | <b>25,520</b>  | <b>22,430</b>  | <b>10,700</b>  |
| S16000083               | Argyll and Bute                            | 6,225                       | 3,040          | 2,310          | 700            | 130           | 45                    | 10,520                                       | 2,630          | 3,285          | 3,075          | 1,530          |
| S16000086               | Caithness, Sutherland and Ross             | 7,230                       | 3,455          | 2,650          | 840            | 205           | 75                    | 12,530                                       | 3,240          | 3,995          | 3,630          | 1,665          |
| S16000110               | Na h-Eileanan an Iar                       | 2,720                       | 1,295          | 985            | 330            | 85            | 25                    | 4,730  | 1,145          | 1,560          | 1,340          | 690            |
| S16000125               | Inverness and Nairn                        | 9,845                       | 4,950          | 3,615          | 990            | 240           | 60                    | 16,405                                       | 4,610          | 5,370          | 4,385          | 2,045          |
| S16000132               | Moray                                      | 8,335                       | 4,135          | 3,100          | 865            | 190           | 50                    | 13,935                                       | 3,800          | 4,415          | 3,875          | 1,840          |
| S16000135               | Orkney Islands                             | 2,045                       | 930            | 775            | 260            | 60            | 20                    | 3,610  | 905            | 1,175          | 995            | 540            |
| S16000142               | Shetland Islands                           | 2,450                       | 1,090          | 925            | 345            | 75            | 15                    | 4,365  | 1,200          | 1,410          | 1,220          | 530            |
| S16000143               | Skye, Lochaber and Badenoch                | 7,675                       | 3,610          | 2,925          | 860            | 220           | 55                    | 13,230                                       | 3,140          | 4,310          | 3,915          | 1,865          |
| <b>S17000012</b>        | <b>LOTHIANS</b>                            | <b>76,075</b>               | <b>39,975</b>  | <b>27,260</b>  | <b>6,975</b>   | <b>1,425</b>  | <b>435</b>            | <b>123,485</b>                               | <b>36,795</b>  | <b>39,960</b>  | <b>31,645</b>  | <b>15,085</b>  |
| S16000080               | Almond Valley                              | 10,925                      | 5,400          | 4,075          | 1,095          | 260           | 95                    | 18,400                                       | 4,665          | 6,045          | 5,175          | 2,510          |
| S16000104               | Edinburgh Central                          | 4,050                       | 2,430          | 1,280          | 290            | 45            | 15                    | 6,100  | 2,110          | 1,850          | 1,415          | 720            |
| S16000105               | Edinburgh Eastern                          | 9,225                       | 4,960          | 3,140          | 860            | 205           | 60                    | 14,975                                       | 4,640          | 4,690          | 3,850          | 1,800          |
| S16000106               | Edinburgh Northern and Leith               | 8,560                       | 5,105          | 2,670          | 605            | 140           | 40                    | 13,025                                       | 4,880          | 4,010          | 2,870          | 1,265          |
| S16000107               | Edinburgh Pentlands                        | 8,400                       | 4,240          | 3,080          | 850            | 180           | 60                    | 13,965                                       | 4,045          | 4,530          | 3,670          | 1,725          |
| S16000108               | Edinburgh Southern                         | 5,650                       | 2,960          | 2,040          | 555            | 80            | 15                    | 9,100  | 2,795          | 2,975          | 2,220          | 1,115          |
| S16000109               | Edinburgh Western                          | 8,505                       | 4,260          | 3,315          | 765            | 130           | 35                    | 13,880                                       | 3,915          | 4,555          | 3,585          | 1,825          |
| S16000128               | Linlithgow                                 | 11,370                      | 5,760          | 4,240          | 1,100          | 210           | 60                    | 18,700                                       | 5,425          | 6,365          | 4,690          | 2,215          |
| S16000130               | Midlothian North and Musselburgh           | 9,385                       | 4,860          | 3,240          | 865            | 180           | 60                    | 15,345                                       | 4,320          | 4,945          | 4,170          | 1,910          |
| <b>S17000013</b>        | <b>MID SCOTLAND AND FIFE</b>               | <b>72,280</b>               | <b>36,225</b>  | <b>26,310</b>  | <b>7,595</b>   | <b>1,695</b>  | <b>455</b>            | <b>120,865</b>                               | <b>32,795</b>  | <b>39,530</b>  | <b>32,820</b>  | <b>15,720</b>  |
| S16000088               | Clackmannanshire and Dunblane              | 7,550                       | 3,760          | 2,765          | 810            | 170           | 40                    | 12,625                                       | 3,330          | 4,170          | 3,460          | 1,660          |
| S16000092               | Cowdenbeath                                | 8,770                       | 4,480          | 3,045          | 965            | 200           | 75                    | 14,665                                       | 4,240          | 4,790          | 3,860          | 1,770          |
| S16000100               | Dunfermline                                | 8,680                       | 4,330          | 3,265          | 875            | 175           | 40                    | 14,400                                       | 4,045          | 4,925          | 3,700          | 1,730          |
| S16000127               | Kirkcaldy                                  | 9,450                       | 4,890          | 3,255          | 960            | 270           | 70                    | 15,755                                       | 4,765          | 5,140          | 3,960          | 1,885          |
| S16000129               | Mid Fife and Glenrothes                    | 8,365                       | 4,240          | 2,970          | 880            | 200           | 75                    | 14,025                                       | 3,730          | 4,520          | 3,800          | 1,970          |
| S16000134               | North East Fife                            | 6,390                       | 3,095          | 2,415          | 685            | 165           | 35                    | 10,805                                       | 2,725          | 3,495          | 3,075          | 1,515          |
| S16000137               | Perthshire North                           | 6,835                       | 3,355          | 2,540          | 735            | 165           | 40                    | 11,520                                       | 3,050          | 3,730          | 3,220          | 1,520          |
| S16000138               | Perthshire South and Kinross-shire         | 8,390                       | 4,130          | 3,130          | 920            | 175           | 30                    | 14,025                                       | 3,565          | 4,510          | 4,010          | 1,940          |
| S16000144               | Stirling                                   | 7,850                       | 3,940          | 2,920          | 770            | 170           | 50                    | 13,050                                       | 3,345          | 4,250          | 3,725          | 1,730          |
| <b>S17000014</b>        | <b>NORTH EAST SCOTLAND</b>                 | <b>75,325</b>               | <b>38,935</b>  | <b>27,290</b>  | <b>7,005</b>   | <b>1,685</b>  | <b>405</b>            | <b>123,460</b>                               | <b>34,980</b>  | <b>40,265</b>  | <b>33,065</b>  | <b>15,150</b>  |
| S16000074               | Aberdeen Central                           | 5,215                       | 3,175          | 1,605          | 350            | 80            | 10                    | 7,790  | 2,910          | 2,495          | 1,665          | 720            |
| S16000075               | Aberdeen Donside                           | 8,520                       | 4,620          | 3,025          | 695            | 145           | 40                    | 13,530                                       | 3,940          | 4,500          | 3,580          | 1,505          |
| S16000076               | Aberdeen South and North Kincardine        | 6,970                       | 3,760          | 2,475          | 600            | 115           | 25                    | 11,090                                       | 3,170          | 3,610          | 2,950          | 1,355          |
| S16000077               | Aberdeenshire East                         | 7,790                       | 3,720          | 3,100          | 770            | 165           | 40                    | 13,085                                       | 3,580          | 4,250          | 3,640          | 1,610          |
| S16000078               | Aberdeenshire West                         | 7,255                       | 3,190          | 3,080          | 785            | 160           | 40                    | 12,570                                       | 3,295          | 4,200          | 3,575          | 1,505          |
| S16000081               | Angus North and Mearns                     | 7,270                       | 3,535          | 2,725          | 780            | 185           | 40                    | 12,290                                       | 3,225          | 4,090          | 3,360          | 1,610          |
| S16000082               | Angus South                                | 7,950                       | 3,925          | 3,000          | 800            | 190           | 40                    | 13,305                                       | 3,315          | 4,305          | 3,860          | 1,830          |
| S16000085               | Banffshire and Buchan Coast                | 8,075                       | 4,105          | 2,905          | 790            | 220           | 55                    | 13,460                                       | 3,760          | 4,325          | 3,700          | 1,675          |
| S16000098               | Dundee City East                           | 8,320                       | 4,570          | 2,730          | 750            | 210           | 60                    | 13,445                                       | 3,935          | 4,305          | 3,515          | 1,695          |
| S16000099               | Dundee City West                           | 7,955                       | 4,340          | 2,650          | 690            | 215           | 60                    | 12,890                                       | 3,850          | 4,185          | 3,215          | 1,640          |
| <b>S17000015</b>        | <b>SOUTH OF SCOTLAND</b>                   | <b>74,465</b>               | <b>36,960</b>  | <b>27,940</b>  | <b>7,545</b>   | <b>1,580</b>  | <b>440</b>            | <b>124,160</b>                               | <b>32,270</b>  | <b>40,410</b>  | <b>34,325</b>  | <b>17,155</b>  |
| S16000084               | Ayr  | 7,720                       | 4,025          | 2,805          | 715            | 140           | 35                    | 12,530                                       | 3,280          | 4,015          | 3,465          | 1,765          |
| S16000087               | Carrick, Cumnock and Doon Valley           | 8,950                       | 4,730          | 3,130          | 845            | 185           | 60                    | 14,595                                       | 3,770          | 4,555          | 4,130          | 2,135          |
| S16000090               | Clydesdale                                 | 8,025                       | 3,990          | 3,020          | 810            | 160           | 45                    | 13,330                                       | 3,380          | 4,295          | 3,865          | 1,790          |
| S16000097               | Dumfriesshire                              | 8,110                       | 3,965          | 3,080          | 835            | 180           | 50                    | 13,615                                       | 3,470          | 4,420          | 3,730          | 2,000          |
| S16000102               | East Lothian                               | 8,665                       | 4,075          | 3,450          | 905            | 200           | 40                    | 14,695                                       | 3,875          | 4,960          | 3,975          | 1,885          |
| S16000111               | Ettrick, Roxburgh and Berwickshire         | 7,060                       | 3,335          | 2,710          | 830            | 140           | 45                    | 12,040                                       | 3,010          | 3,895          | 3,375          | 1,760          |
| S16000114               | Galloway and West Dumfries                 | 7,685                       | 3,625          | 2,925          | 875            | 200           | 55                    | 13,195                                       | 3,395          | 4,360          | 3,630          | 1,810          |
| S16000126               | Kilmarnock and Irvine Valley               | 9,730                       | 5,150          | 3,475          | 855            | 195           | 60                    | 15,745                                       | 4,315          | 5,135          | 4,195          | 2,100          |
| S16000131               | Midlothian South, Tweeddale and Lauderdale | 8,520                       | 4,065          | 3,340          | 880            | 180           | 60                    | 14,415                                       | 3,770          | 4,775          | 3,960          | 1,910          |
| <b>S17000016</b>        | <b>WEST OF SCOTLAND</b>                    | <b>80,730</b>               | <b>41,705</b>  | <b>29,215</b>  | <b>7,700</b>   | <b>1,685</b>  | <b>425</b>            | <b>132,245</b>                               | <b>34,210</b>  | <b>42,860</b>  | <b>36,645</b>  | <b>18,530</b>  |
| S16000089               | Clydebank and Milngavie                    | 8,305                       | 4,255          | 3,040          | 825            | 150           | 40                    | 13,610                                       | 3,480          | 4,405          | 3,795          | 1,930          |
| S16000094               | Cunninghame North                          | 7,420                       | 3,880          | 2,575          | 745            | 180           | 35                    | 12,180                                       | 3,060          | 3,945          | 3,435          | 1,740          |
| S16000095               | Cunninghame South                          | 8,690                       | 4,590          | 3,020          | 790            | 230           | 65                    | 14,250                                       | 3,860          | 4,600          | 3,795          | 1,995          |
| S16000096               | Dumbarton                                  | 8,180                       | 4,205          | 2,965          | 765            | 195           | 45                    | 13,460                                       | 3,650          | 4,345          | 3,655          | 1,815          |
| S16000103               | Eastwood                                   | 7,245                       | 3,180          | 2,980          | 855            | 185           | 40                    | 12,685                                       | 2,980          | 4,200          | 3,740          | 1,765          |
| S16000123               | Greenock and Inverclyde                    | 8,905                       | 4,945          | 3,005          | 765            | 150           | 40                    | 14,070                                       | 3,600          | 4,565          | 3,815          | 2,090          |
| S16000136               | Paisley                                    | 8,385                       | 4,690          | 2,815          | 695            | 135           | 45                    | 13,  |                |                |                |                |

Table 7: Number of children at 31st August 2013 for whom Child Benefit is received in each local authority by their single year of age

| Area Codes <sup>1</sup> | Area names                                | Age of child |         |         |         |         |         |         |         |         |         |         |         |         |         |         |         |         |         |         |         |         |
|-------------------------|---|--------------|---------|---------|---------|---------|---------|---------|---------|---------|---------|---------|---------|---------|---------|---------|---------|---------|---------|---------|---------|---------|
|                         |   | Total        | 0       | 1       | 2       | 3       | 4       | 5       | 6       | 7       | 8       | 9       | 10      | 11      | 12      | 13      | 14      | 15      | 16      | 17      | 18      | 19      |
| K02000001               | UNITED KINGDOM                            | 13,107,460   | 691,390 | 746,025 | 757,490 | 749,460 | 741,865 | 746,685 | 722,505 | 700,920 | 691,350 | 675,870 | 660,605 | 640,500 | 651,475 | 662,055 | 684,795 | 695,230 | 712,345 | 575,200 | 487,365 | 114,320 |
| K03000001               | GREAT BRITAIN                             | 12,618,675   | 666,270 | 718,790 | 729,610 | 721,935 | 714,305 | 719,105 | 696,070 | 675,820 | 666,455 | 651,675 | 636,675 | 616,930 | 627,405 | 637,895 | 659,375 | 669,390 | 685,470 | 552,040 | 466,235 | 107,230 |
| K04000001               | ENGLAND AND WALES                         | 11,651,810   | 616,555 | 665,260 | 674,900 | 667,380 | 658,930 | 663,580 | 642,230 | 623,630 | 614,490 | 600,835 | 586,755 | 567,940 | 576,720 | 586,485 | 605,680 | 614,655 | 629,345 | 510,340 | 443,270 | 102,825 |
| E92000001               | ENGLAND                                   | 11,026,465   | 584,475 | 631,175 | 639,950 | 632,925 | 624,850 | 628,700 | 608,650 | 590,755 | 581,815 | 569,190 | 555,450 | 537,275 | 545,040 | 554,380 | 572,280 | 580,215 | 593,555 | 481,205 | 418,310 | 96,265  |
| E12000001               | NORTH EAST                                | 525,215      | 27,605  | 29,390  | 29,805  | 29,580  | 29,200  | 29,430  | 28,450  | 28,200  | 27,600  | 26,945  | 26,340  | 25,415  | 25,975  | 26,550  | 27,700  | 28,320  | 29,325  | 24,065  | 20,475  | 5,030   |
| E06000047               | County Durham UA <sup>2</sup>             | 101,515      | 5,315   | 5,540   | 5,735   | 5,675   | 5,445   | 5,650   | 5,475   | 5,400   | 5,390   | 5,250   | 5,060   | 4,940   | 4,995   | 5,200   | 5,430   | 5,620   | 5,800   | 4,755   | 3,945   | 895     |
| E06000005               | Darlington UA                             | 22,535       | 1,205   | 1,295   | 1,285   | 1,315   | 1,300   | 1,255   | 1,210   | 1,245   | 1,215   | 1,185   | 1,180   | 1,090   | 1,065   | 1,125   | 1,205   | 1,205   | 1,190   | 985     | 800     | 180     |
| E06000001               | Hartlepool UA                             | 20,700       | 1,005   | 1,125   | 1,170   | 1,140   | 1,160   | 1,145   | 1,140   | 1,115   | 1,085   | 1,035   | 1,015   | 1,020   | 985     | 1,075   | 1,090   | 1,110   | 1,140   | 980     | 905     | 250     |
| E06000002               | Middlesbrough UA                          | 33,145       | 1,890   | 1,950   | 1,985   | 1,930   | 1,875   | 1,880   | 1,860   | 1,800   | 1,775   | 1,770   | 1,605   | 1,570   | 1,595   | 1,660   | 1,570   | 1,705   | 1,730   | 1,430   | 1,200   | 375     |
| E06000048               | Northumberland UA <sup>3</sup>            | 59,595       | 2,805   | 3,180   | 3,060   | 3,075   | 3,080   | 3,260   | 3,055   | 3,145   | 3,095   | 3,185   | 3,090   | 3,060   | 3,140   | 3,130   | 3,410   | 3,400   | 3,535   | 2,805   | 2,545   | 540     |
| E06000003               | Redcar and Cleveland UA                   | 28,230       | 1,465   | 1,595   | 1,620   | 1,555   | 1,460   | 1,520   | 1,510   | 1,560   | 1,440   | 1,480   | 1,370   | 1,340   | 1,445   | 1,430   | 1,530   | 1,525   | 1,595   | 1,330   | 1,135   | 330     |
| E06000004               | Stockton-on-Tees UA                       | 41,570       | 2,265   | 2,380   | 2,425   | 2,445   | 2,345   | 2,400   | 2,330   | 2,280   | 2,225   | 2,105   | 2,115   | 1,965   | 1,965   | 2,010   | 2,230   | 2,090   | 2,215   | 1,845   | 1,580   | 365     |
| E11000004               | Tyne and Wear (Met County)                | 217,925      | 11,650  | 12,330  | 12,525  | 12,445  | 12,355  | 12,315  | 11,870  | 11,650  | 11,375  | 10,940  | 10,905  | 10,430  | 10,790  | 10,925  | 11,240  | 11,670  | 12,120  | 9,940   | 8,365   | 2,090   |
| E08000020               | Gateshead                                 | 39,195       | 2,185   | 2,205   | 2,310   | 2,200   | 2,285   | 2,165   | 2,125   | 2,050   | 2,045   | 1,995   | 1,890   | 1,950   | 1,950   | 1,915   | 2,010   | 2,100   | 2,180   | 1,770   | 1,545   | 375     |
| E08000021               | Newcastle upon Tyne                       | 52,295       | 2,940   | 3,060   | 3,140   | 3,135   | 3,090   | 3,000   | 2,855   | 2,790   | 2,665   | 2,600   | 2,615   | 2,495   | 2,530   | 2,645   | 2,590   | 2,655   | 2,805   | 2,230   | 1,940   | 510     |
| E08000022               | North Tyneside                            | 40,215       | 2,145   | 2,235   | 2,315   | 2,225   | 2,225   | 2,340   | 2,155   | 2,240   | 2,225   | 1,985   | 2,035   | 1,955   | 1,950   | 2,070   | 2,170   | 2,185   | 1,855   | 1,485   | 380     |         |
| E08000023               | South Tyneside                            | 29,435       | 1,500   | 1,670   | 1,605   | 1,680   | 1,650   | 1,575   | 1,585   | 1,530   | 1,500   | 1,490   | 1,510   | 1,400   | 1,450   | 1,495   | 1,585   | 1,655   | 1,710   | 1,460   | 1,110   | 285     |
| E08000024               | Sunderland                                | 56,790       | 2,885   | 3,155   | 3,155   | 3,150   | 3,105   | 3,235   | 3,145   | 3,035   | 2,945   | 2,870   | 2,850   | 2,690   | 2,865   | 2,915   | 2,985   | 3,090   | 3,240   | 2,630   | 2,285   | 545     |
| E12000002               | NORTH WEST                                | 1,505,780    | 80,010  | 84,795  | 85,780  | 85,065  | 84,630  | 84,960  | 82,425  | 80,830  | 79,665  | 77,490  | 75,370  | 73,360  | 74,545  | 75,670  | 78,595  | 79,700  | 82,550  | 67,235  | 59,045  | 14,065  |
| E06000008               | Blackburn with Darwen UA                  | 40,100       | 2,150   | 2,260   | 2,260   | 2,170   | 2,325   | 2,215   | 2,235   | 2,150   | 2,210   | 2,065   | 2,080   | 2,030   | 2,035   | 2,015   | 2,010   | 2,030   | 2,090   | 1,745   | 1,585   | 440     |
| E06000009               | Blackpool UA                              | 30,860       | 1,620   | 1,705   | 1,660   | 1,725   | 1,655   | 1,710   | 1,690   | 1,580   | 1,670   | 1,675   | 1,470   | 1,510   | 1,470   | 1,595   | 1,645   | 1,685   | 1,840   | 1,425   | 1,210   | 320     |
| E06000049               | Cheshire East UA <sup>4</sup>             | 69,450       | 3,265   | 3,805   | 3,835   | 3,795   | 3,785   | 3,865   | 3,735   | 3,685   | 3,680   | 3,555   | 3,555   | 3,375   | 3,440   | 3,690   | 3,825   | 3,815   | 3,985   | 3,265   | 2,945   | 550     |
| E06000050               | Cheshire West and Chester UA <sup>5</sup> | 64,785       | 3,285   | 3,525   | 3,645   | 3,625   | 3,495   | 3,650   | 3,555   | 3,395   | 3,430   | 3,330   | 3,220   | 3,210   | 3,225   | 3,250   | 3,405   | 3,585   | 3,670   | 2,985   | 2,660   | 645     |
| E06000006               | Halton UA                                 | 28,595       | 1,545   | 1,610   | 1,540   | 1,670   | 1,515   | 1,650   | 1,520   | 1,660   | 1,540   | 1,385   | 1,365   | 1,455   | 1,440   | 1,495   | 1,525   | 1,555   | 1,240   | 1,075   | 335     |         |
| E06000007               | Warrington UA                             | 42,380       | 2,150   | 2,300   | 2,365   | 2,395   | 2,330   | 2,395   | 2,300   | 2,175   | 2,210   | 2,205   | 2,100   | 2,210   | 2,125   | 2,215   | 2,290   | 2,280   | 2,290   | 1,955   | 1,750   | 345     |
| E10000006               | Cumbria                                   | 92,550       | 4,665   | 4,835   | 4,970   | 4,965   | 5,050   | 5,020   | 4,975   | 4,885   | 4,845   | 4,885   | 4,820   | 4,645   | 4,790   | 4,935   | 5,090   | 5,285   | 5,490   | 4,260   | 3,445   | 705     |
| E07000026               | Allerdale                                 | 18,060       | 875     | 885     | 995     | 995     | 995     | 985     | 955     | 900     | 920     | 885     | 920     | 940     | 935     | 975     | 1,065   | 1,045   | 1,090   | 825     | 715     | 125     |
| E07000027               | Barrow-in-Furness                         | 14,125       | 710     | 745     | 715     | 720     | 770     | 740     | 790     | 715     | 770     | 735     | 710     | 720     | 770     | 765     | 770     | 815     | 825     | 655     | 525     | 170     |
| E07000028               | Carlisle                                  | 21,010       | 1,145   | 1,225   | 1,250   | 1,240   | 1,235   | 1,200   | 1,140   | 1,165   | 1,120   | 1,125   | 1,090   | 975     | 1,065   | 1,055   | 1,035   | 1,100   | 1,165   | 855     | 675     | 155     |
| E07000029               | Copeland                                  | 13,090       | 725     | 750     | 735     | 695     | 690     | 710     | 710     | 755     | 635     | 700     | 660     | 630     | 645     | 655     | 705     | 745     | 785     | 615     | 460     | 85      |
| E07000030               | Eden                                      | 9,425        | 455     | 420     | 455     | 460     | 465     | 490     | 485     | 510     | 480     | 530     | 510     | 470     | 500     | 575     | 535     | 600     | 575     | 470     | 375     | 55      |
| E07000031               | South Lakeland                            | 16,845       | 750     | 810     | 820     | 820     | 890     | 900     | 895     | 840     | 920     | 910     | 930     | 910     | 875     | 915     | 980     | 980     | 1,045   | 840     | 700     | 120     |
| E11000001               | Greater Manchester (Met County)           | 609,370      | 33,775  | 35,550  | 36,045  | 35,650  | 35,490  | 35,125  | 34,045  | 33,335  | 32,380  | 31,380  | 30,245  | 29,410  | 29,505  | 29,805  | 30,730  | 31,120  | 31,915  | 25,740  | 22,720  | 5,400   |
| E08000001               | Bolton                                    | 66,640       | 3,535   | 3,850   | 3,765   | 3,775   | 3,905   | 3,745   | 3,705   | 3,650   | 3,550   | 3,470   | 3,320   | 3,280   | 3,315   | 3,300   | 3,440   | 3,465   | 3,570   | 2,880   | 2,490   | 635     |
| E08000002               | Bury                                      | 42,820       | 2,285   | 2,440   | 2,480   | 2,450   | 2,435   | 2,440   | 2,345   | 2,320   | 2,330   | 2,215   | 2,215   | 2,130   | 2,110   | 2,110   | 2,160   | 2,245   | 2,235   | 1,840   | 1,675   | 355     |
| E08000003               | Manchester                                | 112,580      | 6,880   | 7,070   | 7,135   | 6,980   | 6,910   | 6,685   | 6,600   | 6,405   | 6,045   | 5,695   | 5,495   | 5,230   | 5,155   | 5,150   | 5,355   | 5,270   | 5,415   | 4,320   | 3,710   | 1,070   |
| E08000004               | Oldham                                    | 58,450       | 3,155   | 3,170   | 3,290   | 3,300   | 3,325   | 3,335   | 3,205   | 3,215   | 3,185   | 3,085   | 3,040   | 2,980   | 2,985   | 2,925   | 2,995   | 2,950   | 3,060   | 2,460   | 2,175   | 620     |
| E08000005               | Rochdale                                  | 51,920       | 2,880   | 2,950   | 2,980   | 2,965   | 2,920   | 2,970   | 2,725   | 2,735   | 2,555   | 2,490   | 2,525   | 2,490   | 2,525   | 2,515   | 2,635   | 2,740   | 2,775   | 2,295   | 2,010   | 460     |
| E08000006               | Salford                                   | 53,040       | 3,260   | 3,345   | 3,390   | 3,295   | 3,190   | 3,165   | 3,035   | 2,900   | 2,760   | 2,625   | 2,500   | 2,435   | 2,420   | 2,420   | 2,525   | 2,660   | 2,700   | 2,110   | 1,820   | 465     |
| E08000007               | Stockport                                 | 58,025       | 3,025   | 3,295   | 3,330   | 3,250   | 3,275   | 3,330   | 3,275   | 3,110   | 3,055   | 3,000   | 2,795   | 2,785   | 2,870   | 3,015   | 2,920   | 3,150   | 3,150   | 2,525   | 2,420   | 495     |
| E08000008               | Tameside                                  | 50,970       | 2,870   | 3,045   | 2,975   | 3,145   | 2,925   | 2,935   | 2,780   | 2,725   | 2,595   | 2,600   | 2,480   | 2,430   | 2,410   | 2,490   | 2,630   | 2,600   | 2,690   | 2,240   | 1,955   | 380     |
| E08000009               | Trafford                                  | 47,725       | 2,300   | 2,655   | 2,725   | 2,650   | 2,715   | 2,710   | 2,635   | 2,630   | 2,520   | 2,520   | 2,465   | 2,430   | 2,325   | 2,450   | 2,555   | 2,500   | 2,660   | 2,125   | 1,865   | 385     |
| E08000010               | Wigan                                     | 67,200       | 3,580   | 3,725   | 3,970   | 3,845   | 3,780   | 3,815   | 3,585   | 3,615   | 3,620   | 3,440   | 3,380   | 3,215   | 3,395   | 3,430   | 3,510   | 3,480   | 3,755   | 2,945   | 2,590   | 530     |

Table 7: Number of children at 31st August 2013 for whom Child Benefit is received in each local authority by their single year of age

| Area Codes <sup>1</sup> | Area names                            | Age of child |        |        |        |        |        |        |        |        |        |        |        |        |        |        |        |        |        |        |        |        |
|-------------------------|---------------------------------------|--------------|--------|--------|--------|--------|--------|--------|--------|--------|--------|--------|--------|--------|--------|--------|--------|--------|--------|--------|--------|--------|
|                         |                                       | Total        | 0      | 1      | 2      | 3      | 4      | 5      | 6      | 7      | 8      | 9      | 10     | 11     | 12     | 13     | 14     | 15     | 16     | 17     | 18     | 19     |
| <b>E10000017</b>        | <b>Lancashire</b>                     | 242,650      | 12,660 | 13,165 | 13,580 | 13,505 | 13,515 | 13,690 | 13,230 | 12,915 | 13,070 | 12,510 | 12,230 | 11,755 | 12,380 | 12,285 | 12,950 | 13,050 | 13,525 | 11,010 | 9,515  | 2,105  |
| E07000117               | Burnley                               | 20,765       | 1,140  | 1,205  | 1,160  | 1,230  | 1,200  | 1,245  | 1,205  | 1,100  | 1,150  | 1,070  | 990    | 1,015  | 995    | 940    | 1,075  | 1,075  | 1,110  | 870    | 730    | 265    |
| E07000118               | Chorley                               | 21,680       | 1,150  | 1,225  | 1,290  | 1,205  | 1,230  | 1,195  | 1,225  | 1,185  | 1,140  | 1,190  | 1,040  | 1,060  | 1,095  | 1,075  | 1,115  | 1,180  | 1,155  | 970    | 815    | 130    |
| E07000119               | Fylde                                 | 12,755       | 580    | 655    | 700    | 645    | 640    | 705    | 645    | 635    | 730    | 630    | 635    | 615    | 710    | 670    | 740    | 720    | 800    | 615    | 580    | 105    |
| E07000120               | Hyndburn                              | 19,865       | 1,125  | 1,095  | 1,140  | 1,090  | 1,175  | 1,065  | 1,055  | 1,060  | 1,075  | 1,040  | 1,040  | 965    | 985    | 1,015  | 1,005  | 1,045  | 1,055  | 880    | 780    | 185    |
| E07000121               | Lancaster                             | 26,260       | 1,400  | 1,505  | 1,535  | 1,480  | 1,410  | 1,475  | 1,420  | 1,330  | 1,375  | 1,290  | 1,365  | 1,165  | 1,360  | 1,365  | 1,435  | 1,430  | 1,475  | 1,235  | 1,000  | 220    |
| E07000122               | Pendle                                | 21,670       | 1,240  | 1,240  | 1,310  | 1,310  | 1,295  | 1,310  | 1,190  | 1,175  | 1,175  | 1,110  | 1,050  | 1,050  | 1,105  | 1,055  | 1,060  | 1,085  | 1,100  | 860    | 775    | 205    |
| E07000123               | Preston                               | 30,865       | 1,760  | 1,750  | 1,830  | 1,850  | 1,840  | 1,785  | 1,695  | 1,740  | 1,680  | 1,540  | 1,530  | 1,450  | 1,505  | 1,455  | 1,535  | 1,590  | 1,650  | 1,295  | 1,150  | 240    |
| E07000124               | Ribble Valley                         | 10,385       | 405    | 445    | 420    | 530    | 515    | 535    | 530    | 530    | 550    | 530    | 590    | 525    | 610    | 635    | 645    | 660    | 635    | 560    | 455    | 80     |
| E07000125               | Rosendale                             | 14,940       | 775    | 840    | 835    | 875    | 800    | 890    | 820    | 825    | 805    | 725    | 745    | 735    | 760    | 790    | 760    | 825    | 650    | 615    | 125    | 40     |
| E07000126               | South Ribble                          | 22,000       | 1,135  | 1,175  | 1,280  | 1,175  | 1,255  | 1,245  | 1,195  | 1,175  | 1,155  | 1,190  | 1,115  | 1,095  | 1,120  | 1,075  | 1,210  | 1,165  | 1,255  | 1,020  | 830    | 130    |
| E07000127               | West Lancashire                       | 22,280       | 1,055  | 1,075  | 1,115  | 1,170  | 1,140  | 1,240  | 1,215  | 1,150  | 1,195  | 1,165  | 1,125  | 1,140  | 1,155  | 1,165  | 1,250  | 1,260  | 1,315  | 1,135  | 970    | 250    |
| E07000128               | Wyre                                  | 19,175       | 895    | 950    | 965    | 950    | 1,015  | 1,040  | 1,040  | 1,015  | 1,040  | 1,015  | 1,010  | 930    | 1,010  | 1,075  | 1,090  | 1,085  | 1,150  | 920    | 815    | 160    |
| <b>E11000002</b>        | <b>Merseyside (Met County)</b>        | 285,040      | 14,900 | 16,040 | 15,875 | 15,565 | 15,470 | 15,645 | 15,140 | 15,050 | 14,630 | 14,410 | 14,260 | 13,850 | 14,125 | 14,440 | 15,155 | 15,325 | 16,190 | 13,610 | 12,145 | 3,225  |
| E08000011               | Knowsley                              | 35,000       | 1,760  | 1,950  | 1,935  | 1,845  | 1,880  | 1,890  | 1,830  | 1,930  | 1,850  | 1,740  | 1,750  | 1,675  | 1,725  | 1,765  | 1,915  | 1,935  | 2,010  | 1,685  | 1,455  | 470    |
| E08000012               | Liverpool                             | 92,260       | 5,155  | 5,335  | 5,340  | 5,120  | 5,080  | 5,175  | 4,925  | 4,800  | 4,655  | 4,510  | 4,500  | 4,405  | 4,495  | 4,550  | 4,750  | 4,785  | 5,170  | 4,240  | 3,895  | 1,160  |
| E08000014               | Sefton                                | 53,630       | 2,680  | 2,715  | 2,840  | 2,830  | 2,795  | 2,780  | 2,730  | 2,775  | 2,690  | 2,750  | 2,745  | 2,675  | 2,725  | 2,840  | 2,945  | 3,065  | 3,215  | 2,735  | 2,485  | 610    |
| E08000013               | St. Helens                            | 37,295       | 1,975  | 2,090  | 2,090  | 2,080  | 2,075  | 2,130  | 1,980  | 1,985  | 1,920  | 1,880  | 1,845  | 1,820  | 1,930  | 2,010  | 1,985  | 2,080  | 1,755  | 1,465  | 295    | 295    |
| E08000015               | Wirral                                | 66,860       | 3,335  | 3,745  | 3,670  | 3,690  | 3,640  | 3,665  | 3,675  | 3,555  | 3,515  | 3,510  | 3,385  | 3,250  | 3,360  | 3,350  | 3,540  | 3,555  | 3,710  | 3,190  | 2,835  | 690    |
| <b>E12000003</b>        | <b>YORKSHIRE AND THE HUMBER</b>       | 1,124,295    | 60,775 | 64,505 | 64,700 | 64,855 | 63,925 | 63,835 | 61,620 | 60,700 | 59,590 | 58,170 | 56,195 | 54,995 | 55,315 | 56,025 | 58,210 | 58,975 | 60,540 | 49,490 | 41,830 | 10,035 |
| <b>E06000011</b>        | <b>East Riding of Yorkshire UA</b>    | 61,585       | 2,810  | 3,145  | 3,060  | 3,180  | 3,155  | 3,275  | 3,250  | 3,105  | 3,225  | 3,180  | 3,115  | 3,205  | 3,255  | 3,265  | 3,580  | 3,620  | 3,725  | 3,040  | 2,770  | 635    |
| <b>E06000012</b>        | <b>Kingston upon Hull, City of UA</b> | 58,605       | 3,600  | 3,815  | 3,615  | 3,520  | 3,420  | 3,430  | 3,250  | 3,125  | 3,040  | 2,975  | 2,735  | 2,610  | 2,730  | 2,665  | 2,755  | 3,040  | 3,145  | 2,450  | 2,005  | 680    |
| <b>E06000012</b>        | <b>North East Lincolnshire UA</b>     | 34,745       | 1,875  | 1,970  | 2,015  | 1,990  | 1,945  | 1,920  | 1,890  | 1,855  | 1,875  | 1,720  | 1,700  | 1,650  | 1,660  | 1,675  | 1,895  | 1,810  | 1,925  | 1,630  | 1,315  | 435    |
| <b>E06000013</b>        | <b>North Lincolnshire UA</b>          | 34,800       | 1,825  | 1,900  | 1,925  | 1,885  | 2,000  | 1,930  | 1,920  | 1,890  | 1,860  | 1,820  | 1,705  | 1,695  | 1,795  | 1,810  | 1,805  | 1,840  | 1,910  | 1,610  | 1,375  | 310    |
| <b>E06000014</b>        | <b>York UA</b>                        | 33,710       | 1,870  | 1,930  | 1,950  | 1,945  | 1,930  | 1,905  | 1,865  | 1,845  | 1,790  | 1,685  | 1,650  | 1,615  | 1,685  | 1,655  | 1,760  | 1,735  | 1,845  | 1,465  | 1,335  | 255    |
| <b>E10000023</b>        | <b>North Yorkshire</b>                | 109,275      | 5,110  | 5,745  | 5,805  | 5,750  | 5,805  | 6,020  | 5,585  | 5,710  | 5,760  | 5,730  | 5,650  | 5,630  | 5,660  | 5,825  | 6,100  | 6,265  | 6,450  | 5,320  | 4,510  | 825    |
| E07000163               | Craven                                | 9,775        | 420    | 485    | 455    | 465    | 505    | 495    | 455    | 510    | 475    | 505    | 490    | 515    | 565    | 560    | 575    | 640    | 620    | 515    | 440    | 80     |
| E07000164               | Hambleton                             | 15,960       | 725    | 875    | 790    | 825    | 845    | 890    | 800    | 835    | 835    | 830    | 865    | 790    | 835    | 885    | 935    | 915    | 925    | 800    | 665    | 100    |
| E07000165               | Harrogate                             | 27,890       | 1,260  | 1,470  | 1,480  | 1,515  | 1,445  | 1,555  | 1,430  | 1,420  | 1,535  | 1,480  | 1,425  | 1,470  | 1,430  | 1,500  | 1,515  | 1,565  | 1,650  | 1,405  | 1,175  | 165    |
| E07000166               | Richmondshire                         | 9,935        | 485    | 575    | 570    | 505    | 540    | 520    | 495    | 510    | 525    | 540    | 520    | 530    | 535    | 510    | 570    | 520    | 560    | 470    | 385    | 60     |
| E07000167               | Ryedale                               | 9,060        | 380    | 445    | 495    | 455    | 490    | 455    | 495    | 480    | 455    | 465    | 465    | 455    | 465    | 480    | 525    | 545    | 575    | 435    | 420    | 60     |
| E07000168               | Scarborough                           | 20,045       | 990    | 1,000  | 1,100  | 1,040  | 1,095  | 1,095  | 1,030  | 1,040  | 1,070  | 1,025  | 1,040  | 1,005  | 980    | 1,095  | 1,095  | 1,155  | 1,210  | 970    | 790    | 220    |
| E07000169               | Selby                                 | 16,610       | 845    | 890    | 910    | 940    | 915    | 970    | 925    | 905    | 840    | 875    | 845    | 865    | 845    | 795    | 885    | 925    | 915    | 730    | 640    | 140    |
| <b>E11000003</b>        | <b>South Yorkshire (Met County)</b>   | 282,735      | 15,425 | 16,155 | 16,290 | 16,235 | 16,025 | 16,020 | 15,585 | 15,115 | 14,895 | 14,585 | 14,125 | 13,665 | 13,785 | 14,170 | 14,520 | 15,045 | 15,605 | 12,555 | 10,345 | 2,585  |
| E08000016               | Barnsley                              | 49,985       | 2,765  | 2,925  | 2,945  | 2,905  | 2,745  | 2,780  | 2,745  | 2,685  | 2,580  | 2,535  | 2,460  | 2,360  | 2,365  | 2,435  | 2,580  | 2,700  | 2,845  | 2,300  | 1,845  | 490    |
| E08000017               | Doncaster                             | 65,410       | 3,630  | 3,605  | 3,835  | 3,700  | 3,740  | 3,715  | 3,545  | 3,515  | 3,480  | 3,365  | 3,260  | 3,125  | 3,185  | 3,245  | 3,400  | 3,490  | 3,620  | 2,935  | 2,425  | 585    |
| E08000018               | Rotherham                             | 57,505       | 2,975  | 3,135  | 3,110  | 3,290  | 3,235  | 3,270  | 3,130  | 3,045  | 2,990  | 2,925  | 2,880  | 2,820  | 3,040  | 3,055  | 3,120  | 3,275  | 2,630  | 2,115  | 510    | 510    |
| E08000019               | Sheffield                             | 109,835      | 6,055  | 6,490  | 6,400  | 6,340  | 6,310  | 6,250  | 6,160  | 5,875  | 5,840  | 5,765  | 5,455  | 5,295  | 5,420  | 5,445  | 5,485  | 5,735  | 5,860  | 4,695  | 3,965  | 1,000  |
| <b>E11000006</b>        | <b>West Yorkshire (Met County)</b>    | 508,830      | 28,260 | 29,845 | 30,040 | 30,355 | 29,645 | 29,345 | 28,280 | 28,050 | 27,145 | 26,470 | 25,510 | 24,925 | 24,745 | 24,960 | 25,795 | 25,620 | 25,935 | 21,425 | 18,175 | 4,305  |
| E08000032               | Bradford                              | 139,340      | 7,495  | 7,950  | 8,125  | 8,310  | 8,310  | 8,190  | 7,940  | 7,975  | 7,745  | 7,385  | 7,245  | 7,050  | 6,890  | 6,900  | 6,945  | 6,770  | 6,690  | 5,410  | 4,745  | 1,260  |
| E08000033               | Calderdale                            | 46,260       | 2,435  | 2,575  | 2,565  | 2,690  | 2,615  | 2,615  | 2,495  | 2,575  | 2,500  | 2,440  | 2,300  | 2,235  | 2,285  | 2,375  | 2,410  | 2,470  | 2,450  | 2,080  | 1,745  | 395    |
| E08000034               | Kirklees                              | 97,090       | 5,240  | 5,510  | 5,695  | 5,575  | 5,490  | 5,635  | 5,400  | 5,325  | 5,185  | 5,165  | 5,050  | 4,845  | 4,850  | 4,775  | 4,930  | 5,015  | 5,000  | 4,140  | 3,535  | 725    |
| E08000035               | Leeds                                 | 155,885      | 9,220  | 9,745  | 9,540  | 9,645  | 9,450  | 9,260  | 8,655  | 8,450  | 8,120  | 7,835  | 7,515  | 7,455  | 7,315  | 7,345  | 7,745  | 7,735  | 7,890  | 6,595  | 5,540  | 1,325  |
| E08000036               | Wakefield                             | 70,255       | 3,865  | 4,065  | 4,110  | 4,130  | 3,970  | 3,960  | 3,790  | 3,725  | 3,590  | 3,640  | 3,400  | 3,340  | 3,400  | 3,565  | 3,765  | 3,625  | 3,900  | 3,205  | 2,610  | 595    |

Table 7: Number of children at 31st August 2013 for whom Child Benefit is received in each local authority by their single year of age

| Area Codes <sup>1</sup> | Area names                | Age of child |        |        |        |        |        |        |        |        |        |        |        |        |        |        |        |        |        |        |        |       |
|-------------------------|---------------------------|--------------|--------|--------|--------|--------|--------|--------|--------|--------|--------|--------|--------|--------|--------|--------|--------|--------|--------|--------|--------|-------|
|                         |                           | Total        | 0      | 1      | 2      | 3      | 4      | 5      | 6      | 7      | 8      | 9      | 10     | 11     | 12     | 13     | 14     | 15     | 16     | 17     | 18     | 19    |
| <b>E12000004</b>        | <b>EAST MIDLANDS</b>      | 943,980      | 49,870 | 53,300 | 54,215 | 53,460 | 52,995 | 53,415 | 51,445 | 50,405 | 49,425 | 48,390 | 47,440 | 46,045 | 46,875 | 48,415 | 50,165 | 50,900 | 51,695 | 41,650 | 35,775 | 8,105 |
| <b>E06000015</b>        | <b>Derby UA</b>           | 57,610       | 3,260  | 3,575  | 3,425  | 3,480  | 3,440  | 3,430  | 3,235  | 3,145  | 3,035  | 3,005  | 2,845  | 2,770  | 2,830  | 2,815  | 2,955  | 2,905  | 3,030  | 2,200  | 1,810  | 420   |
| <b>E06000016</b>        | <b>Leicester UA</b>       | 82,605       | 4,690  | 4,850  | 5,055  | 4,880  | 4,880  | 4,830  | 4,690  | 4,535  | 4,470  | 4,290  | 4,130  | 4,090  | 3,880  | 4,040  | 3,995  | 4,115  | 4,215  | 3,335  | 2,755  | 870   |
| <b>E06000018</b>        | <b>Nottingham UA</b>      | 63,985       | 3,900  | 4,065  | 4,080  | 3,950  | 3,980  | 3,745  | 3,645  | 3,440  | 3,310  | 3,225  | 3,135  | 2,930  | 2,980  | 2,970  | 3,100  | 3,165  | 3,235  | 2,415  | 2,095  | 620   |
| <b>E06000017</b>        | <b>Rutland UA</b>         | 6,355        | 290    | 335    | 325    | 340    | 320    | 365    | 345    | 340    | 365    | 325    | 330    | 325    | 320    | 365    | 355    | 350    | 360    | 285    | 270    | 45    |
| <b>E10000007</b>        | <b>Derbyshire</b>         | 150,975      | 7,635  | 8,180  | 8,370  | 8,270  | 8,145  | 8,420  | 7,995  | 7,985  | 7,950  | 7,660  | 7,585  | 7,420  | 7,650  | 7,945  | 8,370  | 8,595  | 8,660  | 6,840  | 6,030  | 1,265 |
| <b>E07000032</b>        | Amber Valley              | 23,690       | 1,210  | 1,255  | 1,320  | 1,345  | 1,230  | 1,285  | 1,295  | 1,235  | 1,220  | 1,165  | 1,190  | 1,225  | 1,215  | 1,245  | 1,375  | 1,340  | 1,410  | 1,055  | 895    | 175   |
| <b>E07000033</b>        | Bolsover                  | 15,980       | 900    | 880    | 930    | 870    | 855    | 945    | 830    | 915    | 850    | 780    | 775    | 750    | 800    | 845    | 860    | 840    | 895    | 675    | 640    | 145   |
| <b>E07000034</b>        | Chesterfield              | 20,520       | 1,100  | 1,185  | 1,175  | 1,170  | 1,130  | 1,205  | 1,090  | 1,010  | 1,060  | 1,015  | 975    | 935    | 980    | 1,080  | 1,135  | 1,130  | 1,160  | 955    | 810    | 220   |
| <b>E07000035</b>        | Derbyshire Dales          | 12,125       | 470    | 535    | 570    | 555    | 595    | 625    | 565    | 650    | 625    | 680    | 700    | 635    | 665    | 735    | 765    | 790    | 745    | 590    | 545    | 85    |
| <b>E07000036</b>        | Erewash                   | 22,630       | 1,195  | 1,340  | 1,295  | 1,270  | 1,275  | 1,260  | 1,175  | 1,195  | 1,195  | 1,200  | 1,090  | 1,085  | 1,125  | 1,135  | 1,180  | 1,260  | 1,260  | 1,020  | 875    | 195   |
| <b>E07000037</b>        | High Peak                 | 17,895       | 840    | 945    | 955    | 930    | 980    | 980    | 1,005  | 940    | 960    | 895    | 895    | 885    | 915    | 960    | 990    | 1,045  | 1,050  | 830    | 760    | 140   |
| <b>E07000038</b>        | North East Derbyshire     | 18,130       | 855    | 935    | 980    | 930    | 995    | 930    | 935    | 955    | 940    | 895    | 895    | 930    | 945    | 925    | 985    | 1,095  | 1,055  | 870    | 760    | 170   |
| <b>E07000039</b>        | South Derbyshire          | 20,000       | 1,060  | 1,100  | 1,145  | 1,135  | 1,150  | 1,130  | 1,100  | 1,090  | 1,105  | 975    | 1,030  | 980    | 1,005  | 1,015  | 1,085  | 1,090  | 1,085  | 845    | 740    | 130   |
| <b>E10000018</b>        | <b>Leicestershire</b>     | 127,875      | 6,295  | 6,825  | 6,970  | 6,875  | 6,860  | 6,910  | 6,935  | 6,755  | 6,650  | 6,800  | 6,675  | 6,340  | 6,600  | 6,750  | 7,060  | 7,130  | 7,125  | 6,005  | 5,260  | 1,045 |
| <b>E07000129</b>        | Blaby                     | 19,370       | 990    | 1,025  | 1,085  | 1,075  | 1,055  | 1,060  | 1,045  | 1,085  | 1,000  | 1,080  | 965    | 935    | 1,010  | 945    | 1,110  | 1,025  | 1,095  | 885    | 805    | 160   |
| <b>E07000130</b>        | Charnwood                 | 31,410       | 1,655  | 1,735  | 1,830  | 1,815  | 1,720  | 1,745  | 1,735  | 1,590  | 1,590  | 1,650  | 1,615  | 1,535  | 1,595  | 1,600  | 1,660  | 1,675  | 1,690  | 1,420  | 1,285  | 270   |
| <b>E07000131</b>        | Harborough                | 16,500       | 675    | 760    | 775    | 845    | 845    | 900    | 925    | 880    | 840    | 895    | 845    | 910    | 885    | 915    | 945    | 950    | 950    | 835    | 720    | 115   |
| <b>E07000132</b>        | Hinckley and Bosworth     | 20,585       | 1,055  | 1,155  | 1,150  | 1,110  | 1,105  | 1,080  | 1,105  | 1,080  | 1,115  | 1,115  | 1,050  | 995    | 1,060  | 1,090  | 1,130  | 1,175  | 1,060  | 960    | 840    | 160   |
| <b>E07000133</b>        | Melton                    | 9,775        | 475    | 560    | 515    | 510    | 520    | 510    | 515    | 505    | 490    | 515    | 480    | 495    | 525    | 530    | 595    | 590    | 480    | 390    | 95     | 90    |
| <b>E07000134</b>        | North West Leicestershire | 19,100       | 900    | 990    | 1,055  | 1,005  | 1,050  | 1,050  | 1,025  | 1,045  | 1,030  | 1,020  | 1,060  | 945    | 1,005  | 1,050  | 1,060  | 1,070  | 1,090  | 825    | 690    | 125   |
| <b>E07000135</b>        | Oadby and Wigston         | 11,135       | 545    | 600    | 565    | 560    | 565    | 570    | 585    | 565    | 585    | 585    | 580    | 525    | 555    | 625    | 625    | 640    | 650    | 600    | 530    | 130   |
| <b>E10000019</b>        | <b>Lincolnshire</b>       | 142,630      | 7,265  | 7,775  | 7,895  | 7,850  | 7,700  | 7,955  | 7,435  | 7,350  | 7,280  | 7,125  | 7,165  | 6,925  | 7,245  | 7,560  | 7,900  | 8,045  | 8,140  | 6,870  | 5,865  | 1,285 |
| <b>E07000136</b>        | Boston                    | 14,625       | 815    | 885    | 895    | 845    | 865    | 885    | 815    | 750    | 800    | 700    | 730    | 670    | 675    | 735    | 755    | 760    | 755    | 635    | 525    | 130   |
| <b>E07000137</b>        | East Lindsey              | 25,075       | 1,210  | 1,265  | 1,275  | 1,390  | 1,300  | 1,405  | 1,210  | 1,315  | 1,300  | 1,260  | 1,190  | 1,300  | 1,365  | 1,435  | 1,565  | 1,470  | 1,235  | 1,065  | 280    | 280   |
| <b>E07000138</b>        | Lincoln                   | 19,185       | 1,205  | 1,280  | 1,235  | 1,130  | 1,160  | 1,145  | 1,065  | 995    | 1,000  | 920    | 935    | 865    | 855    | 910    | 925    | 940    | 965    | 785    | 685    | 185   |
| <b>E07000139</b>        | North Kesteven            | 21,495       | 1,005  | 1,115  | 1,155  | 1,080  | 1,170  | 1,135  | 1,045  | 1,110  | 1,095  | 1,080  | 1,165  | 1,045  | 1,150  | 1,225  | 1,255  | 1,260  | 1,300  | 1,045  | 900    | 160   |
| <b>E07000140</b>        | South Holland             | 17,470       | 900    | 955    | 940    | 970    | 930    | 975    | 875    | 895    | 865    | 845    | 850    | 905    | 935    | 945    | 1,000  | 1,000  | 1,035  | 825    | 690    | 140   |
| <b>E07000141</b>        | South Kesteven            | 27,365       | 1,290  | 1,390  | 1,490  | 1,525  | 1,385  | 1,510  | 1,510  | 1,380  | 1,335  | 1,425  | 1,360  | 1,400  | 1,410  | 1,460  | 1,510  | 1,530  | 1,575  | 1,410  | 1,230  | 240   |
| <b>E07000142</b>        | West Lindsey              | 17,415       | 835    | 880    | 900    | 915    | 890    | 905    | 920    | 900    | 885    | 895    | 875    | 855    | 920    | 920    | 1,025  | 990    | 1,045  | 940    | 770    | 150   |
| <b>E10000021</b>        | <b>Northamptonshire</b>   | 155,540      | 8,285  | 8,885  | 9,075  | 9,015  | 9,000  | 9,045  | 8,655  | 8,525  | 8,305  | 7,940  | 7,830  | 7,640  | 7,685  | 8,010  | 8,050  | 8,090  | 8,215  | 6,565  | 5,645  | 1,095 |
| <b>E07000150</b>        | Corby                     | 15,725       | 890    | 960    | 1,030  | 945    | 960    | 960    | 905    | 835    | 780    | 780    | 725    | 755    | 735    | 755    | 810    | 1,025  | 1,095  | 885    | 555    | 140   |
| <b>E07000151</b>        | Daventry                  | 15,625       | 715    | 770    | 800    | 800    | 845    | 840    | 800    | 860    | 875    | 775    | 835    | 815    | 860    | 870    | 865    | 900    | 890    | 720    | 675    | 120   |
| <b>E07000152</b>        | East Northamptonshire     | 17,960       | 890    | 920    | 955    | 975    | 1,010  | 1,010  | 965    | 980    | 965    | 970    | 915    | 895    | 905    | 1,025  | 980    | 1,005  | 1,030  | 785    | 710    | 110   |
| <b>E07000153</b>        | Kettering                 | 21,480       | 1,140  | 1,230  | 1,260  | 1,280  | 1,220  | 1,225  | 1,220  | 1,175  | 1,180  | 1,125  | 1,085  | 1,090  | 1,060  | 1,095  | 1,085  | 1,045  | 1,125  | 920    | 770    | 160   |
| <b>E07000154</b>        | Northampton               | 50,405       | 3,015  | 3,125  | 3,145  | 3,195  | 3,145  | 3,075  | 2,895  | 2,865  | 2,680  | 2,480  | 2,475  | 2,330  | 2,365  | 2,370  | 2,425  | 2,450  | 2,430  | 1,995  | 1,600  | 340   |
| <b>E07000155</b>        | South Northamptonshire    | 16,740       | 690    | 855    | 845    | 830    | 885    | 890    | 890    | 840    | 910    | 885    | 885    | 910    | 905    | 965    | 960    | 1,000  | 1,015  | 775    | 695    | 105   |
| <b>E07000156</b>        | Wellingborough            | 17,605       | 945    | 1,025  | 1,040  | 995    | 975    | 1,045  | 985    | 970    | 915    | 930    | 900    | 840    | 855    | 925    | 930    | 915    | 910    | 755    | 640    | 120   |
| <b>E10000024</b>        | <b>Nottinghamshire</b>    | 156,400      | 8,255  | 8,810  | 9,020  | 8,800  | 8,670  | 8,710  | 8,510  | 8,330  | 8,060  | 8,010  | 7,750  | 7,610  | 7,680  | 7,960  | 8,385  | 8,505  | 8,710  | 7,140  | 6,040  | 1,450 |
| <b>E07000170</b>        | Ashfield                  | 25,955       | 1,450  | 1,540  | 1,565  | 1,525  | 1,465  | 1,420  | 1,360  | 1,385  | 1,340  | 1,315  | 1,330  | 1,285  | 1,255  | 1,295  | 1,370  | 1,405  | 1,420  | 1,150  | 880    | 195   |
| <b>E07000171</b>        | Bassetlaw                 | 22,795       | 1,165  | 1,260  | 1,250  | 1,260  | 1,180  | 1,240  | 1,225  | 1,185  | 1,175  | 1,160  | 1,155  | 1,140  | 1,105  | 1,215  | 1,250  | 1,305  | 1,305  | 1,080  | 910    | 230   |
| <b>E07000172</b>        | Broxtowe                  | 20,140       | 1,160  | 1,230  | 1,200  | 1,150  | 1,130  | 1,165  | 1,075  | 1,065  | 980    | 985    | 950    | 950    | 925    | 1,000  | 1,030  | 1,085  | 1,115  | 930    | 840    | 175   |
| <b>E07000173</b>        | Gedling                   | 22,370       | 1,170  | 1,210  | 1,280  | 1,200  | 1,230  | 1,235  | 1,250  | 1,200  | 1,195  | 1,135  | 1,120  | 1,090  | 1,125  | 1,125  | 1,235  | 1,210  | 1,205  | 1,035  | 890    | 220   |
| <b>E07000174</b>        | Mansfield                 | 22,075       | 1,275  | 1,320  | 1,395  | 1,330  | 1,280  | 1,295  | 1,225  | 1,155  | 1,130  | 1,125  | 1,125  | 1,020  | 1,000  | 1,040  | 1,100  | 1,130  | 1,200  | 990    | 795    | 240   |
| <b>E07000175</b>        | Newark and Sherwood       | 23,185       | 1,160  | 1,260  | 1,245  | 1,265  | 1,300  | 1,235  | 1,245  | 1,255  | 1,190  | 1,225  | 1,170  | 1,160  | 1,215  | 1,240  | 1,310  | 1,260  | 1,305  | 1,055  | 850    | 250   |
| <b>E07000176</b>        | Rushcliffe                | 19,880       | 875    | 990    | 1,085  | 1,070  | 1,090  | 1,110  | 1,125  | 1,085  | 1,055  | 1,065  | 1,010  | 980    | 1,015  | 1,055  | 1,090  | 1,105  | 1,155  | 900    | 875    | 145   |

Table 7: Number of children at 31st August 2013 for whom Child Benefit is received in each local authority by their single year of age

| Area Codes <sup>1</sup> | Area names                                 | Age of child |        |        |        |        |        |        |        |        |        |        |        |        |        |        |        |        |        |        |        |        |
|-------------------------|--|--------------|--------|--------|--------|--------|--------|--------|--------|--------|--------|--------|--------|--------|--------|--------|--------|--------|--------|--------|--------|--------|
|                         |  | Total        | 0      | 1      | 2      | 3      | 4      | 5      | 6      | 7      | 8      | 9      | 10     | 11     | 12     | 13     | 14     | 15     | 16     | 17     | 18     | 19     |
| <b>E12000005</b>        | <b>WEST MIDLANDS</b>                       | 1,233,780    | 66,635 | 69,950 | 70,950 | 69,305 | 69,105 | 69,910 | 67,710 | 65,540 | 65,400 | 64,305 | 62,365 | 60,425 | 61,175 | 62,465 | 63,940 | 65,000 | 67,250 | 64,505 | 46,745 | 11,090 |
| <b>E06000019</b>        | <b>Herefordshire, County of UA</b>         | 34,345       | 1,740  | 1,795  | 1,885  | 1,860  | 1,800  | 1,825  | 1,815  | 1,750  | 1,780  | 1,790  | 1,750  | 1,685  | 1,750  | 1,870  | 1,955  | 1,985  | 1,970  | 1,680  | 1,385  | 270    |
| <b>E06000051</b>        | <b>Shropshire UA<sup>6</sup></b>           | 55,705       | 2,690  | 2,880  | 2,890  | 2,840  | 2,910  | 3,005  | 2,900  | 2,805  | 2,970  | 2,850  | 2,970  | 2,885  | 2,860  | 3,035  | 3,065  | 3,190  | 3,350  | 2,720  | 2,400  | 490    |
| <b>E06000021</b>        | <b>Stoke-on-Trent UA</b>                   | 57,800       | 3,480  | 3,525  | 3,680  | 3,505  | 3,455  | 3,610  | 3,345  | 3,080  | 3,200  | 2,945  | 2,815  | 2,635  | 2,705  | 2,715  | 2,775  | 2,790  | 3,025  | 2,200  | 1,835  | 480    |
| <b>E06000020</b>        | <b>Telford and Wrekin UA</b>               | 38,445       | 2,115  | 2,150  | 2,275  | 2,190  | 2,225  | 2,130  | 2,175  | 2,020  | 2,015  | 1,960  | 1,880  | 1,935  | 1,795  | 1,980  | 2,015  | 2,015  | 2,145  | 1,685  | 1,430  | 290    |
| <b>E10000028</b>        | <b>Staffordshire</b>                       | 163,375      | 8,230  | 8,620  | 8,885  | 8,730  | 8,765  | 9,020  | 8,825  | 8,515  | 8,580  | 8,710  | 8,235  | 8,035  | 8,270  | 8,495  | 8,710  | 9,155  | 9,565  | 7,780  | 6,775  | 1,470  |
| E07000192               | Cannock Chase                              | 20,460       | 1,135  | 1,120  | 1,150  | 1,115  | 1,100  | 1,130  | 1,115  | 1,100  | 1,020  | 1,065  | 1,020  | 1,000  | 995    | 1,040  | 1,050  | 1,135  | 1,220  | 965    | 740    | 245    |
| E07000193               | East Staffordshire                         | 24,640       | 1,335  | 1,415  | 1,410  | 1,430  | 1,445  | 1,385  | 1,330  | 1,300  | 1,275  | 1,320  | 1,195  | 1,250  | 1,250  | 1,200  | 1,215  | 1,285  | 1,310  | 1,105  | 960    | 225    |
| E07000194               | Lichfield                                  | 18,490       | 870    | 900    | 935    | 965    | 995    | 965    | 1,035  | 975    | 965    | 990    | 900    | 950    | 965    | 1,025  | 1,030  | 1,150  | 865    | 855    | 150    | 150    |
| E07000195               | Newcastle-under-Lyme                       | 23,205       | 1,135  | 1,225  | 1,245  | 1,165  | 1,245  | 1,245  | 1,245  | 1,170  | 1,280  | 1,260  | 1,210  | 1,110  | 1,155  | 1,280  | 1,225  | 1,390  | 1,370  | 1,105  | 955    | 190    |
| E07000196               | South Staffordshire                        | 18,800       | 865    | 940    | 905    | 940    | 885    | 910    | 1,005  | 975    | 1,000  | 975    | 925    | 970    | 965    | 1,035  | 1,080  | 1,170  | 1,185  | 995    | 915    | 165    |
| E07000197               | Stafford                                   | 23,180       | 1,170  | 1,215  | 1,255  | 1,240  | 1,260  | 1,360  | 1,290  | 1,240  | 1,225  | 1,200  | 1,160  | 1,075  | 1,175  | 1,170  | 1,245  | 1,250  | 1,330  | 1,135  | 970    | 215    |
| E07000198               | Staffordshire Moorlands                    | 17,315       | 800    | 865    | 910    | 885    | 915    | 950    | 900    | 865    | 920    | 925    | 895    | 895    | 910    | 935    | 990    | 985    | 1,040  | 875    | 730    | 120    |
| E07000199               | Tamworth                                   | 17,285       | 920    | 945    | 980    | 1,015  | 970    | 1,070  | 910    | 880    | 895    | 965    | 840    | 840    | 875    | 875    | 875    | 915    | 965    | 740    | 645    | 165    |
| <b>E10000031</b>        | <b>Warwickshire</b>                        | 106,240      | 5,585  | 5,885  | 6,025  | 5,895  | 5,795  | 5,950  | 5,800  | 5,570  | 5,590  | 5,560  | 5,245  | 5,260  | 5,410  | 5,570  | 5,660  | 5,750  | 5,900  | 4,780  | 4,160  | 855    |
| E07000218               | North Warwickshire                         | 12,200       | 645    | 680    | 655    | 635    | 625    | 635    | 610    | 600    | 650    | 625    | 625    | 620    | 640    | 660    | 690    | 705    | 730    | 590    | 450    | 120    |
| E07000219               | Nuneaton and Bedworth                      | 27,890       | 1,555  | 1,545  | 1,675  | 1,650  | 1,510  | 1,605  | 1,570  | 1,475  | 1,425  | 1,425  | 1,350  | 1,325  | 1,435  | 1,405  | 1,425  | 1,465  | 1,520  | 1,230  | 1,010  | 280    |
| E07000220               | Rugby                                      | 20,925       | 1,115  | 1,225  | 1,125  | 1,180  | 1,120  | 1,175  | 1,180  | 1,120  | 1,030  | 970    | 1,085  | 1,050  | 1,085  | 1,050  | 1,105  | 1,055  | 1,130  | 905    | 805    | 125    |
| E07000221               | Stratford-on-Avon                          | 21,285       | 960    | 1,005  | 1,075  | 1,030  | 1,055  | 1,170  | 1,155  | 1,125  | 1,100  | 1,195  | 1,090  | 1,115  | 1,140  | 1,215  | 1,215  | 1,225  | 1,265  | 1,010  | 980    | 160    |
| E07000222               | Warwick                                    | 23,945       | 1,310  | 1,435  | 1,365  | 1,400  | 1,385  | 1,365  | 1,285  | 1,245  | 1,295  | 1,230  | 1,150  | 1,230  | 1,110  | 1,210  | 1,225  | 1,295  | 1,250  | 1,040  | 920    | 170    |
| <b>E11000005</b>        | <b>West Midlands (Met County)</b>          | 666,400      | 36,955 | 38,870 | 39,230 | 38,170 | 38,125 | 38,355 | 36,715 | 35,975 | 35,350 | 34,665 | 33,850 | 32,515 | 32,795 | 32,995 | 33,835 | 34,000 | 35,010 | 28,455 | 24,210 | 6,340  |
| E08000025               | Birmingham                                 | 281,470      | 15,695 | 16,465 | 16,650 | 16,195 | 16,415 | 16,385 | 15,915 | 15,350 | 15,090 | 14,905 | 14,350 | 13,800 | 13,795 | 13,725 | 14,160 | 13,965 | 14,405 | 11,540 | 9,765  | 2,900  |
| E08000026               | Coventry                                   | 73,985       | 4,140  | 4,375  | 4,510  | 4,535  | 4,340  | 4,410  | 4,175  | 4,030  | 3,885  | 3,865  | 3,735  | 3,540  | 3,605  | 3,570  | 3,640  | 3,640  | 3,820  | 2,995  | 2,555  | 615    |
| E08000027               | Dudley                                     | 66,960       | 3,715  | 3,840  | 3,720  | 3,715  | 3,625  | 3,690  | 3,500  | 3,515  | 3,545  | 3,400  | 3,385  | 3,330  | 3,395  | 3,390  | 3,335  | 3,555  | 3,690  | 3,175  | 2,750  | 595    |
| E08000028               | Sandwell                                   | 79,815       | 4,715  | 4,850  | 4,855  | 4,650  | 4,755  | 4,755  | 4,295  | 4,345  | 4,210  | 4,070  | 3,955  | 3,805  | 3,760  | 3,885  | 3,905  | 4,055  | 4,085  | 3,315  | 2,840  | 755    |
| E08000029               | Solihull                                   | 41,855       | 1,995  | 2,250  | 2,210  | 2,145  | 2,195  | 2,185  | 2,180  | 2,145  | 2,165  | 2,120  | 2,185  | 2,060  | 2,235  | 2,260  | 2,335  | 2,380  | 2,460  | 2,130  | 1,880  | 345    |
| E08000030               | Walsall                                    | 64,255       | 3,525  | 3,640  | 3,745  | 3,625  | 3,575  | 3,625  | 3,465  | 3,360  | 3,380  | 3,305  | 3,350  | 3,195  | 3,205  | 3,350  | 3,310  | 3,365  | 3,405  | 2,710  | 2,330  | 595    |
| E08000031               | Wolverhampton                              | 58,055       | 3,170  | 3,420  | 3,540  | 3,355  | 3,245  | 3,305  | 3,180  | 3,025  | 3,075  | 2,995  | 2,890  | 2,780  | 2,800  | 2,815  | 3,055  | 3,040  | 3,145  | 2,590  | 2,095  | 535    |
| <b>E10000034</b>        | <b>Worcestershire</b>                      | 111,470      | 5,835  | 6,225  | 6,080  | 6,115  | 6,035  | 6,015  | 6,130  | 5,825  | 5,920  | 5,835  | 5,615  | 5,475  | 5,590  | 5,805  | 5,920  | 6,110  | 6,290  | 5,205  | 4,550  | 895    |
| E07000234               | Bromsgrove                                 | 17,400       | 795    | 920    | 855    | 910    | 890    | 900    | 950    | 905    | 920    | 960    | 890    | 850    | 920    | 935    | 935    | 995    | 1,040  | 920    | 785    | 120    |
| E07000235               | Malvern Hills                              | 12,900       | 555    | 645    | 610    | 630    | 650    | 635    | 665    | 635    | 680    | 695    | 670    | 680    | 665    | 745    | 745    | 830    | 800    | 650    | 630    | 95     |
| E07000236               | Redditch                                   | 18,980       | 1,045  | 1,200  | 1,145  | 1,105  | 1,085  | 1,115  | 1,115  | 1,020  | 1,015  | 990    | 850    | 875    | 920    | 925    | 940    | 930    | 1,015  | 820    | 690    | 215    |
| E07000237               | Worcester                                  | 21,310       | 1,320  | 1,300  | 1,300  | 1,275  | 1,280  | 1,180  | 1,155  | 1,145  | 1,110  | 1,070  | 1,040  | 1,025  | 1,030  | 1,040  | 1,045  | 1,070  | 1,125  | 875    | 745    | 165    |
| E07000238               | Wychavon                                   | 21,750       | 1,065  | 1,090  | 1,110  | 1,095  | 1,135  | 1,165  | 1,140  | 1,165  | 1,195  | 1,160  | 1,185  | 1,090  | 1,120  | 1,155  | 1,230  | 1,225  | 1,230  | 1,070  | 975    | 150    |
| E07000239               | Wyre Forest                                | 19,130       | 1,060  | 1,070  | 1,060  | 1,095  | 1,000  | 1,045  | 1,105  | 955    | 995    | 955    | 980    | 950    | 935    | 1,005  | 1,030  | 1,060  | 1,080  | 865    | 720    | 155    |
| <b>E12000006</b>        | <b>EAST</b>                                | 1,198,215    | 62,760 | 68,075 | 68,950 | 68,300 | 67,525 | 68,140 | 65,605 | 63,435 | 62,805 | 62,140 | 60,180 | 58,620 | 59,965 | 60,825 | 63,040 | 64,200 | 65,570 | 52,720 | 45,910 | 9,450  |
| <b>E06000055</b>        | <b>Bedford UA<sup>7</sup></b>              | 35,820       | 1,860  | 2,060  | 2,030  | 2,120  | 2,125  | 2,035  | 1,905  | 1,905  | 1,875  | 1,855  | 1,785  | 1,780  | 1,800  | 1,850  | 1,895  | 1,930  | 1,585  | 1,340  | 310    |        |
| <b>E06000056</b>        | <b>Central Bedfordshire UA<sup>8</sup></b> | 54,215       | 2,885  | 3,060  | 3,205  | 3,170  | 3,175  | 2,930  | 2,910  | 2,930  | 2,885  | 2,755  | 2,745  | 2,645  | 2,730  | 2,705  | 2,800  | 2,780  | 2,925  | 2,360  | 2,085  | 425    |
| <b>E06000032</b>        | <b>Luton UA</b>                            | 55,720       | 3,040  | 3,285  | 3,330  | 3,245  | 3,265  | 3,405  | 3,255  | 3,060  | 3,095  | 2,980  | 2,900  | 2,840  | 2,670  | 2,640  | 2,675  | 2,715  | 2,660  | 2,245  | 1,985  | 440    |
| <b>E06000031</b>        | <b>Peterborough UA</b>                     | 49,350       | 3,030  | 3,075  | 3,180  | 3,025  | 3,025  | 2,985  | 2,820  | 2,650  | 2,560  | 2,505  | 2,335  | 2,260  | 2,320  | 2,330  | 2,370  | 2,315  | 2,375  | 1,920  | 1,695  | 485    |
| <b>E06000033</b>        | <b>Southend-on-Sea UA</b>                  | 36,535       | 1,975  | 2,065  | 2,135  | 2,120  | 2,115  | 2,085  | 1,995  | 1,915  | 1,860  | 1,830  | 1,745  | 1,775  | 1,835  | 1,820  | 1,885  | 1,945  | 2,060  | 1,655  | 1,370  | 345    |
| <b>E06000034</b>        | <b>Thurrock UA</b>                         | 39,195       | 2,195  | 2,360  | 2,410  | 2,335  | 2,390  | 2,315  | 2,340  | 2,135  | 2,150  | 2,065  | 1,905  | 1,875  | 1,790  | 1,915  | 1,995  | 1,910  | 2,020  | 1,520  | 1,300  | 270    |
| <b>E10000003</b>        | <b>Cambridgeshire</b>                      | 116,975      | 6,295  | 6,835  | 6,940  | 6,725  | 6,735  | 6,675  | 6,500  | 6,105  | 6,060  | 5,980  | 5,875  | 5,730  | 5,820  | 5,855  | 6,040  | 6,285  | 6,225  | 5,060  | 4,470  | 765    |
| E07000008               | Cambridge                                  | 17,300       | 1,040  | 1,220  | 1,105  | 1,135  | 1,040  | 1,060  | 1,025  | 880    | 885    | 890    | 790    | 750    | 790    | 815    | 800    | 885    | 805    | 705    | 580    | 100    |
| E07000009               | East Cambridgeshire                        | 16,640       | 950    | 980    | 1,075  | 985    | 1,005  | 990    | 940    | 855    | 880    | 860    | 815    | 755    | 770    | 840    | 875    | 835    | 685    | 555    | 85     |        |
| E07000010               | Fenland                                    | 20,225       | 1,105  | 1,185  | 1,125  | 1,120  | 1,125  | 1,110  | 1,090  | 1,050  | 1,000  | 990    | 1,015  | 1,000  | 1,020  | 1,040  | 1,095  | 1,165  | 1,140  | 880    | 780    | 195    |
| E07000011               | Huntingdonshire                            | 34,120       | 1,770  | 1,925  | 1,960  | 1,875  | 1,930  | 1,875  | 1,865  | 1,725  | 1,765  | 1,735  | 1,715  | 1,690  | 1,795  | 1,785  |        |        |        |        |        |        |

Table 7: Number of children at 31st August 2013 for whom Child Benefit is received in each local authority by their single year of age

| Area Codes <sup>1</sup> | Area names                   | Age of child |        |         |         |         |         |         |         |        |        |        |        |        |        |        |        |        |        |        |        |        |
|-------------------------|------------------------------|--------------|--------|---------|---------|---------|---------|---------|---------|--------|--------|--------|--------|--------|--------|--------|--------|--------|--------|--------|--------|--------|
|                         |                              | Total        | 0      | 1       | 2       | 3       | 4       | 5       | 6       | 7      | 8      | 9      | 10     | 11     | 12     | 13     | 14     | 15     | 16     | 17     | 18     | 19     |
| <b>E1000012</b>         | <b>Essex</b>                 | 279,440      | 14,005 | 15,255  | 15,470  | 15,540  | 15,335  | 15,475  | 15,070  | 14,800 | 14,585 | 14,610 | 14,210 | 13,825 | 14,265 | 14,530 | 15,230 | 15,595 | 15,800 | 12,785 | 10,960 | 2,100  |
| E07000066               | Basildon                     | 39,370       | 2,155  | 2,300   | 2,240   | 2,235   | 2,265   | 2,275   | 2,205   | 2,180  | 2,050  | 2,060  | 1,970  | 1,895  | 1,900  | 2,030  | 2,100  | 2,095  | 2,115  | 1,675  | 1,355  | 265    |
| E07000067               | Braintree                    | 30,365       | 1,530  | 1,645   | 1,685   | 1,770   | 1,715   | 1,685   | 1,710   | 1,555  | 1,630  | 1,600  | 1,555  | 1,470  | 1,565  | 1,575  | 1,590  | 1,675  | 1,715  | 1,365  | 1,110  | 220    |
| E07000068               | Brentwood                    | 12,655       | 570    | 640     | 635     | 630     | 620     | 665     | 650     | 645    | 650    | 660    | 670    | 645    | 690    | 715    | 720    | 785    | 765    | 630    | 585    | 70     |
| E07000069               | Castle Point                 | 16,535       | 755    | 845     | 830     | 830     | 785     | 810     | 800     | 870    | 860    | 870    | 820    | 830    | 890    | 1,065  | 975    | 1,060  | 865    | 705    | 125    | 125    |
| E07000070               | Chelmsford                   | 31,330       | 1,480  | 1,710   | 1,760   | 1,740   | 1,690   | 1,785   | 1,615   | 1,695  | 1,685  | 1,645  | 1,655  | 1,600  | 1,605  | 1,605  | 1,685  | 1,675  | 1,780  | 1,405  | 1,305  | 215    |
| E07000071               | Colchester                   | 35,315       | 2,015  | 2,120   | 2,065   | 2,085   | 2,000   | 2,005   | 1,915   | 1,905  | 1,830  | 1,835  | 1,750  | 1,640  | 1,735  | 1,700  | 1,790  | 1,890  | 1,865  | 1,545  | 1,305  | 315    |
| E07000072               | Epping Forest                | 24,670       | 1,235  | 1,395   | 1,400   | 1,375   | 1,365   | 1,360   | 1,385   | 1,310  | 1,300  | 1,280  | 1,260  | 1,240  | 1,245  | 1,295  | 1,280  | 1,375  | 1,330  | 1,105  | 960    | 185    |
| E07000073               | Harlow                       | 20,685       | 1,230  | 1,285   | 1,285   | 1,255   | 1,275   | 1,285   | 1,180   | 1,095  | 1,085  | 1,060  | 970    | 955    | 1,000  | 945    | 1,000  | 1,035  | 1,000  | 870    | 695    | 175    |
| E07000074               | Maldon                       | 11,425       | 480    | 520     | 565     | 575     | 575     | 580     | 570     | 585    | 670    | 560    | 645    | 585    | 610    | 630    | 710    | 700    | 740    | 580    | 460    | 80     |
| E07000075               | Rochford                     | 15,275       | 630    | 680     | 775     | 820     | 800     | 755     | 800     | 800    | 795    | 790    | 825    | 885    | 880    | 950    | 985    | 985    | 735    | 685    | 105    | 105    |
| E07000076               | Tendring                     | 26,685       | 1,245  | 1,430   | 1,400   | 1,395   | 1,430   | 1,385   | 1,400   | 1,330  | 1,285  | 1,425  | 1,325  | 1,350  | 1,360  | 1,465  | 1,560  | 1,605  | 1,590  | 1,340  | 1,120  | 250    |
| E07000077               | Uttlesford                   | 15,130       | 685    | 750     | 825     | 830     | 810     | 790     | 840     | 825    | 795    | 815    | 755    | 835    | 805    | 800    | 855    | 820    | 860    | 665    | 675    | 105    |
| <b>E1000015</b>         | <b>Hertfordshire</b>         | 227,795      | 11,540 | 13,000  | 13,370  | 13,240  | 12,940  | 13,075  | 12,490  | 12,180 | 11,835 | 11,850 | 11,560 | 11,075 | 11,605 | 11,510 | 11,785 | 12,035 | 12,160 | 10,060 | 8,905  | 1,600  |
| E07000095               | Broxbourne                   | 21,285       | 1,155  | 1,200   | 1,240   | 1,220   | 1,200   | 1,205   | 1,170   | 1,180  | 1,060  | 1,075  | 1,090  | 1,095  | 1,090  | 1,110  | 1,060  | 1,130  | 1,150  | 930    | 755    | 180    |
| E07000096               | Dacorum                      | 29,340       | 1,520  | 1,695   | 1,720   | 1,720   | 1,755   | 1,720   | 1,585   | 1,480  | 1,475  | 1,470  | 1,400  | 1,450  | 1,525  | 1,505  | 1,580  | 1,600  | 1,290  | 1,190  | 930    | 225    |
| E07000097               | East Hertfordshire           | 26,185       | 1,205  | 1,405   | 1,475   | 1,460   | 1,375   | 1,420   | 1,400   | 1,380  | 1,380  | 1,350  | 1,360  | 1,320  | 1,335  | 1,390  | 1,445  | 1,415  | 1,425  | 1,315  | 1,165  | 165    |
| E07000098               | Hertsmere                    | 20,520       | 935    | 1,095   | 1,175   | 1,165   | 1,130   | 1,185   | 1,170   | 1,125  | 1,085  | 1,125  | 1,075  | 970    | 1,060  | 1,015  | 1,090  | 1,100  | 1,125  | 935    | 830    | 125    |
| E07000099               | North Hertfordshire          | 25,285       | 1,330  | 1,485   | 1,450   | 1,480   | 1,470   | 1,390   | 1,345   | 1,300  | 1,345  | 1,320  | 1,280  | 1,220  | 1,315  | 1,230  | 1,370  | 1,300  | 1,380  | 1,140  | 970    | 155    |
| E07000100               | St Albans                    | 26,035       | 1,150  | 1,425   | 1,450   | 1,480   | 1,465   | 1,455   | 1,420   | 1,435  | 1,405  | 1,440  | 1,385  | 1,260  | 1,335  | 1,295  | 1,370  | 1,345  | 1,360  | 1,140  | 1,095  | 175    |
| E07000101               | Stevenage                    | 19,540       | 1,085  | 1,215   | 1,210   | 1,205   | 1,120   | 1,120   | 1,100   | 1,000  | 985    | 1,005  | 990    | 915    | 940    | 1,015  | 920    | 970    | 995    | 860    | 720    | 165    |
| E07000102               | Three Rivers                 | 17,475       | 770    | 925     | 980     | 935     | 950     | 955     | 945     | 935    | 935    | 885    | 815    | 900    | 935    | 980    | 1,025  | 1,000  | 785    | 680    | 115    | 115    |
| E07000103               | Watford                      | 20,825       | 1,275  | 1,340   | 1,360   | 1,305   | 1,235   | 1,270   | 1,150   | 1,130  | 1,050  | 1,050  | 1,045  | 980    | 975    | 990    | 945    | 1,035  | 1,035  | 795    | 720    | 140    |
| E07000104               | Welwyn Hatfield              | 21,305       | 1,120  | 1,215   | 1,245   | 1,260   | 1,235   | 1,270   | 1,200   | 1,195  | 1,105  | 1,060  | 1,050  | 1,040  | 1,060  | 1,075  | 1,100  | 1,145  | 1,090  | 875    | 785    | 160    |
| <b>E1000020</b>         | <b>Norfolk</b>               | 162,590      | 8,835  | 9,250   | 9,225   | 9,045   | 8,865   | 9,145   | 8,805   | 8,385  | 8,390  | 8,260  | 8,065  | 7,865  | 8,235  | 8,320  | 8,710  | 9,040  | 9,295  | 7,275  | 6,180  | 1,415  |
| E07000143               | Breckland                    | 25,475       | 1,375  | 1,445   | 1,450   | 1,435   | 1,400   | 1,445   | 1,365   | 1,350  | 1,275  | 1,270  | 1,235  | 1,250  | 1,285  | 1,325  | 1,365  | 1,430  | 1,465  | 1,170  | 935    | 215    |
| E07000144               | Broadland                    | 22,870       | 1,060  | 1,100   | 1,115   | 1,145   | 1,205   | 1,180   | 1,220   | 1,100  | 1,115  | 1,195  | 1,235  | 1,155  | 1,265  | 1,235  | 1,325  | 1,395  | 1,380  | 1,100  | 995    | 170    |
| E07000145               | Great Yarmouth               | 20,335       | 1,050  | 1,125   | 1,115   | 1,150   | 1,080   | 1,125   | 1,110   | 975    | 1,020  | 1,040  | 1,015  | 990    | 1,045  | 1,050  | 1,130  | 1,120  | 1,210  | 930    | 825    | 335    |
| E07000146               | King's Lynn and West Norfolk | 28,840       | 1,595  | 1,620   | 1,610   | 1,590   | 1,465   | 1,530   | 1,540   | 1,530  | 1,475  | 1,440  | 1,390  | 1,480  | 1,480  | 1,515  | 1,620  | 1,620  | 1,300  | 1,085  | 305    | 205    |
| E07000147               | North Norfolk                | 16,175       | 805    | 825     | 855     | 845     | 805     | 900     | 855     | 820    | 870    | 845    | 850    | 830    | 810    | 835    | 885    | 1,000  | 1,005  | 805    | 615    | 115    |
| E07000148               | Norwich                      | 25,600       | 1,760  | 1,850   | 1,750   | 1,625   | 1,615   | 1,590   | 1,505   | 1,430  | 1,340  | 1,440  | 1,105  | 1,120  | 1,095  | 1,185  | 1,190  | 1,195  | 900    | 765    | 710    | 200    |
| E07000149               | South Norfolk                | 23,290       | 1,190  | 1,285   | 1,290   | 1,250   | 1,230   | 1,260   | 1,210   | 1,165  | 1,165  | 1,200  | 1,150  | 1,145  | 1,225  | 1,295  | 1,310  | 1,280  | 1,420  | 1,070  | 965    | 175    |
| <b>E1000029</b>         | <b>Suffolk</b>               | 140,580      | 7,100  | 7,725   | 7,755   | 7,645   | 7,690   | 7,770   | 7,510   | 7,390  | 7,510  | 7,455  | 7,060  | 6,955  | 6,920  | 7,400  | 7,695  | 7,980  | 8,120  | 6,260  | 5,630  | 1,295  |
| E07000200               | Babergh                      | 16,430       | 680    | 760     | 855     | 800     | 810     | 855     | 875     | 860    | 940    | 925    | 880    | 855    | 880    | 945    | 975    | 965    | 1,025  | 760    | 665    | 175    |
| E07000201               | Forest Heath                 | 10,170       | 655    | 685     | 700     | 640     | 625     | 590     | 535     | 515    | 530    | 515    | 485    | 455    | 495    | 475    | 495    | 515    | 515    | 365    | 310    | 75     |
| E07000202               | Ipswich                      | 30,150       | 1,820  | 1,925   | 1,895   | 1,875   | 1,810   | 1,765   | 1,690   | 1,650  | 1,605  | 1,500  | 1,430  | 1,375  | 1,305  | 1,450  | 1,435  | 1,430  | 1,570  | 1,215  | 1,070  | 330    |
| E07000203               | Mid Suffolk                  | 18,260       | 800    | 930     | 920     | 910     | 930     | 935     | 940     | 945    | 970    | 1,000  | 915    | 970    | 985    | 1,010  | 1,080  | 1,065  | 1,100  | 905    | 805    | 145    |
| E07000204               | St Edmundsbury               | 21,150       | 1,070  | 1,150   | 1,110   | 1,115   | 1,110   | 1,115   | 1,145   | 1,105  | 1,130  | 1,145  | 1,085  | 1,045  | 1,025  | 1,075  | 1,160  | 1,140  | 1,240  | 935    | 865    | 145    |
| E07000205               | Suffolk Coastal              | 21,970       | 930    | 1,035   | 1,035   | 1,080   | 1,155   | 1,195   | 1,095   | 1,180  | 1,205  | 1,225  | 1,105  | 1,125  | 1,120  | 1,240  | 1,365  | 1,335  | 1,320  | 1,045  | 1,015  | 170    |
| E07000206               | Waveney                      | 22,450       | 1,145  | 1,235   | 1,225   | 1,185   | 1,255   | 1,185   | 1,190   | 1,135  | 1,135  | 1,145  | 1,165  | 1,125  | 1,115  | 1,210  | 1,180  | 1,255  | 1,340  | 1,035  | 900    | 250    |
| <b>E1200007</b>         | <b>LONDON</b>                | 1,763,895    | 95,115 | 106,375 | 107,745 | 107,240 | 104,630 | 105,135 | 101,795 | 97,075 | 94,995 | 91,725 | 89,125 | 84,880 | 84,745 | 85,190 | 85,585 | 85,820 | 86,940 | 70,370 | 63,205 | 16,195 |
| <b>E1300001</b>         | <b>Inner London</b>          | 635,425      | 35,060 | 39,135  | 39,505  | 39,235  | 37,770  | 37,900  | 36,875  | 35,400 | 34,415 | 33,430 | 32,610 | 30,845 | 30,535 | 30,440 | 30,120 | 29,915 | 30,270 | 24,295 | 21,500 | 6,170  |
| <b>N/A</b>              | <b>Inner London – West</b>   | 157,885      | 7,735  | 9,450   | 9,740   | 9,750   | 9,445   | 9,285   | 9,365   | 8,795  | 8,555  | 8,600  | 8,195  | 7,900  | 7,880  | 7,750  | 7,570  | 7,475  | 7,515  | 6,100  | 5,330  | 1,445  |
| E09000007               | Camden                       | 33,125       | 1,580  | 1,885   | 2,005   | 1,950   | 1,920   | 1,940   | 1,915   | 1,800  | 1,870  | 1,850  | 1,815  | 1,685  | 1,720  | 1,700  | 1,590  | 1,575  | 1,515  | 1,300  | 1,155  | 355    |
| E09000001               | City of London               | 605          | 25     | 30      | 40      | 40      | 40      | 35      | 35      | 25     | 35     | 25     | 40     | 35     | 20     | 30     | 25     | 30     | 20     | 25     | -      | -      |
| E09000013               | Hammersmith and Fulham       | 27,995       | 1,375  | 1,660   | 1,660   | 1,720   | 1,675   | 1,620   | 1,620   | 1,645  | 1,565  | 1,545  | 1,430  | 1,365  | 1,400  | 1,415  | 1,350  | 1,295  | 1,350  | 1,085  | 980    | 240    |
| E09000020               | Kensington and Chelsea       | 17,895       | 670    | 875     | 985     | 1,100   | 1,040   | 1,045   | 1,125   | 985    | 960    | 1,055  | 995    | 965    | 930    | 925    | 905    | 955    | 885    | 710    | 615    | 165    |
| E09000032               | Wandsworth                   | 49,250       | 2,765  | 3,400   | 3,305   | 3,295   | 3,095   | 2,955   | 2,980   | 2,680  | 2,500  | 2,485  | 2,405  | 2,340  | 2,280  | 2,185  | 2,275  | 2,185  | 2,285  | 1,     |        |        |

Table 7: Number of children at 31st August 2013 for whom Child Benefit is received in each local authority by their single year of age

| Area Codes <sup>1</sup> | Area names                                | Age of child     |               |               |               |               |               |               |               |               |               |               |               |               |               |               |               |               |               |               |               |               |
|-------------------------|---|------------------|---------------|---------------|---------------|---------------|---------------|---------------|---------------|---------------|---------------|---------------|---------------|---------------|---------------|---------------|---------------|---------------|---------------|---------------|---------------|---------------|
|                         |   | Total            | 0             | 1             | 2             | 3             | 4             | 5             | 6             | 7             | 8             | 9             | 10            | 11            | 12            | 13            | 14            | 15            | 16            | 17            | 18            | 19            |
| E09000008               | Croydon                                   | 86,425           | 4,690         | 5,080         | 5,195         | 5,125         | 4,970         | 5,140         | 4,920         | 4,580         | 4,580         | 4,485         | 4,245         | 4,030         | 4,160         | 4,345         | 4,290         | 4,330         | 4,460         | 3,655         | 3,370         | 770           |
| E09000021               | Kingsdon upon Thames                      | 29,230           | 1,460         | 1,720         | 1,750         | 1,770         | 1,775         | 1,770         | 1,670         | 1,545         | 1,640         | 1,570         | 1,430         | 1,405         | 1,440         | 1,365         | 1,445         | 1,515         | 1,455         | 1,175         | 1,130         | 195           |
| E09000024               | Merton                                    | 41,035           | 2,260         | 2,575         | 2,710         | 2,605         | 2,490         | 2,495         | 2,445         | 2,245         | 2,225         | 2,095         | 1,955         | 1,895         | 1,960         | 1,855         | 1,910         | 1,945         | 1,945         | 1,560         | 1,515         | 345           |
| E09000029               | Sutton                                    | 42,140           | 2,285         | 2,495         | 2,470         | 2,495         | 2,555         | 2,445         | 2,385         | 2,200         | 2,170         | 2,170         | 2,060         | 1,960         | 2,020         | 2,085         | 2,100         | 2,200         | 2,245         | 1,805         | 1,655         | 335           |
| <b>N/A</b>              | <b>Outer London – West and North West</b> | <b>433,075</b>   | <b>22,870</b> | <b>25,975</b> | <b>26,430</b> | <b>26,485</b> | <b>26,000</b> | <b>25,990</b> | <b>24,900</b> | <b>23,825</b> | <b>23,310</b> | <b>22,110</b> | <b>21,700</b> | <b>20,680</b> | <b>20,605</b> | <b>21,015</b> | <b>21,145</b> | <b>21,385</b> | <b>21,415</b> | <b>17,325</b> | <b>15,955</b> | <b>3,965</b>  |
| E09000003               | Barnet                                    | 76,085           | 3,785         | 4,570         | 4,620         | 4,565         | 4,545         | 4,575         | 4,355         | 4,170         | 4,150         | 3,790         | 3,805         | 3,690         | 3,590         | 3,795         | 3,765         | 3,770         | 3,830         | 3,090         | 2,955         | 665           |
| E09000005               | Brent                                     | 74,115           | 3,960         | 4,445         | 4,450         | 4,460         | 4,435         | 4,265         | 4,275         | 4,090         | 3,995         | 3,890         | 3,820         | 3,580         | 3,560         | 3,715         | 3,510         | 3,645         | 3,635         | 2,885         | 2,660         | 835           |
| E09000009               | Ealing                                    | 76,805           | 4,090         | 4,525         | 4,770         | 4,755         | 4,605         | 4,730         | 4,445         | 4,265         | 4,195         | 3,950         | 3,830         | 3,690         | 3,730         | 3,625         | 3,675         | 3,710         | 3,640         | 3,080         | 2,740         | 750           |
| E09000015               | Harrow                                    | 52,165           | 2,750         | 2,985         | 3,005         | 3,165         | 2,950         | 2,925         | 2,940         | 2,820         | 2,760         | 2,690         | 2,660         | 2,500         | 2,470         | 2,540         | 2,630         | 2,695         | 2,780         | 2,300         | 2,120         | 475           |
| E09000017               | Hillingdon                                | 65,650           | 3,590         | 3,900         | 4,035         | 3,940         | 4,060         | 3,990         | 3,705         | 3,585         | 3,520         | 3,275         | 3,300         | 3,070         | 3,120         | 3,165         | 3,220         | 3,330         | 3,250         | 2,655         | 2,330         | 580           |
| E09000018               | Hounslow                                  | 58,155           | 3,310         | 3,710         | 3,705         | 3,625         | 3,550         | 3,630         | 3,360         | 3,255         | 3,065         | 2,935         | 2,710         | 2,715         | 2,690         | 2,665         | 2,775         | 2,755         | 2,905         | 2,245         | 2,030         | 520           |
| E09000027               | Richmond upon Thames                      | 30,105           | 1,380         | 1,840         | 1,840         | 1,975         | 1,855         | 1,865         | 1,815         | 1,635         | 1,625         | 1,575         | 1,570         | 1,440         | 1,440         | 1,490         | 1,575         | 1,475         | 1,375         | 1,070         | 1,120         | 145           |
| <b>E12000008</b>        | <b>SOUTH EAST</b>                         | <b>1,693,670</b> | <b>86,910</b> | <b>96,320</b> | <b>98,570</b> | <b>97,095</b> | <b>95,730</b> | <b>96,415</b> | <b>93,540</b> | <b>90,585</b> | <b>88,495</b> | <b>87,480</b> | <b>85,780</b> | <b>82,880</b> | <b>84,580</b> | <b>85,765</b> | <b>89,405</b> | <b>90,560</b> | <b>91,475</b> | <b>74,195</b> | <b>64,700</b> | <b>13,190</b> |
| E06000036               | Bracknell Forest UA                       | 23,335           | 1,245         | 1,415         | 1,365         | 1,450         | 1,390         | 1,405         | 1,330         | 1,230         | 1,290         | 1,215         | 1,170         | 1,025         | 1,160         | 1,110         | 1,135         | 1,285         | 1,160         | 945           | 860           | 155           |
| E06000043               | Brighton and Hove UA                      | 47,065           | 2,545         | 2,770         | 2,830         | 2,855         | 2,740         | 2,805         | 2,650         | 2,545         | 2,425         | 2,405         | 2,370         | 2,305         | 2,380         | 2,240         | 2,360         | 2,385         | 2,375         | 1,935         | 1,710         | 425           |
| E06000046               | Isle of Wight UA                          | 25,565           | 1,235         | 1,320         | 1,300         | 1,330         | 1,260         | 1,285         | 1,320         | 1,360         | 1,310         | 1,275         | 1,250         | 1,195         | 1,370         | 1,395         | 1,470         | 1,510         | 1,575         | 1,385         | 1,100         | 330           |
| E06000035               | Medway UA                                 | 60,610           | 3,210         | 3,480         | 3,550         | 3,480         | 3,470         | 3,360         | 3,240         | 3,265         | 3,095         | 3,160         | 3,045         | 2,990         | 3,035         | 3,040         | 3,280         | 3,155         | 3,330         | 2,700         | 2,220         | 510           |
| E06000042               | Milton Keynes UA                          | 61,320           | 3,475         | 3,630         | 3,820         | 3,690         | 3,750         | 3,590         | 3,475         | 3,325         | 3,255         | 3,225         | 3,115         | 2,975         | 2,985         | 2,930         | 3,065         | 3,030         | 2,930         | 2,430         | 2,100         | 530           |
| E06000044               | Portsmouth UA                             | 41,230           | 2,585         | 2,545         | 2,535         | 2,560         | 2,440         | 2,415         | 2,360         | 2,170         | 2,135         | 2,065         | 1,930         | 1,945         | 1,880         | 1,985         | 1,945         | 2,030         | 2,060         | 1,685         | 1,520         | 435           |
| E06000038               | Reading UA                                | 32,650           | 2,110         | 2,135         | 2,135         | 2,065         | 2,065         | 2,075         | 1,900         | 1,780         | 1,685         | 1,625         | 1,575         | 1,450         | 1,480         | 1,530         | 1,510         | 1,475         | 1,515         | 1,205         | 1,015         | 235           |
| E06000039               | Slough UA                                 | 38,500           | 2,255         | 2,440         | 2,525         | 2,490         | 2,455         | 2,415         | 2,320         | 2,165         | 2,025         | 1,945         | 1,895         | 1,800         | 1,830         | 1,745         | 1,695         | 1,725         | 1,815         | 1,360         | 1,250         | 350           |
| E06000045               | Southampton UA                            | 47,860           | 2,955         | 3,150         | 3,285         | 3,045         | 2,925         | 3,000         | 2,685         | 2,595         | 2,455         | 2,325         | 2,235         | 2,175         | 2,115         | 2,250         | 2,190         | 2,200         | 2,410         | 1,845         | 1,610         | 415           |
| E06000037               | West Berkshire UA                         | 29,955           | 1,465         | 1,630         | 1,805         | 1,695         | 1,700         | 1,755         | 1,595         | 1,585         | 1,525         | 1,565         | 1,555         | 1,460         | 1,500         | 1,610         | 1,635         | 1,605         | 1,690         | 1,280         | 1,115         | 185           |
| E06000040               | Windsor and Maidenhead UA                 | 25,180           | 1,125         | 1,405         | 1,390         | 1,490         | 1,425         | 1,435         | 1,405         | 1,395         | 1,315         | 1,335         | 1,345         | 1,285         | 1,300         | 1,280         | 1,370         | 1,340         | 1,390         | 1,030         | 980           | 150           |
| E06000041               | Wokingham UA                              | 28,485           | 1,340         | 1,605         | 1,565         | 1,620         | 1,560         | 1,620         | 1,555         | 1,500         | 1,500         | 1,545         | 1,475         | 1,455         | 1,455         | 1,435         | 1,555         | 1,560         | 1,495         | 1,260         | 1,200         | 185           |
| <b>E10000002</b>        | <b>Buckinghamshire</b>                    | <b>98,710</b>    | <b>4,690</b>  | <b>5,335</b>  | <b>5,545</b>  | <b>5,545</b>  | <b>5,450</b>  | <b>5,505</b>  | <b>5,440</b>  | <b>5,300</b>  | <b>5,145</b>  | <b>5,315</b>  | <b>5,110</b>  | <b>5,000</b>  | <b>5,105</b>  | <b>5,115</b>  | <b>5,385</b>  | <b>5,405</b>  | <b>5,275</b>  | <b>4,525</b>  | <b>3,880</b>  | <b>635</b>    |
| E07000004               | Aylesbury Vale                            | 36,125           | 1,800         | 2,090         | 2,165         | 2,040         | 2,010         | 2,025         | 2,000         | 1,950         | 1,895         | 1,895         | 1,825         | 1,790         | 1,810         | 1,865         | 1,920         | 1,935         | 1,900         | 1,615         | 1,360         | 225           |
| E07000005               | Chiltern                                  | 16,385           | 595           | 755           | 790           | 860           | 870           | 865           | 885           | 855           | 830           | 900           | 850           | 900           | 900           | 985           | 1,015         | 950           | 800           | 740           | 90            |               |
| E07000006               | South Bucks                               | 11,600           | 515           | 570           | 615           | 640           | 630           | 630           | 660           | 615           | 610           | 640           | 545           | 615           | 610           | 610           | 650           | 630           | 680           | 585           | 470           | 75            |
| E07000007               | Wycombe                                   | 34,600           | 1,775         | 1,920         | 2,010         | 1,980         | 1,930         | 1,985         | 1,900         | 1,875         | 1,820         | 1,875         | 1,790         | 1,745         | 1,785         | 1,745         | 1,830         | 1,820         | 1,745         | 1,520         | 1,315         | 245           |
| <b>E10000011</b>        | <b>East Sussex</b>                        | <b>99,390</b>    | <b>4,870</b>  | <b>5,195</b>  | <b>5,485</b>  | <b>5,380</b>  | <b>5,305</b>  | <b>5,390</b>  | <b>5,330</b>  | <b>5,225</b>  | <b>5,050</b>  | <b>5,105</b>  | <b>5,020</b>  | <b>5,000</b>  | <b>5,095</b>  | <b>5,235</b>  | <b>5,550</b>  | <b>5,645</b>  | <b>5,815</b>  | <b>4,575</b>  | <b>4,055</b>  | <b>1,065</b>  |
| E07000061               | Eastbourne                                | 19,555           | 1,085         | 1,125         | 1,160         | 1,140         | 1,115         | 1,075         | 1,075         | 1,035         | 945           | 1,020         | 950           | 955           | 970           | 945           | 995           | 1,065         | 1,115         | 810           | 760           | 215           |
| E07000062               | Hastings                                  | 19,720           | 1,155         | 1,125         | 1,195         | 1,080         | 1,095         | 1,135         | 1,090         | 1,065         | 985           | 1,000         | 910           | 925           | 965           | 955           | 1,060         | 1,035         | 1,095         | 880           | 710           | 260           |
| E07000063               | Lewes                                     | 18,170           | 825           | 1,000         | 965           | 1,030         | 960           | 965           | 955           | 900           | 965           | 985           | 925           | 970           | 1,010         | 1,000         | 1,005         | 1,035         | 820           | 710           | 190           |               |
| E07000064               | Rother                                    | 15,320           | 670           | 695           | 790           | 785           | 775           | 790           | 810           | 765           | 780           | 750           | 780           | 775           | 780           | 865           | 890           | 930           | 990           | 820           | 705           | 175           |
| E07000065               | Wealden                                   | 26,625           | 1,135         | 1,250         | 1,375         | 1,350         | 1,360         | 1,425         | 1,400         | 1,455         | 1,375         | 1,350         | 1,425         | 1,415         | 1,405         | 1,460         | 1,595         | 1,615         | 1,580         | 1,245         | 1,175         | 230           |

Table 7: Number of children at 31st August 2013 for whom Child Benefit is received in each local authority by their single year of age

| Area Codes <sup>1</sup> | Area names            | Age of child |        |        |        |        |        |        |        |        |        |        |        |        |        |        |        |        |        |        |        |       |
|-------------------------|-----------------------|--------------|--------|--------|--------|--------|--------|--------|--------|--------|--------|--------|--------|--------|--------|--------|--------|--------|--------|--------|--------|-------|
|                         |                       | Total        | 0      | 1      | 2      | 3      | 4      | 5      | 6      | 7      | 8      | 9      | 10     | 11     | 12     | 13     | 14     | 15     | 16     | 17     | 18     | 19    |
| <b>E1000014</b>         | <b>Hampshire</b>      | 252,315      | 12,545 | 14,050 | 14,335 | 13,940 | 13,915 | 13,865 | 13,625 | 13,315 | 13,385 | 12,975 | 12,780 | 12,360 | 12,840 | 12,875 | 13,925 | 13,850 | 14,055 | 11,655 | 10,130 | 1,895 |
| E07000084               | Basingstoke and Deane | 34,655       | 1,885  | 2,155  | 2,125  | 2,000  | 1,820  | 1,915  | 1,910  | 1,845  | 1,775  | 1,710  | 1,675  | 1,695  | 1,660  | 1,745  | 1,915  | 1,805  | 1,855  | 1,490  | 1,300  | 265   |
| E07000085               | East Hampshire        | 21,295       | 955    | 1,110  | 1,075  | 1,085  | 1,075  | 1,130  | 1,155  | 1,095  | 1,130  | 1,105  | 1,055  | 1,155  | 1,105  | 1,135  | 1,190  | 1,280  | 1,285  | 1,065  | 980    | 135   |
| E07000086               | Eastleigh             | 24,945       | 1,340  | 1,415  | 1,530  | 1,430  | 1,475  | 1,350  | 1,345  | 1,365  | 1,305  | 1,255  | 1,230  | 1,195  | 1,180  | 1,245  | 1,340  | 1,320  | 1,355  | 1,140  | 965    | 155   |
| E07000087               | Fareham               | 20,225       | 910    | 1,110  | 1,090  | 1,065  | 1,115  | 1,085  | 1,095  | 1,005  | 1,080  | 1,050  | 1,065  | 950    | 1,110  | 1,085  | 1,145  | 1,135  | 1,180  | 940    | 870    | 160   |
| E07000088               | Gosport               | 17,450       | 935    | 1,000  | 1,030  | 1,060  | 970    | 1,045  | 955    | 945    | 880    | 905    | 885    | 795    | 855    | 890    | 925    | 910    | 885    | 750    | 645    | 185   |
| E07000089               | Hart                  | 16,600       | 715    | 885    | 895    | 895    | 905    | 925    | 900    | 905    | 855    | 905    | 875    | 860    | 905    | 825    | 955    | 910    | 925    | 750    | 655    | 65    |
| E07000090               | Havant                | 23,745       | 1,165  | 1,300  | 1,390  | 1,265  | 1,330  | 1,300  | 1,235  | 1,235  | 1,245  | 1,220  | 1,185  | 1,135  | 1,240  | 1,205  | 1,330  | 1,315  | 1,375  | 1,125  | 920    | 230   |
| E07000091               | New Forest            | 30,475       | 1,395  | 1,550  | 1,580  | 1,615  | 1,610  | 1,600  | 1,620  | 1,550  | 1,540  | 1,615  | 1,605  | 1,580  | 1,610  | 1,560  | 1,810  | 1,785  | 1,765  | 1,515  | 1,290  | 245   |
| E07000092               | Rushmoor              | 20,895       | 1,235  | 1,310  | 1,310  | 1,290  | 1,235  | 1,140  | 1,175  | 1,135  | 1,115  | 1,060  | 990    | 890    | 990    | 1,010  | 1,060  | 1,085  | 1,045  | 885    | 750    | 180   |
| E07000093               | Test Valley           | 22,340       | 1,105  | 1,185  | 1,270  | 1,195  | 1,245  | 1,230  | 1,160  | 1,185  | 1,180  | 1,135  | 1,165  | 1,135  | 1,140  | 1,160  | 1,200  | 1,215  | 1,255  | 1,060  | 950    | 150   |
| E07000094               | Winchester            | 19,700       | 900    | 1,025  | 1,045  | 1,040  | 1,080  | 1,115  | 1,085  | 1,065  | 1,140  | 1,010  | 1,055  | 965    | 1,035  | 995    | 1,075  | 1,085  | 1,140  | 925    | 805    | 120   |
| <b>E1000016</b>         | <b>Kent</b>           | 299,345      | 15,310 | 16,915 | 16,820 | 16,915 | 16,730 | 16,630 | 16,425 | 15,850 | 15,525 | 15,320 | 15,195 | 14,925 | 15,070 | 15,400 | 15,820 | 16,430 | 16,825 | 13,570 | 11,355 | 2,310 |
| E07000105               | Ashford               | 26,640       | 1,355  | 1,485  | 1,440  | 1,480  | 1,525  | 1,515  | 1,450  | 1,355  | 1,360  | 1,400  | 1,415  | 1,405  | 1,380  | 1,350  | 1,455  | 1,460  | 1,455  | 1,170  | 990    | 200   |
| E07000106               | Canterbury            | 26,220       | 1,225  | 1,350  | 1,440  | 1,390  | 1,445  | 1,425  | 1,365  | 1,430  | 1,415  | 1,345  | 1,425  | 1,340  | 1,350  | 1,340  | 1,450  | 1,430  | 1,520  | 1,255  | 1,035  | 230   |
| E07000107               | Dartford              | 21,975       | 1,310  | 1,435  | 1,375  | 1,340  | 1,340  | 1,285  | 1,265  | 1,305  | 1,175  | 1,345  | 1,425  | 1,030  | 1,015  | 1,015  | 1,070  | 1,070  | 1,145  | 910    | 825    | 165   |
| E07000108               | Dover                 | 22,085       | 1,110  | 1,255  | 1,170  | 1,210  | 1,250  | 1,145  | 1,250  | 1,135  | 1,145  | 1,085  | 1,115  | 1,105  | 1,110  | 1,150  | 1,180  | 1,220  | 1,335  | 1,055  | 870    | 185   |
| E07000109               | Gravesham             | 22,965       | 1,250  | 1,335  | 1,315  | 1,330  | 1,295  | 1,225  | 1,140  | 1,295  | 1,225  | 1,140  | 1,095  | 1,110  | 1,100  | 1,180  | 1,155  | 1,230  | 1,255  | 1,005  | 860    | 195   |
| E07000110               | Maidstone             | 31,450       | 1,775  | 1,945  | 1,915  | 1,810  | 1,750  | 1,750  | 1,730  | 1,620  | 1,595  | 1,600  | 1,580  | 1,530  | 1,580  | 1,625  | 1,605  | 1,645  | 1,645  | 1,405  | 1,135  | 200   |
| E07000111               | Sevenoaks             | 20,940       | 940    | 1,135  | 1,145  | 1,210  | 1,185  | 1,160  | 1,185  | 1,110  | 1,095  | 1,150  | 1,105  | 1,050  | 1,115  | 1,090  | 1,170  | 1,185  | 1,120  | 930    | 825    | 125   |
| E07000112               | Shepway               | 21,375       | 1,070  | 1,125  | 1,205  | 1,170  | 1,185  | 1,190  | 1,115  | 1,105  | 1,080  | 1,060  | 1,065  | 1,050  | 1,075  | 1,160  | 1,160  | 1,210  | 1,300  | 1,000  | 855    | 205   |
| E07000113               | Swale                 | 30,660       | 1,610  | 1,760  | 1,650  | 1,685  | 1,690  | 1,725  | 1,680  | 1,645  | 1,605  | 1,580  | 1,565  | 1,540  | 1,495  | 1,600  | 1,620  | 1,670  | 1,780  | 1,330  | 1,095  | 255   |
| E07000114               | Thanet                | 29,575       | 1,530  | 1,695  | 1,640  | 1,660  | 1,675  | 1,675  | 1,580  | 1,585  | 1,485  | 1,515  | 1,415  | 1,455  | 1,465  | 1,570  | 1,550  | 1,680  | 1,715  | 1,355  | 1,040  | 280   |
| E07000115               | Tonbridge and Malling | 24,405       | 1,170  | 1,240  | 1,300  | 1,320  | 1,365  | 1,320  | 1,370  | 1,290  | 1,275  | 1,305  | 1,265  | 1,290  | 1,275  | 1,310  | 1,360  | 1,395  | 1,145  | 975    | 140    | 140   |
| E07000116               | Tunbridge Wells       | 21,055       | 965    | 1,110  | 1,220  | 1,145  | 1,165  | 1,180  | 1,185  | 1,150  | 1,080  | 1,095  | 1,065  | 1,050  | 1,095  | 1,055  | 1,095  | 1,265  | 1,155  | 1,005  | 840    | 130   |
| <b>E1000025</b>         | <b>Oxfordshire</b>    | 125,080      | 6,590  | 7,280  | 7,695  | 7,285  | 7,050  | 7,490  | 7,110  | 6,870  | 6,740  | 6,535  | 6,400  | 6,040  | 6,180  | 6,250  | 6,470  | 6,500  | 6,570  | 4,835  | 4,355  | 835   |
| E07000177               | Cherwell              | 29,975       | 1,620  | 1,725  | 1,845  | 1,755  | 1,740  | 1,825  | 1,750  | 1,630  | 1,650  | 1,530  | 1,520  | 1,410  | 1,425  | 1,490  | 1,570  | 1,575  | 1,555  | 1,165  | 1,000  | 195   |
| E07000178               | Oxford                | 25,970       | 1,530  | 1,665  | 1,760  | 1,630  | 1,570  | 1,640  | 1,485  | 1,485  | 1,500  | 1,380  | 1,300  | 1,190  | 1,205  | 1,180  | 1,230  | 1,230  | 1,200  | 860    | 770    | 200   |
| E07000179               | South Oxfordshire     | 24,830       | 1,160  | 1,330  | 1,440  | 1,375  | 1,300  | 1,485  | 1,350  | 1,375  | 1,310  | 1,310  | 1,305  | 1,280  | 1,315  | 1,270  | 1,370  | 1,355  | 1,395  | 1,045  | 915    | 145   |
| E07000180               | Vale of White Horse   | 23,410       | 1,190  | 1,345  | 1,415  | 1,325  | 1,270  | 1,385  | 1,315  | 1,260  | 1,275  | 1,210  | 1,170  | 1,160  | 1,150  | 1,255  | 1,205  | 1,190  | 1,295  | 945    | 895    | 155   |
| E07000181               | West Oxfordshire      | 20,895       | 1,090  | 1,230  | 1,205  | 1,205  | 1,170  | 1,155  | 1,125  | 1,215  | 1,100  | 1,105  | 1,110  | 1,000  | 1,085  | 1,055  | 1,095  | 1,155  | 1,125  | 820    | 775    | 135   |
| <b>E1000030</b>         | <b>Surrey</b>         | 202,810      | 9,710  | 11,425 | 11,810 | 11,525 | 11,450 | 11,690 | 11,400 | 10,860 | 10,640 | 10,520 | 10,435 | 10,000 | 10,060 | 10,370 | 10,855 | 10,975 | 10,800 | 8,945  | 8,155  | 1,185 |
| E07000207               | Elmbridge             | 22,770       | 995    | 1,305  | 1,390  | 1,390  | 1,315  | 1,350  | 1,300  | 1,225  | 1,230  | 1,170  | 1,120  | 1,200  | 1,110  | 1,180  | 1,170  | 1,210  | 1,150  | 985    | 865    | 100   |
| E07000208               | Epsom and Ewell       | 13,870       | 660    | 790    | 760    | 790    | 775    | 800    | 725    | 725    | 745    | 675    | 695    | 685    | 720    | 695    | 805    | 730    | 785    | 615    | 605    | 85    |
| E07000209               | Guildford             | 22,565       | 1,120  | 1,315  | 1,335  | 1,230  | 1,240  | 1,285  | 1,260  | 1,240  | 1,175  | 1,240  | 1,225  | 1,060  | 1,080  | 1,170  | 1,190  | 1,245  | 1,165  | 1,000  | 865    | 135   |
| E07000210               | Mole Valley           | 14,165       | 600    | 650    | 735    | 765    | 730    | 750    | 750    | 715    | 755    | 725    | 730    | 735    | 710    | 795    | 845    | 835    | 865    | 685    | 660    | 105   |
| E07000211               | Reigate and Banstead  | 26,570       | 1,340  | 1,525  | 1,650  | 1,590  | 1,610  | 1,560  | 1,400  | 1,345  | 1,380  | 1,380  | 1,395  | 1,290  | 1,235  | 1,310  | 1,370  | 1,325  | 1,345  | 1,145  | 1,075  | 145   |
| E07000212               | Runnymede             | 13,955       | 685    | 885    | 840    | 810    | 845    | 820    | 780    | 740    | 680    | 710    | 730    | 640    | 700    | 680    | 740    | 715    | 775    | 575    | 530    | 75    |
| E07000213               | Spelthorne            | 18,880       | 1,040  | 1,090  | 1,145  | 1,090  | 1,115  | 1,035  | 1,095  | 1,030  | 965    | 1,000  | 970    | 875    | 930    | 915    | 960    | 1,020  | 910    | 815    | 745    | 135   |
| E07000214               | Surrey Heath          | 15,630       | 720    | 825    | 895    | 785    | 830    | 860    | 830    | 795    | 830    | 795    | 825    | 765    | 795    | 855    | 870    | 925    | 910    | 705    | 705    | 95    |
| E07000215               | Tandridge             | 15,350       | 710    | 780    | 840    | 795    | 850    | 875    | 885    | 825    | 810    | 775    | 780    | 815    | 760    | 820    | 835    | 855    | 860    | 735    | 645    | 90    |
| E07000216               | Waverley              | 20,345       | 870    | 1,045  | 1,095  | 1,105  | 1,120  | 1,155  | 1,125  | 1,100  | 1,125  | 1,125  | 1,025  | 1,055  | 1,080  | 1,075  | 1,145  | 1,155  | 1,140  | 915    | 790    | 95    |
| E07000217               | Woking                | 18,710       | 965    | 1,210  | 1,130  | 1,175  | 1,090  | 1,155  | 1,090  | 1,035  | 975    | 920    | 920    | 875    | 940    | 870    | 930    | 960    | 890    | 780    | 670    | 130   |
| <b>E1000032</b>         | <b>West Sussex</b>    | 154,265      | 7,660  | 8,545  | 8,790  | 8,670  | 8,650  | 8,695  | 8,365  | 8,250  | 8,000  | 8,020  | 7,875  | 7,500  | 7,750  | 7,965  | 8,185  | 8,470  | 8,395  | 7,040  | 6,090  | 1,365 |
| E07000223               | Adur                  | 12,225       | 675    | 755    | 735    | 735    | 690    | 705    | 635    | 655    | 610    | 590    | 605    | 585    | 560    | 620    | 640    | 645    | 665    | 530    | 475    | 105   |
| E07000224               | Arun                  | 27,605       | 1,455  | 1,615  | 1,525  | 1,455  | 1,515  | 1,510  | 1,455  | 1,445  | 1,415  | 1,425  | 1,395  | 1,350  | 1,370  | 1,415  | 1,490  | 1,530  | 1,555  | 1,255  | 1,110  | 315   |
| E07000225               | Chichester            | 19,555       | 885    | 1,000  | 1,060  | 1,000  | 1,070  | 1,105  | 1,055  | 1,050  | 1,040  | 1,005  | 995    | 1,000  | 1,005  | 980    | 1,080  | 1,120  | 1,130  | 935    | 840    | 205   |
| E07000226               | Crawley               | 25,125       | 1,430  | 1,560  | 1,600  | 1,625  | 1,525  | 1,430  | 1,405  | 1,385  | 1,270  | 1,300  | 1,255  | 1,135  | 1,215  |        |        |        |        |        |        |       |



Table 7: Number of children at 31st August 2013 for whom Child Benefit is received in each local authority by their single year of age

| Area Codes <sup>1</sup> | Area names                       | Age of child |        |        |        |        |        |        |        |        |        |        |        |        |        |        |        |        |        |        |        |       |
|-------------------------|----------------------------------|--------------|--------|--------|--------|--------|--------|--------|--------|--------|--------|--------|--------|--------|--------|--------|--------|--------|--------|--------|--------|-------|
|                         |                                  | Total        | 0      | 1      | 2      | 3      | 4      | 5      | 6      | 7      | 8      | 9      | 10     | 11     | 12     | 13     | 14     | 15     | 16     | 17     | 18     | 19    |
| <b>E12000009</b>        | <b>SOUTH WEST</b>                | 1,037,630    | 54,790 | 58,460 | 59,230 | 58,015 | 57,290 | 57,460 | 56,070 | 53,990 | 53,835 | 52,545 | 52,650 | 50,650 | 51,865 | 53,475 | 55,635 | 56,745 | 58,210 | 46,970 | 40,625 | 9,115 |
| E06000022               | Bath and North East Somerset UA  | 31,105       | 1,575  | 1,695  | 1,745  | 1,675  | 1,655  | 1,650  | 1,765  | 1,605  | 1,620  | 1,560  | 1,550  | 1,625  | 1,570  | 1,620  | 1,685  | 1,730  | 1,765  | 1,450  | 1,330  | 230   |
| E06000028               | Bournemouth UA                   | 32,190       | 2,085  | 2,140  | 2,145  | 1,995  | 2,045  | 1,960  | 1,780  | 1,630  | 1,595  | 1,505  | 1,555  | 1,405  | 1,465  | 1,495  | 1,540  | 1,665  | 1,625  | 1,225  | 1,060  | 275   |
| E06000023               | Bristol, City of UA              | 87,870       | 5,905  | 6,140  | 5,945  | 5,680  | 5,385  | 5,320  | 5,025  | 4,645  | 4,585  | 4,325  | 4,255  | 3,930  | 3,955  | 3,920  | 3,990  | 4,045  | 4,125  | 3,260  | 2,670  | 770   |
| E06000052               | Cornwall UA <sup>9</sup>         | 104,145      | 5,420  | 5,610  | 5,800  | 5,500  | 5,605  | 5,425  | 5,495  | 5,435  | 5,405  | 5,180  | 5,235  | 5,190  | 5,340  | 5,550  | 5,730  | 5,885  | 6,060  | 4,945  | 4,335  | 1,000 |
| E06000053               | Isles of Scilly UA <sup>10</sup> | 375          | 20     | 15     | 20     | 15     | 20     | 15     | 35     | 10     | 20     | 25     | 20     | 15     | 20     | 20     | 20     | 20     | 20     | 20     | 15     | -     |
| E06000024               | North Somerset UA                | 41,000       | 2,035  | 2,205  | 2,365  | 2,330  | 2,320  | 2,295  | 2,285  | 2,125  | 2,125  | 2,125  | 2,085  | 2,070  | 2,075  | 2,145  | 2,210  | 2,185  | 2,190  | 1,870  | 1,660  | 305   |
| E06000026               | Plymouth UA                      | 52,700       | 3,075  | 3,215  | 3,215  | 3,065  | 3,050  | 2,995  | 2,935  | 2,815  | 2,695  | 2,645  | 2,565  | 2,515  | 2,450  | 2,560  | 2,645  | 2,735  | 2,795  | 2,275  | 1,915  | 535   |
| E06000029               | Poole UA                         | 28,035       | 1,425  | 1,670  | 1,630  | 1,695  | 1,530  | 1,630  | 1,550  | 1,490  | 1,500  | 1,440  | 1,410  | 1,390  | 1,350  | 1,450  | 1,465  | 1,455  | 1,570  | 1,190  | 980    | 225   |
| E06000025               | South Gloucestershire UA         | 54,835       | 2,820  | 3,105  | 3,075  | 3,055  | 3,055  | 2,940  | 2,835  | 2,900  | 2,740  | 2,745  | 2,615  | 2,695  | 2,820  | 2,865  | 3,050  | 3,130  | 2,540  | 2,270  | 395    | 395   |
| E06000030               | Swindon UA                       | 47,620       | 2,720  | 2,950  | 2,860  | 2,790  | 2,725  | 2,725  | 2,720  | 2,495  | 2,460  | 2,405  | 2,325  | 2,295  | 2,300  | 2,280  | 2,385  | 2,440  | 2,430  | 2,025  | 1,760  | 470   |
| E06000027               | Torbay UA                        | 26,335       | 1,435  | 1,440  | 1,490  | 1,410  | 1,425  | 1,410  | 1,410  | 1,275  | 1,405  | 1,310  | 1,330  | 1,265  | 1,170  | 1,380  | 1,475  | 1,510  | 1,460  | 1,270  | 1,105  | 350   |
| E06000054               | Wiltshire UA <sup>11</sup>       | 94,050       | 4,675  | 5,120  | 5,365  | 5,245  | 5,050  | 5,135  | 4,955  | 4,850  | 4,880  | 4,870  | 4,825  | 4,575  | 4,785  | 4,880  | 5,245  | 5,245  | 5,440  | 4,270  | 3,910  | 730   |
| <b>E10000008</b>        | <b>Devon</b>                     | 140,595      | 6,900  | 7,465  | 7,500  | 7,415  | 7,450  | 7,355  | 7,340  | 7,325  | 7,365  | 7,130  | 7,235  | 7,010  | 7,405  | 7,535  | 7,875  | 7,940  | 8,355  | 6,800  | 5,785  | 1,405 |
| E07000040               | East Devon                       | 22,990       | 1,055  | 1,165  | 1,215  | 1,125  | 1,195  | 1,160  | 1,180  | 1,135  | 1,160  | 1,215  | 1,155  | 1,205  | 1,225  | 1,325  | 1,305  | 1,355  | 1,440  | 1,185  | 1,015  | 180   |
| E07000041               | Exeter                           | 21,250       | 1,275  | 1,340  | 1,335  | 1,255  | 1,320  | 1,250  | 1,085  | 1,145  | 1,145  | 1,020  | 1,030  | 955    | 1,005  | 1,035  | 1,025  | 1,100  | 1,135  | 845    | 745    | 210   |
| E07000042               | Mid Devon                        | 16,295       | 805    | 895    | 910    | 850    | 890    | 840    | 905    | 895    | 840    | 775    | 895    | 790    | 875    | 845    | 930    | 900    | 900    | 810    | 660    | 130   |
| E07000043               | North Devon                      | 18,810       | 915    | 975    | 1,060  | 1,000  | 995    | 960    | 975    | 975    | 1,025  | 960    | 930    | 935    | 945    | 1,005  | 1,065  | 1,060  | 1,125  | 905    | 750    | 255   |
| E07000044               | South Hams                       | 15,180       | 600    | 705    | 745    | 740    | 710    | 740    | 800    | 775    | 815    | 770    | 865    | 800    | 870    | 820    | 910    | 910    | 955    | 800    | 705    | 150   |
| E07000045               | Teignbridge                      | 23,840       | 1,145  | 1,215  | 1,170  | 1,255  | 1,185  | 1,220  | 1,215  | 1,270  | 1,255  | 1,240  | 1,215  | 1,200  | 1,280  | 1,325  | 1,375  | 1,385  | 1,450  | 1,205  | 1,005  | 235   |
| E07000046               | Torridge                         | 12,505       | 630    | 685    | 660    | 675    | 630    | 630    | 630    | 640    | 620    | 620    | 660    | 630    | 670    | 680    | 695    | 695    | 755    | 580    | 490    | 170   |
| E07000047               | West Devon                       | 9,720        | 470    | 480    | 460    | 515    | 490    | 550    | 550    | 475    | 500    | 520    | 480    | 495    | 535    | 505    | 575    | 540    | 605    | 470    | 420    | 80    |
| <b>E10000009</b>        | <b>Dorset</b>                    | 73,490       | 3,390  | 3,560  | 3,735  | 3,785  | 3,845  | 3,965  | 3,925  | 3,735  | 3,835  | 3,830  | 3,870  | 3,815  | 3,840  | 4,090  | 4,165  | 4,430  | 4,460  | 3,590  | 2,990  | 640   |
| E07000048               | Christchurch                     | 8,220        | 385    | 395    | 420    | 405    | 405    | 410    | 430    | 395    | 445    | 465    | 435    | 435    | 465    | 470    | 505    | 470    | 405    | 365    | 75     | 75    |
| E07000049               | East Dorset                      | 14,195       | 585    | 635    | 680    | 685    | 725    | 745    | 745    | 715    | 750    | 705    | 780    | 735    | 795    | 815    | 850    | 900    | 865    | 740    | 635    | 110   |
| E07000050               | North Dorset                     | 12,970       | 665    | 680    | 680    | 705    | 735    | 725    | 695    | 735    | 715    | 695    | 675    | 635    | 630    | 705    | 695    | 730    | 760    | 580    | 465    | 85    |
| E07000051               | Purbeck                          | 8,225        | 385    | 385    | 440    | 410    | 450    | 475    | 435    | 415    | 385    | 460    | 445    | 415    | 430    | 430    | 455    | 520    | 505    | 375    | 320    | 80    |
| E07000052               | West Dorset                      | 17,295       | 740    | 815    | 845    | 860    | 855    | 905    | 905    | 870    | 865    | 895    | 895    | 970    | 895    | 1,030  | 1,020  | 1,050  | 1,100  | 880    | 730    | 155   |
| E07000053               | Weymouth and Portland            | 12,580       | 630    | 650    | 665    | 720    | 675    | 705    | 665    | 655    | 635    | 645    | 635    | 625    | 655    | 645    | 675    | 730    | 760    | 605    | 475    | 130   |
| <b>E10000013</b>        | <b>Gloucestershire</b>           | 117,405      | 6,020  | 6,450  | 6,495  | 6,570  | 6,445  | 6,525  | 6,325  | 6,135  | 5,980  | 6,045  | 6,120  | 5,795  | 6,065  | 6,090  | 6,490  | 6,375  | 6,620  | 5,385  | 4,615  | 865   |
| E07000078               | Cheltenham                       | 20,355       | 1,185  | 1,275  | 1,215  | 1,250  | 1,175  | 1,145  | 1,120  | 1,035  | 985    | 1,035  | 1,080  | 985    | 980    | 975    | 1,030  | 1,010  | 1,115  | 890    | 750    | 125   |
| E07000079               | Cotswold                         | 14,195       | 575    | 655    | 680    | 700    | 720    | 725    | 765    | 705    | 740    | 715    | 775    | 740    | 810    | 810    | 870    | 875    | 865    | 705    | 645    | 110   |
| E07000080               | Forest of Dean                   | 15,940       | 715    | 775    | 830    | 850    | 820    | 825    | 860    | 825    | 860    | 855    | 790    | 850    | 875    | 915    | 915    | 1,015  | 790    | 670    | 120    | 120   |
| E07000081               | Gloucester                       | 28,735       | 1,740  | 1,775  | 1,725  | 1,675  | 1,695  | 1,685  | 1,575  | 1,500  | 1,475  | 1,445  | 1,380  | 1,420  | 1,350  | 1,385  | 1,515  | 1,490  | 1,470  | 1,210  | 995    | 225   |
| E07000082               | Stroud                           | 21,840       | 950    | 1,090  | 1,100  | 1,110  | 1,110  | 1,225  | 1,175  | 1,200  | 1,095  | 1,135  | 1,170  | 1,090  | 1,260  | 1,165  | 1,265  | 1,205  | 1,260  | 1,080  | 930    | 175   |
| E07000083               | Tewkesbury                       | 16,345       | 860    | 880    | 950    | 935    | 925    | 920    | 870    | 875    | 855    | 855    | 855    | 765    | 805    | 885    | 895    | 875    | 895    | 705    | 625    | 110   |
| <b>E10000027</b>        | <b>Somerset</b>                  | 105,875      | 5,285  | 5,675  | 5,850  | 5,790  | 5,655  | 5,820  | 5,590  | 5,575  | 5,470  | 5,410  | 5,525  | 5,135  | 5,385  | 5,640  | 5,860  | 6,040  | 6,165  | 4,855  | 4,225  | 930   |
| E07000187               | Mendip                           | 22,035       | 1,005  | 1,135  | 1,160  | 1,170  | 1,125  | 1,215  | 1,160  | 1,165  | 1,170  | 1,145  | 1,180  | 1,105  | 1,100  | 1,210  | 1,220  | 1,325  | 1,305  | 1,045  | 880    | 200   |
| E07000188               | Sedgemoor                        | 24,050       | 1,245  | 1,275  | 1,350  | 1,370  | 1,280  | 1,310  | 1,260  | 1,215  | 1,220  | 1,215  | 1,255  | 1,100  | 1,255  | 1,270  | 1,285  | 1,345  | 1,405  | 1,120  | 1,015  | 260   |
| E07000189               | South Somerset                   | 32,160       | 1,710  | 1,695  | 1,815  | 1,740  | 1,730  | 1,810  | 1,705  | 1,700  | 1,685  | 1,635  | 1,655  | 1,545  | 1,660  | 1,745  | 1,755  | 1,880  | 1,875  | 1,385  | 1,175  | 270   |
| E07000190               | Taunton Deane                    | 22,120       | 1,075  | 1,270  | 1,240  | 1,250  | 1,225  | 1,210  | 1,195  | 1,205  | 1,120  | 1,155  | 1,150  | 1,100  | 1,090  | 1,130  | 1,235  | 1,170  | 1,240  | 1,015  | 885    | 150   |
| E07000191               | West Somerset                    | 5,515        | 255    | 295    | 285    | 260    | 295    | 275    | 265    | 290    | 275    | 260    | 280    | 280    | 280    | 280    | 360    | 325    | 345    | 285    | 270    | 50    |

Table 7: Number of children at 31st August 2013 for whom Child Benefit is received in each local authority by their single year of age

| Area Codes <sup>1</sup> | Area names                                   | Age of child |        |        |        |        |        |        |        |        |        |        |        |        |        |        |        |        |        |        |        |       |
|-------------------------|--|--------------|--------|--------|--------|--------|--------|--------|--------|--------|--------|--------|--------|--------|--------|--------|--------|--------|--------|--------|--------|-------|
|                         |  | Total        | 0      | 1      | 2      | 3      | 4      | 5      | 6      | 7      | 8      | 9      | 10     | 11     | 12     | 13     | 14     | 15     | 16     | 17     | 18     | 19    |
| <b>W92000004</b>        | <b>WALES</b>                                 | 625,345      | 32,080 | 34,085 | 34,950 | 34,455 | 34,080 | 34,875 | 33,580 | 32,875 | 32,680 | 31,640 | 31,310 | 30,665 | 31,680 | 32,105 | 33,400 | 34,440 | 35,790 | 29,135 | 24,960 | 6,560 |
| W06000001               | Isle of Anglesey / Ynys Môn                  | 13,765       | 770    | 790    | 800    | 785    | 755    | 765    | 740    | 680    | 695    | 720    | 680    | 685    | 680    | 685    | 720    | 780    | 630    | 510    | 135    |       |
| W06000002               | Gwynedd / Gwynedd                            | 22,835       | 1,175  | 1,300  | 1,280  | 1,280  | 1,225  | 1,220  | 1,245  | 1,270  | 1,190  | 1,130  | 1,160  | 1,125  | 1,215  | 1,215  | 1,245  | 1,275  | 1,335  | 995    | 920    | 200   |
| W06000003               | Conwy / Conwy                                | 21,985       | 1,090  | 1,150  | 1,150  | 1,180  | 1,120  | 1,135  | 1,130  | 980    | 1,115  | 1,095  | 1,065  | 1,075  | 1,175  | 1,180  | 1,195  | 1,260  | 1,355  | 1,080  | 965    | 290   |
| W06000004               | Denbighshire / Sir Ddinbych                  | 19,780       | 1,025  | 990    | 1,095  | 1,065  | 1,035  | 1,110  | 1,025  | 980    | 1,015  | 990    | 930    | 1,000  | 1,050  | 1,000  | 1,140  | 1,145  | 1,145  | 930    | 865    | 240   |
| W06000005               | Flintshire / Sir y Fflint                    | 31,940       | 1,545  | 1,545  | 1,710  | 1,705  | 1,750  | 1,750  | 1,750  | 1,655  | 1,680  | 1,670  | 1,550  | 1,640  | 1,655  | 1,640  | 1,725  | 1,750  | 1,835  | 1,565  | 1,320  | 375   |
| W06000006               | Wrexham / Wrecsam                            | 28,995       | 1,580  | 1,675  | 1,700  | 1,675  | 1,650  | 1,700  | 1,580  | 1,595  | 1,540  | 1,465  | 1,425  | 1,350  | 1,465  | 1,505  | 1,490  | 1,535  | 1,490  | 1,220  | 1,060  | 305   |
| W06000023               | Powys / Powys                                | 24,825       | 1,140  | 1,185  | 1,240  | 1,200  | 1,235  | 1,350  | 1,275  | 1,280  | 1,335  | 1,285  | 1,285  | 1,325  | 1,270  | 1,345  | 1,505  | 1,475  | 1,565  | 1,220  | 1,125  | 175   |
| W06000008               | Ceredigion / Ceredigion                      | 12,225       | 595    | 640    | 645    | 705    | 590    | 625    | 660    | 585    | 645    | 650    | 630    | 620    | 640    | 675    | 700    | 705    | 705    | 560    | 545    | 110   |
| W06000009               | Pembrokeshire / Sir Benfro                   | 24,010       | 1,110  | 1,295  | 1,295  | 1,280  | 1,275  | 1,260  | 1,280  | 1,270  | 1,245  | 1,245  | 1,200  | 1,170  | 1,230  | 1,270  | 1,365  | 1,400  | 1,455  | 1,170  | 930    | 245   |
| W06000010               | Carmarthenshire / Sir Gaerfyrddin            | 36,700       | 1,785  | 1,915  | 2,015  | 1,945  | 1,925  | 2,075  | 1,975  | 1,975  | 1,890  | 1,880  | 1,920  | 1,900  | 1,920  | 1,885  | 1,940  | 1,985  | 2,145  | 1,790  | 1,445  | 380   |
| W06000011               | Swansea / Abertawe                           | 46,575       | 2,305  | 2,630  | 2,625  | 2,530  | 2,475  | 2,670  | 2,480  | 2,465  | 2,370  | 2,415  | 2,405  | 2,340  | 2,375  | 2,465  | 2,405  | 2,515  | 2,660  | 2,135  | 1,805  | 505   |
| W06000012               | Neath Port Talbot / Castell-nedd Port Talbot | 28,665       | 1,420  | 1,495  | 1,610  | 1,550  | 1,575  | 1,535  | 1,540  | 1,535  | 1,590  | 1,445  | 1,380  | 1,385  | 1,460  | 1,440  | 1,535  | 1,640  | 1,625  | 1,400  | 1,160  | 340   |
| W06000013               | Bridgend / Pen-y-bont ar Ogwr                | 29,380       | 1,480  | 1,480  | 1,610  | 1,640  | 1,575  | 1,575  | 1,575  | 1,510  | 1,545  | 1,470  | 1,470  | 1,425  | 1,585  | 1,480  | 1,585  | 1,675  | 1,730  | 1,325  | 1,150  | 300   |
| W06000014               | The Vale of Glamorgan / Bro Morgannwg        | 25,680       | 1,255  | 1,340  | 1,405  | 1,470  | 1,415  | 1,440  | 1,380  | 1,280  | 1,335  | 1,240  | 1,320  | 1,200  | 1,250  | 1,350  | 1,445  | 1,470  | 1,490  | 1,245  | 1,115  | 235   |
| W06000015               | Cardiff / Caerdydd                           | 70,990       | 4,070  | 4,380  | 4,335  | 4,235  | 4,215  | 4,045  | 4,335  | 3,820  | 3,720  | 3,440  | 3,470  | 3,295  | 3,450  | 3,395  | 3,470  | 3,635  | 3,580  | 3,045  | 2,490  | 685   |
| W06000016               | Rhondda Cynon Taf / Rhondda Cynon Taf        | 50,975       | 2,665  | 2,790  | 2,840  | 2,875  | 2,790  | 2,725  | 2,705  | 2,760  | 2,580  | 2,665  | 2,405  | 2,480  | 2,525  | 2,695  | 2,710  | 2,925  | 2,675  | 2,375  | 1,960  | 540   |
| W06000024               | Merthyr Tydfil / Merthyr Tudful              | 12,925       | 695    | 750    | 745    | 665    | 715    | 750    | 685    | 665    | 690    | 635    | 640    | 610    | 625    | 680    | 675    | 680    | 745    | 615    | 490    | 160   |
| W06000018               | Caerphilly / Caerffili                       | 39,190       | 1,985  | 2,060  | 2,180  | 2,095  | 2,155  | 2,200  | 2,080  | 2,045  | 2,005  | 2,065  | 2,000  | 1,965  | 1,965  | 2,015  | 2,045  | 2,115  | 2,310  | 1,825  | 1,615  | 440   |
| W06000019               | Blaenau Gwent / Blaenau Gwent                | 14,410       | 805    | 745    | 785    | 785    | 795    | 725    | 790    | 690    | 725    | 670    | 685    | 720    | 750    | 790    | 845    | 795    | 735    | 795    | 620    | 190   |
| W06000020               | Torfaen / Tor-faen                           | 19,705       | 1,050  | 1,035  | 1,095  | 1,100  | 1,080  | 1,075  | 1,055  | 1,075  | 1,060  | 965    | 905    | 965    | 995    | 970    | 1,045  | 1,110  | 1,200  | 910    | 810    | 210   |
| W06000021               | Monmouthshire / Sir Fynwy                    | 16,500       | 750    | 800    | 805    | 810    | 885    | 855    | 850    | 835    | 845    | 865    | 895    | 840    | 865    | 910    | 955    | 930    | 1,075  | 870    | 765    | 155   |
| W06000022               | Newport / Casnewydd                          | 33,185       | 1,790  | 1,820  | 1,885  | 1,915  | 1,835  | 1,960  | 1,770  | 1,665  | 1,720  | 1,645  | 1,635  | 1,660  | 1,600  | 1,725  | 1,695  | 1,865  | 1,850  | 1,510  | 1,280  | 345   |
| <b>S92000003</b>        | <b>SCOTLAND</b>                              | 966,865      | 49,715 | 53,530 | 54,710 | 54,555 | 55,375 | 55,530 | 53,840 | 52,190 | 51,960 | 50,840 | 49,915 | 48,990 | 50,685 | 51,410 | 53,695 | 54,730 | 56,125 | 41,705 | 22,965 | 4,405 |
| S12000033               | Aberdeen City                                | 30,535       | 1,760  | 1,990  | 2,000  | 1,955  | 1,875  | 1,850  | 1,840  | 1,685  | 1,595  | 1,520  | 1,490  | 1,490  | 1,460  | 1,540  | 1,570  | 1,585  | 1,655  | 1,050  | 540    | 80    |
| S12000034               | Aberdeenshire                                | 44,275       | 2,080  | 2,450  | 2,430  | 2,565  | 2,425  | 2,565  | 2,455  | 2,425  | 2,450  | 2,330  | 2,355  | 2,355  | 2,365  | 2,435  | 2,605  | 2,525  | 2,540  | 1,725  | 935    | 130   |
| S12000041               | Angus  | 21,160       | 1,000  | 1,060  | 1,085  | 1,095  | 1,160  | 1,185  | 1,145  | 1,100  | 1,165  | 1,125  | 1,170  | 1,080  | 1,220  | 1,175  | 1,200  | 1,295  | 1,295  | 945    | 555    | 105   |
| S12000035               | Argyll & Bute                                | 15,050       | 690    | 750    | 795    | 795    | 815    | 770    | 765    | 780    | 795    | 810    | 770    | 825    | 830    | 835    | 940    | 930    | 965    | 770    | 390    | 65    |
| S12000005               | Clackmannanshire                             | 10,270       | 565    | 590    | 545    | 570    | 585    | 645    | 580    | 550    | 560    | 510    | 520    | 515    | 565    | 550    | 580    | 555    | 590    | 420    | 230    | 45    |
| S12000006               | Dumfries & Galloway                          | 27,080       | 1,300  | 1,335  | 1,410  | 1,460  | 1,395  | 1,470  | 1,530  | 1,510  | 1,545  | 1,395  | 1,435  | 1,365  | 1,445  | 1,430  | 1,540  | 1,640  | 1,640  | 1,285  | 755    | 140   |
| S12000042               | Dundee City                                  | 26,445       | 1,465  | 1,590  | 1,630  | 1,540  | 1,605  | 1,590  | 1,440  | 1,365  | 1,440  | 1,355  | 1,330  | 1,295  | 1,295  | 1,350  | 1,325  | 1,485  | 1,465  | 1,115  | 620    | 150   |
| S12000008               | East Ayrshire                                | 23,770       | 1,230  | 1,335  | 1,315  | 1,265  | 1,360  | 1,310  | 1,315  | 1,255  | 1,310  | 1,245  | 1,240  | 1,190  | 1,245  | 1,280  | 1,290  | 1,470  | 1,400  | 1,070  | 630    | 140   |
| S12000009               | East Dunbartonshire                          | 18,430       | 790    | 810    | 950    | 915    | 975    | 1,025  | 920    | 985    | 980    | 980    | 1,010  | 995    | 1,045  | 1,035  | 1,135  | 1,130  | 1,180  | 960    | 535    | 70    |
| S12000011               | East Lothian                                 | 19,660       | 950    | 1,085  | 1,105  | 1,110  | 1,145  | 1,090  | 1,105  | 1,090  | 1,105  | 1,100  | 955    | 1,010  | 1,015  | 1,060  | 1,070  | 1,085  | 1,095  | 855    | 470    | 85    |
| S12000011               | East Renfrewshire                            | 17,540       | 700    | 820    | 850    | 900    | 930    | 950    | 915    | 925    | 965    | 1,015  | 980    | 945    | 1,015  | 995    | 1,035  | 1,115  | 1,130  | 855    | 460    | 45    |
| S12000036               | Edinburgh, City of                           | 71,555       | 4,420  | 4,640  | 4,655  | 4,465  | 4,475  | 4,450  | 3,945  | 3,790  | 3,585  | 3,450  | 3,505  | 3,445  | 3,405  | 3,540  | 3,610  | 3,685  | 3,730  | 2,820  | 1,645  | 280   |
| S12000013               | Eilean Siar <sup>12</sup>                    | 4,785        | 225    | 235    | 230    | 245    | 245    | 270    | 270    | 255    | 255    | 255    | 260    | 250    | 270    | 295    | 275    | 305    | 250    | 125    | 15     |       |
| S12000014               | Falkirk                                      | 30,280       | 1,535  | 1,690  | 1,730  | 1,780  | 1,800  | 1,850  | 1,820  | 1,660  | 1,680  | 1,645  | 1,575  | 1,480  | 1,555  | 1,545  | 1,640  | 1,680  | 1,670  | 1,200  | 635    | 100   |
| S12000015               | Fife   | 70,050       | 3,550  | 3,820  | 4,110  | 4,075  | 4,140  | 4,115  | 3,915  | 3,870  | 3,810  | 3,690  | 3,595  | 3,560  | 3,635  | 3,620  | 3,815  | 3,845  | 3,890  | 2,970  | 1,660  | 365   |
| S12000043               | Glasgow City                                 | 107,495      | 6,350  | 6,675  | 6,615  | 6,435  | 6,305  | 6,200  | 5,970  | 5,675  | 5,575  | 5,445  | 5,295  | 5,105  | 5,410  | 5,490  | 5,580  | 5,835  | 6,095  | 4,305  | 2,520  | 620   |
| S12000017               | Highland                                     | 42,660       | 2,030  | 2,290  | 2,245  | 2,265  | 2,400  | 2,425  | 2,295  | 2,280  | 2,300  | 2,270  | 2,245  | 2,230  | 2,330  | 2,325  | 2,520  | 2,600  | 2,515  | 1,915  | 1,040  | 135   |
| S12000018               | Inverclyde                                   | 14,985       | 695    | 735    | 800    | 835    | 800    | 820    | 840    | 835    | 805    | 820    | 790    | 720    | 810    | 810    | 870    | 840    | 920    | 760    | 425    | 115   |
| S12000019               | Midlothian                                   | 17,365       | 930    | 1,040  | 955    | 1,025  | 980    | 965    | 970    | 960    | 940    | 905    | 900    | 855    | 920    | 970    | 975    | 990    | 965    | 660    | 380    | 75    |
| S12000020               | Moray  | 16,660       | 885    | 870    | 875    | 885    | 875    | 855    | 860    | 825    | 885    | 850    | 810    | 835    | 890    | 910    | 990    | 1,025  | 1,055  | 720    | 360    | 75    |
| S12000021               | North Ayrshire                               | 26,585       | 1,265  | 1,380  | 1,445  | 1,400  | 1,485  | 1,440  | 1,490  | 1,430  | 1,395  | 1,430  | 1,405  | 1,400  | 1,445  | 1,415  | 1,480  | 1,525  | 1,605  | 1,235  | 720    | 190   |
| S12000044               | North Lanarkshire                            | 70,650       | 3,515  | 3,785  | 3,800  | 3,950  | 4,040  | 3,975  | 4,030  | 3,780  | 3,845  | 3,875  | 3,785  | 3,655  | 3,705  | 3,760  | 4,020  | 4,055  | 4,125  | 3,080  | 1,580  | 300   |
| S12000023               | Orkney Islands                               | 3,705        | 180    | 185    | 195    | 205    | 195    | 215    | 190    | 215    | 195    | 195    | 185    | 195    | 195    | 185    | 235    | 210    | 255    | 190    | 90     | 10    |
| S12000024               | Perth & Kinross                              | 25,750       | 1,180  | 1,300  | 1,320  | 1,395  | 1,415  | 1,430  | 1,430  | 1,325  | 1,395  | 1,355  | 1,380  | 1,350  |        |        |        |        |        |        |        |       |

Table 7: Number of children at 31st August 2013 for whom Child Benefit is received in each local authority by their single year of age

| Area Codes <sup>1</sup> | Area names                           | Age of child |        |        |        |        |        |        |        |        |        |        |        |        |        |        |        |        |        |        |        |       |
|-------------------------|--------------------------------------|--------------|--------|--------|--------|--------|--------|--------|--------|--------|--------|--------|--------|--------|--------|--------|--------|--------|--------|--------|--------|-------|
|                         |                                      | Total        | 0      | 1      | 2      | 3      | 4      | 5      | 6      | 7      | 8      | 9      | 10     | 11     | 12     | 13     | 14     | 15     | 16     | 17     | 18     | 19    |
| <b>N92000002</b>        | <b>NORTHERN IRELAND<sup>13</sup></b> | 437,440      | 22,945 | 24,115 | 24,505 | 24,350 | 24,345 | 24,385 | 23,555 | 22,385 | 22,355 | 21,630 | 21,465 | 21,265 | 21,570 | 21,675 | 22,950 | 23,330 | 23,935 | 21,060 | 19,110 | 6,515 |
| 95AA                    | Antrim                               | 13,555       | 640    | 760    | 710    | 770    | 755    | 810    | 750    | 695    | 725    | 695    | 680    | 675    | 705    | 680    | 745    | 705    | 740    | 650    | 495    | 165   |
| 95BB                    | Ards                                 | 17,190       | 825    | 885    | 910    | 875    | 890    | 960    | 980    | 915    | 950    | 840    | 905    | 825    | 835    | 930    | 945    | 970    | 930    | 835    | 745    | 245   |
| 95CC                    | Armagh                               | 15,665       | 770    | 890    | 895    | 875    | 855    | 850    | 800    | 805    | 815    | 755    | 790    | 765    | 800    | 735    | 875    | 810    | 865    | 750    | 690    | 230   |
| 95DD                    | Ballymena                            | 14,685       | 735    | 740    | 815    | 790    | 780    | 800    | 765    | 795    | 790    | 770    | 745    | 775    | 735    | 740    | 815    | 760    | 805    | 720    | 630    | 175   |
| 95EE                    | Ballymoney                           | 7,585        | 405    | 395    | 405    | 435    | 380    | 440    | 385    | 375    | 425    | 380    | 405    | 360    | 415    | 390    | 400    | 405    | 440    | 345    | 310    | 95    |
| 95FF                    | Banbridge                            | 12,260       | 660    | 690    | 675    | 705    | 690    | 670    | 695    | 650    | 660    | 620    | 610    | 575    | 625    | 585    | 660    | 635    | 630    | 550    | 540    | 130   |
| 95GG                    | Belfast                              | 61,360       | 3,655  | 3,845  | 3,675  | 3,565  | 3,565  | 3,450  | 3,325  | 3,005  | 2,975  | 2,955  | 2,815  | 2,850  | 2,790  | 2,915  | 2,975  | 3,210  | 3,245  | 2,915  | 2,590  | 1,045 |
| 95HH                    | Carrickfergus                        | 8,740        | 375    | 450    | 430    | 445    | 450    | 465    | 430    | 475    | 470    | 440    | 455    | 415    | 455    | 475    | 495    | 490    | 480    | 460    | 425    | 160   |
| 95II                    | Castlereagh                          | 14,575       | 735    | 760    | 840    | 795    | 765    | 790    | 765    | 720    | 710    | 705    | 725    | 685    | 705    | 760    | 810    | 710    | 890    | 720    | 675    | 220   |
| 95JJ                    | Coleraine                            | 12,895       | 650    | 645    | 710    | 640    | 670    | 715    | 660    | 625    | 635    | 660    | 650    | 655    | 665    | 660    | 725    | 715    | 765    | 655    | 605    | 200   |
| 95KK                    | Cookstown                            | 9,790        | 560    | 535    | 595    | 595    | 565    | 520    | 515    | 500    | 515    | 515    | 465    | 490    | 445    | 480    | 490    | 525    | 480    | 460    | 420    | 120   |
| 95LL                    | Craigavon                            | 24,600       | 1,375  | 1,485  | 1,475  | 1,490  | 1,440  | 1,425  | 1,425  | 1,365  | 1,300  | 1,175  | 1,120  | 1,145  | 1,160  | 1,125  | 1,210  | 1,200  | 1,290  | 1,095  | 970    | 320   |
| 95MM                    | Derry <sup>14</sup>                  | 28,790       | 1,475  | 1,565  | 1,515  | 1,510  | 1,450  | 1,495  | 1,470  | 1,410  | 1,450  | 1,355  | 1,420  | 1,465  | 1,395  | 1,475  | 1,525  | 1,650  | 1,610  | 1,545  | 1,400  | 505   |
| 95NN                    | Down                                 | 17,505       | 930    | 960    | 885    | 965    | 990    | 945    | 965    | 870    | 855    | 870    | 855    | 855    | 890    | 860    | 905    | 985    | 985    | 820    | 815    | 290   |
| 95OO                    | Dungannon                            | 15,920       | 895    | 930    | 875    | 940    | 925    | 900    | 895    | 825    | 840    | 830    | 740    | 835    | 775    | 765    | 855    | 785    | 815    | 695    | 580    | 225   |
| 95PP                    | Fermanagh                            | 14,805       | 775    | 760    | 795    | 800    | 805    | 825    | 785    | 780    | 725    | 705    | 765    | 760    | 730    | 800    | 760    | 780    | 795    | 740    | 680    | 235   |
| 95QQ                    | Larne                                | 6,935        | 360    | 340    | 350    | 365    | 330    | 365    | 350    | 365    | 375    | 335    | 380    | 330    | 365    | 345    | 410    | 380    | 420    | 360    | 305    | 115   |
| 95RR                    | Limavady                             | 8,410        | 405    | 435    | 490    | 430    | 445    | 460    | 475    | 415    | 385    | 430    | 415    | 405    | 430    | 405    | 460    | 455    | 495    | 420    | 400    | 150   |
| 95SS                    | Lisburn                              | 29,960       | 1,570  | 1,700  | 1,725  | 1,675  | 1,750  | 1,730  | 1,680  | 1,550  | 1,495  | 1,485  | 1,385  | 1,445  | 1,470  | 1,415  | 1,560  | 1,585  | 1,570  | 1,455  | 1,295  | 420   |
| 95TT                    | Magherafelt                          | 12,085       | 655    | 630    | 710    | 700    | 690    | 685    | 630    | 635    | 620    | 595    | 600    | 585    | 590    | 610    | 620    | 620    | 655    | 555    | 540    | 165   |
| 95UU                    | Moyle                                | 3,905        | 205    | 185    | 205    | 205    | 205    | 220    | 215    | 185    | 215    | 195    | 185    | 185    | 210    | 195    | 215    | 215    | 260    | 175    | 180    | 50    |
| 95VV                    | Newry and Mourne                     | 26,595       | 1,365  | 1,380  | 1,475  | 1,475  | 1,490  | 1,510  | 1,390  | 1,345  | 1,355  | 1,355  | 1,310  | 1,315  | 1,380  | 1,330  | 1,365  | 1,480  | 1,420  | 1,265  | 1,190  | 390   |
| 95WW                    | Newtownabbey                         | 19,820       | 1,015  | 1,080  | 1,125  | 1,130  | 1,130  | 1,150  | 1,085  | 1,065  | 1,035  | 990    | 1,015  | 960    | 970    | 965    | 1,005  | 1,035  | 1,070  | 900    | 815    | 280   |
| 95XX                    | North Down                           | 16,230       | 845    | 855    | 960    | 915    | 925    | 945    | 875    | 820    | 820    | 830    | 835    | 755    | 795    | 800    | 830    | 875    | 875    | 785    | 660    | 220   |
| 95YY                    | Omagh                                | 13,295       | 600    | 680    | 715    | 720    | 675    | 730    | 700    | 685    | 730    | 655    | 660    | 650    | 695    | 705    | 720    | 740    | 660    | 655    | 195    |       |
| 95ZZ                    | Strabane                             | 10,300       | 465    | 520    | 535    | 550    | 560    | 520    | 505    | 520    | 490    | 475    | 535    | 500    | 530    | 525    | 580    | 620    | 665    | 535    | 505    | 170   |
|                         | <b>FOREIGN AND NOT KNOWN</b>         | 51,345       | 2,175  | 3,120  | 3,380  | 3,175  | 3,210  | 3,195  | 2,880  | 2,720  | 2,545  | 2,565  | 2,470  | 2,310  | 2,500  | 2,485  | 2,465  | 2,515  | 2,940  | 2,095  | 2,020  | 575   |

## Footnotes

<sup>1</sup> Area codes implemented from 1 January 2011; in line with the new GSS Coding and Naming policy.

<sup>2</sup> County Durham UA comprises the former Durham county.

<sup>3</sup> Northumberland UA comprises the former Northumberland county.

<sup>4</sup> Cheshire East UA comprises part of the former Cheshire county (Congleton, Crewe and Nantwich and Macclesfield districts).

<sup>5</sup> Cheshire West and Chester UA comprises part of the former Cheshire county (Chester, Ellesmere Port & Neston and Vale Royal districts).

<sup>6</sup> Shropshire UA comprises the former Shropshire county.

<sup>7</sup> Bedford UA comprises part of the former Bedfordshire county (Bedford district).

<sup>8</sup> Central Bedfordshire UA comprises part of the former Bedfordshire county (Mid Bedfordshire and South Bedfordshire districts).

<sup>9</sup> Cornwall UA comprises the former Cornwall and Isles of Scilly county excluding Isles of Scilly district.

<sup>10</sup> The Isles of Scilly were recoded on 1 April 2009. They are separately administered by an Isles of Scilly council and do not form part of Cornwall UA but, for the purposes of the presentation of statistical data, they may be combined with Cornwall UA.

<sup>11</sup> Wiltshire UA comprises the former Wiltshire county.

<sup>12</sup> Formerly known as the Western Isles.

<sup>13</sup> There are no new codes available, at the time of this publication, for the district council areas in Northern Ireland.

<sup>14</sup> NISRA have confirmed the term 'Derry' should be used in preference to Derry City.

Table 8: Families that have opted out of receiving Child Benefit nationally, in each country and English Region, August 2013

| Area names                        | Area Codes <sup>1</sup> | Number of families, by size |                |                |                |               |                       | Number of children in these families, by age |                |                |                |                |
|-----------------------------------|-------------------------|-----------------------------|----------------|----------------|----------------|---------------|-----------------------|--|----------------|----------------|----------------|----------------|
|                                   |                         | Total                       | One child      | Two children   | Three children | Four children | Five or more children | Total  | Under 5        | 5-10           | 11-15          | 16 and over    |
| <b>United Kingdom<sup>2</sup></b> | K02000001               | <b>396,980</b>              | <b>155,790</b> | <b>186,350</b> | <b>47,470</b>  | <b>6,575</b>  | <b>790</b>            | <b>701,360</b>                               | <b>149,835</b> | <b>237,860</b> | <b>197,905</b> | <b>115,760</b> |
| <b>Great Britain</b>              | K03000001               | <b>390,525</b>              | <b>153,480</b> | <b>183,645</b> | <b>46,310</b>  | <b>6,345</b>  | <b>745</b>            | <b>688,900</b>                               | <b>147,430</b> | <b>233,830</b> | <b>194,360</b> | <b>113,285</b> |
| <b>England and Wales</b>          | K04000001               | <b>361,530</b>              | <b>141,865</b> | <b>170,280</b> | <b>42,830</b>  | <b>5,865</b>  | <b>690</b>            | <b>637,895</b>                               | <b>137,420</b> | <b>216,480</b> | <b>178,670</b> | <b>105,325</b> |
| England                           | E92000001               | 352,725                     | 138,320        | 166,240        | 41,780         | 5,725         | 665                   | 622,430                                      | 134,925        | 211,465        | 173,870        | 102,145        |
| North East                        | E12000001               | 8,595                       | 3,755          | 3,845          | 870            | 110           | 15                    | 14,565                                       | 2,430          | 4,695          | 4,505          | 2,335          |
| North West                        | E12000002               | 28,475                      | 11,730         | 13,020         | 3,235          | 430           | 55                    | 49,490                                       | 8,575          | 16,335         | 14,855         | 9,725          |
| Yorkshire and the Humber          | E12000003               | 20,605                      | 8,185          | 9,750          | 2,300          | 335           | 40                    | 36,125                                       | 6,520          | 12,020         | 10,885         | 6,700          |
| East Midlands                     | E12000004               | 21,135                      | 8,250          | 10,140         | 2,365          | 345           | 35                    | 37,190                                       | 6,190          | 12,370         | 11,585         | 7,045          |
| West Midlands                     | E12000005               | 22,700                      | 9,035          | 10,735         | 2,580          | 320           | 35                    | 39,685                                       | 6,630          | 12,950         | 12,385         | 7,720          |
| East                              | E12000006               | 51,780                      | 19,470         | 25,160         | 6,200          | 855           | 90                    | 92,290                                       | 19,310         | 31,475         | 26,205         | 15,300         |
| London                            | E12000007               | 74,765                      | 32,075         | 32,905         | 8,470          | 1,155         | 155                   | 128,740                                      | 40,160         | 44,880         | 28,720         | 14,975         |
| South East                        | E12000008               | 97,455                      | 35,685         | 47,770         | 12,160         | 1,665         | 170                   | 175,245                                      | 36,765         | 60,555         | 49,585         | 28,345         |
| South West                        | E12000009               | 27,215                      | 10,130         | 12,920         | 3,595          | 510           | 60                    | 49,095                                       | 8,350          | 16,210         | 15,140         | 9,400          |
| Wales                             | W92000004               | 8,800                       | 3,545          | 4,040          | 1,050          | 140           | 25                    | 15,465                                       | 2,495          | 4,995          | 4,800          | 3,180          |
| Scotland                          | S92000003               | 28,995                      | 11,615         | 13,365         | 3,480          | 480           | 60                    | 51,005                                       | 10,010         | 17,350         | 15,690         | 7,955          |
| Northern Ireland                  | N92000002               | 4,705                       | 1,515          | 1,975          | 970            | 205           | 40                    | 9,395  | 1,670          | 3,030          | 2,830          | 1,870          |
| Foreign and not known             | n/a                     | 1,750                       | 795            | 730            | 195            | 25            | 5                     | 3,065  | 740            | 1,005          | 715            | 605            |

## Footnotes

<sup>1</sup> Area codes implemented from 1 January 2011; in line with the new GSS Coding and Naming policy.

<sup>2</sup> Includes Foreign and not known.

Table 9: Number of children in families that have opted out of receiving Child benefit nationally, in each country and English Region, August 2013

| Individual age of child | England                     |               |                   |           |            |            |                          |               |               |           |           |            |            |           |           | Thousands        |                       |     |  |
|-------------------------|-----------------------------|---------------|-------------------|-----------|------------|------------|--------------------------|---------------|---------------|-----------|-----------|------------|------------|-----------|-----------|------------------|-----------------------|-----|--|
|                         | United Kingdom <sup>1</sup> | Great Britain | England and Wales | England   | North East | North West | Yorkshire and the Humber | East Midlands | West Midlands | East      | London    | South East | South West | Wales     | Scotland  | Northern Ireland | Foreign and not known |     |  |
|                         | Area Codes <sup>2</sup>     | K02000001     | K03000001         | K04000001 | E92000001  | E12000001  | E12000002                | E12000003     | E12000004     | E12000005 | E12000006 | E12000007  | E12000008  | E12000009 | W92000004 | S92000003        | N92000002             | via |  |
| All ages                | 701,360                     | 688,900       | 637,895           | 622,430   | 14,565     | 49,490     | 36,125                   | 37,190        | 39,685        | 92,290    | 128,740   | 175,245    | 49,095     | 15,465    | 51,005    | 9,395            | 3,065                 |     |  |
| 0                       | 12,110                      | 11,890        | 11,090            | 10,880    | 235        | 660        | 570                      | 520           | 555           | 1,540     | 3,545     | 2,605      | 650        | 210       | 800       | 155              | 65                    |     |  |
| 1                       | 30,760                      | 30,310        | 28,330            | 27,850    | 450        | 1,670      | 1,240                    | 1,145         | 1,305         | 3,855     | 9,350     | 7,285      | 1,545      | 480       | 1,980     | 300              | 150                   |     |  |
| 2                       | 34,075                      | 33,525        | 31,265            | 30,735    | 560        | 1,990      | 1,385                    | 1,305         | 1,500         | 4,340     | 9,450     | 8,365      | 1,840      | 535       | 2,255     | 385              | 165                   |     |  |
| 3                       | 35,515                      | 34,935        | 32,535            | 31,925    | 540        | 2,010      | 1,590                    | 1,525         | 1,520         | 4,625     | 9,000     | 9,015      | 2,100      | 610       | 2,400     | 395              | 185                   |     |  |
| 4                       | 37,375                      | 36,770        | 34,200            | 33,535    | 645        | 2,245      | 1,730                    | 1,700         | 1,745         | 4,950     | 8,815     | 9,495      | 2,215      | 660       | 2,570     | 430              | 175                   |     |  |
| 5                       | 39,220                      | 38,550        | 35,770            | 34,995    | 710        | 2,480      | 1,795                    | 1,865         | 1,885         | 5,090     | 8,560     | 10,090     | 2,520      | 770       | 2,785     | 485              | 185                   |     |  |
| 6                       | 40,195                      | 39,510        | 36,625            | 35,875    | 730        | 2,640      | 2,020                    | 1,985         | 2,045         | 5,375     | 8,130     | 10,365     | 2,585      | 750       | 2,885     | 490              | 195                   |     |  |
| 7                       | 39,620                      | 38,960        | 36,095            | 35,220    | 810        | 2,655      | 2,030                    | 2,030         | 2,180         | 5,250     | 7,610     | 9,945      | 2,715      | 875       | 2,865     | 500              | 160                   |     |  |
| 8                       | 39,565                      | 38,885        | 35,980            | 35,170    | 810        | 2,820      | 2,050                    | 2,155         | 2,270         | 5,220     | 7,160     | 9,960      | 2,725      | 810       | 2,905     | 520              | 160                   |     |  |
| 9                       | 39,740                      | 39,090        | 36,125            | 35,225    | 825        | 2,900      | 2,060                    | 2,130         | 2,255         | 5,255     | 6,855     | 10,130     | 2,810      | 900       | 2,965     | 505              | 140                   |     |  |
| 10                      | 39,520                      | 38,830        | 35,885            | 35,000    | 810        | 2,845      | 2,065                    | 2,195         | 2,315         | 5,285     | 6,565     | 10,065     | 2,850      | 885       | 2,945     | 525              | 165                   |     |  |
| 11                      | 37,905                      | 37,260        | 34,350            | 33,475    | 890        | 2,785      | 2,015                    | 2,115         | 2,290         | 5,010     | 5,945     | 9,630      | 2,785      | 880       | 2,910     | 500              | 145                   |     |  |
| 12                      | 38,700                      | 38,010        | 35,005            | 34,065    | 810        | 2,845      | 2,085                    | 2,250         | 2,400         | 5,195     | 5,810     | 9,800      | 2,870      | 940       | 3,010     | 540              | 145                   |     |  |
| 13                      | 39,480                      | 38,745        | 35,585            | 34,670    | 895        | 3,025      | 2,145                    | 2,275         | 2,465         | 5,185     | 5,770     | 9,885      | 3,030      | 915       | 3,160     | 600              | 135                   |     |  |
| 14                      | 40,640                      | 39,935        | 36,885            | 35,685    | 950        | 3,060      | 2,285                    | 2,505         | 2,625         | 5,300     | 5,660     | 10,140     | 3,165      | 1,000     | 3,250     | 565              | 145                   |     |  |
| 15                      | 41,190                      | 40,410        | 37,045            | 35,980    | 965        | 3,140      | 2,355                    | 2,445         | 2,610         | 5,510     | 5,535     | 10,130     | 3,290      | 1,065     | 3,365     | 625              | 145                   |     |  |
| 16                      | 41,800                      | 40,965        | 37,600            | 36,515    | 1,025      | 3,365      | 2,340                    | 2,485         | 2,650         | 5,440     | 5,620     | 10,265     | 3,325      | 1,085     | 3,360     | 660              | 175                   |     |  |
| 17                      | 36,895                      | 36,145        | 33,195            | 32,190    | 900        | 3,045      | 2,160                    | 2,210         | 2,465         | 4,790     | 4,650     | 8,975      | 2,990      | 1,005     | 2,950     | 535              | 210                   |     |  |
| 18                      | 35,020                      | 34,245        | 32,655            | 31,635    | 940        | 3,135      | 2,075                    | 2,210         | 2,455         | 4,785     | 4,520     | 8,625      | 2,885      | 1,020     | 1,590     | 575              | 205                   |     |  |
| 19                      | 2,045                       | 1,930         | 1,875             | 1,805     | 70         | 185        | 120                      | 140           | 150           | 285       | 185       | 480        | 200        | 70        | 55        | 100              | 15                    |     |  |

Footnotes

<sup>1</sup> Includes Foreign and not known

<sup>2</sup> Area codes implemented from 1 January 2011; in line with the new GSS Coding and Naming poll

Table 10: Families that have opted out of receiving Child Benefit in each local authority, August 2013

| Area Codes <sup>1</sup> | Area names                                | Number of families, by size |           |              |                        | Number of children in these families, by age |         |         |         |             |
|-------------------------|---|-----------------------------|-----------|--------------|------------------------|--|---------|---------|---------|-------------|
|                         |   | Total                       | One child | Two children | Three or more children | Total  | Under 5 | 5-10    | 11-15   | 16 and over |
| K02000001               | UNITED KINGDOM                            | 396,980                     | 155,790   | 186,350      | 54,835                 | 701,360                                      | 149,835 | 237,860 | 197,905 | 115,760     |
| K03000001               | GREAT BRITAIN                             | 390,525                     | 153,480   | 183,645      | 53,400                 | 688,900                                      | 147,430 | 233,830 | 194,360 | 113,285     |
| K04000001               | ENGLAND AND WALES                         | 361,530                     | 141,865   | 170,280      | 49,385                 | 637,895                                      | 137,420 | 216,480 | 178,670 | 105,325     |
| E92000001               | ENGLAND                                   | 352,725                     | 138,320   | 166,240      | 48,165                 | 622,430                                      | 134,925 | 211,485 | 173,870 | 102,145     |
| E12000001               | NORTH EAST                                | 8,595                       | 3,755     | 3,845        | 995                    | 14,565                                       | 2,430   | 4,695   | 4,505   | 2,935       |
| E06000047               | County Durham UA <sup>2</sup>             | 1,460                       | 650       | 650          | 160                    | 2,460  | 330     | 785     | 805     | 545         |
| E06000005               | Darlington UA                             | 410                         | 175       | 185          | 50                     | 690  | 115     | 240     | 195     | 140         |
| E06000001               | Hartlepool UA                             | 270                         | 135       | 110          | 20                     | 430  | 55      | 135     | 145     | 95          |
| E06000002               | Middlesbrough UA                          | 290                         | 135       | 130          | 30                     | 485  | 75      | 155     | 145     | 110         |
| E06000048               | Northumberland UA <sup>3</sup>            | 1,460                       | 565       | 670          | 225                    | 2,610  | 370     | 840     | 865     | 535         |
| E06000003               | Redcar and Cleveland UA                   | 395                         | 175       | 180          | 35                     | 650  | 115     | 210     | 200     | 125         |
| E06000004               | Stockton-on-Tees UA                       | 845                         | 370       | 385          | 90                     | 1,420  | 240     | 475     | 425     | 285         |
| E11000004               | Tyne and Wear (Met County)                | 3,470                       | 1,550     | 1,535        | 385                    | 5,820  | 1,130   | 1,860   | 1,730   | 1,100       |
| E08000020               | Gateshead                                 | 480                         | 230       | 210          | 45                     | 785  | 155     | 235     | 235     | 160         |
| E08000021               | Newcastle upon Tyne                       | 1,230                       | 500       | 570          | 160                    | 2,145  | 470     | 650     | 635     | 385         |
| E08000022               | North Tyneside                            | 795                         | 340       | 365          | 90                     | 1,350  | 270     | 460     | 395     | 225         |
| E08000023               | South Tyneside                            | 395                         | 195       | 160          | 40                     | 635  | 110     | 205     | 170     | 145         |
| E08000024               | Sunderland                                | 570                         | 290       | 230          | 50                     | 905  | 120     | 310     | 290     | 185         |
| E12000002               | NORTH WEST                                | 28,475                      | 11,730    | 13,020       | 3,720                  | 49,490                                       | 8,575   | 16,335  | 14,855  | 9,725       |
| E06000008               | Blackburn with Darwen UA                  | 270                         | 135       | 100          | 35                     | 450  | 80      | 140     | 135     | 95          |
| E06000009               | Blackpool UA                              | 140                         | 65        | 60           | 15                     | 230  | 40      | 60      | 75      | 60          |
| E06000049               | Cheshire East UA <sup>4</sup>             | 3,735                       | 1,425     | 1,845        | 460                    | 6,555  | 1,150   | 2,170   | 1,940   | 1,290       |
| E06000050               | Cheshire West and Chester UA <sup>5</sup> | 2,610                       | 1,040     | 1,220        | 345                    | 4,565  | 735     | 1,515   | 1,395   | 920         |
| E06000006               | Halton UA                                 | 350                         | 145       | 160          | 40                     | 600  | 105     | 225     | 175     | 100         |
| E06000007               | Warrington UA                             | 1,700                       | 690       | 810          | 200                    | 2,935  | 590     | 1,030   | 825     | 495         |
| E10000006               | Cumbria                                   | 1,605                       | 635       | 750          | 220                    | 2,830  | 340     | 850     | 955     | 680         |
| E07000026               | Allerdale                                 | 345                         | 125       | 170          | 50                     | 625  | 75      | 210     | 205     | 130         |
| E07000027               | Barrow-in-Furness                         | 175                         | 90        | 75           | 15                     | 280  | 35      | 75      | 105     | 65          |
| E07000028               | Carlisle                                  | 235                         | 90        | 115          | 30                     | 415  | 60      | 110     | 135     | 115         |
| E07000029               | Copeland                                  | 290                         | 130       | 125          | 35                     | 490  | 65      | 155     | 160     | 110         |
| E07000030               | Eden                                      | 160                         | 60        | 75           | 25                     | 295  | 30      | 95      | 95      | 75          |
| E07000031               | South Lakeland                            | 395                         | 140       | 195          | 60                     | 720  | 75      | 205     | 255     | 185         |
| E11000001               | Greater Manchester (Met County)           | 9,570                       | 4,040     | 4,275        | 1,255                  | 16,545                                       | 3,255   | 5,610   | 4,645   | 3,030       |
| E08000001               | Bolton                                    | 860                         | 405       | 360          | 90                     | 1,415  | 210     | 465     | 445     | 295         |
| E08000002               | Bury                                      | 780                         | 330       | 330          | 120                    | 1,380  | 235     | 440     | 420     | 285         |
| E08000003               | Manchester                                | 970                         | 450       | 395          | 130                    | 1,650  | 480     | 595     | 365     | 215         |
| E08000004               | Oldham                                    | 490                         | 225       | 200          | 70                     | 840  | 135     | 255     | 260     | 190         |
| E08000005               | Rochdale                                  | 480                         | 200       | 230          | 50                     | 815  | 110     | 270     | 260     | 180         |
| E08000006               | Salford                                   | 570                         | 255       | 245          | 70                     | 965  | 225     | 325     | 250     | 165         |
| E08000007               | Stockport                                 | 1,940                       | 755       | 935          | 250                    | 3,420  | 665     | 1,165   | 940     | 650         |
| E08000008               | Tameside                                  | 370                         | 190       | 145          | 35                     | 590  | 125     | 180     | 160     | 125         |
| E08000009               | Trafford                                  | 2,310                       | 870       | 1,080        | 365                    | 4,155  | 880     | 1,475   | 1,135   | 665         |
| E08000010               | Wigan                                     | 795                         | 360       | 355          | 80                     | 1,315  | 190     | 440     | 415     | 265         |
| E10000017               | Lancashire                                | 4,550                       | 1,965     | 2,005        | 580                    | 7,805  | 1,105   | 2,515   | 2,515   | 1,665       |
| E07000117               | Burnley                                   | 115                         | 50        | 50           | 15                     | 190  | 20      | 70      | 65      | 35          |
| E07000118               | Chorley                                   | 555                         | 235       | 255          | 65                     | 960  | 145     | 325     | 295     | 195         |
| E07000119               | Fylde                                     | 475                         | 215       | 210          | 50                     | 790  | 95      | 265     | 240     | 190         |
| E07000120               | Hyndburn                                  | 115                         | 50        | 50           | 10                     | 190  | 25      | 50      | 70      | 45          |
| E07000121               | Lancaster                                 | 520                         | 220       | 215          | 85                     | 920  | 135     | 260     | 295     | 230         |
| E07000122               | Pendle                                    | 170                         | 85        | 55           | 30                     | 290  | 50      | 100     | 80      | 55          |
| E07000123               | Preston                                   | 465                         | 185       | 215          | 60                     | 815  | 125     | 295     | 240     | 155         |
| E07000124               | Ribble Valley                             | 480                         | 190       | 220          | 70                     | 845  | 95      | 245     | 320     | 185         |
| E07000125               | Rossendale                                | 275                         | 130       | 115          | 35                     | 460  | 65      | 145     | 165     | 90          |
| E07000126               | South Ribble                              | 425                         | 195       | 185          | 40                     | 695  | 95      | 235     | 210     | 155         |
| E07000127               | West Lancashire                           | 600                         | 245       | 275          | 75                     | 1,045  | 175     | 355     | 330     | 185         |
| E07000128               | Wyre                                      | 365                         | 170       | 150          | 40                     | 605  | 80      | 165     | 205     | 150         |
| E11000002               | Merseyside (Met County)                   | 3,945                       | 1,585     | 1,790        | 570                    | 6,975  | 1,175   | 2,215   | 2,190   | 1,390       |
| E08000011               | Knowsley                                  | 190                         | 90        | 85           | 20                     | 320  | 50      | 105     | 90      | 75          |
| E08000012               | Liverpool                                 | 895                         | 380       | 395          | 120                    | 1,560  | 315     | 525     | 435     | 285         |
| E08000014               | Sefton                                    | 1,015                       | 415       | 450          | 150                    | 1,785  | 265     | 575     | 570     | 370         |
| E08000013               | St. Helens                                | 475                         | 195       | 230          | 50                     | 805  | 145     | 250     | 260     | 150         |
| E08000015               | Wirral                                    | 1,370                       | 505       | 635          | 230                    | 2,500  | 395     | 765     | 835     | 505         |
| E12000003               | YORKSHIRE AND THE HUMBER                  | 20,605                      | 8,185     | 9,750        | 2,675                  | 36,125                                       | 6,520   | 12,020  | 10,885  | 6,700       |
| E06000011               | East Riding of Yorkshire UA               | 1,755                       | 685       | 840          | 235                    | 3,095  | 465     | 1,035   | 970     | 625         |
| E06000010               | Kingston upon Hull, City of UA            | 205                         | 105       | 85           | 20                     | 330  | 75      | 100     | 90      | 60          |
| E06000012               | North East Lincolnshire UA                | 385                         | 175       | 175          | 40                     | 645  | 80      | 210     | 220     | 135         |
| E06000013               | North Lincolnshire UA                     | 475                         | 190       | 225          | 60                     | 825  | 135     | 255     | 260     | 170         |
| E06000014               | York UA                                   | 1,210                       | 475       | 575          | 165                    | 2,140  | 385     | 690     | 665     | 395         |
| E10000023               | North Yorkshire                           | 4,135                       | 1,540     | 1,965        | 630                    | 7,450  | 1,215   | 2,455   | 2,325   | 1,455       |
| E07000163               | Craven                                    | 315                         | 115       | 150          | 50                     | 575  | 80      | 175     | 205     | 120         |
| E07000164               | Hambleton                                 | 740                         | 280       | 350          | 110                    | 1,325  | 200     | 430     | 410     | 285         |
| E07000165               | Harrogate                                 | 1,750                       | 635       | 825          | 290                    | 3,195  | 570     | 1,130   | 915     | 575         |
| E07000166               | Richmondshire                             | 230                         | 80        | 110          | 35                     | 425  | 50      | 120     | 180     | 75          |
| E07000167               | Ryedale                                   | 235                         | 80        | 115          | 40                     | 435  | 55      | 135     | 155     | 90          |
| E07000168               | Scarborough                               | 210                         | 90        | 100          | 25                     | 360  | 50      | 100     | 120     | 90          |
| E07000169               | Selby                                     | 650                         | 260       | 310          | 80                     | 1,130  | 215     | 360     | 345     | 215         |
| E11000003               | South Yorkshire (Met County)              | 3,760                       | 1,495     | 1,775        | 490                    | 6,610  | 1,170   | 2,135   | 2,060   | 1,250       |
| E08000016               | Barnsley                                  | 515                         | 230       | 240          | 45                     | 845  | 155     | 270     | 250     | 170         |
| E08000017               | Doncaster                                 | 665                         | 280       | 315          | 70                     | 1,140  | 185     | 355     | 375     | 220         |
| E08000018               | Rotherham                                 | 575                         | 230       | 270          | 70                     | 1,005  | 145     | 310     | 335     | 215         |
| E08000019               | Sheffield                                 | 2,010                       | 755       | 945          | 305                    | 3,625  | 685     | 1,200   | 1,100   | 640         |

|                  |                                    |        |        |        |       |        |        |        |        |        |
|------------------|------------------------------------|--------|--------|--------|-------|--------|--------|--------|--------|--------|
| <b>E11000006</b> | <b>West Yorkshire (Met County)</b> | 8,675  | 3,520  | 4,115  | 1,040 | 15,030 | 2,985  | 5,140  | 4,295  | 2,610  |
| E08000032        | Bradford                           | 1,540  | 605    | 725    | 215   | 2,720  | 460    | 930    | 850    | 480    |
| E08000033        | Calderdale                         | 855    | 365    | 395    | 95    | 1,460  | 275    | 470    | 435    | 280    |
| E08000034        | Kirklees                           | 1,580  | 630    | 745    | 200   | 2,770  | 450    | 945    | 875    | 505    |
| E08000035        | Leeds                              | 3,735  | 1,505  | 1,785  | 445   | 6,470  | 1,565  | 2,275  | 1,610  | 1,015  |
| E08000036        | Wakefield                          | 965    | 420    | 465    | 85    | 1,610  | 235    | 520    | 525    | 330    |
| <b>E12000004</b> | <b>EAST MIDLANDS</b>               | 21,135 | 8,250  | 10,140 | 2,750 | 37,190 | 6,190  | 12,370 | 11,585 | 7,045  |
| <b>E06000015</b> | <b>Derby UA</b>                    | 835    | 340    | 390    | 105   | 1,455  | 260    | 480    | 430    | 285    |
| <b>E06000016</b> | <b>Leicester UA</b>                | 440    | 175    | 195    | 75    | 795    | 165    | 280    | 215    | 130    |
| <b>E06000018</b> | <b>Nottingham UA</b>               | 465    | 185    | 230    | 50    | 810    | 155    | 280    | 240    | 135    |
| <b>E06000017</b> | <b>Rutland UA</b>                  | 420    | 170    | 180    | 70    | 745    | 130    | 230    | 245    | 135    |
| <b>E10000007</b> | <b>Derbyshire</b>                  | 3,425  | 1,375  | 1,660  | 390   | 5,925  | 895    | 1,950  | 1,895  | 1,185  |
| E07000032        | Amber Valley                       | 555    | 190    | 295    | 70    | 995    | 135    | 315    | 340    | 200    |
| E07000033        | Bolsover                           | 160    | 80     | 65     | 10    | 250    | 30     | 80     | 75     | 60     |
| E07000034        | Chesterfield                       | 285    | 125    | 135    | 25    | 475    | 85     | 155    | 140    | 95     |
| E07000035        | Derbyshire Dales                   | 595    | 230    | 285    | 85    | 1,055  | 140    | 340    | 350    | 230    |
| E07000036        | Erewash                            | 335    | 150    | 160    | 25    | 555    | 95     | 155    | 185    | 120    |
| E07000037        | High Peak                          | 480    | 195    | 225    | 60    | 835    | 130    | 275    | 285    | 145    |
| E07000038        | North East Derbyshire              | 340    | 135    | 175    | 35    | 590    | 95     | 195    | 185    | 115    |
| E07000039        | South Derbyshire                   | 670    | 265    | 325    | 80    | 1,170  | 185    | 435    | 335    | 215    |
| <b>E10000018</b> | <b>Leicestershire</b>              | 4,025  | 1,540  | 1,945  | 540   | 7,125  | 1,190  | 2,400  | 2,230  | 1,305  |
| E07000129        | Blaby                              | 410    | 170    | 200    | 40    | 700    | 125    | 250    | 200    | 125    |
| E07000130        | Charnwood                          | 825    | 310    | 415    | 100   | 1,445  | 250    | 465    | 455    | 270    |
| E07000131        | Harborough                         | 1,035  | 385    | 495    | 160   | 1,865  | 305    | 625    | 590    | 345    |
| E07000132        | Hinckley and Bosworth              | 570    | 235    | 250    | 85    | 995    | 165    | 340    | 305    | 185    |
| E07000133        | Melton                             | 370    | 155    | 170    | 45    | 640    | 135    | 220    | 180    | 105    |
| E07000134        | North West Leicestershire          | 555    | 195    | 285    | 80    | 1,005  | 140    | 355    | 345    | 170    |
| E07000135        | Oadby and Wigston                  | 260    | 95     | 135    | 35    | 475    | 70     | 150    | 150    | 105    |
| <b>E10000019</b> | <b>Lincolnshire</b>                | 2,850  | 1,110  | 1,345  | 395   | 5,060  | 720    | 1,515  | 1,705  | 1,120  |
| E07000136        | Boston                             | 105    | 35     | 50     | 15    | 190    | 35     | 40     | 60     | 50     |
| E07000137        | East Lindsey                       | 305    | 125    | 145    | 35    | 535    | 65     | 150    | 180    | 140    |
| E07000138        | Lincoln                            | 150    | 75     | 60     | 15    | 245    | 40     | 70     | 80     | 55     |
| E07000139        | North Kesteven                     | 595    | 230    | 290    | 75    | 1,040  | 140    | 315    | 375    | 210    |
| E07000140        | South Holland                      | 220    | 95     | 100    | 30    | 385    | 55     | 115    | 135    | 75     |
| E07000141        | South Kesteven                     | 1,005  | 365    | 485    | 155   | 1,830  | 285    | 585    | 570    | 390    |
| E07000142        | West Lindsey                       | 475    | 185    | 215    | 70    | 840    | 95     | 240    | 300    | 200    |
| <b>E10000021</b> | <b>Northamptonshire</b>            | 4,585  | 1,735  | 2,215  | 640   | 8,180  | 1,395  | 2,850  | 2,505  | 1,430  |
| E07000150        | Corby                              | 120    | 50     | 50     | 20    | 220    | 45     | 75     | 65     | 35     |
| E07000151        | Daventry                           | 820    | 285    | 405    | 130   | 1,500  | 235    | 515    | 485    | 265    |
| E07000152        | East Northamptonshire              | 630    | 245    | 290    | 95    | 1,130  | 195    | 420    | 325    | 190    |
| E07000153        | Kettering                          | 515    | 190    | 240    | 85    | 935    | 165    | 350    | 270    | 155    |
| E07000154        | Northampton                        | 955    | 385    | 460    | 105   | 1,645  | 315    | 565    | 500    | 270    |
| E07000155        | South Northamptonshire             | 1,225  | 440    | 625    | 165   | 2,205  | 370    | 755    | 685    | 400    |
| E07000156        | Wellingborough                     | 320    | 135    | 145    | 40    | 545    | 75     | 175    | 175    | 120    |
| <b>E10000024</b> | <b>Nottinghamshire</b>             | 4,085  | 1,620  | 1,985  | 485   | 7,100  | 1,285  | 2,380  | 2,115  | 1,320  |
| E07000170        | Ashfield                           | 255    | 100    | 125    | 30    | 450    | 80     | 145    | 140    | 85     |
| E07000171        | Bassettlaw                         | 400    | 175    | 175    | 50    | 685    | 110    | 220    | 215    | 145    |
| E07000172        | Broxtowe                           | 540    | 215    | 265    | 55    | 925    | 170    | 280    | 295    | 180    |
| E07000173        | Gedling                            | 445    | 200    | 195    | 45    | 735    | 135    | 230    | 205    | 160    |
| E07000174        | Mansfield                          | 215    | 90     | 110    | 15    | 360    | 60     | 120    | 105    | 70     |
| E07000175        | Newark and Sherwood                | 665    | 265    | 320    | 80    | 1,150  | 185    | 380    | 350    | 235    |
| E07000176        | Rushcliffe                         | 1,565  | 570    | 785    | 210   | 2,795  | 540    | 1,005  | 805    | 445    |
| <b>E12000005</b> | <b>WEST MIDLANDS</b>               | 22,700 | 9,035  | 10,735 | 2,935 | 39,685 | 6,630  | 12,950 | 12,385 | 7,720  |
| <b>E06000019</b> | <b>Herefordshire, County of UA</b> | 815    | 310    | 370    | 135   | 1,480  | 210    | 460    | 490    | 315    |
| <b>E06000051</b> | <b>Shropshire UA <sup>6</sup></b>  | 1,460  | 550    | 700    | 210   | 2,610  | 380    | 860    | 835    | 535    |
| <b>E06000021</b> | <b>Stoke-on-Trent UA</b>           | 275    | 115    | 130    | 30    | 465    | 90     | 160    | 115    | 95     |
| <b>E06000020</b> | <b>Telford and Wrekin UA</b>       | 600    | 230    | 285    | 85    | 1,055  | 135    | 330    | 365    | 225    |
| <b>E10000028</b> | <b>Staffordshire</b>               | 4,075  | 1,730  | 1,910  | 440   | 6,900  | 1,125  | 2,200  | 2,195  | 1,385  |
| E07000192        | Cannock Chase                      | 210    | 90     | 105    | 20    | 350    | 55     | 110    | 120    | 65     |
| E07000193        | East Staffordshire                 | 585    | 220    | 275    | 90    | 1,050  | 170    | 320    | 375    | 190    |
| E07000194        | Lichfield                          | 835    | 345    | 405    | 80    | 1,410  | 245    | 470    | 405    | 290    |
| E07000195        | Newcastle-under-Lyme               | 400    | 175    | 175    | 45    | 670    | 95     | 230    | 215    | 130    |
| E07000196        | South Staffordshire                | 625    | 280    | 280    | 65    | 1,035  | 160    | 300    | 350    | 225    |
| E07000197        | Stafford                           | 855    | 370    | 405    | 85    | 1,435  | 240    | 470    | 440    | 290    |
| E07000198        | Staffordshire Moorlands            | 325    | 150    | 145    | 30    | 540    | 95     | 165    | 175    | 100    |
| E07000199        | Tamworth                           | 240    | 100    | 115    | 25    | 410    | 70     | 130    | 115    | 95     |
| <b>E10000031</b> | <b>Warwickshire</b>                | 4,280  | 1,665  | 2,080  | 535   | 7,505  | 1,365  | 2,510  | 2,260  | 1,370  |
| E07000218        | North Warwickshire                 | 260    | 120    | 110    | 30    | 430    | 60     | 125    | 145    | 105    |
| E07000219        | Nuneaton and Bedworth              | 320    | 140    | 150    | 30    | 535    | 75     | 145    | 180    | 135    |
| E07000220        | Rugby                              | 725    | 295    | 350    | 80    | 1,250  | 210    | 390    | 390    | 255    |
| E07000221        | Stratford-on-Avon                  | 1,425  | 535    | 700    | 190   | 2,535  | 430    | 855    | 795    | 455    |
| E07000222        | Warwick                            | 1,550  | 575    | 770    | 205   | 2,755  | 595    | 995    | 745    | 420    |
| <b>E11000005</b> | <b>West Midlands (Met County)</b>  | 7,560  | 3,030  | 3,515  | 1,020 | 13,255 | 2,350  | 4,345  | 4,055  | 2,505  |
| E08000025        | Birmingham                         | 2,760  | 1,100  | 1,250  | 410   | 4,895  | 860    | 1,675  | 1,400  | 860    |
| E08000026        | Coventry                           | 775    | 320    | 340    | 115   | 1,360  | 230    | 430    | 425    | 275    |
| E08000027        | Dudley                             | 750    | 305    | 360    | 85    | 1,295  | 180    | 370    | 475    | 270    |
| E08000028        | Sandwell                           | 255    | 115    | 105    | 35    | 435    | 90     | 135    | 140    | 70     |
| E08000029        | Solihull                           | 2,105  | 795    | 1,045  | 265   | 3,720  | 625    | 1,250  | 1,120  | 725    |
| E08000030        | Walsall                            | 540    | 230    | 250    | 65    | 930    | 155    | 295    | 300    | 175    |
| E08000031        | Wolverhampton                      | 370    | 165    | 165    | 40    | 620    | 115    | 180    | 195    | 135    |
| <b>E10000034</b> | <b>Worcestershire</b>              | 3,640  | 1,405  | 1,750  | 485   | 6,420  | 970    | 2,090  | 2,075  | 1,285  |
| E07000234        | Bromsgrove                         | 970    | 345    | 490    | 135   | 1,745  | 305    | 575    | 540    | 320    |
| E07000235        | Malvern Hills                      | 590    | 230    | 265    | 95    | 1,055  | 135    | 335    | 345    | 245    |
| E07000236        | Redditch                           | 290    | 135    | 120    | 30    | 485    | 75     | 150    | 155    | 110    |
| E07000237        | Worcester                          | 415    | 160    | 210    | 45    | 720    | 110    | 240    | 240    | 130    |
| E07000238        | Wychavon                           | 1,020  | 390    | 495    | 135   | 1,800  | 250    | 580    | 595    | 380    |
| E07000239        | Wyre Forest                        | 355    | 145    | 165    | 40    | 610    | 95     | 215    | 200    | 100    |
| <b>E12000006</b> | <b>EAST</b>                        | 51,780 | 19,470 | 25,160 | 7,150 | 92,290 | 19,310 | 31,475 | 26,205 | 15,300 |
| <b>E06000055</b> | <b>Bedford UA <sup>7</sup></b>     | 1,285  | 490    | 610    | 185   | 2,290  | 390    | 725    | 710    | 465    |

|                  |  |        |        |        |       |         |        |        |        |        |
|------------------|--|--------|--------|--------|-------|---------|--------|--------|--------|--------|
| <b>E06000056</b> | <b>Central Bedfordshire UA<sup>8</sup></b> | 2,470  | 965    | 1,195  | 310   | 4,335   | 870    | 1,465  | 1,250  | 745    |
| <b>E06000032</b> | <b>Luton UA</b>                            | 460    | 185    | 205    | 70    | 825     | 170    | 275    | 225    | 150    |
| <b>E06000031</b> | <b>Peterborough UA</b>                     | 740    | 315    | 335    | 90    | 1,270   | 225    | 440    | 375    | 225    |
| <b>E06000033</b> | <b>Southend-on-Sea UA</b>                  | 1,330  | 520    | 630    | 180   | 2,340   | 610    | 810    | 595    | 330    |
| <b>E06000034</b> | <b>Thurrock UA</b>                         | 770    | 325    | 355    | 90    | 1,320   | 275    | 440    | 390    | 215    |
| <b>E10000003</b> | <b>Cambridgeshire</b>                      | 5,940  | 2,185  | 2,890  | 865   | 10,715  | 2,030  | 3,705  | 3,150  | 1,830  |
| E07000008        | Cambridge                                  | 1,155  | 435    | 555    | 165   | 2,065   | 455    | 710    | 595    | 310    |
| E07000009        | East Cambridgeshire                        | 720    | 275    | 335    | 110   | 1,300   | 245    | 485    | 375    | 190    |
| E07000010        | Fenland                                    | 205    | 95     | 95     | 20    | 345     | 50     | 110    | 105    | 75     |
| E07000011        | Huntingdonshire                            | 1,445  | 555    | 705    | 185   | 2,555   | 450    | 795    | 785    | 525    |
| E07000012        | South Cambridgeshire                       | 2,410  | 825    | 1,200  | 385   | 4,455   | 825    | 1,605  | 1,295  | 725    |
| <b>E10000012</b> | <b>Essex</b>                               | 14,305 | 5,440  | 6,995  | 1,870 | 25,330  | 5,470  | 8,760  | 7,065  | 4,035  |
| E07000066        | Basildon                                   | 1,600  | 610    | 810    | 175   | 2,780   | 645    | 940    | 775    | 420    |
| E07000067        | Braintree                                  | 1,370  | 505    | 680    | 185   | 2,455   | 475    | 895    | 735    | 350    |
| E07000068        | Brentwood                                  | 1,465  | 565    | 700    | 200   | 2,585   | 605    | 915    | 665    | 395    |
| E07000069        | Castle Point                               | 610    | 235    | 310    | 70    | 1,065   | 210    | 335    | 340    | 185    |
| E07000070        | Chelmsford                                 | 2,340  | 875    | 1,165  | 300   | 4,155   | 920    | 1,515  | 1,120  | 600    |
| E07000071        | Colchester                                 | 1,380  | 530    | 670    | 180   | 2,440   | 465    | 845    | 705    | 425    |
| E07000072        | Epping Forest                              | 1,650  | 675    | 775    | 200   | 2,855   | 820    | 965    | 680    | 390    |
| E07000073        | Harlow                                     | 290    | 125    | 130    | 35    | 505     | 130    | 150    | 145    | 75     |
| E07000074        | Maldon                                     | 640    | 230    | 315    | 90    | 1,155   | 200    | 410    | 345    | 200    |
| E07000075        | Rochford                                   | 980    | 360    | 500    | 120   | 1,735   | 350    | 570    | 500    | 315    |
| E07000076        | Tendring                                   | 385    | 155    | 165    | 65    | 685     | 115    | 200    | 225    | 150    |
| E07000077        | Uttlesford                                 | 1,595  | 565    | 775    | 255   | 2,920   | 535    | 1,020  | 840    | 525    |
| <b>E10000015</b> | <b>Hertfordshire</b>                       | 17,265 | 6,265  | 8,595  | 2,405 | 30,965  | 7,275  | 10,805 | 8,315  | 4,565  |
| E07000095        | Broxbourne                                 | 680    | 270    | 315    | 90    | 1,185   | 255    | 405    | 325    | 195    |
| E07000096        | Dacorum                                    | 2,155  | 800    | 1,080  | 275   | 3,810   | 925    | 1,345  | 980    | 560    |
| E07000097        | East Hertfordshire                         | 2,640  | 965    | 1,305  | 375   | 4,735   | 1,000  | 1,555  | 1,430  | 755    |
| E07000098        | Hertsmere                                  | 1,610  | 570    | 790    | 250   | 2,940   | 660    | 1,025  | 800    | 455    |
| E07000099        | North Hertfordshire                        | 1,885  | 710    | 920    | 255   | 3,355   | 735    | 1,225  | 860    | 535    |
| E07000240        | St Albans                                  | 4,430  | 1,515  | 2,265  | 650   | 8,065   | 2,255  | 2,845  | 1,975  | 990    |
| E07000101        | Stevenage                                  | 385    | 150    | 190    | 45    | 675     | 140    | 230    | 185    | 115    |
| E07000102        | Three Rivers                               | 1,525  | 560    | 755    | 215   | 2,730   | 590    | 965    | 770    | 405    |
| E07000103        | Watford                                    | 740    | 265    | 375    | 105   | 1,340   | 295    | 465    | 380    | 205    |
| E07000241        | Welwyn Hatfield                            | 1,210  | 455    | 610    | 145   | 2,125   | 425    | 750    | 610    | 345    |
| <b>E10000020</b> | <b>Norfolk</b>                             | 3,205  | 1,300  | 1,430  | 475   | 5,665   | 930    | 1,755  | 1,805  | 1,175  |
| E07000143        | Breckland                                  | 410    | 155    | 195    | 60    | 730     | 120    | 235    | 220    | 155    |
| E07000144        | Broadland                                  | 640    | 260    | 295    | 85    | 1,125   | 180    | 365    | 355    | 230    |
| E07000145        | Great Yarmouth                             | 285    | 125    | 115    | 45    | 495     | 85     | 155    | 150    | 100    |
| E07000146        | King's Lynn and West Norfolk               | 390    | 165    | 180    | 45    | 680     | 100    | 185    | 220    | 170    |
| E07000147        | North Norfolk                              | 235    | 95     | 95     | 40    | 420     | 45     | 115    | 150    | 110    |
| E07000148        | Norwich                                    | 335    | 140    | 150    | 50    | 585     | 110    | 200    | 185    | 90     |
| E07000149        | South Norfolk                              | 915    | 365    | 400    | 150   | 1,635   | 290    | 500    | 525    | 320    |
| <b>E10000029</b> | <b>Suffolk</b>                             | 4,005  | 1,480  | 1,920  | 605   | 7,235   | 1,070  | 2,285  | 2,320  | 1,560  |
| E07000200        | Babergh                                    | 675    | 225    | 335    | 110   | 1,240   | 180    | 395    | 400    | 265    |
| E07000201        | Forest Heath                               | 155    | 70     | 65     | 20    | 265     | 50     | 75     | 80     | 60     |
| E07000202        | Ipswich                                    | 440    | 160    | 220    | 55    | 785     | 135    | 290    | 210    | 150    |
| E07000203        | Mid Suffolk                                | 715    | 260    | 340    | 110   | 1,295   | 165    | 435    | 420    | 270    |
| E07000204        | St Edmundsbury                             | 670    | 250    | 300    | 120   | 1,225   | 210    | 400    | 385    | 230    |
| E07000205        | Suffolk Coastal                            | 990    | 360    | 485    | 145   | 1,790   | 230    | 500    | 640    | 420    |
| E07000206        | Waveney                                    | 365    | 150    | 175    | 40    | 635     | 105    | 190    | 190    | 155    |
| <b>E12000007</b> | <b>LONDON</b>                              | 74,765 | 32,075 | 32,905 | 9,780 | 128,740 | 40,160 | 44,880 | 28,720 | 14,975 |
| <b>E13000001</b> | <b>Inner London</b>                        | 27,440 | 12,540 | 11,175 | 3,720 | 46,585  | 17,375 | 16,215 | 8,900  | 4,095  |
| <b>N/A</b>       | <b>Inner London – West</b>                 | 14,385 | 6,305  | 5,915  | 2,165 | 24,960  | 9,150  | 8,945  | 4,745  | 2,120  |
| E09000007        | Camden                                     | 2,325  | 1,030  | 1,000  | 300   | 3,970   | 1,350  | 1,420  | 810    | 385    |
| E09000001        | City of London                             | 115    | 60     | 50     | 10    | 185     | 70     | 65     | 30     | 20     |
| E09000013        | Hammersmith and Fulham                     | 2,520  | 1,025  | 1,065  | 430   | 4,525   | 1,560  | 1,735  | 885    | 345    |
| E09000020        | Kensington and Chelsea                     | 1,845  | 750    | 750    | 345   | 3,340   | 1,015  | 1,210  | 760    | 360    |
| E09000032        | Wandsworth                                 | 5,805  | 2,525  | 2,410  | 870   | 10,080  | 4,035  | 3,540  | 1,735  | 765    |
| E09000033        | Westminster                                | 1,770  | 920    | 840    | 210   | 2,860   | 1,125  | 970    | 525    | 245    |
| <b>N/A</b>       | <b>Inner London – East</b>                 | 13,055 | 6,235  | 5,265  | 1,555 | 21,625  | 8,225  | 7,270  | 4,155  | 1,975  |
| E09000012        | Hackney                                    | 1,155  | 555    | 450    | 150   | 1,935   | 740    | 650    | 350    | 195    |
| E09000014        | Haringey                                   | 2,295  | 905    | 1,080  | 315   | 4,045   | 1,225  | 1,455  | 920    | 445    |
| E09000019        | Islington                                  | 1,825  | 875    | 745    | 205   | 3,000   | 1,165  | 990    | 575    | 265    |
| E09000022        | Lambeth                                    | 2,420  | 1,120  | 985    | 320   | 4,075   | 1,565  | 1,390  | 775    | 350    |
| E09000023        | Lewisham                                   | 1,870  | 905    | 775    | 190   | 3,055   | 1,125  | 1,055  | 595    | 280    |
| E09000025        | Newham                                     | 335    | 180    | 110    | 45    | 540     | 205    | 190    | 95     | 50     |
| E09000028        | Southwark                                  | 2,285  | 1,145  | 860    | 285   | 3,745   | 1,485  | 1,225  | 700    | 335    |
| E09000030        | Tower Hamlets                              | 865    | 550    | 270    | 45    | 1,230   | 720    | 320    | 145    | 50     |
| <b>E13000002</b> | <b>Outer London</b>                        | 47,325 | 19,535 | 21,730 | 6,060 | 82,150  | 22,785 | 28,660 | 19,820 | 10,885 |
| <b>N/A</b>       | <b>Outer London – East and North East</b>  | 10,905 | 4,795  | 4,855  | 1,260 | 18,500  | 4,975  | 6,310  | 4,600  | 2,615  |
| E09000002        | Barking and Dagenham                       | 250    | 115    | 100    | 35    | 430     | 105    | 145    | 110    | 70     |
| E09000004        | Bexley                                     | 1,710  | 710    | 800    | 200   | 2,940   | 640    | 1,035  | 810    | 460    |
| E09000010        | Enfield                                    | 1,975  | 865    | 875    | 235   | 3,360   | 855    | 1,155  | 855    | 500    |
| E09000011        | Greenwich                                  | 1,775  | 865    | 730    | 180   | 2,900   | 1,065  | 985    | 555    | 290    |
| E09000016        | Havering                                   | 1,855  | 765    | 865    | 230   | 3,210   | 685    | 1,060  | 915    | 550    |
| E09000026        | Redbridge                                  | 2,300  | 1,020  | 1,010  | 270   | 3,895   | 1,135  | 1,330  | 920    | 510    |
| E09000031        | Waltham Forest                             | 1,040  | 450    | 475    | 115   | 1,770   | 490    | 605    | 435    | 240    |
| <b>N/A</b>       | <b>Outer London – South</b>                | 15,630 | 6,350  | 7,375  | 1,910 | 27,080  | 7,615  | 9,375  | 6,430  | 3,660  |
| E09000006        | Bromley                                    | 5,390  | 2,095  | 2,630  | 665   | 9,435   | 2,455  | 3,290  | 2,325  | 1,365  |
| E09000008        | Croydon                                    | 2,465  | 1,100  | 1,080  | 285   | 4,165   | 1,060  | 1,370  | 1,045  | 685    |
| E09000021        | Kingston upon Thames                       | 2,860  | 1,130  | 1,390  | 340   | 4,970   | 1,515  | 1,730  | 1,125  | 600    |
| E09000024        | Merton                                     | 2,950  | 1,220  | 1,360  | 365   | 5,095   | 1,785  | 1,840  | 995    | 475    |
| E09000029        | Sutton                                     | 1,965  | 805    | 910    | 250   | 3,420   | 800    | 1,140  | 935    | 545    |
| <b>N/A</b>       | <b>Outer London – West and North West</b>  | 20,785 | 8,395  | 9,500  | 2,890 | 36,570  | 10,195 | 12,975 | 8,790  | 4,605  |
| E09000003        | Barnet                                     | 4,545  | 1,690  | 2,025  | 835   | 8,480   | 2,190  | 3,055  | 2,140  | 1,090  |
| E09000005        | Brent                                      | 1,440  | 635    | 625    | 180   | 2,450   | 735    | 865    | 560    | 290    |
| E09000009        | Ealing                                     | 2,990  | 1,250  | 1,365  | 380   | 5,170   | 1,530  | 1,730  | 1,255  | 650    |
| E09000015        | Harrow                                     | 2,260  | 945    | 1,070  | 245   | 3,850   | 920    | 1,350  | 990    | 585    |
| E09000017        | Hillingdon                                 | 1,970  | 850    | 880    | 245   | 3,370   | 845    | 1,135  | 895    | 490    |
| E09000018        | Hounslow                                   | 1,820  | 780    | 785    | 255   | 3,145   | 925    | 1,170  | 695    | 360    |
| E09000027        | Richmond upon Thames                       | 5,760  | 2,250  | 2,755  | 750   | 10,100  | 3,045  | 3,660  | 2,260  | 1,135  |



|                  |  |        |        |        |        |         |        |        |        |        |
|------------------|--|--------|--------|--------|--------|---------|--------|--------|--------|--------|
| <b>E12000008</b> | <b>SOUTH EAST</b>                      | 97,455 | 35,685 | 47,770 | 13,995 | 175,245 | 36,765 | 60,555 | 49,585 | 28,345 |
| <b>E06000036</b> | <b>Bracknell Forest UA</b>             | 1,505  | 575    | 735    | 190    | 2,640   | 575    | 885    | 780    | 405    |
| <b>E06000043</b> | <b>Brighton and Hove UA</b>            | 1,960  | 800    | 900    | 260    | 3,420   | 875    | 1,245  | 875    | 430    |
| <b>E06000046</b> | <b>Isle of Wight UA</b>                | 315    | 120    | 160    | 35     | 555     | 90     | 165    | 190    | 115    |
| <b>E06000035</b> | <b>Medway UA</b>                       | 1,115  | 440    | 540    | 130    | 1,930   | 355    | 635    | 570    | 370    |
| <b>E06000042</b> | <b>Milton Keynes UA</b>                | 2,010  | 865    | 935    | 210    | 3,395   | 690    | 1,125  | 960    | 620    |
| <b>E06000044</b> | <b>Portsmouth UA</b>                   | 610    | 275    | 265    | 70     | 1,030   | 190    | 345    | 315    | 180    |
| <b>E06000038</b> | <b>Reading UA</b>                      | 1,335  | 550    | 625    | 165    | 2,315   | 650    | 805    | 540    | 320    |
| <b>E06000039</b> | <b>Slough UA</b>                       | 495    | 195    | 230    | 70     | 870     | 215    | 330    | 215    | 115    |
| <b>E06000045</b> | <b>Southampton UA</b>                  | 610    | 280    | 250    | 80     | 1,025   | 265    | 325    | 270    | 165    |
| <b>E06000037</b> | <b>West Berkshire UA</b>               | 2,555  | 910    | 1,295  | 345    | 4,595   | 970    | 1,670  | 1,290  | 665    |
| <b>E06000040</b> | <b>Windsor and Maidenhead UA</b>       | 3,105  | 1,165  | 1,535  | 400    | 5,495   | 1,410  | 1,980  | 1,370  | 730    |
| <b>E06000041</b> | <b>Wokingham UA</b>                    | 3,795  | 1,430  | 1,885  | 480    | 6,700   | 1,555  | 2,290  | 1,810  | 1,045  |
| <b>E10000002</b> | <b>Buckinghamshire</b>                 | 9,075  | 3,125  | 4,530  | 1,420  | 16,640  | 3,305  | 5,725  | 4,890  | 2,715  |
| E07000004        | Aylesbury Vale                         | 2,510  | 890    | 1,230  | 390    | 4,575   | 785    | 1,565  | 1,440  | 785    |
| E07000005        | Chiltern                               | 2,510  | 810    | 1,280  | 415    | 4,675   | 895    | 1,610  | 1,395  | 770    |
| E07000006        | South Bucks                            | 1,380  | 470    | 680    | 230    | 2,555   | 595    | 900    | 675    | 380    |
| E07000007        | Wycombe                                | 2,675  | 950    | 1,335  | 390    | 4,845   | 1,030  | 1,650  | 1,380  | 780    |
| <b>E10000011</b> | <b>East Sussex</b>                     | 3,165  | 1,160  | 1,455  | 545    | 5,810   | 895    | 1,880  | 1,850  | 1,185  |
| E07000061        | Eastbourne                             | 295    | 125    | 120    | 45     | 515     | 85     | 145    | 165    | 115    |
| E07000062        | Hastings                               | 165    | 65     | 75     | 25     | 300     | 40     | 90     | 100    | 70     |
| E07000063        | Lewes                                  | 705    | 250    | 325    | 130    | 1,305   | 215    | 445    | 395    | 245    |
| E07000064        | Rother                                 | 480    | 185    | 220    | 75     | 860     | 120    | 265    | 280    | 195    |
| E07000065        | Wealden                                | 1,520  | 535    | 715    | 270    | 2,830   | 430    | 935    | 905    | 555    |
| <b>E10000014</b> | <b>Hampshire</b>                       | 15,140 | 5,575  | 7,415  | 2,150  | 27,180  | 5,075  | 9,165  | 8,065  | 4,875  |
| E07000084        | Basingstoke and Deane                  | 2,330  | 885    | 1,115  | 335    | 4,160   | 900    | 1,470  | 1,135  | 660    |
| E07000085        | East Hampshire                         | 1,820  | 620    | 890    | 310    | 3,370   | 545    | 1,135  | 1,040  | 650    |
| E07000086        | Eastleigh                              | 1,140  | 435    | 555    | 150    | 2,015   | 415    | 670    | 570    | 360    |
| E07000087        | Fareham                                | 1,060  | 420    | 535    | 100    | 1,815   | 270    | 550    | 625    | 370    |
| E07000088        | Gosport                                | 280    | 125    | 125    | 35     | 480     | 70     | 160    | 155    | 90     |
| E07000089        | Hart                                   | 2,250  | 825    | 1,135  | 290    | 4,005   | 795    | 1,405  | 1,135  | 670    |
| E07000090        | Havant                                 | 535    | 200    | 265    | 70     | 955     | 130    | 315    | 305    | 210    |
| E07000091        | New Forest                             | 1,315  | 505    | 610    | 195    | 2,345   | 420    | 690    | 770    | 465    |
| E07000092        | Rushmoor                               | 590    | 245    | 295    | 50     | 1,000   | 205    | 350    | 255    | 190    |
| E07000093        | Test Valley                            | 1,485  | 500    | 765    | 215    | 2,725   | 460    | 920    | 840    | 505    |
| E07000094        | Winchester                             | 2,335  | 820    | 1,125  | 390    | 4,310   | 865    | 1,500  | 1,230  | 715    |
| <b>E10000016</b> | <b>Kent</b>                            | 12,530 | 4,465  | 6,095  | 1,970  | 22,880  | 4,500  | 8,015  | 6,660  | 3,700  |
| E07000105        | Ashford                                | 1,015  | 380    | 465    | 170    | 1,855   | 340    | 640    | 550    | 330    |
| E07000106        | Canterbury                             | 810    | 295    | 385    | 125    | 1,475   | 255    | 500    | 435    | 285    |
| E07000107        | Dartford                               | 700    | 275    | 340    | 85     | 1,230   | 245    | 455    | 350    | 180    |
| E07000108        | Dover                                  | 340    | 110    | 175    | 55     | 635     | 90     | 215    | 210    | 120    |
| E07000109        | Gravesham                              | 550    | 210    | 280    | 60     | 960     | 170    | 320    | 290    | 180    |
| E07000110        | Maidstone                              | 1,395  | 505    | 695    | 200    | 2,510   | 415    | 885    | 805    | 410    |
| E07000111        | Sevenoaks                              | 2,405  | 810    | 1,165  | 430    | 4,485   | 1,055  | 1,660  | 1,150  | 620    |
| E07000112        | Shepway                                | 420    | 180    | 185    | 60     | 735     | 115    | 235    | 245    | 135    |
| E07000113        | Swale                                  | 615    | 225    | 300    | 85     | 1,110   | 190    | 360    | 360    | 200    |
| E07000114        | Thanet                                 | 305    | 125    | 135    | 50     | 555     | 80     | 170    | 195    | 105    |
| E07000115        | Tonbridge and Malling                  | 1,845  | 650    | 925    | 270    | 3,350   | 735    | 1,170  | 935    | 510    |
| E07000116        | Tunbridge Wells                        | 2,130  | 705    | 1,045  | 380    | 3,975   | 815    | 1,405  | 1,130  | 630    |
| <b>E10000025</b> | <b>Oxfordshire</b>                     | 7,480  | 2,710  | 3,650  | 1,120  | 13,550  | 2,570  | 4,665  | 4,030  | 2,285  |
| E07000177        | Cherwell                               | 1,295  | 475    | 635    | 180    | 2,330   | 445    | 815    | 660    | 405    |
| E07000178        | Oxford                                 | 1,060  | 435    | 475    | 150    | 1,855   | 370    | 630    | 545    | 310    |
| E07000179        | South Oxfordshire                      | 2,405  | 810    | 1,210  | 385    | 4,460   | 885    | 1,580  | 1,320  | 675    |
| E07000180        | Vale of White Horse                    | 1,620  | 600    | 765    | 255    | 2,930   | 480    | 980    | 895    | 580    |
| E07000181        | West Oxfordshire                       | 1,100  | 385    | 565    | 150    | 1,980   | 395    | 660    | 610    | 315    |
| <b>E10000030</b> | <b>Surrey</b>                          | 23,200 | 8,380  | 11,585 | 3,230  | 41,650  | 10,095 | 14,645 | 10,870 | 6,035  |
| E07000207        | Elmbridge                              | 4,110  | 1,470  | 2,065  | 575    | 7,390   | 2,135  | 2,710  | 1,685  | 865    |
| E07000208        | Epsom and Ewell                        | 1,530  | 560    | 780    | 190    | 2,725   | 650    | 980    | 715    | 375    |
| E07000209        | Guildford                              | 2,745  | 1,000  | 1,345  | 400    | 4,935   | 1,150  | 1,685  | 1,335  | 765    |
| E07000210        | Mole Valley                            | 1,900  | 630    | 975    | 300    | 3,510   | 740    | 1,155  | 1,030  | 580    |
| E07000211        | Reigate and Banstead                   | 2,510  | 880    | 1,300  | 325    | 4,505   | 1,190  | 1,530  | 1,165  | 615    |
| E07000212        | Runnymede                              | 1,080  | 465    | 495    | 120    | 1,830   | 490    | 665    | 435    | 235    |
| E07000213        | Spelthorne                             | 930    | 425    | 415    | 85     | 1,525   | 355    | 525    | 400    | 250    |
| E07000214        | Surrey Heath                           | 1,760  | 645    | 885    | 225    | 3,135   | 615    | 1,065  | 900    | 555    |
| E07000215        | Tandridge                              | 1,535  | 580    | 735    | 225    | 2,750   | 595    | 870    | 790    | 480    |
| E07000216        | Waverley                               | 3,065  | 980    | 1,560  | 525    | 5,745   | 1,220  | 2,165  | 1,550  | 810    |
| E07000217        | Woking                                 | 2,030  | 745    | 1,035  | 255    | 3,600   | 955    | 1,275  | 870    | 505    |
| <b>E10000032</b> | <b>West Sussex</b>                     | 7,470  | 2,670  | 3,675  | 1,125  | 13,555  | 2,485  | 4,655  | 4,035  | 2,385  |
| E07000223        | Adur                                   | 255    | 105    | 130    | 20     | 435     | 90     | 160    | 125    | 60     |
| E07000224        | Arun                                   | 640    | 225    | 320    | 95     | 1,170   | 180    | 430    | 360    | 205    |
| E07000225        | Chichester                             | 1,200  | 385    | 595    | 215    | 2,270   | 365    | 740    | 715    | 450    |
| E07000226        | Crawley                                | 570    | 240    | 270    | 65     | 975     | 215    | 335    | 265    | 155    |
| E07000227        | Horsham                                | 1,980  | 710    | 985    | 285    | 3,580   | 610    | 1,210  | 1,115  | 645    |
| E07000228        | Mid Sussex                             | 2,320  | 805    | 1,140  | 375    | 4,255   | 875    | 1,495  | 1,195  | 690    |
| E07000229        | Worthing                               | 500    | 200    | 240    | 60     | 875     | 150    | 285    | 260    | 175    |
| <b>E12000009</b> | <b>SOUTH WEST</b>                      | 27,215 | 10,130 | 12,920 | 4,165  | 49,095  | 8,350  | 16,210 | 15,140 | 9,400  |
| <b>E06000022</b> | <b>Bath and North East Somerset UA</b> | 1,480  | 520    | 715    | 240    | 2,695   | 500    | 865    | 835    | 490    |
| <b>E06000028</b> | <b>Bournemouth UA</b>                  | 685    | 285    | 325    | 70     | 1,165   | 290    | 410    | 280    | 180    |
| <b>E06000023</b> | <b>Bristol, City of UA</b>             | 2,215  | 830    | 1,065  | 315    | 3,960   | 1,030  | 1,365  | 1,015  | 545    |
| <b>E06000052</b> | <b>Cornwall UA<sup>9</sup></b>         | 1,310  | 475    | 620    | 210    | 2,395   | 385    | 575    | 760    | 475    |
| <b>E06000053</b> | <b>Isles of Scilly UA<sup>10</sup></b> | 5      | -      | -      | -      | 5       | -      | -      | -      | 5      |
| <b>E06000024</b> | <b>North Somerset UA</b>               | 1,450  | 570    | 670    | 210    | 2,565   | 465    | 850    | 745    | 505    |
| <b>E06000026</b> | <b>Plymouth UA</b>                     | 490    | 200    | 230    | 60     | 850     | 150    | 250    | 265    | 190    |
| <b>E06000029</b> | <b>Poole UA</b>                        | 765    | 280    | 385    | 100    | 1,360   | 285    | 460    | 390    | 225    |
| <b>E06000025</b> | <b>South Gloucestershire UA</b>        | 1,760  | 685    | 835    | 240    | 3,095   | 510    | 1,040  | 945    | 600    |
| <b>E06000030</b> | <b>Swindon UA</b>                      | 1,220  | 480    | 595    | 145    | 2,120   | 405    | 755    | 590    | 370    |
| <b>E06000027</b> | <b>Torbay UA</b>                       | 235    | 85     | 110    | 40     | 435     | 70     | 140    | 130    | 95     |
| <b>E06000054</b> | <b>Wiltshire UA<sup>11</sup></b>       | 4,245  | 1,470  | 2,075  | 700    | 7,830   | 1,180  | 2,605  | 2,540  | 1,505  |
| <b>E10000008</b> | <b>Devon</b>                           | 2,790  | 985    | 1,315  | 490    | 5,185   | 765    | 1,660  | 1,660  | 1,100  |
| E07000040        | East Devon                             | 585    | 205    | 260    | 120    | 1,110   | 155    | 355    | 370    | 225    |
| E07000041        | Exeter                                 | 355    | 130    | 170    | 55     | 645     | 110    | 215    | 195    | 120    |
| E07000042        | Mid Devon                              | 290    | 95     | 145    | 50     | 550     | 65     | 185    | 180    | 120    |
| E07000043        | North Devon                            | 255    | 85     | 125    | 45     | 485     | 90     | 155    | 130    | 110    |

|                  |  |               |               |               |              |               |               |               |               |              |
|------------------|--|---------------|---------------|---------------|--------------|---------------|---------------|---------------|---------------|--------------|
| E07000044        | South Hams                                   | 425           | 150           | 225           | 75           | 785           | 105           | 240           | 260           | 180          |
| E07000045        | Teignbridge                                  | 495           | 175           | 240           | 85           | 915           | 150           | 230           | 280           | 195          |
| E07000046        | Torridge                                     | 100           | 40            | 45            | 15           | 185           | 30            | 50            | 70            | 35           |
| E07000047        | West Devon                                   | 280           | 105           | 130           | 45           | 515           | 65            | 165           | 175           | 110          |
| <b>E10000009</b> | <b>Dorset</b>                                | <b>2,100</b>  | <b>810</b>    | <b>970</b>    | <b>320</b>   | <b>3,770</b>  | <b>535</b>    | <b>1,175</b>  | <b>1,260</b>  | <b>800</b>   |
| E07000048        | Christchurch                                 | 245           | 95            | 120           | 30           | 430           | 90            | 130           | 135           | 75           |
| E07000049        | East Dorset                                  | 760           | 290           | 365           | 105          | 1,345         | 195           | 445           | 430           | 275          |
| E07000050        | North Dorset                                 | 315           | 120           | 145           | 50           | 570           | 75            | 175           | 185           | 135          |
| E07000051        | Purbeck                                      | 165           | 70            | 70            | 25           | 295           | 30            | 85            | 115           | 65           |
| E07000052        | West Dorset                                  | 495           | 185           | 220           | 90           | 910           | 130           | 275           | 315           | 190          |
| E07000053        | Weymouth and Portland                        | 125           | 50            | 50            | 20           | 220           | 15            | 70            | 75            | 60           |
| <b>E10000013</b> | <b>Gloucestershire</b>                       | <b>4,155</b>  | <b>1,620</b>  | <b>1,915</b>  | <b>625</b>   | <b>7,400</b>  | <b>1,260</b>  | <b>2,495</b>  | <b>2,260</b>  | <b>1,390</b> |
| E07000078        | Cheltenham                                   | 945           | 360           | 440           | 145          | 1,690         | 310           | 620           | 490           | 265          |
| E07000079        | Cotswold                                     | 950           | 360           | 445           | 145          | 1,705         | 315           | 580           | 490           | 320          |
| E07000080        | Forest of Dean                               | 315           | 130           | 140           | 45           | 555           | 80            | 170           | 195           | 110          |
| E07000081        | Gloucester                                   | 415           | 200           | 170           | 50           | 700           | 100           | 225           | 225           | 150          |
| E07000082        | Stroud                                       | 925           | 325           | 445           | 160          | 1,705         | 290           | 560           | 525           | 330          |
| E07000083        | Tewkesbury                                   | 605           | 250           | 275           | 80           | 1,045         | 160           | 345           | 330           | 210          |
| <b>E10000027</b> | <b>Somerset</b>                              | <b>2,310</b>  | <b>825</b>    | <b>1,090</b>  | <b>395</b>   | <b>4,260</b>  | <b>520</b>    | <b>1,355</b>  | <b>1,460</b>  | <b>925</b>   |
| E07000187        | Mendip                                       | 540           | 200           | 250           | 95           | 990           | 120           | 315           | 345           | 210          |
| E07000188        | Sedgemoor                                    | 510           | 180           | 250           | 85           | 940           | 115           | 290           | 315           | 220          |
| E07000189        | South Somerset                               | 645           | 220           | 305           | 120          | 1,210         | 140           | 390           | 415           | 260          |
| E07000190        | Taunton Deane                                | 540           | 200           | 250           | 90           | 985           | 130           | 315           | 335           | 210          |
| E07000191        | West Somerset                                | 75            | 25            | 40            | 10           | 140           | 15            | 45            | 55            | 25           |
| <b>W92000004</b> | <b>WALES</b>                                 | <b>8,800</b>  | <b>3,545</b>  | <b>4,040</b>  | <b>1,215</b> | <b>15,465</b> | <b>2,495</b>  | <b>4,995</b>  | <b>4,800</b>  | <b>3,180</b> |
| W06000001        | Isle of Anglesey / Ynys Môn                  | 160           | 65            | 75            | 25           | 290           | 50            | 90            | 80            | 65           |
| W06000002        | Gwynedd / Gwynedd                            | 165           | 60            | 85            | 20           | 290           | 45            | 90            | 95            | 60           |
| W06000003        | Conwy / Conwy                                | 295           | 125           | 135           | 35           | 505           | 65            | 155           | 170           | 115          |
| W06000004        | Denbighshire / Sir Ddinbych                  | 245           | 100           | 100           | 45           | 440           | 65            | 135           | 145           | 95           |
| W06000005        | Flintshire / Sir y Fflint                    | 510           | 200           | 250           | 60           | 885           | 140           | 300           | 265           | 175          |
| W06000006        | Wrexham / Wrecsam                            | 420           | 160           | 205           | 55           | 745           | 100           | 250           | 255           | 140          |
| W06000023        | Powys / Powys                                | 255           | 100           | 100           | 55           | 475           | 70            | 150           | 155           | 105          |
| W06000008        | Ceredigion / Ceredigion                      | 125           | 50            | 60            | 15           | 215           | 25            | 65            | 70            | 50           |
| W06000009        | Pembrokeshire / Sir Benfro                   | 325           | 130           | 145           | 45           | 570           | 55            | 190           | 190           | 135          |
| W06000010        | Cardiganshire / Sir Gaerfyrddin              | 315           | 130           | 140           | 45           | 550           | 90            | 160           | 180           | 120          |
| W06000011        | Swansea / Abertawe                           | 665           | 255           | 305           | 110          | 1,210         | 190           | 375           | 380           | 265          |
| W06000012        | Neath Port Talbot / Castell-nedd Port Talbot | 220           | 105           | 105           | 10           | 350           | 50            | 120           | 115           | 70           |
| W06000013        | Bridgend / Pen-y-bont ar Ogwr                | 380           | 150           | 180           | 50           | 675           | 95            | 210           | 220           | 150          |
| W06000014        | The Vale of Glamorgan / Bro Morgannwg        | 815           | 285           | 405           | 125          | 1,485         | 240           | 485           | 460           | 295          |
| W06000015        | Cardiff / Caerdydd                           | 1,760         | 710           | 820           | 230          | 3,065         | 635           | 1,030         | 865           | 540          |
| W06000016        | Rhondda Cynon Taf / Rhondda Cynon Taf        | 395           | 180           | 170           | 45           | 665           | 115           | 240           | 190           | 120          |
| W06000024        | Merthyr Tydfil / Merthyr Tudful              | 70            | 30            | 30            | 5            | 110           | 15            | 30            | 30            | 35           |
| W06000018        | Caerphilly / Caerffili                       | 290           | 125           | 130           | 40           | 500           | 80            | 160           | 150           | 110          |
| W06000019        | Blaenau Gwent / Blaenau Gwent                | 50            | 25            | 20            | 5            | 85            | 10            | 25            | 25            | 25           |
| W06000020        | Torfaen / Tor-faen                           | 155           | 70            | 65            | 20           | 260           | 30            | 75            | 90            | 60           |
| W06000021        | Monmouthshire / Sir Fynwy                    | 710           | 285           | 315           | 110          | 1,265         | 200           | 415           | 385           | 265          |
| W06000022        | Newport / Casnewydd                          | 480           | 200           | 215           | 60           | 830           | 125           | 230           | 280           | 195          |
| <b>S92000003</b> | <b>SCOTLAND</b>                              | <b>28,995</b> | <b>11,615</b> | <b>13,365</b> | <b>4,020</b> | <b>51,005</b> | <b>10,010</b> | <b>17,350</b> | <b>15,690</b> | <b>7,955</b> |
| S12000033        | Aberdeen City                                | 2,255         | 945           | 1,040         | 270          | 3,880         | 935           | 1,235         | 1,145         | 565          |
| S12000034        | Aberdeenshire                                | 3,985         | 1,585         | 1,880         | 505          | 6,960         | 1,645         | 2,370         | 2,010         | 935          |
| S12000041        | Angus  | 590           | 220           | 285           | 85           | 1,055         | 180           | 355           | 350           | 170          |
| S12000035        | Argyll & Bute                                | 290           | 125           | 120           | 45           | 510           | 80            | 180           | 170           | 80           |
| S12000005        | Clackmannanshire                             | 215           | 90            | 95            | 30           | 375           | 55            | 125           | 125           | 65           |
| S12000006        | Dumfries & Galloway                          | 285           | 115           | 125           | 50           | 515           | 85            | 175           | 145           | 115          |
| S12000042        | Dundee City                                  | 345           | 155           | 145           | 50           | 595           | 115           | 190           | 185           | 105          |
| S12000008        | East Ayrshire                                | 330           | 130           | 155           | 45           | 580           | 100           | 185           | 205           | 90           |
| S12000009        | East Dunbartonshire                          | 1,105         | 425           | 515           | 170          | 1,990         | 350           | 690           | 630           | 320          |
| S12000010        | East Lothian                                 | 775           | 305           | 345           | 125          | 1,385         | 235           | 500           | 425           | 225          |
| S12000011        | East Renfrewshire                            | 1,135         | 415           | 525           | 195          | 2,100         | 380           | 740           | 655           | 325          |
| S12000036        | Edinburgh, City of                           | 4,100         | 1,605         | 1,925         | 570          | 7,220         | 1,620         | 2,530         | 2,055         | 1,020        |
| S12000013        | Eilean Siar <sup>12</sup>                    | 85            | 40            | 30            | 15           | 145           | 30            | 55            | 35            | 20           |
| S12000014        | Falkirk                                      | 815           | 340           | 385           | 90           | 1,390         | 280           | 460           | 440           | 205          |
| S12000015        | Fife   | 1,520         | 600           | 715           | 205          | 2,680         | 455           | 960           | 810           | 460          |
| S12000043        | Glasgow City                                 | 1,445         | 635           | 635           | 175          | 2,445         | 610           | 855           | 655           | 330          |
| S12000017        | Highland                                     | 895           | 360           | 385           | 155          | 1,620         | 285           | 535           | 500           | 300          |
| S12000018        | Inverclyde                                   | 285           | 110           | 135           | 40           | 505           | 70            | 175           | 180           | 80           |
| S12000019        | Midlothian                                   | 370           | 155           | 170           | 45           | 640           | 130           | 230           | 180           | 105          |
| S12000020        | Moray  | 605           | 240           | 295           | 70           | 1,050         | 185           | 305           | 365           | 195          |
| S12000021        | North Ayrshire                               | 375           | 155           | 170           | 55           | 660           | 90            | 210           | 230           | 130          |
| S12000044        | North Lanarkshire                            | 885           | 395           | 395           | 95           | 1,485         | 260           | 515           | 470           | 245          |
| S12000023        | Orkney Islands                               | 55            | 20            | 30            | 5            | 100           | 20            | 30            | 30            | 20           |
| S12000024        | Perth & Kinross                              | 930           | 345           | 445           | 145          | 1,685         | 250           | 510           | 595           | 330          |
| S12000038        | Renfrewshire                                 | 750           | 310           | 350           | 90           | 1,290         | 195           | 410           | 445           | 240          |
| S12000026        | Scottish Borders                             | 515           | 170           | 260           | 85           | 970           | 140           | 305           | 340           | 180          |
| S12000027        | Shetland Islands                             | 120           | 45            | 45            | 30           | 235           | 40            | 85            | 80            | 30           |
| S12000028        | South Ayrshire                               | 565           | 225           | 260           | 85           | 1,005         | 165           | 340           | 335           | 165          |
| S12000029        | South Lanarkshire                            | 1,420         | 605           | 625           | 195          | 2,460         | 470           | 880           | 760           | 350          |
| S12000030        | Stirling                                     | 810           | 290           | 375           | 140          | 1,490         | 240           | 510           | 505           | 235          |
| S12000039        | West Dunbartonshire                          | 155           | 80            | 55            | 20           | 255           | 30            | 95            | 85            | 50           |
| S12000040        | West Lothian                                 | 970           | 380           | 455           | 140          | 1,735         | 290           | 615           | 555           | 270          |
| <b>N92000002</b> | <b>NORTHERN IRELAND <sup>13</sup></b>        | <b>4,705</b>  | <b>1,515</b>  | <b>1,975</b>  | <b>1,210</b> | <b>9,395</b>  | <b>1,670</b>  | <b>3,030</b>  | <b>2,830</b>  | <b>1,870</b> |
| 95AA             | Antrim                                       | 165           | 45            | 90            | 35           | 325           | 60            | 110           | 90            | 65           |
| 95BB             | Ards   | 225           | 70            | 115           | 40           | 430           | 55            | 130           | 145           | 100          |
| 95CC             | Armagh                                       | 95            | 25            | 40            | 35           | 220           | 40            | 80            | 65            | 35           |
| 95DD             | Ballymena                                    | 170           | 50            | 75            | 45           | 345           | 55            | 110           | 115           | 65           |
| 95EE             | Ballymoney                                   | 50            | 20            | 20            | 10           | 90            | 10            | 30            | 25            | 25           |
| 95FF             | Banbridge                                    | 140           | 40            | 60            | 40           | 300           | 55            | 115           | 90            | 45           |
| 95GG             | Belfast                                      | 885           | 275           | 345           | 265          | 1,845         | 375           | 600           | 515           | 355          |
| 95HH             | Carrickfergus                                | 105           | 40            | 50            | 15           | 185           | 25            | 45            | 60            | 50           |
| 95II             | Castlereagh                                  | 340           | 125           | 140           | 75           | 640           | 100           | 175           | 215           | 145          |
| 95JJ             | Coleraine                                    | 150           | 55            | 65            | 30           | 285           | 45            | 85            | 85            | 70           |
| 95KK             | Cookstown                                    | 45            | 10            | 15            | 20           | 100           | 20            | 30            | 25            | 20           |
| 95LL             | Craigavon                                    | 185           | 55            | 80            | 50           | 370           | 75            | 130           | 95            | 70           |
| 95MM             | Derry <sup>14</sup>                          | 190           | 60            | 75            | 55           | 390           | 65            | 120           | 125           | 85           |
| 95NN             | Down   | 155           | 55            | 65            | 40           | 305           | 50            | 85            | 95            | 70           |
| 95OO             | Dungannon                                    | 75            | 20            | 25            | 30           | 170           | 35            | 60            | 45            | 25           |

|                              |                  |       |     |     |     |       |     |       |     |     |
|------------------------------|------------------|-------|-----|-----|-----|-------|-----|-------|-----|-----|
| 95PP                         | Fermanagh        | 85    | 25  | 30  | 30  | 180   | 30  | 60    | 55  | 35  |
| 95QQ                         | Larne            | 70    | 30  | 30  | 10  | 125   | 15  | 35    | 45  | 30  |
| 95RR                         | Limavady         | 45    | 20  | 20  | 10  | 90    | 15  | 30    | 25  | 15  |
| 95SS                         | Lisburn          | 495   | 155 | 215 | 120 | 970   | 190 | 290   | 300 | 185 |
| 95TT                         | Magherafelt      | 70    | 25  | 20  | 25  | 165   | 35  | 55    | 50  | 30  |
| 95UU                         | Moyle            | 30    | 5   | 15  | 10  | 70    | 10  | 20    | 25  | 15  |
| 95VV                         | Newry and Mourne | 160   | 50  | 55  | 55  | 345   | 60  | 115   | 115 | 50  |
| 95WW                         | Newtownabbey     | 265   | 90  | 130 | 45  | 490   | 85  | 180   | 125 | 100 |
| 95XX                         | North Down       | 405   | 140 | 175 | 90  | 770   | 130 | 255   | 235 | 150 |
| 95YY                         | Omagh            | 70    | 20  | 25  | 25  | 150   | 30  | 45    | 45  | 25  |
| 95ZZ                         | Strabane         | 30    | 15  | 10  | 5   | 50    | 5   | 20    | 15  | 10  |
| <b>FOREIGN AND NOT KNOWN</b> |                  | 1,750 | 795 | 730 | 225 | 3,065 | 740 | 1,005 | 715 | 605 |

## Footnotes

<sup>1</sup> Area codes implemented from 1 January 2011; in line with the new GSS Coding and Naming policy.

<sup>2</sup> County Durham UA comprises the former Durham county.

<sup>3</sup> Northumberland UA comprises the former Northumberland county.

<sup>4</sup> Cheshire East UA comprises part of the former Cheshire county (Congleton, Crewe and Nantwich and Macclesfield districts).

<sup>5</sup> Cheshire West and Chester UA comprises part of the former Cheshire county (Chester, Ellesmere Port & Neston and Vale Royal districts).

<sup>6</sup> Shropshire UA comprises the former Shropshire county.

<sup>7</sup> Bedford UA comprises part of the former Bedfordshire county (Bedford district).

<sup>8</sup> Central Bedfordshire UA comprises part of the former Bedfordshire county (Mid Bedfordshire and South Bedfordshire districts).

<sup>9</sup> Cornwall UA comprises the former Cornwall and Isles of Scilly county excluding Isles of Scilly district.

<sup>10</sup> The Isles of Scilly were recoded on 1 April 2009. They are separately administered by an Isles of Scilly council and do not form part of Cornwall UA but, for the purposes of the presentation of statistical data, they may be combined with Cornwall UA.

<sup>11</sup> Wiltshire UA comprises the former Wiltshire county.

<sup>12</sup> Formerly known as the Western Isles.

<sup>13</sup> There are no new codes available, at the time of this publication, for the district council areas in Northern Ireland.

<sup>14</sup> NISRA have confirmed the term 'Derry' should be used in preference to Derry City.

Table 11: Families that have opted out of receiving Child Benefit in each Westminster Parliamentary Constituency, August 2013

| Area Codes <sup>1</sup> | Area names                             | Number of families, by size |           |              |                        | Number of children in these families, by age |         |         |         |             |
|-------------------------|--|-----------------------------|-----------|--------------|------------------------|--|---------|---------|---------|-------------|
|                         |  | Total                       | One child | Two children | Three or more children | Total  | Under 5 | 5-10    | 11-15   | 16 and over |
| K02000001               | UNITED KINGDOM                         | 396,980                     | 155,790   | 186,350      | 54,835                 | 701,360                                      | 149,835 | 237,860 | 197,905 | 115,760     |
| K03000001               | GREAT BRITAIN                          | 390,525                     | 153,480   | 183,645      | 53,400                 | 688,900                                      | 147,430 | 233,830 | 194,360 | 113,285     |
| K04000001               | ENGLAND AND WALES                      | 361,530                     | 141,865   | 170,280      | 49,385                 | 637,895                                      | 137,420 | 216,480 | 178,670 | 105,325     |
| E92000001               | ENGLAND                                | 352,725                     | 138,320   | 166,240      | 48,165                 | 622,430                                      | 134,925 | 211,485 | 173,870 | 102,145     |
| E12000001               | NORTH EAST                             | 8,595                       | 3,755     | 3,845        | 995                    | 14,565                                       | 2,430   | 4,695   | 4,505   | 2,935       |
| E14000554               | Berwick-upon-Tweed                     | 265                         | 110       | 120          | 40                     | 470  | 65      | 155     | 155     | 95          |
| E14000569               | Bishop Auckland                        | 220                         | 95        | 95           | 30                     | 385  | 45      | 120     | 115     | 100         |
| E14000574               | Blaydon                                | 280                         | 130       | 120          | 25                     | 455  | 80      | 135     | 145     | 95          |
| E14000575               | Blyth Valley                           | 185                         | 75        | 95           | 20                     | 315  | 50      | 100     | 90      | 75          |
| E14000641               | City of Durham                         | 425                         | 195       | 185          | 45                     | 710  | 105     | 230     | 225     | 150         |
| E14000658               | Darlington                             | 275                         | 110       | 130          | 30                     | 470  | 80      | 170     | 135     | 85          |
| E14000677               | Easington                              | 140                         | 70        | 60           | 10                     | 225  | 45      | 85      | 60      | 40          |
| E14000709               | Gateshead                              | 180                         | 80        | 75           | 20                     | 295  | 70      | 90      | 85      | 50          |
| E14000733               | Hartlepool                             | 270                         | 135       | 110          | 20                     | 430  | 55      | 135     | 145     | 95          |
| E14000746               | Hexham                                 | 730                         | 265       | 330          | 135                    | 1,355  | 185     | 450     | 440     | 275         |
| E14000754               | Houghton and Sunderland South          | 190                         | 95        | 75           | 15                     | 300  | 35      | 110     | 90      | 65          |
| E14000765               | Jarrow                                 | 250                         | 120       | 105          | 25                     | 400  | 65      | 135     | 110     | 90          |
| E14000819               | Middlesbrough                          | 105                         | 45        | 45           | 15                     | 175  | 30      | 55      | 50      | 40          |
| E14000820               | Middlesbrough South and East Cleveland | 365                         | 170       | 160          | 40                     | 605  | 105     | 195     | 180     | 125         |
| E14000831               | Newcastle upon Tyne Central            | 350                         | 135       | 160          | 55                     | 630  | 135     | 185     | 185     | 130         |
| E14000832               | Newcastle upon Tyne East               | 355                         | 155       | 155          | 45                     | 600  | 120     | 155     | 200     | 125         |
| E14000833               | Newcastle upon Tyne North              | 525                         | 210       | 255          | 60                     | 915  | 215     | 315     | 250     | 135         |
| E14000840               | North Durham                           | 245                         | 115       | 110          | 20                     | 395  | 55      | 110     | 145     | 85          |
| E14000853               | North Tyneside                         | 185                         | 80        | 85           | 20                     | 310  | 55      | 110     | 95      | 55          |
| E14000856               | North West Durham                      | 275                         | 110       | 125          | 35                     | 475  | 55      | 150     | 165     | 105         |
| E14000891               | Redcar                                 | 215                         | 95        | 105          | 15                     | 350  | 60      | 110     | 115     | 65          |
| E14000915               | Sedgefield                             | 295                         | 135       | 125          | 30                     | 490  | 60      | 155     | 150     | 125         |
| E14000944               | South Shields                          | 170                         | 90        | 65           | 15                     | 270  | 50      | 80      | 70      | 65          |
| E14000970               | Stockton North                         | 275                         | 130       | 120          | 25                     | 445  | 75      | 140     | 125     | 100         |
| E14000971               | Stockton South                         | 570                         | 240       | 265          | 65                     | 975  | 165     | 330     | 300     | 185         |
| E14000982               | Sunderland Central                     | 200                         | 95        | 85           | 20                     | 330  | 55      | 90      | 115     | 70          |
| E14001006               | Tynemouth                              | 610                         | 260       | 280          | 70                     | 1,035  | 215     | 350     | 300     | 170         |
| E14001014               | Wansbeck                               | 280                         | 120       | 125          | 30                     | 475  | 70      | 135     | 175     | 95          |
| E14001020               | Washington and Sunderland West         | 180                         | 95        | 70           | 15                     | 275  | 30      | 110     | 85      | 50          |
| E12000002               | NORTH WEST                             | 28,475                      | 11,730    | 13,020       | 3,720                  | 49,490                                       | 8,575   | 16,335  | 14,855  | 9,725       |
| E14000532               | Altrincham and Sale West               | 1,640                       | 610       | 760          | 270                    | 2,970  | 600     | 1,070   | 820     | 480         |
| E14000537               | Ashton-under-Lyne                      | 105                         | 55        | 40           | 10                     | 170  | 30      | 50      | 50      | 40          |
| E14000543               | Barrow and Furness                     | 265                         | 120       | 120          | 25                     | 450  | 50      | 130     | 165     | 105         |
| E14000559               | Birkenhead                             | 210                         | 70        | 100          | 40                     | 400  | 70      | 115     | 135     | 80          |
| E14000570               | Blackburn                              | 115                         | 60        | 40           | 15                     | 190  | 40      | 65      | 45      | 45          |
| E14000571               | Blackley and Broughton                 | 65                          | 25        | 15           | 25                     | 145  | 25      | 40      | 45      | 30          |
| E14000572               | Blackpool North and Cleveleys          | 115                         | 60        | 45           | 10                     | 180  | 20      | 50      | 55      | 55          |
| E14000573               | Blackpool South                        | 70                          | 30        | 35           | 5                      | 120  | 20      | 35      | 40      | 25          |
| E14000578               | Bolton North East                      | 220                         | 95        | 95           | 25                     | 370  | 60      | 120     | 115     | 80          |
| E14000579               | Bolton South East                      | 100                         | 50        | 40           | 10                     | 160  | 30      | 60      | 40      | 30          |
| E14000580               | Bolton West                            | 555                         | 265       | 230          | 60                     | 905  | 120     | 295     | 300     | 190         |
| E14000581               | Bootle                                 | 120                         | 45        | 60           | 20                     | 215  | 30      | 80      | 65      | 40          |
| E14000609               | Burnley                                | 115                         | 50        | 50           | 15                     | 190  | 20      | 70      | 65      | 35          |
| E14000611               | Bury North                             | 380                         | 155       | 180          | 45                     | 665  | 105     | 230     | 205     | 125         |
| E14000612               | Bury South                             | 400                         | 175       | 150          | 70                     | 715  | 130     | 215     | 215     | 160         |
| E14000620               | Carlisle                               | 160                         | 55        | 85           | 20                     | 285  | 40      | 80      | 90      | 80          |
| E14000627               | Cheadle                                | 1,025                       | 380       | 505          | 140                    | 1,825  | 335     | 635     | 510     | 350         |
| E14000637               | Chorley                                | 480                         | 205       | 220          | 55                     | 815  | 120     | 280     | 250     | 160         |
| E14000640               | City of Chester                        | 685                         | 290       | 315          | 75                     | 1,165  | 255     | 385     | 320     | 205         |
| E14000646               | Congleton                              | 825                         | 340       | 395          | 90                     | 1,410  | 205     | 435     | 465     | 305         |
| E14000647               | Copeland                               | 355                         | 150       | 160          | 45                     | 610  | 70      | 195     | 205     | 135         |
| E14000653               | Crewe and Nantwich                     | 560                         | 225       | 265          | 70                     | 980  | 150     | 335     | 290     | 205         |
| E14000661               | Denton and Reddish                     | 130                         | 70        | 45           | 10                     | 195  | 35      | 60      | 50      | 50          |
| E14000686               | Eddisbury                              | 905                         | 315       | 445          | 145                    | 1,650  | 235     | 550     | 500     | 360         |
| E14000688               | Ellesmere Port and Neston              | 460                         | 185       | 220          | 60                     | 800  | 105     | 225     | 280     | 185         |
| E14000706               | Fylde                                  | 515                         | 235       | 230          | 55                     | 860  | 105     | 285     | 265     | 210         |
| E14000708               | Garston and Halewood                   | 300                         | 125       | 135          | 40                     | 525  | 110     | 180     | 135     | 100         |
| E14000725               | Halton                                 | 240                         | 100       | 110          | 30                     | 405  | 75      | 150     | 115     | 65          |
| E14000738               | Hazel Grove                            | 455                         | 180       | 230          | 50                     | 790  | 145     | 260     | 225     | 160         |
| E14000747               | Heywood and Middleton                  | 300                         | 120       | 150          | 30                     | 515  | 70      | 170     | 155     | 120         |
| E14000758               | Hyndburn                               | 145                         | 65        | 65           | 20                     | 250  | 35      | 65      | 95      | 55          |
| E14000775               | Knowsley                               | 110                         | 55        | 45           | 10                     | 180  | 25      | 55      | 55      | 45          |
| E14000776               | Lancaster and Fleetwood                | 280                         | 120       | 110          | 45                     | 495  | 70      | 140     | 155     | 130         |
| E14000785               | Leigh                                  | 290                         | 125       | 140          | 25                     | 480  | 60      | 170     | 165     | 85          |
| E14000793               | Liverpool, Riverside                   | 175                         | 80        | 70           | 25                     | 300  | 75      | 105     | 75      | 45          |
| E14000794               | Liverpool, Walton                      | 45                          | 25        | 20           | 5                      | 75   | 20      | 25      | 15      | 15          |
| E14000795               | Liverpool, Wavertree                   | 295                         | 125       | 130          | 40                     | 520  | 100     | 170     | 150     | 95          |
| E14000796               | Liverpool, West Derby                  | 130                         | 50        | 60           | 20                     | 225  | 25      | 80      | 75      | 45          |
| E14000802               | Macclesfield                           | 965                         | 350       | 495          | 120                    | 1,720  | 275     | 585     | 525     | 335         |
| E14000805               | Makerfield                             | 220                         | 95        | 100          | 20                     | 365  | 60      | 135     | 105     | 65          |
| E14000807               | Manchester Central                     | 40                          | 25        | 15           | -                      | 60   | 20      | 15      | 10      | 15          |
| E14000808               | Manchester, Gorton                     | 110                         | 50        | 45           | 15                     | 190  | 60      | 70      | 40      | 20          |
| E14000809               | Manchester, Withington                 | 715                         | 325       | 295          | 95                     | 1,220  | 345     | 445     | 280     | 150         |
| E14000825               | Morecambe and Lunesdale                | 300                         | 125       | 130          | 50                     | 535  | 75      | 150     | 175     | 130         |
| E14000870               | Oldham East and Saddleworth            | 325                         | 140       | 140          | 45                     | 570  | 90      | 175     | 175     | 125         |
| E14000871               | Oldham West and Royton                 | 135                         | 70        | 50           | 20                     | 225  | 40      | 65      | 65      | 55          |
| E14000875               | Pendle                                 | 170                         | 85        | 55           | 30                     | 290  | 50      | 100     | 80      | 55          |
| E14000877               | Penrith and The Border                 | 265                         | 105       | 120          | 40                     | 475  | 60      | 145     | 150     | 120         |
| E14000885               | Preston                                | 70                          | 30        | 30           | 10                     | 125  | 25      | 45      | 30      | 20          |
| E14000894               | Ribble Valley                          | 615                         | 250       | 280          | 85                     | 1,070  | 135     | 330     | 390     | 215         |
| E14000897               | Rochdale                               | 180                         | 80        | 80           | 20                     | 300  | 40      | 100     | 100     | 60          |
| E14000902               | Rossendale and Darwen                  | 400                         | 190       | 160          | 45                     | 660  | 95      | 200     | 230     | 130         |
| E14000911               | Salford and Eccles                     | 175                         | 80        | 75           | 20                     | 290  | 80      | 95      | 65      | 50          |
| E14000916               | Sefton Central                         | 525                         | 215       | 230          | 80                     | 925  | 145     | 290     | 295     | 190         |
| E14000943               | South Ribble                           | 460                         | 215       | 200          | 45                     | 765  | 100     | 245     | 235     | 185         |
| E14000958               | Southport                              | 370                         | 160       | 160          | 50                     | 645  | 90      | 205     | 210     | 140         |
| E14000967               | Stalybridge and Hyde                   | 215                         | 105       | 90           | 20                     | 350  | 90      | 105     | 95      | 60          |
| E14000962               | St Helens North                        | 240                         | 100       | 120          | 20                     | 395  | 80      | 130     | 120     | 65          |
| E14000963               | St Helens South and Whiston            | 265                         | 105       | 125          | 35                     | 460  | 75      | 140     | 155     | 95          |
| E14000969               | Stockport                              | 410                         | 165       | 185          | 60                     | 725  | 165     | 245     | 190     | 125         |

|                  |  |               |              |               |              |               |              |               |               |              |
|------------------|--|---------------|--------------|---------------|--------------|---------------|--------------|---------------|---------------|--------------|
| E14000979        | Stretford and Urmston                  | 300           | 125          | 135           | 40           | 520           | 110          | 165           | 160           | 85           |
| E14000987        | Tatton                                 | 1,315         | 510          | 640           | 165          | 2,305         | 505          | 780           | 615           | 405          |
| E14001010        | Wallasey                               | 135           | 65           | 55            | 15           | 230           | 35           | 75            | 70            | 50           |
| E14001017        | Warrington North                       | 455           | 205          | 205           | 45           | 750           | 130          | 260           | 225           | 135          |
| E14001018        | Warrington South                       | 1,250         | 485          | 605           | 160          | 2,185         | 460          | 765           | 600           | 360          |
| E14001024        | Weaver Vale                            | 735           | 300          | 340           | 95           | 1,285         | 185          | 465           | 400           | 240          |
| E14001033        | West Lancashire                        | 500           | 190          | 240           | 70           | 895           | 155          | 305           | 275           | 155          |
| E14001037        | Westmorland and Lonsdale               | 305           | 110          | 145           | 50           | 550           | 65           | 150           | 190           | 145          |
| E14001039        | Wigan                                  | 275           | 135          | 110           | 30           | 450           | 70           | 130           | 135           | 115          |
| E14001043        | Wirral South                           | 495           | 175          | 230           | 90           | 920           | 140          | 285           | 300           | 195          |
| E14001044        | Wirral West                            | 525           | 195          | 250           | 80           | 950           | 150          | 290           | 330           | 185          |
| E14001053        | Workington                             | 255           | 95           | 125           | 35           | 455           | 60           | 155           | 150           | 95           |
| E14001054        | Worsley and Eccles South               | 355           | 160          | 160           | 35           | 585           | 130          | 205           | 155           | 90           |
| E14001057        | Wyre and Preston North                 | 610           | 255          | 280           | 75           | 1,050         | 155          | 340           | 335           | 220          |
| E14001059        | Wythenshawe and Sale East              | 450           | 175          | 215           | 60           | 795           | 210          | 290           | 180           | 115          |
| <b>E12000003</b> | <b>YORKSHIRE AND THE HUMBER</b>        | <b>20,605</b> | <b>8,185</b> | <b>9,750</b>  | <b>2,675</b> | <b>36,125</b> | <b>6,520</b> | <b>12,020</b> | <b>10,885</b> | <b>6,700</b> |
| E14000541        | Barnsley Central                       | 130           | 65           | 55            | 10           | 200           | 30           | 60            | 65            | 45           |
| E14000542        | Barnsley East                          | 105           | 55           | 45            | 5            | 165           | 25           | 60            | 45            | 35           |
| E14000548        | Batley and Spennings                   | 290           | 125          | 120           | 50           | 515           | 90           | 175           | 160           | 90           |
| E14000556        | Beverley and Holderness                | 495           | 185          | 240           | 70           | 885           | 135          | 305           | 270           | 180          |
| E14000587        | Bradford East                          | 45            | 15           | 55            | 15           | 205           | 45           | 70            | 55            | 30           |
| E14000588        | Bradford South                         | 105           | 50           | 50            | 10           | 180           | 30           | 55            | 65            | 35           |
| E14000589        | Bradford West                          | 100           | 35           | 45            | 20           | 185           | 35           | 65            | 60            | 30           |
| E14000596        | Brigg and Goole                        | 335           | 130          | 165           | 40           | 585           | 90           | 180           | 195           | 120          |
| E14000614        | Calder Valley                          | 600           | 250          | 285           | 65           | 1,025         | 190          | 340           | 305           | 185          |
| E14000643        | Cleethorpes                            | 360           | 170          | 155           | 35           | 595           | 75           | 190           | 205           | 125          |
| E14000645        | Colne Valley                           | 595           | 225          | 310           | 60           | 1,030         | 165          | 345           | 340           | 180          |
| E14000666        | Dewsbury                               | 450           | 180          | 210           | 60           | 795           | 120          | 280           | 260           | 140          |
| E14000667        | Don Valley                             | 295           | 125          | 135           | 35           | 505           | 80           | 155           | 175           | 100          |
| E14000668        | Doncaster Central                      | 200           | 80           | 95            | 25           | 345           | 60           | 110           | 110           | 65           |
| E14000669        | Doncaster North                        | 175           | 75           | 85            | 15           | 290           | 50           | 95            | 90            | 55           |
| E14000683        | East Yorkshire                         | 410           | 155          | 195           | 60           | 735           | 100          | 235           | 245           | 150          |
| E14000689        | Elmet and Rothwell                     | 955           | 365          | 475           | 120          | 1,685         | 360          | 640           | 440           | 240          |
| E14000716        | Great Grimsby                          | 125           | 50           | 55            | 15           | 210           | 30           | 70            | 70            | 45           |
| E14000723        | Halifax                                | 255           | 115          | 105           | 30           | 440           | 85           | 130           | 130           | 90           |
| E14000724        | Haltemprice and Howden                 | 680           | 275          | 330           | 75           | 1,175         | 190          | 400           | 345           | 240          |
| E14000730        | Harrogate and Knaresborough            | 1,145         | 415          | 550           | 180          | 2,070         | 390          | 745           | 560           | 375          |
| E14000740        | Hemsworth                              | 285           | 115          | 145           | 25           | 485           | 60           | 135           | 180           | 110          |
| E14000756        | Huddersfield                           | 245           | 100          | 110           | 30           | 425           | 70           | 140           | 115           | 100          |
| E14000766        | Keighley                               | 575           | 205          | 285           | 90           | 1,045         | 165          | 375           | 340           | 165          |
| E14000771        | Kingston upon Hull East                | 85            | 45           | 35            | 5            | 130           | 25           | 50            | 30            | 25           |
| E14000772        | Kingston upon Hull North               | 85            | 40           | 35            | 10           | 140           | 30           | 35            | 40            | 30           |
| E14000773        | Kingston upon Hull West and Hessle     | 110           | 55           | 40            | 15           | 185           | 35           | 55            | 65            | 30           |
| E14000777        | Leeds Central                          | 50            | 25           | 15            | 10           | 85            | 30           | 30            | 20            | 5            |
| E14000778        | Leeds East                             | 120           | 50           | 55            | 10           | 200           | 45           | 60            | 55            | 45           |
| E14000779        | Leeds North East                       | 865           | 355          | 405           | 105          | 1,500         | 420          | 545           | 315           | 220          |
| E14000780        | Leeds North West                       | 615           | 245          | 295           | 80           | 1,070         | 215          | 330           | 310           | 215          |
| E14000781        | Leeds West                             | 100           | 55           | 40            | 5            | 150           | 50           | 45            | 30            | 25           |
| E14000826        | Morley and Outwood                     | 420           | 180          | 210           | 30           | 700           | 150          | 220           | 210           | 120          |
| E14000836        | Normanton, Pontefract and Castleford   | 225           | 110          | 100           | 20           | 370           | 50           | 125           | 115           | 80           |
| E14000876        | Penistone and Stocksbridge             | 420           | 165          | 205           | 50           | 730           | 155          | 230           | 200           | 140          |
| E14000886        | Pudsey                                 | 745           | 290          | 365           | 90           | 1,310         | 325          | 475           | 315           | 190          |
| E14000895        | Richmond (Yorks)                       | 665           | 250          | 325           | 90           | 1,190         | 170          | 350           | 425           | 245          |
| E14000903        | Rother Valley                          | 340           | 140          | 155           | 45           | 595           | 75           | 185           | 200           | 130          |
| E14000904        | Rotherham                              | 95            | 45           | 45            | 10           | 165           | 25           | 45            | 60            | 35           |
| E14000913        | Scarborough and Whitby                 | 200           | 85           | 95            | 25           | 345           | 50           | 95            | 115           | 85           |
| E14000914        | Scunthorpe                             | 140           | 50           | 70            | 20           | 255           | 45           | 85            | 65            | 55           |
| E14000917        | Selby and Ainsty                       | 905           | 360          | 420           | 125          | 1,590         | 300          | 520           | 485           | 290          |
| E14000919        | Sheffield Central                      | 285           | 100          | 140           | 45           | 525           | 105          | 175           | 160           | 80           |
| E14000920        | Sheffield South East                   | 170           | 70           | 75            | 20           | 290           | 50           | 70            | 100           | 60           |
| E14000921        | Sheffield, Brightside and Hillsborough | 55            | 25           | 20            | 10           | 95            | 25           | 30            | 25            | 15           |
| E14000922        | Sheffield, Hallam                      | 1,210         | 435          | 575           | 200          | 2,215         | 405          | 740           | 675           | 395          |
| E14000923        | Sheffield, Heeley                      | 130           | 55           | 65            | 10           | 220           | 40           | 80            | 60            | 40           |
| E14000925        | Shipley                                | 645           | 275          | 290           | 80           | 1,105         | 185          | 370           | 335           | 215          |
| E14000928        | Skipton and Ripon                      | 670           | 235          | 315           | 120          | 1,235         | 175          | 400           | 420           | 245          |
| E14000993        | Thirsk and Malton                      | 550           | 200          | 260           | 95           | 1,015         | 135          | 340           | 325           | 215          |
| E14001009        | Wakefield                              | 315           | 140          | 145           | 30           | 525           | 90           | 185           | 150           | 95           |
| E14001028        | Wentworth and Dearne                   | 155           | 60           | 80            | 15           | 270           | 45           | 90            | 80            | 60           |
| E14001061        | York Central                           | 400           | 175          | 170           | 55           | 690           | 145          | 230           | 195           | 115          |
| E14001062        | York Outer                             | 810           | 300          | 400           | 110          | 1,450         | 240          | 460           | 470           | 280          |
| <b>E12000004</b> | <b>EAST MIDLANDS</b>                   | <b>21,135</b> | <b>8,250</b> | <b>10,140</b> | <b>2,750</b> | <b>37,190</b> | <b>6,190</b> | <b>12,370</b> | <b>11,585</b> | <b>7,045</b> |
| E14000533        | Amber Valley                           | 200           | 80           | 100           | 25           | 345           | 50           | 110           | 115           | 65           |
| E14000535        | Ashfield                               | 195           | 90           | 85            | 20           | 320           | 50           | 100           | 110           | 65           |
| E14000546        | Bassetlaw                              | 340           | 155          | 145           | 40           | 570           | 95           | 185           | 170           | 115          |
| E14000577        | Bolsover                               | 195           | 100          | 80            | 10           | 305           | 40           | 95            | 95            | 75           |
| E14000582        | Boston and Skegness                    | 145           | 55           | 75            | 15           | 255           | 45           | 60            | 85            | 65           |
| E14000583        | Bosworth                               | 525           | 215          | 235           | 80           | 920           | 150          | 320           | 285           | 160          |
| E14000607        | Broxtowe                               | 520           | 205          | 260           | 55           | 895           | 165          | 275           | 285           | 175          |
| E14000625        | Charnwood                              | 540           | 215          | 255           | 65           | 935           | 155          | 310           | 275           | 195          |
| E14000632        | Chesterfield                           | 270           | 120          | 125           | 25           | 445           | 75           | 140           | 140           | 90           |
| E14000648        | Corby                                  | 585           | 230          | 265           | 90           | 1,040         | 190          | 380           | 305           | 170          |
| E14000660        | Daventry                               | 985           | 345          | 490           | 145          | 1,795         | 280          | 610           | 590           | 315          |
| E14000662        | Derby North                            | 375           | 155          | 165           | 55           | 655           | 115          | 240           | 190           | 110          |
| E14000663        | Derby South                            | 230           | 95           | 105           | 30           | 395           | 70           | 120           | 120           | 85           |
| E14000664        | Derbyshire Dales                       | 685           | 265          | 325           | 95           | 1,210         | 160          | 390           | 405           | 255          |
| E14000695        | Erewash                                | 225           | 100          | 105           | 20           | 375           | 70           | 105           | 120           | 80           |
| E14000707        | Gainsborough                           | 480           | 190          | 220           | 70           | 850           | 95           | 240           | 305           | 205          |
| E14000710        | Gedling                                | 280           | 130          | 125           | 25           | 460           | 80           | 145           | 130           | 100          |
| E14000714        | Grantham and Stamford                  | 705           | 265          | 340           | 100          | 1,260         | 210          | 400           | 395           | 255          |
| E14000728        | Harborough                             | 770           | 280          | 385           | 105          | 1,380         | 230          | 470           | 410           | 265          |
| E14000748        | High Peak                              | 480           | 195          | 225           | 60           | 835           | 130          | 275           | 285           | 145          |
| E14000769        | Kettering                              | 515           | 190          | 240           | 85           | 935           | 165          | 350           | 270           | 155          |
| E14000782        | Leicester East                         | 85            | 30           | 40            | 10           | 150           | 40           | 55            | 30            | 25           |
| E14000783        | Leicester South                        | 275           | 110          | 115           | 50           | 505           | 95           | 175           | 150           | 85           |
| E14000784        | Leicester West                         | 80            | 35           | 35            | 10           | 140           | 30           | 55            | 35            | 20           |
| E14000792        | Lincoln                                | 205           | 95           | 90            | 20           | 340           | 55           | 105           | 120           | 65           |
| E14000797        | Loughborough                           | 475           | 180          | 240           | 55           | 835           | 150          | 255           | 280           | 150          |
| E14000798        | Louth and Horncastle                   | 255           | 100          | 115           | 35           | 450           | 55           | 130           | 155           | 115          |
| E14000810        | Mansfield                              | 215           | 90           | 110           | 15           | 360           | 60           | 120           | 105           | 70           |
| E14000814        | Mid Derbyshire                         | 610           | 220          | 330           | 65           | 1,080         | 165          | 325           | 350           | 240          |
| E14000829        | Newark                                 | 755           | 275          | 375           | 105          | 1,340         | 215          | 435           | 425           | 265          |
| E14000843        | North East Derbyshire                  | 325           | 120          | 170           | 35           | 565           | 95           | 195           | 165           | 105          |
| E14000858        | North West Leicestershire              | 555           | 195          | 285           | 80           | 1,005         | 140          | 355           | 345           | 170          |
| E14000861        | Northampton North                      | 200           | 85           | 85            | 30           | 355           | 85           | 120           | 90            | 60           |
| E14000862        | Northampton South                      | 265           | 115          | 125           | 25           | 445           | 90           | 140           | 145           | 70           |

|                  |                                   |               |               |               |              |               |               |               |               |               |
|------------------|-----------------------------------|---------------|---------------|---------------|--------------|---------------|---------------|---------------|---------------|---------------|
| E14000865        | Nottingham East                   | 160           | 70            | 75            | 15           | 270           | 60            | 80            | 85            | 50            |
| E14000866        | Nottingham North                  | 45            | 20            | 25            | -            | 70            | 15            | 25            | 20            | 10            |
| E14000867        | Nottingham South                  | 260           | 95            | 130           | 35           | 465           | 80            | 175           | 140           | 75            |
| E14000908        | Rushcliffe                        | 1,375         | 510           | 685           | 180          | 2,450         | 480           | 890           | 695           | 385           |
| E14000909        | Rutland and Melton                | 975           | 385           | 435           | 150          | 1,730         | 320           | 560           | 540           | 315           |
| E14000924        | Sherwood                          | 410           | 170           | 195           | 45           | 705           | 140           | 225           | 195           | 140           |
| E14000929        | Sleaford and North Hykeham        | 730           | 270           | 350           | 110          | 1,320         | 175           | 410           | 450           | 290           |
| E14000935        | South Derbyshire                  | 670           | 265           | 325           | 80           | 1,170         | 185           | 435           | 335           | 215           |
| E14000939        | South Holland and The Deepings    | 330           | 130           | 150           | 45           | 580           | 85            | 180           | 200           | 120           |
| E14000940        | South Leicestershire              | 610           | 245           | 290           | 75           | 1,060         | 170           | 365           | 340           | 185           |
| E14000942        | South Northamptonshire            | 1,615         | 595           | 810           | 205          | 2,875         | 480           | 990           | 885           | 515           |
| E14001025        | Wellingborough                    | 425           | 175           | 190           | 60           | 740           | 110           | 260           | 220           | 145           |
| <b>E12000005</b> | <b>WEST MIDLANDS</b>              | <b>22,700</b> | <b>9,035</b>  | <b>10,735</b> | <b>2,935</b> | <b>39,685</b> | <b>6,630</b>  | <b>12,950</b> | <b>12,385</b> | <b>7,720</b>  |
| E14000531        | Aldridge-Brownhills               | 285           | 130           | 135           | 20           | 470           | 70            | 145           | 150           | 105           |
| E14000560        | Birmingham, Edgbaston             | 595           | 240           | 270           | 85           | 1,045         | 230           | 380           | 275           | 160           |
| E14000561        | Birmingham, Erdington             | 60            | 30            | 25            | 10           | 105           | 15            | 35            | 35            | 20            |
| E14000562        | Birmingham, Hall Green            | 345           | 125           | 165           | 55           | 625           | 140           | 190           | 180           | 115           |
| E14000563        | Birmingham, Hodge Hill            | 35            | 5             | 15            | 15           | 90            | 15            | 45            | 25            | 10            |
| E14000564        | Birmingham, Ladywood              | 55            | 30            | 15            | 5            | 80            | 35            | 20            | 15            | 10            |
| E14000565        | Birmingham, Northfield            | 185           | 65            | 85            | 35           | 345           | 55            | 120           | 100           | 70            |
| E14000566        | Birmingham, Perry Barr            | 60            | 30            | 20            | 10           | 100           | 10            | 45            | 25            | 20            |
| E14000567        | Birmingham, Selly Oak             | 335           | 140           | 140           | 55           | 585           | 125           | 195           | 165           | 95            |
| E14000568        | Birmingham, Yardley               | 35            | 35            | 25            | 15           | 130           | 15            | 45            | 45            | 30            |
| E14000605        | Bromsgrove                        | 970           | 345           | 490           | 135          | 1,745         | 305           | 575           | 540           | 320           |
| E14000610        | Burton                            | 430           | 170           | 195           | 65           | 755           | 125           | 230           | 270           | 130           |
| E14000618        | Cannock Chase                     | 210           | 90            | 105           | 20           | 350           | 55            | 110           | 120           | 65            |
| E14000649        | Coventry North East               | 130           | 45            | 65            | 20           | 240           | 50            | 75            | 70            | 40            |
| E14000650        | Coventry North West               | 210           | 90            | 90            | 25           | 355           | 70            | 110           | 115           | 60            |
| E14000651        | Coventry South                    | 440           | 180           | 185           | 70           | 770           | 110           | 245           | 240           | 170           |
| E14000671        | Dudley North                      | 125           | 45            | 65            | 15           | 220           | 30            | 75            | 80            | 35            |
| E14000672        | Dudley South                      | 165           | 80            | 75            | 10           | 265           | 25            | 70            | 105           | 70            |
| E14000722        | Halesowen and Rowley Regis        | 195           | 85            | 90            | 20           | 330           | 40            | 85            | 135           | 75            |
| E14000743        | Hereford and South Herefordshire  | 370           | 145           | 165           | 60           | 670           | 80            | 215           | 215           | 160           |
| E14000767        | Kenilworth and Southam            | 1,190         | 460           | 575           | 155          | 2,090         | 340           | 680           | 670           | 400           |
| E14000791        | Lichfield                         | 805           | 310           | 400           | 95           | 1,405         | 245           | 465           | 420           | 280           |
| E14000799        | Ludlow                            | 355           | 125           | 170           | 55           | 645           | 70            | 225           | 205           | 145           |
| E14000812        | Meriden                           | 1,140         | 430           | 565           | 145          | 2,020         | 315           | 705           | 620           | 380           |
| E14000818        | Mid Worcestershire                | 765           | 275           | 380           | 105          | 1,375         | 185           | 440           | 470           | 280           |
| E14000834        | Newcastle-under-Lyme              | 265           | 120           | 120           | 25           | 440           | 65            | 160           | 130           | 85            |
| E14000847        | North Herefordshire               | 445           | 165           | 205           | 75           | 805           | 130           | 245           | 165           | 160           |
| E14000849        | North Shropshire                  | 505           | 200           | 240           | 65           | 890           | 140           | 290           | 280           | 180           |
| E14000854        | North Warwickshire                | 285           | 130           | 120           | 35           | 480           | 75            | 135           | 155           | 115           |
| E14000868        | Nuneaton                          | 280           | 120           | 135           | 25           | 465           | 55            | 130           | 160           | 120           |
| E14000892        | Redditch                          | 380           | 175           | 165           | 40           | 635           | 100           | 190           | 195           | 150           |
| E14000905        | Rugby                             | 575           | 240           | 275           | 65           | 985           | 170           | 305           | 310           | 200           |
| E14000926        | Shrewsbury and Atcham             | 515           | 180           | 255           | 80           | 940           | 150           | 295           | 305           | 190           |
| E14000931        | Solihull                          | 965           | 370           | 480           | 120          | 1,700         | 310           | 545           | 500           | 345           |
| E14000945        | South Staffordshire               | 515           | 240           | 225           | 50           | 840           | 125           | 255           | 270           | 190           |
| E14000965        | Stafford                          | 480           | 205           | 230           | 50           | 810           | 145           | 245           | 250           | 170           |
| E14000966        | Staffordshire Moorlands           | 260           | 125           | 115           | 25           | 425           | 85            | 130           | 135           | 75            |
| E14000972        | Stoke-on-Trent Central            | 60            | 25            | 30            | 5            | 95            | 25            | 40            | 15            | 15            |
| E14000973        | Stoke-on-Trent North              | 100           | 45            | 40            | 15           | 165           | 30            | 50            | 50            | 35            |
| E14000974        | Stoke-on-Trent South              | 145           | 60            | 75            | 15           | 250           | 45            | 85            | 65            | 55            |
| E14000975        | Stone                             | 655           | 275           | 305           | 75           | 1,115         | 160           | 365           | 370           | 220           |
| E14000976        | Stourbridge                       | 300           | 115           | 145           | 40           | 535           | 90            | 155           | 180           | 110           |
| E14000977        | Stratford-on-Avon                 | 1,005         | 370           | 500           | 135          | 1,800         | 310           | 610           | 560           | 325           |
| E14000985        | Sutton Coldfield                  | 1,015         | 395           | 485           | 135          | 1,790         | 320           | 605           | 535           | 330           |
| E14000986        | Tamworth                          | 425           | 185           | 200           | 40           | 705           | 115           | 225           | 205           | 165           |
| E14000989        | Telford                           | 205           | 70            | 95            | 35           | 380           | 55            | 110           | 125           | 90            |
| E14000992        | The Wrekin                        | 475           | 200           | 220           | 55           | 810           | 100           | 270           | 280           | 155           |
| E14001011        | Walsall North                     | 80            | 35            | 35            | 10           | 140           | 20            | 45            | 50            | 30            |
| E14001012        | Walsall South                     | 175           | 65            | 80            | 30           | 320           | 65            | 105           | 105           | 45            |
| E14001016        | Warley                            | 85            | 45            | 30            | 15           | 145           | 35            | 45            | 50            | 20            |
| E14001019        | Warwick and Leamington            | 940           | 340           | 480           | 125          | 1,685         | 420           | 655           | 405           | 210           |
| E14001029        | West Bromwich East                | 85            | 35            | 40            | 10           | 140           | 35            | 40            | 40            | 25            |
| E14001030        | West Bromwich West                | 45            | 15            | 20            | 5            | 80            | 15            | 35            | 20            | 10            |
| E14001035        | West Worcestershire               | 755           | 300           | 335           | 115          | 1,330         | 175           | 430           | 425           | 305           |
| E14001049        | Wolverhampton North East          | 65            | 35            | 25            | 10           | 110           | 20            | 40            | 30            | 15            |
| E14001050        | Wolverhampton South East          | 45            | 20            | 20            | 5            | 70            | 15            | 25            | 20            | 10            |
| E14001051        | Wolverhampton South West          | 265           | 110           | 125           | 30           | 455           | 80            | 125           | 145           | 105           |
| E14001052        | Worcester                         | 415           | 160           | 210           | 45           | 720           | 110           | 240           | 240           | 130           |
| E14001058        | Wyre Forest                       | 355           | 145           | 165           | 40           | 610           | 95            | 215           | 200           | 100           |
| <b>E12000006</b> | <b>EAST</b>                       | <b>51,780</b> | <b>19,470</b> | <b>25,160</b> | <b>7,150</b> | <b>92,290</b> | <b>19,310</b> | <b>31,475</b> | <b>26,205</b> | <b>15,300</b> |
| E14000544        | Basildon and Billericay           | 1,050         | 400           | 540           | 110          | 1,820         | 450           | 615           | 490           | 265           |
| E14000552        | Bedford                           | 465           | 175           | 225           | 65           | 830           | 155           | 250           | 245           | 175           |
| E14000590        | Braintree                         | 820           | 290           | 415           | 115          | 1,485         | 250           | 540           | 475           | 215           |
| E14000594        | Brentwood and Ongar               | 1,690         | 650           | 820           | 225          | 2,980         | 710           | 1,050         | 770           | 455           |
| E14000603        | Broadland                         | 515           | 205           | 235           | 75           | 915           | 130           | 290           | 290           | 200           |
| E14000606        | Broxbourne                        | 805           | 315           | 370           | 115          | 1,415         | 290           | 490           | 405           | 230           |
| E14000613        | Bury St Edmunds                   | 715           | 260           | 340           | 115          | 1,300         | 215           | 450           | 385           | 250           |
| E14000617        | Cambridge                         | 960           | 365           | 455           | 140          | 1,710         | 390           | 580           | 490           | 250           |
| E14000622        | Castle Point                      | 610           | 235           | 310           | 70           | 1,065         | 210           | 335           | 340           | 185           |
| E14000624        | Central Suffolk and North Ipswich | 850           | 310           | 415           | 125          | 1,525         | 170           | 435           | 570           | 350           |
| E14000628        | Chelmsford                        | 1,395         | 550           | 680           | 160          | 2,425         | 625           | 895           | 590           | 320           |
| E14000642        | Clacton                           | 140           | 55            | 65            | 25           | 250           | 25            | 65            | 100           | 60            |
| E14000644        | Colchester                        | 665           | 270           | 320           | 70           | 1,135         | 230           | 385           | 320           | 195           |
| E14000693        | Epping Forest                     | 1,285         | 530           | 610           | 145          | 2,215         | 650           | 750           | 515           | 300           |
| E14000717        | Great Yarmouth                    | 285           | 125           | 115           | 45           | 495           | 85            | 155           | 150           | 100           |
| E14000729        | Harlow                            | 425           | 185           | 180           | 60           | 740           | 140           | 230           | 205           | 110           |
| E14000734        | Harwich and North Essex           | 705           | 270           | 320           | 120          | 1,280         | 245           | 420           | 375           | 245           |
| E14000739        | Hemel Hempstead                   | 895           | 350           | 425           | 120          | 1,570         | 345           | 575           | 410           | 240           |
| E14000744        | Hertford and Stortford            | 2,030         | 745           | 1,005         | 280          | 3,625         | 795           | 1,195         | 1,080         | 560           |
| E14000745        | Hertsmere                         | 1,610         | 570           | 790           | 250          | 2,940         | 660           | 1,025         | 800           | 455           |
| E14000749        | Hitchin and Harpenden             | 2,770         | 910           | 1,460         | 400          | 5,080         | 1,245         | 1,820         | 1,300         | 715           |
| E14000757        | Huntingdon                        | 995           | 365           | 500           | 125          | 1,765         | 335           | 555           | 525           | 350           |
| E14000761        | Ipswich                           | 395           | 145           | 200           | 50           | 710           | 125           | 265           | 185           | 135           |
| E14000800        | Luton North                       | 265           | 100           | 125           | 35           | 470           | 85            | 165           | 140           | 85            |
| E14000801        | Luton South                       | 245           | 105           | 100           | 40           | 435           | 110           | 140           | 110           | 75            |
| E14000806        | Maldon                            | 1,045         | 370           | 530           | 145          | 1,885         | 315           | 650           | 595           | 330           |
| E14000813        | Mid Bedfordshire                  | 1,310         | 480           | 660           | 170          | 2,340         | 420           | 765           | 700           | 455           |
| E14000816        | Mid Norfolk                       | 435           | 170           | 195           | 70           | 780           | 125           | 230           | 250           | 175           |
| E14000841        | North East Bedfordshire           | 1,305         | 530           | 600           | 170          | 2,270         | 435           | 755           | 680           | 400           |
| E14000842        | North East Cambridgeshire         | 285           | 115           | 140           | 30           | 485           | 75            | 170           | 145           | 95            |
| E14000845        | North East Hertfordshire          | 1,350         | 500           | 655           | 195          | 2,425         | 485           | 840           | 690           | 410           |
| E14000848        | North Norfolk                     | 190           | 80            | 75            | 35           | 340           | 35            | 95            | 130           | 85            |

|           |                                   |               |               |               |               |                |               |               |               |               |
|-----------|-----------------------------------|---------------|---------------|---------------|---------------|----------------|---------------|---------------|---------------|---------------|
| E14000855 | North West Cambridgeshire         | 910           | 370           | 420           | 115           | 1,585          | 265           | 535           | 475           | 310           |
| E14000859 | North West Norfolk                | 230           | 95            | 105           | 30            | 405            | 55            | 105           | 140           | 110           |
| E14000863 | Norwich North                     | 200           | 85            | 95            | 25            | 345            | 75            | 115           | 100           | 55            |
| E14000864 | Norwich South                     | 315           | 130           | 140           | 45            | 545            | 100           | 185           | 175           | 90            |
| E14000878 | Peterborough                      | 280           | 130           | 120           | 35            | 475            | 75            | 145           | 155           | 95            |
| E14000888 | Rayleigh and Wickford             | 1,190         | 430           | 610           | 150           | 2,125          | 430           | 710           | 620           | 365           |
| E14000899 | Rochford and Southend East        | 505           | 210           | 230           | 65            | 880            | 205           | 295           | 230           | 150           |
| E14000910 | Saffron Walden                    | 1,925         | 680           | 935           | 310           | 3,530          | 655           | 1,260         | 1,000         | 610           |
| E14000933 | South Basildon and East Thurrock  | 490           | 215           | 215           | 60            | 835            | 165           | 250           | 250           | 170           |
| E14000934 | South Cambridgeshire              | 1,980         | 675           | 985           | 320           | 3,665          | 680           | 1,325         | 1,060         | 600           |
| E14000937 | South East Cambridgeshire         | 1,275         | 475           | 605           | 195           | 2,300          | 430           | 840           | 675           | 360           |
| E14000941 | South Norfolk                     | 750           | 295           | 335           | 120           | 1,350          | 245           | 420           | 430           | 255           |
| E14000946 | South Suffolk                     | 715           | 240           | 355           | 115           | 1,310          | 190           | 420           | 415           | 285           |
| E14000949 | South West Bedfordshire           | 625           | 255           | 290           | 85            | 1,100          | 225           | 390           | 310           | 175           |
| E14000951 | South West Hertfordshire          | 2,440         | 875           | 1,245         | 320           | 4,370          | 1,040         | 1,510         | 1,155         | 660           |
| E14000952 | South West Norfolk                | 285           | 120           | 135           | 35            | 490            | 75            | 160           | 145           | 105           |
| E14000957 | Southend West                     | 900           | 345           | 440           | 120           | 1,595          | 430           | 560           | 400           | 200           |
| E14000960 | St Albans                         | 2,645         | 970           | 1,295         | 380           | 4,745          | 1,405         | 1,675         | 1,120         | 545           |
| E14000968 | Stevenage                         | 600           | 235           | 295           | 75            | 1,055          | 230           | 360           | 290           | 175           |
| E14000981 | Suffolk Coastal                   | 545           | 210           | 265           | 75            | 975            | 130           | 275           | 320           | 250           |
| E14000995 | Thurrock                          | 535           | 220           | 260           | 60            | 925            | 195           | 330           | 270           | 130           |
| E14001021 | Wattford                          | 1,030         | 380           | 510           | 140           | 1,845          | 395           | 650           | 530           | 265           |
| E14001022 | Waveney                           | 315           | 125           | 150           | 40            | 555            | 95            | 165           | 165           | 130           |
| E14001027 | Welwyn Hatfield                   | 1,085         | 410           | 555           | 125           | 1,895          | 390           | 670           | 530           | 310           |
| E14001034 | West Suffolk                      | 470           | 185           | 200           | 85            | 855            | 135           | 275           | 280           | 160           |
| E14001045 | Witham                            | 1,015         | 375           | 505           | 135           | 1,815          | 365           | 670           | 505           | 275           |
| E12000007 | <b>LONDON</b>                     | <b>74,765</b> | <b>32,075</b> | <b>32,905</b> | <b>9,780</b>  | <b>128,740</b> | <b>40,160</b> | <b>44,880</b> | <b>28,720</b> | <b>14,975</b> |
| E14000540 | Barking                           | 155           | 75            | 60            | 20            | 270            | 70            | 85            | 70            | 45            |
| E14000549 | Battersea                         | 2,055         | 920           | 815           | 320           | 3,545          | 1,555         | 1,270         | 540           | 180           |
| E14000551 | Beckenham                         | 1,790         | 640           | 925           | 225           | 3,200          | 745           | 1,095         | 845           | 515           |
| E14000553 | Bermondsey and Old Southwark      | 490           | 340           | 130           | 20            | 665            | 375           | 185           | 70            | 35            |
| E14000555 | Bethnal Green and Bow             | 290           | 160           | 115           | 20            | 450            | 220           | 135           | 75            | 15            |
| E14000558 | Bexleyheath and Crayford          | 605           | 240           | 295           | 65            | 1,040          | 235           | 370           | 280           | 155           |
| E14000591 | Brent Central                     | 435           | 180           | 200           | 55            | 755            | 230           | 270           | 165           | 95            |
| E14000592 | Brent North                       | 465           | 215           | 190           | 60            | 790            | 185           | 275           | 205           | 125           |
| E14000593 | Brentford and Isleworth           | 1,550         | 650           | 670           | 230           | 2,695          | 830           | 1,010         | 575           | 280           |
| E14000604 | Bromley and Chislehurst           | 1,590         | 650           | 745           | 195           | 2,745          | 755           | 985           | 660           | 345           |
| E14000615 | Camberwell and Peckham            | 690           | 365           | 255           | 70            | 1,100          | 510           | 345           | 170           | 80            |
| E14000621 | Carshalton and Wallington         | 790           | 305           | 375           | 110           | 1,395          | 290           | 460           | 395           | 245           |
| E14000629 | Chelsea and Fulham                | 1,750         | 690           | 755           | 310           | 3,185          | 1,060         | 1,210         | 645           | 270           |
| E14000634 | Chingford and Woodford Green      | 1,075         | 430           | 515           | 130           | 1,870          | 450           | 635           | 495           | 290           |
| E14000636 | Chipping Barnet                   | 1,530         | 595           | 740           | 200           | 2,685          | 675           | 975           | 685           | 345           |
| E14000639 | Cities of London and Westminster  | 915           | 455           | 345           | 110           | 1,500          | 545           | 510           | 300           | 145           |
| E14000654 | Croydon Central                   | 560           | 265           | 235           | 65            | 930            | 245           | 315           | 215           | 155           |
| E14000655 | Croydon North                     | 345           | 190           | 110           | 45            | 555            | 160           | 180           | 130           | 90            |
| E14000656 | Croydon South                     | 1,560         | 650           | 735           | 180           | 2,680          | 680           | 875           | 700           | 440           |
| E14000657 | Dagenham and Rainham              | 225           | 105           | 95            | 25            | 375            | 80            | 125           | 95            | 75            |
| E14000673 | Dulwich and West Norwood          | 1,840         | 780           | 785           | 275           | 3,205          | 1,070         | 1,105         | 700           | 335           |
| E14000674 | Ealing Central and Acton          | 1,765         | 755           | 790           | 220           | 3,035          | 925           | 975           | 740           | 395           |
| E14000675 | Ealing North                      | 615           | 245           | 290           | 80            | 1,070          | 250           | 360           | 305           | 155           |
| E14000676 | Ealing, Southall                  | 610           | 250           | 285           | 75            | 1,065          | 355           | 395           | 210           | 100           |
| E14000679 | East Ham                          | 165           | 90            | 55            | 25            | 270            | 105           | 100           | 40            | 20            |
| E14000687 | Edmonton                          | 210           | 110           | 85            | 20            | 335            | 70            | 110           | 95            | 65            |
| E14000690 | Eltham                            | 690           | 305           | 305           | 80            | 1,175          | 330           | 400           | 295           | 155           |
| E14000691 | Enfield North                     | 540           | 235           | 245           | 60            | 915            | 255           | 330           | 205           | 125           |
| E14000692 | Enfield, Southgate                | 1,225         | 520           | 550           | 155           | 2,110          | 530           | 715           | 555           | 310           |
| E14000696 | Erith and Thamesmead              | 270           | 125           | 115           | 30            | 445            | 95            | 160           | 115           | 75            |
| E14000701 | Feltham and Heston                | 270           | 130           | 115           | 30            | 450            | 95            | 165           | 120           | 75            |
| E14000703 | Finchley and Golders Green        | 1,885         | 690           | 810           | 385           | 3,595          | 950           | 1,300         | 875           | 470           |
| E14000718 | Greenwich and Woolwich            | 1,010         | 515           | 405           | 85            | 1,605          | 710           | 540           | 240           | 115           |
| E14000720 | Hackney North and Stoke Newington | 710           | 335           | 285           | 90            | 1,195          | 435           | 385           | 245           | 130           |
| E14000721 | Hackney South and Shoreditch      | 445           | 220           | 165           | 60            | 740            | 305           | 265           | 110           | 60            |
| E14000726 | Hammersmith                       | 1,290         | 550           | 530           | 215           | 2,280          | 785           | 855           | 455           | 185           |
| E14000727 | Hampstead and Kilburn             | 1,900         | 850           | 830           | 225           | 3,205          | 1,175         | 1,120         | 625           | 280           |
| E14000731 | Harrow East                       | 705           | 295           | 330           | 80            | 1,205          | 295           | 400           | 315           | 200           |
| E14000732 | Harrow West                       | 855           | 385           | 390           | 80            | 1,420          | 365           | 510           | 350           | 200           |
| E14000737 | Hayes and Harlington              | 190           | 80            | 85            | 25            | 325            | 75            | 120           | 95            | 40            |
| E14000741 | Hendon                            | 1,130         | 405           | 475           | 250           | 2,200          | 565           | 775           | 580           | 275           |
| E14000750 | Holborn and St Pancras            | 960           | 415           | 405           | 140           | 1,670          | 495           | 625           | 375           | 180           |
| E14000751 | Hornchurch and Uppminster         | 1,040         | 410           | 500           | 125           | 1,815          | 375           | 595           | 530           | 315           |
| E14000752 | Hornsey and Wood Green            | 2,090         | 800           | 985           | 300           | 3,710          | 1,090         | 1,340         | 865           | 410           |
| E14000759 | Ilford North                      | 725           | 325           | 325           | 70            | 1,200          | 355           | 395           | 290           | 160           |
| E14000760 | Ilford South                      | 510           | 230           | 210           | 70            | 880            | 240           | 320           | 215           | 105           |
| E14000763 | Islington North                   | 1,055         | 475           | 450           | 130           | 1,770          | 675           | 605           | 340           | 150           |
| E14000764 | Islington South and Finsbury      | 770           | 395           | 295           | 80            | 1,230          | 490           | 385           | 235           | 120           |
| E14000768 | Kensington                        | 1,325         | 535           | 535           | 250           | 2,400          | 725           | 885           | 540           | 245           |
| E14000770 | Kingston and Surbiton             | 1,670         | 695           | 780           | 195           | 2,855          | 930           | 975           | 610           | 345           |
| E14000787 | Lewisham East                     | 790           | 365           | 345           | 80            | 1,310          | 455           | 465           | 265           | 120           |
| E14000788 | Lewisham West and Penge           | 970           | 430           | 415           | 125           | 1,650          | 550           | 620           | 320           | 155           |
| E14000789 | Lewisham, Deptford                | 615           | 320           | 245           | 50            | 970            | 420           | 305           | 165           | 80            |
| E14000790 | Leyton and Wanstead               | 715           | 330           | 300           | 80            | 1,200          | 410           | 390           | 250           | 145           |
| E14000823 | Milcham and Morden                | 290           | 140           | 115           | 35            | 490            | 155           | 160           | 105           | 70            |
| E14000869 | Old Bexley and Sidcup             | 915           | 390           | 410           | 115           | 1,575          | 340           | 550           | 440           | 250           |
| E14000872 | Orpington                         | 1,505         | 595           | 730           | 180           | 2,615          | 655           | 870           | 670           | 425           |
| E14000882 | Poplar and Limehouse              | 575           | 395           | 155           | 25            | 785            | 500           | 185           | 65            | 30            |
| E14000887 | Putney                            | 1,735         | 730           | 755           | 255           | 3,040          | 1,105         | 1,050         | 590           | 295           |
| E14000896 | Richmond Park                     | 3,645         | 1,385         | 1,755         | 505           | 6,465          | 1,950         | 2,300         | 1,480         | 735           |
| E14000900 | Romford                           | 690           | 295           | 305           | 85            | 1,185          | 265           | 405           | 330           | 185           |
| E14000906 | Ruislip, Northwood and Pinner     | 1,705         | 690           | 815           | 200           | 2,955          | 700           | 1,000         | 785           | 465           |
| E14000978 | Streatham                         | 1,130         | 475           | 495           | 160           | 1,960          | 740           | 710           | 355           | 160           |
| E14000984 | Sutton and Cheam                  | 1,175         | 495           | 535           | 145           | 2,025          | 510           | 680           | 540           | 295           |
| E14000998 | Tooting                           | 2,015         | 875           | 840           | 300           | 3,495          | 1,375         | 1,225         | 605           | 290           |
| E14001002 | Tottenham                         | 210           | 100           | 90            | 15            | 335            | 130           | 115           | 55            | 35            |
| E14001005 | Twickenham                        | 3,310         | 1,300         | 1,615         | 390           | 5,750          | 1,680         | 2,115         | 1,300         | 650           |
| E14001007 | Uxbridge and South Ruislip        | 775           | 345           | 325           | 100           | 1,310          | 335           | 465           | 340           | 175           |
| E14001008 | Vauxhall                          | 555           | 305           | 180           | 75            | 890            | 355           | 260           | 180           | 90            |
| E14001013 | Walthamstow                       | 315           | 155           | 130           | 30            | 515            | 175           | 190           | 95            | 50            |
| E14001032 | West Ham                          | 170           | 90            | 60            | 20            | 270            | 100           | 90            | 55            | 30            |
| E14001036 | Westminster North                 | 970           | 520           | 340           | 110           | 1,550          | 650           | 530           | 250           | 120           |
| E14001040 | Wimbledon                         | 2,655         | 1,085         | 1,245         | 330           | 4,605          | 1,630         | 1,680         | 890           | 405           |
| E12000008 | <b>SOUTH EAST</b>                 | <b>97,455</b> | <b>35,685</b> | <b>47,770</b> | <b>13,995</b> | <b>175,245</b> | <b>36,765</b> | <b>60,555</b> | <b>49,585</b> | <b>28,345</b> |
| E14000530 | Aldershot                         | 680           | 275           | 340           | 65            | 1,155          | 235           | 395           | 315           | 215           |
| E14000534 | Arundel and South Downs           | 1,210         | 415           | 610           | 185           | 2,220          | 380           | 760           | 680           | 395           |
| E14000536 | Ashford                           | 955           | 355           | 435           | 160           | 1,745          | 320           | 595           | 525           | 305           |
| E14000538 | Aylesbury                         | 1,230         | 450           | 600           | 180           | 2,215          | 440           | 805           | 620           | 350           |

|           |                                |               |               |               |              |               |              |               |               |              |
|-----------|--------------------------------|---------------|---------------|---------------|--------------|---------------|--------------|---------------|---------------|--------------|
| E14000539 | Banbury                        | 1,070         | 390           | 540           | 140          | 1,925         | 360          | 680           | 540           | 340          |
| E14000545 | Basingstoke                    | 1,155         | 470           | 535           | 145          | 2,005         | 470          | 705           | 525           | 305          |
| E14000550 | Beaconsfield                   | 2,090         | 715           | 1,060         | 315          | 3,825         | 905          | 1,355         | 975           | 585          |
| E14000557 | Bexhill and Battle             | 625           | 235           | 285           | 105          | 1,135         | 155          | 355           | 370           | 250          |
| E14000576 | Bognor Regis and Littlehampton | 270           | 95            | 130           | 45           | 500           | 65           | 175           | 160           | 100          |
| E14000586 | Bracknell                      | 1,395         | 550           | 670           | 175          | 2,435         | 495          | 830           | 695           | 415          |
| E14000597 | Brighton, Kemptown             | 290           | 125           | 140           | 30           | 500           | 115          | 175           | 135           | 75           |
| E14000598 | Brighton, Pavilion             | 835           | 355           | 360           | 125          | 1,460         | 355          | 555           | 370           | 180          |
| E14000608 | Buckingham                     | 1,955         | 665           | 965           | 325          | 3,610         | 585          | 1,175         | 1,195         | 655          |
| E14000619 | Canterbury                     | 640           | 230           | 310           | 100          | 1,175         | 200          | 400           | 350           | 220          |
| E14000626 | Chatham and Aylesford          | 390           | 165           | 185           | 40           | 660           | 115          | 210           | 205           | 130          |
| E14000631 | Chesham and Amersham           | 2,510         | 810           | 1,280         | 415          | 4,675         | 895          | 1,610         | 1,395         | 770          |
| E14000633 | Chichester                     | 1,075         | 340           | 540           | 190          | 2,025         | 330          | 660           | 640           | 395          |
| E14000652 | Crawley                        | 570           | 240           | 270           | 65           | 975           | 215          | 335           | 265           | 155          |
| E14000659 | Dartford                       | 800           | 315           | 390           | 95           | 1,410         | 270          | 515           | 415           | 210          |
| E14000670 | Dover                          | 220           | 70            | 115           | 30           | 405           | 65           | 145           | 125           | 75           |
| E14000680 | East Hampshire                 | 1,580         | 520           | 765           | 295          | 2,970         | 475          | 1,015         | 920           | 565          |
| E14000681 | East Surrey                    | 1,755         | 660           | 845           | 250          | 3,140         | 705          | 1,010         | 885           | 540          |
| E14000682 | East Worthing and Shoreham     | 445           | 175           | 225           | 45           | 770           | 155          | 265           | 230           | 120          |
| E14000684 | Eastbourne                     | 320           | 140           | 130           | 50           | 560           | 85           | 155           | 190           | 130          |
| E14000685 | Eastleigh                      | 790           | 315           | 385           | 95           | 1,375         | 295          | 465           | 375           | 240          |
| E14000694 | Epsom and Ewell                | 2,320         | 835           | 1,190         | 290          | 4,140         | 970          | 1,455         | 1,125         | 595          |
| E14000697 | Esher and Walton               | 3,300         | 1,205         | 1,640         | 450          | 5,900         | 1,710        | 2,150         | 1,335         | 700          |
| E14000699 | Fareham                        | 940           | 375           | 470           | 90           | 1,600         | 245          | 490           | 545           | 320          |
| E14000700 | Faversham and Mid Kent         | 815           | 295           | 405           | 115          | 1,460         | 260          | 495           | 480           | 230          |
| E14000704 | Folkestone and Hythe           | 485           | 200           | 215           | 70           | 845           | 140          | 280           | 270           | 155          |
| E14000711 | Gillingham and Rainham         | 450           | 165           | 230           | 55           | 795           | 165          | 270           | 200           | 160          |
| E14000713 | Gosport                        | 405           | 165           | 185           | 50           | 690           | 95           | 225           | 235           | 140          |
| E14000715 | Gravesham                      | 550           | 210           | 280           | 60           | 960           | 170          | 320           | 290           | 180          |
| E14000719 | Guildford                      | 2,095         | 760           | 1,005         | 330          | 3,795         | 915          | 1,310         | 1,020         | 550          |
| E14000735 | Hastings and Rye               | 215           | 90            | 95            | 30           | 385           | 50           | 105           | 130           | 95           |
| E14000736 | Havant                         | 410           | 145           | 210           | 55           | 735           | 100          | 245           | 225           | 165          |
| E14000742 | Henley                         | 2,045         | 695           | 1,020         | 335          | 3,795         | 755          | 1,325         | 1,125         | 585          |
| E14000753 | Horsham                        | 1,745         | 620           | 855           | 270          | 3,175         | 570          | 1,080         | 970           | 555          |
| E14000755 | Hove                           | 885           | 340           | 430           | 115          | 1,560         | 415          | 550           | 395           | 200          |
| E14000762 | Isle of Wight                  | 315           | 120           | 160           | 35           | 555           | 90           | 165           | 190           | 115          |
| E14000786 | Lewes                          | 715           | 260           | 325           | 130          | 1,320         | 225          | 445           | 405           | 245          |
| E14000803 | Maidenhead                     | 2,405         | 880           | 1,225         | 300          | 4,260         | 1,095        | 1,505         | 1,055         | 605          |
| E14000804 | Maidstone and The Weald        | 910           | 310           | 465           | 135          | 1,670         | 250          | 585           | 535           | 300          |
| E14000811 | Meon Valley                    | 1,110         | 415           | 540           | 160          | 1,995         | 315          | 630           | 645           | 405          |
| E14000817 | Mid Sussex                     | 1,730         | 610           | 845           | 275          | 3,155         | 645          | 1,115         | 880           | 510          |
| E14000821 | Milton Keynes North            | 855           | 375           | 370           | 105          | 1,460         | 295          | 495           | 410           | 260          |
| E14000822 | Milton Keynes South            | 1,155         | 490           | 560           | 105          | 1,935         | 400          | 625           | 550           | 360          |
| E14000824 | Mole Valley                    | 2,150         | 705           | 1,085         | 355          | 3,985         | 805          | 1,315         | 1,170         | 695          |
| E14000827 | New Forest East                | 660           | 260           | 310           | 90           | 1,170         | 200          | 345           | 385           | 235          |
| E14000828 | New Forest West                | 650           | 245           | 300           | 105          | 1,180         | 225          | 345           | 385           | 225          |
| E14000830 | Newbury                        | 1,805         | 630           | 920           | 255          | 3,275         | 675          | 1,215         | 920           | 460          |
| E14000844 | North East Hampshire           | 2,565         | 935           | 1,290         | 340          | 4,585         | 920          | 1,630         | 1,270         | 760          |
| E14000852 | North Thanet                   | 285           | 110           | 130           | 45           | 515           | 75           | 155           | 165           | 115          |
| E14000857 | North West Hampshire           | 1,310         | 455           | 640           | 215          | 2,415         | 440          | 835           | 710           | 430          |
| E14000873 | Oxford East                    | 535           | 230           | 235           | 70           | 920           | 220          | 310           | 255           | 135          |
| E14000874 | Oxford West and Abingdon       | 1,275         | 500           | 590           | 185          | 2,255         | 385          | 740           | 695           | 440          |
| E14000883 | Portsmouth North               | 295           | 130           | 130           | 35           | 500           | 80           | 155           | 170           | 95           |
| E14000884 | Portsmouth South               | 315           | 145           | 135           | 35           | 530           | 115          | 190           | 145           | 80           |
| E14000889 | Reading East                   | 1,225         | 490           | 585           | 150          | 2,135         | 550          | 740           | 530           | 315          |
| E14000890 | Reading West                   | 760           | 325           | 350           | 90           | 1,305         | 340          | 435           | 330           | 200          |
| E14000893 | Reigate                        | 1,990         | 690           | 1,030         | 270          | 3,580         | 950          | 1,235         | 920           | 470          |
| E14000898 | Rochester and Strood           | 490           | 205           | 225           | 60           | 840           | 140          | 270           | 280           | 150          |
| E14000901 | Romsey and Southampton North   | 1,070         | 365           | 565           | 140          | 1,945         | 360          | 635           | 600           | 345          |
| E14000907 | Runnymede and Weybridge        | 1,890         | 730           | 915           | 245          | 3,320         | 915          | 1,225         | 785           | 490          |
| E14000918 | Sevenoaks                      | 1,995         | 655           | 980           | 355          | 3,725         | 910          | 1,385         | 930           | 495          |
| E14000927 | Sittingbourne and Sheppey      | 425           | 165           | 205           | 55           | 745           | 120          | 245           | 245           | 140          |
| E14000930 | Slough                         | 475           | 190           | 225           | 65           | 840           | 205          | 320           | 200           | 110          |
| E14000948 | South Thanet                   | 310           | 115           | 140           | 55           | 570           | 85           | 185           | 200           | 100          |
| E14000953 | South West Surrey              | 2,680         | 865           | 1,380         | 440          | 4,990         | 1,080        | 1,895         | 1,320         | 695          |
| E14000955 | Southampton, Itchen            | 175           | 90            | 70            | 20           | 280           | 65           | 100           | 75            | 40           |
| E14000956 | Southampton, Test              | 315           | 145           | 125           | 45           | 530           | 135          | 165           | 140           | 90           |
| E14000959 | Spelthorne                     | 930           | 425           | 415           | 85           | 1,525         | 355          | 525           | 400           | 250          |
| E14000983 | Surrey Heath                   | 1,945         | 715           | 985           | 245          | 3,455         | 685          | 1,180         | 990           | 605          |
| E14000997 | Tonbridge and Malling          | 1,940         | 670           | 965           | 305          | 3,565         | 785          | 1,270         | 980           | 530          |
| E14001004 | Tunbridge Wells                | 1,990         | 665           | 965           | 360          | 3,720         | 790          | 1,325         | 1,035         | 570          |
| E14001015 | Wantage                        | 1,450         | 505           | 700           | 240          | 2,675         | 455          | 950           | 800           | 465          |
| E14001023 | Wealden                        | 1,235         | 420           | 595           | 220          | 2,315         | 360          | 785           | 730           | 440          |
| E14001041 | Winchester                     | 1,940         | 675           | 935           | 325          | 3,575         | 765          | 1,265         | 985           | 555          |
| E14001042 | Windsor                        | 2,255         | 825           | 1,125         | 305          | 4,025         | 945          | 1,425         | 1,120         | 540          |
| E14001046 | Witney                         | 1,100         | 385           | 565           | 150          | 1,980         | 395          | 660           | 610           | 315          |
| E14001047 | Woking                         | 2,150         | 790           | 1,090         | 275          | 3,815         | 1,010        | 1,345         | 925           | 535          |
| E14001048 | Wokingham                      | 2,460         | 940           | 1,210         | 315          | 4,340         | 1,060        | 1,495         | 1,150         | 635          |
| E14001055 | Worthing West                  | 425           | 170           | 205           | 50           | 735           | 120          | 265           | 210           | 150          |
| E14001056 | Wycombe                        | 1,295         | 485           | 630           | 185          | 2,320         | 480          | 780           | 705           | 355          |
| E12000009 | <b>SOUTH WEST</b>              | <b>27,215</b> | <b>10,130</b> | <b>12,920</b> | <b>4,165</b> | <b>49,095</b> | <b>8,350</b> | <b>16,210</b> | <b>15,140</b> | <b>9,400</b> |
| E14000547 | Bath                           | 800           | 290           | 400           | 110          | 1,435         | 300          | 490           | 410           | 235          |
| E14000584 | Bournemouth East               | 465           | 185           | 230           | 50           | 805           | 200          | 285           | 195           | 120          |
| E14000585 | Bournemouth West               | 240           | 105           | 110           | 25           | 410           | 100          | 135           | 105           | 65           |
| E14000595 | Bridgwater and West Somerset   | 300           | 105           | 155           | 40           | 550           | 75           | 175           | 190           | 115          |
| E14000599 | Bristol East                   | 150           | 70            | 60            | 20           | 255           | 65           | 95            | 65            | 25           |
| E14000600 | Bristol North West             | 935           | 325           | 465           | 140          | 1,705         | 400          | 605           | 455           | 250          |
| E14000601 | Bristol South                  | 185           | 85            | 80            | 25           | 315           | 120          | 115           | 55            | 25           |
| E14000602 | Bristol West                   | 945           | 350           | 460           | 130          | 1,685         | 440          | 555           | 445           | 250          |
| E14000616 | Camborne and Redruth           | 155           | 55            | 80            | 20           | 280           | 50           | 95            | 85            | 55           |
| E14000623 | Central Devon                  | 435           | 160           | 205           | 75           | 805           | 110          | 260           | 260           | 175          |
| E14000630 | Cheltenham                     | 875           | 330           | 410           | 135          | 1,575         | 290          | 580           | 455           | 250          |
| E14000635 | Chippenham                     | 800           | 275           | 410           | 110          | 1,445         | 240          | 450           | 480           | 275          |
| E14000638 | Christchurch                   | 495           | 200           | 235           | 60           | 865           | 155          | 280           | 265           | 165          |
| E14000665 | Devizes                        | 930           | 295           | 470           | 165          | 1,750         | 295          | 635           | 550           | 275          |
| E14000678 | East Devon                     | 450           | 160           | 210           | 80           | 840           | 130          | 275           | 270           | 165          |
| E14000698 | Exeter                         | 290           | 105           | 135           | 45           | 530           | 85           | 175           | 160           | 105          |
| E14000702 | Filton and Bradley Stoke       | 595           | 235           | 290           | 70           | 1,030         | 210          | 360           | 290           | 165          |
| E14000705 | Forest of Dean                 | 350           | 145           | 155           | 50           | 615           | 85           | 190           | 210           | 130          |
| E14000712 | Gloucester                     | 365           | 170           | 155           | 40           | 615           | 95           | 195           | 195           | 130          |
| E14000774 | Kingswood                      | 440           | 185           | 200           | 55           | 755           | 115          | 270           | 230           | 140          |
| E14000815 | Mid Dorset and North Poole     | 525           | 195           | 260           | 70           | 930           | 120          | 275           | 325           | 210          |
| E14000835 | Newton Abbot                   | 270           | 105           | 125           | 45           | 495           | 80           | 150           | 145           | 120          |
| E14000837 | North Cornwall                 | 165           | 60            | 80            | 30           | 305           | 50           | 105           | 95            | 55           |
| E14000838 | North Devon                    | 255           | 85            | 125           | 45           | 485           | 90           | 155           | 130           | 110          |
| E14000839 | North Dorset                   | 635           | 240           | 295           | 100          | 1,150         | 160          | 375           | 380           | 240          |



|           |   |               |               |               |              |               |               |               |               |              |
|-----------|---|---------------|---------------|---------------|--------------|---------------|---------------|---------------|---------------|--------------|
| E14000846 | North East Somerset                         | 675           | 230           | 320           | 130          | 1,255         | 200           | 375           | 425           | 255          |
| E14000850 | North Somerset                              | 1,080         | 420           | 510           | 145          | 1,905         | 365           | 625           | 550           | 370          |
| E14000851 | North Swindon                               | 620           | 240           | 310           | 70           | 1,080         | 205           | 400           | 300           | 170          |
| E14000860 | North Wiltshire                             | 1,140         | 415           | 570           | 155          | 2,045         | 310           | 675           | 645           | 410          |
| E14000879 | Plymouth, Moor View                         | 125           | 60            | 45            | 15           | 200           | 45            | 70            | 55            | 30           |
| E14000880 | Plymouth, Sutton and Devonport              | 205           | 75            | 105           | 30           | 370           | 60            | 115           | 125           | 75           |
| E14000881 | Poole                                       | 490           | 175           | 245           | 65           | 875           | 215           | 320           | 215           | 125          |
| E14000912 | Salisbury                                   | 855           | 310           | 385           | 160          | 1,595         | 225           | 520           | 515           | 335          |
| E14000932 | Somerton and Frome                          | 595           | 215           | 270           | 110          | 1,100         | 100           | 355           | 390           | 255          |
| E14000936 | South Dorset                                | 220           | 95            | 90            | 35           | 390           | 40            | 120           | 135           | 95           |
| E14000938 | South East Cornwall                         | 230           | 95            | 95            | 35           | 400           | 50            | 125           | 145           | 80           |
| E14000947 | South Swindon                               | 600           | 240           | 285           | 75           | 1,040         | 200           | 355           | 290           | 195          |
| E14000950 | South West Devon                            | 385           | 150           | 180           | 55           | 685           | 90            | 180           | 235           | 180          |
| E14000954 | South West Wiltshire                        | 520           | 170           | 240           | 105          | 995           | 110           | 325           | 350           | 215          |
| E14000961 | St Austell and Newquay                      | 155           | 50            | 80            | 25           | 295           | 45            | 90            | 105           | 55           |
| E14000964 | St Ives                                     | 185           | 75            | 80            | 30           | 330           | 55            | 110           | 95            | 65           |
| E14000980 | Stroud                                      | 775           | 280           | 370           | 130          | 1,420         | 225           | 465           | 450           | 280          |
| E14000988 | Taunton Deane                               | 540           | 200           | 250           | 90           | 985           | 130           | 315           | 335           | 210          |
| E14000990 | Tewkesbury                                  | 685           | 290           | 305           | 90           | 1,185         | 185           | 390           | 380           | 225          |
| E14000991 | The Cotswolds                               | 1,100         | 405           | 520           | 175          | 1,995         | 380           | 670           | 570           | 375          |
| E14000994 | Thornbury and Yate                          | 725           | 270           | 340           | 115          | 1,310         | 185           | 410           | 425           | 290          |
| E14000996 | Tiverton and Honiton                        | 345           | 105           | 170           | 70           | 660           | 90            | 220           | 225           | 120          |
| E14000999 | Torbay                                      | 185           | 60            | 95            | 30           | 350           | 60            | 120           | 100           | 70           |
| E14001000 | Torrige and West Devon                      | 315           | 115           | 145           | 55           | 585           | 80            | 180           | 205           | 120          |
| E14001001 | Totnes                                      | 250           | 85            | 120           | 45           | 470           | 65            | 145           | 145           | 110          |
| E14001003 | Truro and Falmouth                          | 425           | 145           | 210           | 70           | 785           | 135           | 250           | 235           | 165          |
| E14001026 | Wells                                       | 545           | 190           | 260           | 95           | 1,010         | 125           | 310           | 350           | 220          |
| E14001031 | West Dorset                                 | 475           | 180           | 210           | 85           | 880           | 125           | 265           | 305           | 185          |
| E14001038 | Weston-Super-Mare                           | 365           | 150           | 155           | 65           | 660           | 100           | 230           | 195           | 135          |
| E14001060 | Yeovil                                      | 330           | 115           | 155           | 60           | 615           | 95            | 200           | 200           | 125          |
| W92000004 | <b>WALES</b>                                | <b>8,800</b>  | <b>3,545</b>  | <b>4,040</b>  | <b>1,215</b> | <b>15,465</b> | <b>2,495</b>  | <b>4,995</b>  | <b>4,800</b>  | <b>3,180</b> |
| W07000049 | Aberavon                                    | 75            | 30            | 40            | 5            | 130           | 15            | 50            | 45            | 15           |
| W07000058 | Aberconwy                                   | 140           | 60            | 65            | 15           | 235           | 30            | 75            | 85            | 45           |
| W07000043 | Alyn and Deeside                            | 275           | 110           | 130           | 30           | 465           | 90            | 150           | 125           | 100          |
| W07000057 | Arfon                                       | 120           | 45            | 60            | 15           | 210           | 35            | 70            | 65            | 40           |
| W07000072 | Blaenau Gwent                               | 50            | 25            | 20            | 5            | 85            | 10            | 25            | 25            | 25           |
| W07000068 | Brecon and Radnorshire                      | 140           | 55            | 50            | 35           | 265           | 30            | 85            | 100           | 55           |
| W07000073 | Bridgend                                    | 290           | 120           | 135           | 35           | 510           | 70            | 155           | 170           | 110          |
| W07000076 | Caerphilly                                  | 165           | 70            | 75            | 20           | 290           | 45            | 100           | 85            | 60           |
| W07000050 | Cardiff Central                             | 390           | 160           | 175           | 55           | 685           | 135           | 215           | 205           | 130          |
| W07000051 | Cardiff North                               | 750           | 290           | 350           | 105          | 1,330         | 270           | 475           | 360           | 230          |
| W07000080 | Cardiff South and Penarth                   | 395           | 155           | 180           | 60           | 705           | 140           | 265           | 170           | 130          |
| W07000079 | Cardiff West                                | 545           | 220           | 265           | 60           | 945           | 195           | 305           | 280           | 170          |
| W07000067 | Carmarthen East and Dinefwr                 | 140           | 60            | 60            | 20           | 240           | 35            | 70            | 75            | 60           |
| W07000066 | Carmarthen West and South Pembrokeshire     | 205           | 80            | 90            | 35           | 370           | 45            | 120           | 120           | 90           |
| W07000064 | Ceredigion                                  | 125           | 50            | 60            | 15           | 215           | 25            | 65            | 70            | 50           |
| W07000062 | Clwyd South                                 | 180           | 60            | 85            | 30           | 330           | 40            | 95            | 120           | 70           |
| W07000059 | Clwyd West                                  | 240           | 95            | 110           | 35           | 425           | 55            | 130           | 130           | 105          |
| W07000070 | Cynon Valley                                | 65            | 25            | 30            | 10           | 120           | 20            | 40            | 40            | 20           |
| W07000042 | Delyn                                       | 235           | 90            | 120           | 30           | 415           | 55            | 150           | 140           | 75           |
| W07000061 | Dwyfor Meirionnydd                          | 45            | 15            | 25            | 5            | 80            | 10            | 20            | 30            | 20           |
| W07000046 | Gower                                       | 380           | 125           | 185           | 75           | 720           | 115           | 225           | 235           | 150          |
| W07000077 | Islwyn                                      | 115           | 50            | 50            | 15           | 200           | 30            | 60            | 60            | 50           |
| W07000045 | Llanelli                                    | 100           | 40            | 40            | 20           | 180           | 35            | 55            | 60            | 30           |
| W07000071 | Merthyr Tydfil and Rhymney                  | 75            | 35            | 30            | 10           | 125           | 15            | 30            | 40            | 35           |
| W07000054 | Monmouth                                    | 655           | 260           | 295           | 105          | 1,175         | 190           | 380           | 360           | 250          |
| W07000063 | Montgomeryshire                             | 115           | 45            | 50            | 20           | 210           | 40            | 70            | 55            | 45           |
| W07000069 | Neath                                       | 145           | 75            | 60            | 5            | 220           | 35            | 70            | 70            | 55           |
| W07000055 | Newport East                                | 205           | 90            | 90            | 20           | 345           | 40            | 100           | 120           | 85           |
| W07000056 | Newport West                                | 360           | 150           | 160           | 50           | 630           | 100           | 185           | 205           | 145          |
| W07000074 | Ogmore                                      | 130           | 55            | 55            | 20           | 230           | 40            | 70            | 65            | 50           |
| W07000075 | Pontypridd                                  | 250           | 110           | 115           | 25           | 425           | 75            | 160           | 110           | 80           |
| W07000065 | Preseli Pembrokeshire                       | 195           | 80            | 95            | 20           | 330           | 35            | 110           | 110           | 75           |
| W07000052 | Rhondda                                     | 40            | 10            | 10            | 5            | 60            | 5             | 20            | 25            | 10           |
| W07000048 | Swansea East                                | 70            | 30            | 35            | 5            | 115           | 25            | 35            | 30            | 20           |
| W07000047 | Swansea West                                | 215           | 95            | 85            | 35           | 375           | 50            | 115           | 115           | 95           |
| W07000053 | Torfaen                                     | 125           | 55            | 55            | 15           | 200           | 25            | 60            | 75            | 45           |
| W07000060 | Vale of Clwyd                               | 135           | 60            | 55            | 25           | 245           | 35            | 75            | 85            | 45           |
| W07000078 | Vale of Glamorgan                           | 490           | 170           | 250           | 70           | 885           | 135           | 260           | 310           | 180          |
| W07000044 | Wrexham                                     | 280           | 105           | 125           | 30           | 460           | 65            | 165           | 145           | 85           |
| W07000041 | Ynys Môn                                    | 160           | 65            | 75            | 25           | 290           | 50            | 90            | 80            | 65           |
| S92000003 | <b>SCOTLAND</b>                             | <b>28,995</b> | <b>11,615</b> | <b>13,365</b> | <b>4,020</b> | <b>51,005</b> | <b>10,010</b> | <b>17,350</b> | <b>15,690</b> | <b>7,955</b> |
| S14000001 | Aberdeen North                              | 530           | 230           | 245           | 60           | 895           | 250           | 315           | 220           | 110          |
| S14000002 | Aberdeen South                              | 1,415         | 570           | 660           | 190          | 2,480         | 575           | 775           | 760           | 375          |
| S14000003 | Airdrie and Shotts                          | 155           | 70            | 60            | 25           | 265           | 45            | 90            | 90            | 35           |
| S14000004 | Angus                                       | 395           | 145           | 180           | 65           | 710           | 120           | 230           | 245           | 120          |
| S14000005 | Argyll and Bute                             | 290           | 125           | 120           | 45           | 510           | 80            | 180           | 170           | 80           |
| S14000006 | Ayr, Carrick and Cumnock                    | 345           | 150           | 145           | 45           | 595           | 100           | 205           | 195           | 95           |
| S14000007 | Banff and Buchan                            | 730           | 290           | 355           | 90           | 1,280         | 285           | 425           | 400           | 175          |
| S14000008 | Berwickshire, Roxburgh and Selkirk          | 310           | 115           | 145           | 55           | 580           | 90            | 180           | 195           | 115          |
| S14000009 | Caithness, Sutherland and Easter Ross       | 255           | 120           | 95            | 40           | 450           | 90            | 145           | 135           | 80           |
| S14000010 | Central Ayrshire                            | 335           | 120           | 170           | 45           | 605           | 90            | 200           | 210           | 110          |
| S14000011 | Coatbridge, Chryston and Bellshill          | 260           | 125           | 105           | 25           | 420           | 95            | 135           | 115           | 75           |
| S14000012 | Cumbernauld, Kilsyth and Kirkintilloch East | 320           | 145           | 145           | 30           | 530           | 80            | 180           | 180           | 95           |
| S14000013 | Dumfries and Galloway                       | 170           | 75            | 65            | 25           | 295           | 45            | 90            | 90            | 65           |
| S14000014 | Dumfriesshire, Clydesdale and Tweeddale     | 390           | 120           | 205           | 65           | 735           | 115           | 250           | 240           | 130          |
| S14000015 | Dundee East                                 | 340           | 145           | 150           | 45           | 590           | 120           | 200           | 180           | 90           |
| S14000016 | Dundee West                                 | 205           | 85            | 95            | 25           | 345           | 55            | 115           | 110           | 65           |
| S14000017 | Dunfermline and West Fife                   | 570           | 230           | 270           | 70           | 995           | 190           | 360           | 290           | 155          |
| S14000018 | East Dunbartonshire                         | 1,035         | 395           | 475           | 165          | 1,870         | 330           | 645           | 590           | 305          |
| S14000019 | East Kilbride, Strathaven and Lesmahagow    | 495           | 215           | 210           | 65           | 845           | 145           | 270           | 285           | 150          |
| S14000020 | East Lothian                                | 775           | 305           | 345           | 125          | 1,385         | 235           | 500           | 425           | 225          |
| S14000021 | East Renfrewshire                           | 1,135         | 415           | 525           | 195          | 2,100         | 380           | 740           | 655           | 325          |
| S14000022 | Edinburgh East                              | 340           | 145           | 150           | 45           | 585           | 150           | 210           | 155           | 70           |
| S14000023 | Edinburgh North and Leith                   | 810           | 355           | 375           | 80           | 1,350         | 405           | 420           | 345           | 185          |
| S14000024 | Edinburgh South                             | 1,130         | 390           | 550           | 190          | 2,080         | 395           | 750           | 620           | 310          |
| S14000025 | Edinburgh South West                        | 760           | 305           | 360           | 95           | 1,320         | 255           | 455           | 390           | 220          |
| S14000026 | Edinburgh West                              | 1,060         | 410           | 485           | 165          | 1,890         | 410           | 695           | 545           | 235          |
| S14000027 | Na h-Eileanan an Iar                        | 85            | 40            | 30            | 15           | 145           | 30            | 55            | 35            | 20           |
| S14000028 | Falkirk                                     | 585           | 250           | 280           | 60           | 990           | 200           | 325           | 310           | 155          |
| S14000029 | Glasgow Central                             | 120           | 60            | 50            | 10           | 195           | 65            | 70            | 40            | 20           |
| S14000030 | Glasgow East                                | 105           | 50            | 40            | 15           | 175           | 25            | 50            | 60            | 40           |
| S14000031 | Glasgow North                               | 285           | 140           | 120           | 25           | 460           | 145           | 165           | 100           | 50           |
| S14000032 | Glasgow North East                          | 35            | 15            | 15            | -            | 50            | 20            | 15            | 10            | 5            |
| S14000033 | Glasgow North West                          | 405           | 150           | 205           | 50           | 715           | 170           | 265           | 195           | 90           |

|           |   |       |       |       |       |       |       |       |       |       |
|-----------|---|-------|-------|-------|-------|-------|-------|-------|-------|-------|
| S14000034 | Glasgow South                             | 420   | 185   | 170   | 65    | 725   | 160   | 245   | 210   | 110   |
| S14000035 | Glasgow South West                        | 80    | 35    | 35    | 10    | 130   | 30    | 40    | 40    | 20    |
| S14000036 | Glenrothes                                | 195   | 85    | 85    | 25    | 330   | 65    | 120   | 85    | 60    |
| S14000037 | Gordon                                    | 1,560 | 670   | 710   | 180   | 2,655 | 705   | 905   | 720   | 325   |
| S14000038 | Inverclyde                                | 285   | 110   | 135   | 40    | 505   | 70    | 175   | 180   | 80    |
| S14000039 | Inverness, Nairn, Badenoch and Strathspey | 395   | 150   | 180   | 65    | 720   | 125   | 235   | 225   | 140   |
| S14000040 | Kilmarnock and Loudon                     | 300   | 115   | 140   | 40    | 525   | 95    | 165   | 180   | 85    |
| S14000041 | Kirkcaldy and Cowdenbeath                 | 320   | 115   | 155   | 45    | 575   | 105   | 205   | 180   | 85    |
| S14000042 | Lanark and Hamilton East                  | 500   | 200   | 230   | 70    | 885   | 155   | 335   | 280   | 120   |
| S14000043 | Linlithgow and East Falkirk               | 720   | 275   | 335   | 110   | 1,285 | 240   | 435   | 415   | 190   |
| S14000044 | Livingston                                | 480   | 195   | 225   | 65    | 850   | 135   | 315   | 270   | 130   |
| S14000045 | Midlothian                                | 370   | 155   | 170   | 45    | 640   | 130   | 230   | 180   | 105   |
| S14000046 | Moray                                     | 605   | 240   | 295   | 70    | 1,050 | 185   | 305   | 365   | 195   |
| S14000047 | Motherwell and Wishaw                     | 225   | 85    | 120   | 20    | 390   | 65    | 145   | 120   | 60    |
| S14000048 | North Ayrshire and Arran                  | 295   | 120   | 125   | 50    | 525   | 75    | 170   | 185   | 100   |
| S14000049 | North East Fife                           | 435   | 175   | 200   | 65    | 775   | 95    | 275   | 250   | 155   |
| S14000050 | Ochil and South Perthshire                | 665   | 245   | 310   | 105   | 1,200 | 160   | 380   | 425   | 235   |
| S14000051 | Orkney and Shetland                       | 180   | 65    | 75    | 35    | 335   | 60    | 115   | 110   | 50    |
| S14000052 | Paisley and Renfrewshire North            | 455   | 190   | 205   | 60    | 785   | 120   | 250   | 270   | 145   |
| S14000053 | Paisley and Renfrewshire South            | 295   | 120   | 145   | 30    | 500   | 70    | 160   | 175   | 95    |
| S14000054 | Perth and North Perthshire                | 485   | 190   | 225   | 70    | 860   | 145   | 260   | 295   | 160   |
| S14000055 | Ross, Skye and Lochaber                   | 245   | 90    | 110   | 45    | 450   | 70    | 155   | 140   | 80    |
| S14000056 | Rutherglen and Hamilton West              | 360   | 160   | 150   | 50    | 610   | 145   | 240   | 160   | 65    |
| S14000057 | Stirling                                  | 810   | 290   | 375   | 140   | 1,490 | 240   | 510   | 505   | 235   |
| S14000058 | West Aberdeenshire and Kincardine         | 2,000 | 785   | 955   | 265   | 3,525 | 765   | 1,185 | 1,060 | 515   |
| S14000059 | West Dunbartonshire                       | 155   | 80    | 55    | 20    | 255   | 30    | 95    | 85    | 50    |
| N92000002 | <b>NORTHERN IRELAND</b>                   | 4,705 | 1,515 | 1,975 | 1,210 | 9,395 | 1,670 | 3,030 | 2,830 | 1,870 |
| N06000001 | Belfast East                              | 340   | 120   | 140   | 75    | 645   | 170   | 205   | 150   | 120   |
| N06000002 | Belfast North                             | 115   | 35    | 40    | 35    | 235   | 45    | 70    | 65    | 55    |
| N06000003 | Belfast South                             | 745   | 235   | 295   | 215   | 1,530 | 260   | 485   | 485   | 295   |
| N06000004 | Belfast West                              | 55    | 20    | 20    | 15    | 105   | 15    | 30    | 35    | 25    |
| N06000005 | East Antrim                               | 285   | 100   | 140   | 45    | 520   | 75    | 160   | 155   | 130   |
| N06000006 | East Londonderry                          | 210   | 75    | 90    | 45    | 400   | 65    | 125   | 120   | 90    |
| N06000007 | Fermanagh and South Tyrone                | 140   | 40    | 45    | 50    | 300   | 50    | 100   | 95    | 55    |
| N06000008 | Foyle                                     | 180   | 60    | 65    | 55    | 365   | 60    | 110   | 115   | 80    |
| N06000009 | Lagan Valley                              | 490   | 150   | 215   | 120   | 970   | 195   | 310   | 290   | 175   |
| N06000010 | Mid Ulster                                | 140   | 40    | 45    | 55    | 315   | 70    | 105   | 80    | 55    |
| N06000011 | Newry and Armagh                          | 165   | 45    | 65    | 55    | 360   | 70    | 125   | 110   | 55    |
| N06000012 | North Antrim                              | 235   | 70    | 105   | 65    | 485   | 75    | 160   | 155   | 95    |
| N06000013 | North Down                                | 435   | 145   | 190   | 100   | 835   | 135   | 275   | 260   | 165   |
| N06000014 | South Antrim                              | 325   | 100   | 165   | 65    | 630   | 115   | 220   | 180   | 115   |
| N06000015 | South Down                                | 225   | 75    | 85    | 65    | 455   | 65    | 140   | 160   | 95    |
| N06000016 | Strangford                                | 265   | 85    | 125   | 55    | 520   | 70    | 155   | 170   | 125   |
| N06000017 | Upper Bann                                | 255   | 80    | 110   | 65    | 520   | 100   | 185   | 140   | 90    |
| N06000018 | West Tyrone                               | 100   | 35    | 35    | 30    | 200   | 35    | 70    | 60    | 35    |
|           | <b>FOREIGN AND NOT KNOWN</b>              | 1,750 | 795   | 730   | 225   | 3,065 | 740   | 1,005 | 715   | 605   |

## Footnotes

<sup>1</sup> Area codes implemented from 1 January 2011; in line with the new GSS Coding and Naming policy.

<sup>2</sup> Westminster Parliamentary Constituency codes operative from 6 May 2010.

Table 11a: Families that have opted out of receiving Child Benefit in each Scottish parliamentary constituency, August 2013

| Area Codes <sup>1</sup> | Area names                                 | Number of families, by size |               |               |                        | Number of children in these families, by age |               |               |               |              |
|-------------------------|--|-----------------------------|---------------|---------------|------------------------|--|---------------|---------------|---------------|--------------|
|                         |  | Total                       | One child     | Two children  | Three or more children | Total  | Under 5       | 5-10          | 11-15         | 16 and over  |
| <b>S15000001</b>        | <b>SCOTLAND</b>                            | <b>28,995</b>               | <b>11,615</b> | <b>13,365</b> | <b>4,020</b>           | <b>51,005</b>                                | <b>10,010</b> | <b>17,350</b> | <b>15,690</b> | <b>7,955</b> |
| <b>S17000009</b>        | <b>CENTRAL SCOTLAND</b>                    | <b>2,425</b>                | <b>1,050</b>  | <b>1,090</b>  | <b>280</b>             | <b>4,115</b>                                 | <b>750</b>    | <b>1,430</b>  | <b>1,285</b>  | <b>650</b>   |
| <b>S16000079</b>        | Airdrie and Shotts                         | 140                         | 65            | 55            | 20                     | 240  | 40            | 85            | 80            | 35           |
| <b>S16000091</b>        | Coatbridge and Chryston                    | 205                         | 95            | 85            | 20                     | 335  | 80            | 110           | 90            | 55           |
| <b>S16000093</b>        | Cumbernauld and Kilsyth                    | 250                         | 115           | 110           | 25                     | 410  | 55            | 140           | 145           | 75           |
| <b>S16000101</b>        | East Kilbride                              | 330                         | 155           | 135           | 40                     | 545  | 95            | 175           | 180           | 100          |
| <b>S16000112</b>        | Falkirk East                               | 410                         | 180           | 190           | 40                     | 680  | 140           | 210           | 220           | 110          |
| <b>S16000113</b>        | Falkirk West                               | 385                         | 155           | 190           | 45                     | 670  | 125           | 235           | 210           | 95           |
| <b>S16000124</b>        | Hamilton, Larkhall and Stonehouse          | 255                         | 105           | 105           | 45                     | 455  | 75            | 195           | 125           | 60           |
| <b>S16000133</b>        | Motherwell and Wishaw                      | 190                         | 75            | 95            | 20                     | 325  | 50            | 120           | 105           | 50           |
| <b>S16000146</b>        | Uddingston and Bellshill                   | 265                         | 110           | 125           | 25                     | 445  | 85            | 160           | 135           | 65           |
| <b>S17000010</b>        | <b>GLASGOW</b>                             | <b>1,680</b>                | <b>740</b>    | <b>735</b>    | <b>200</b>             | <b>2,845</b>                                 | <b>705</b>    | <b>995</b>    | <b>765</b>    | <b>375</b>   |
| <b>S16000115</b>        | Glasgow Anniesland                         | 365                         | 130           | 190           | 45                     | 660  | 155           | 245           | 175           | 80           |
| <b>S16000116</b>        | Glasgow Cathcart                           | 305                         | 140           | 115           | 50                     | 530  | 125           | 180           | 150           | 75           |
| <b>S16000117</b>        | Glasgow Kelvin                             | 265                         | 140           | 105           | 20                     | 410  | 145           | 140           | 80            | 45           |
| <b>S16000118</b>        | Glasgow Maryhill and Springburn            | 100                         | 45            | 45            | 10                     | 170  | 40            | 65            | 45            | 20           |
| <b>S16000119</b>        | Glasgow Pollok                             | 75                          | 35            | 35            | 10                     | 130  | 25            | 40            | 40            | 20           |
| <b>S16000120</b>        | Glasgow Provan                             | 50                          | 25            | 20            | 5                      | 80   | 30            | 25            | 15            | 10           |
| <b>S16000121</b>        | Glasgow Shettleston                        | 85                          | 40            | 35            | 10                     | 135  | 10            | 40            | 55            | 30           |
| <b>S16000122</b>        | Glasgow Southside                          | 195                         | 80            | 85            | 25                     | 330  | 75            | 120           | 90            | 45           |
| <b>S16000141</b>        | Rutherglen                                 | 240                         | 105           | 105           | 30                     | 400  | 100           | 145           | 110           | 50           |
| <b>S17000011</b>        | <b>HIGHLANDS AND ISLANDS</b>               | <b>1,710</b>                | <b>685</b>    | <b>740</b>    | <b>285</b>             | <b>3,060</b>                                 | <b>525</b>    | <b>1,000</b>  | <b>970</b>    | <b>565</b>   |
| <b>S16000083</b>        | Argyll and Bute                            | 110                         | 40            | 50            | 25                     | 210  | 30            | 80            | 65            | 35           |
| <b>S16000086</b>        | Caithness, Sutherland and Ross             | 290                         | 130           | 110           | 50                     | 510  | 100           | 165           | 155           | 90           |
| <b>S16000110</b>        | Na h-Eileanan an Iar                       | 85                          | 40            | 30            | 15                     | 145  | 30            | 55            | 35            | 20           |
| <b>S16000125</b>        | Inverness and Nairn                        | 335                         | 125           | 155           | 50                     | 610  | 110           | 195           | 185           | 125          |
| <b>S16000132</b>        | Moray                                      | 440                         | 180           | 205           | 55                     | 765  | 125           | 215           | 260           | 160          |
| <b>S16000135</b>        | Orkney Islands                             | 55                          | 20            | 30            | 5                      | 100  | 20            | 30            | 30            | 20           |
| <b>S16000142</b>        | Shetland Islands                           | 120                         | 45            | 45            | 30                     | 235  | 40            | 85            | 80            | 30           |
| <b>S16000143</b>        | Skye, Lochaber and Badenoch                | 265                         | 100           | 115           | 50                     | 490  | 75            | 175           | 155           | 85           |
| <b>S17000012</b>        | <b>LOTHIANS</b>                            | <b>5,395</b>                | <b>2,130</b>  | <b>2,515</b>  | <b>745</b>             | <b>9,490</b>                                 | <b>1,990</b>  | <b>3,340</b>  | <b>2,765</b>  | <b>1,395</b> |
| <b>S16000080</b>        | Almond Valley                              | 380                         | 155           | 170           | 50                     | 670  | 95            | 240           | 225           | 110          |
| <b>S16000104</b>        | Edinburgh Central                          | 615                         | 275           | 275           | 65                     | 1,035  | 295           | 310           | 285           | 145          |
| <b>S16000105</b>        | Edinburgh Eastern                          | 335                         | 150           | 145           | 35                     | 560  | 130           | 205           | 155           | 70           |
| <b>S16000106</b>        | Edinburgh Northern and Leith               | 420                         | 180           | 200           | 40                     | 705  | 210           | 235           | 170           | 85           |
| <b>S16000107</b>        | Edinburgh Pentlands                        | 720                         | 255           | 360           | 105                    | 1,300  | 195           | 485           | 400           | 215          |
| <b>S16000108</b>        | Edinburgh Southern                         | 1,095                       | 400           | 520           | 175                    | 1,980  | 420           | 680           | 575           | 305          |
| <b>S16000109</b>        | Edinburgh Western                          | 875                         | 325           | 410           | 140                    | 1,575  | 330           | 595           | 460           | 190          |
| <b>S16000128</b>        | Linlithgow                                 | 590                         | 220           | 280           | 90                     | 1,065  | 195           | 375           | 330           | 160          |
| <b>S16000130</b>        | Midlothian North and Musselburgh           | 365                         | 170           | 160           | 35                     | 600  | 115           | 215           | 165           | 105          |
| <b>S17000013</b>        | <b>MID SCOTLAND AND FIFE</b>               | <b>3,460</b>                | <b>1,315</b>  | <b>1,620</b>  | <b>520</b>             | <b>6,200</b>                                 | <b>985</b>    | <b>2,100</b>  | <b>2,030</b>  | <b>1,090</b> |
| <b>S16000088</b>        | Clackmannanshire and Dunblane              | 515                         | 190           | 235           | 90                     | 940  | 125           | 315           | 335           | 165          |
| <b>S16000092</b>        | Cowdenbeath                                | 240                         | 80            | 110           | 45                     | 440  | 75            | 160           | 140           | 70           |
| <b>S16000100</b>        | Dunfermline                                | 505                         | 205           | 240           | 60                     | 875  | 170           | 310           | 260           | 140          |
| <b>S16000127</b>        | Kirkcaldy                                  | 195                         | 75            | 95            | 20                     | 335  | 65            | 125           | 95            | 50           |
| <b>S16000129</b>        | Mid Fife and Glenrothes                    | 185                         | 75            | 85            | 25                     | 320  | 65            | 115           | 80            | 60           |
| <b>S16000134</b>        | North East Fife                            | 395                         | 160           | 180           | 55                     | 700  | 75            | 245           | 235           | 140          |
| <b>S16000137</b>        | Perthshire North                           | 365                         | 135           | 175           | 55                     | 660  | 100           | 210           | 220           | 125          |
| <b>S16000138</b>        | Perthshire South and Kinross-shire         | 565                         | 205           | 270           | 85                     | 1,025  | 145           | 300           | 380           | 200          |
| <b>S16000144</b>        | Stirling                                   | 500                         | 185           | 235           | 80                     | 910  | 165           | 320           | 290           | 135          |
| <b>S17000014</b>        | <b>NORTH EAST SCOTLAND</b>                 | <b>7,235</b>                | <b>2,925</b>  | <b>3,395</b>  | <b>915</b>             | <b>12,600</b>                                | <b>2,850</b>  | <b>4,180</b>  | <b>3,770</b>  | <b>1,795</b> |
| <b>S16000074</b>        | Aberdeen Central                           | 685                         | 290           | 305           | 90                     | 1,185  | 285           | 400           | 330           | 175          |
| <b>S16000075</b>        | Aberdeen Donside                           | 595                         | 270           | 275           | 50                     | 980  | 250           | 325           | 285           | 120          |
| <b>S16000076</b>        | Aberdeen South and North Kincardine        | 1,235                       | 505           | 580           | 155                    | 2,145  | 490           | 640           | 670           | 345          |
| <b>S16000077</b>        | Aberdeenshire East                         | 1,095                       | 450           | 505           | 135                    | 1,890  | 450           | 670           | 535           | 235          |
| <b>S16000078</b>        | Aberdeenshire West                         | 1,610                       | 610           | 790           | 210                    | 2,850  | 660           | 965           | 840           | 385          |
| <b>S16000081</b>        | Angus North and Mearns                     | 740                         | 300           | 335           | 105                    | 1,305  | 280           | 465           | 370           | 195          |
| <b>S16000082</b>        | Angus South                                | 365                         | 135           | 175           | 55                     | 650  | 100           | 215           | 230           | 105          |
| <b>S16000085</b>        | Banffshire and Buchan Coast                | 565                         | 220           | 280           | 65                     | 995  | 220           | 315           | 325           | 140          |
| <b>S16000098</b>        | Dundee City East                           | 185                         | 80            | 80            | 25                     | 320  | 65            | 100           | 95            | 55           |
| <b>S16000099</b>        | Dundee City West                           | 160                         | 75            | 65            | 20                     | 275  | 50            | 90            | 90            | 45           |
| <b>S17000015</b>        | <b>SOUTH OF SCOTLAND</b>                   | <b>2,855</b>                | <b>1,060</b>  | <b>1,340</b>  | <b>455</b>             | <b>5,185</b>                                 | <b>840</b>    | <b>1,755</b>  | <b>1,710</b>  | <b>880</b>   |
| <b>S16000084</b>        | Ayr  | 415                         | 155           | 200           | 60                     | 755  | 105           | 260           | 255           | 130          |
| <b>S16000087</b>        | Carrick, Cumnock and Doon Valley           | 195                         | 80            | 85            | 30                     | 345  | 60            | 110           | 115           | 55           |
| <b>S16000090</b>        | Clydesdale                                 | 395                         | 150           | 185           | 60                     | 715  | 115           | 240           | 250           | 105          |
| <b>S16000097</b>        | Dumfriesshire                              | 180                         | 70            | 75            | 35                     | 330  | 55            | 115           | 95            | 65           |
| <b>S16000102</b>        | East Lothian                               | 680                         | 250           | 315           | 115                    | 1,245  | 210           | 450           | 385           | 195          |
| <b>S16000111</b>        | Ettrick, Roxburgh and Berwickshire         | 190                         | 70            | 85            | 35                     | 350  | 50            | 110           | 115           | 80           |
| <b>S16000114</b>        | Galloway and West Dumfries                 | 105                         | 45            | 45            | 15                     | 185  | 30            | 60            | 50            | 45           |
| <b>S16000126</b>        | Kilmarnock and Irvine Valley               | 275                         | 110           | 130           | 35                     | 480  | 85            | 155           | 165           | 75           |
| <b>S16000131</b>        | Midlothian South, Tweeddale and Lauderdale | 415                         | 130           | 215           | 70                     | 780  | 125           | 250           | 280           | 130          |
| <b>S17000016</b>        | <b>WEST OF SCOTLAND</b>                    | <b>3,935</b>                | <b>1,550</b>  | <b>1,795</b>  | <b>590</b>             | <b>7,020</b>                                 | <b>1,125</b>  | <b>2,385</b>  | <b>2,320</b>  | <b>1,185</b> |
| <b>S16000089</b>        | Clydebank and Milngavie                    | 575                         | 210           | 275           | 90                     | 1,050  | 185           | 375           | 340           | 150          |
| <b>S16000094</b>        | Cunninghame North                          | 245                         | 95            | 110           | 45                     | 445  | 60            | 140           | 165           | 85           |
| <b>S16000095</b>        | Cunninghame South                          | 130                         | 60            | 60            | 10                     | 210  | 30            | 70            | 65            | 45           |
| <b>S16000096</b>        | Dumbarton                                  | 270                         | 140           | 95            | 35                     | 445  | 60            | 150           | 155           | 75           |
| <b>S16000103</b>        | Eastwood                                   | 1,050                       | 365           | 495           | 185                    | 1,965  | 350           | 690           | 615           | 305          |
| <b>S16000123</b>        | Greenock and Inverclyde                    | 165                         | 60            | 80            | 20                     | 295  | 40            | 95            | 110           | 50           |
| <b>S16000136</b>        | Paisley                                    | 245                         | 105           | 120           | 20                     | 410  | 70            | 130           | 140           | 75           |
| <b>S16000139</b>        | Renfrewshire North and West                | 445                         | 185           | 195           | 65                     | 775  | 115           | 265           | 270           | 125          |
| <b>S16000140</b>        | Renfrewshire South                         | 240                         | 105           | 105           | 35                     | 415  | 50            | 130           | 145           | 90           |
| <b>S16000145</b>        | Strathkelvin and Bearsden                  | 570                         | 230           | 255           | 85                     | 1,005  | 160           | 340           | 315           | 185          |
|                         | <b>NOT KNOWN</b>                           | <b>305</b>                  | <b>150</b>    | <b>130</b>    | <b>25</b>              | <b>495</b>                                   | <b>235</b>    | <b>160</b>    | <b>75</b>     | <b>20</b>    |

## Footnotes

<sup>1</sup> Area codes implemented from 1 January 2011; in line with the new GSS Coding and Naming policy.

## **Appendix A: Background Information**

### **Administrative Data**

The data refers to the number of families receiving Child Benefit (CB) (and their eligible dependents) and is derived from two 100% scans from the Child Benefit Computer System (CBCS).

The August 2013 data represents a snapshot at a point in time of all claimants and eligible dependents in the United Kingdom present on the CBCS at 31st August 2013 plus awards for new families and children made by 30th November 2013 and backdated (CB awards can be backdated for up to 3 months). It excludes a small number of cases that are held clerically.

As well as family counts, the number of children in the family and the age of the children are also given. Counts are provided for Countries, English Regions and Local Authorities (LAs).

Although the information is collected for administrative purposes, the data is used for a variety of statistical purposes for example, child population estimations, by HM Revenue and Customs (HMRC), other government departments and relevant stakeholders.

### **Further information on Child Benefit**

Child Benefit (CB) was introduced in 1977. It replaced Family Allowance, which was a benefit payable to families with 2 or more children whereas CB includes all families with 1 child or more.

CB is designed to help with the extra costs of bringing up a child. It is benefit payable to all qualifying parents/guardians in the United Kingdom. CB is payable to one parent or guardian of all children under 16 years of age other than children in local authority care, and subject to residence conditions. Detailed current eligibility conditions and rules for claiming CB are available from the HMRC website. There is a higher payment for the eldest child and a lower rate for each subsequent child. A further addition, Child Benefit (Lone Parent), was paid for the eldest or only child of a lone parent up until 1998. Since then, new lone parents are not entitled to this extra benefit. However, those who were in receipt of the Child Benefit (Lone Parent) before this time may continue to receive it. From 2006-07 new eligibility rules were introduced for families claiming in respect of young persons aged 16 to 19.

From January 2013, if a claimant of CB or their partner has an individual income of more than £50,000 per year, they will be liable to repay some or all of their Child Benefit due to the introduction of the High Income Child Benefit charge. Claimants affected by the High Income Child Benefit charge have the option to opt-out of receiving Child Benefit.

CB is administered by HMRC (formerly Inland Revenue). Prior to April 2003 CB in England and Wales was administered by the Department of Work and Pensions (DWP).

Data are believed to be of a high standard as they are based on a scan of the computer systems used to administer and pay CB. If anyone attempts to wilfully supply false information, they may be liable to prosecution.

## Definitions

Child Benefit is paid to those responsible for children (aged under 16) or qualifying young people. The latter includes:

a) those in full-time non-advanced education or (from April 2006) on certain approved vocational training courses and who are under 19, or are aged 19 and have been on the same course since their 19th birthdays. (Note: those reaching 19 up to 9 April 2006 ceased to qualify on their 19th birthdays);

b) those entered for future external examinations, or are in the period between leaving education (or exams finishing) and the week containing the first Monday in September (or similar dates after Easter and in early January, if earlier), and are not in work (there are slight variations for Scotland);

c) those aged under 18 who have moved directly from full-time education to being registered for work or training with the Careers service or with Connexions.

Full-time non-advanced education: Full-time education is more than 12 hours supervised study a week in normal term-time, not counting breaks for meals and homework.

Non-advanced is not above the Advanced Level of the General Certificate of Education (GCE A-Level) or the Advanced Higher Grade and Higher Grade of the Scottish Certificate of Education (SCE Advanced Highers/Highers) or SCOTVEC National Certificate/Diploma (ONC/OND) or GNVQ level 3 or equivalent.

## Validation and quality assurance processes

Child Benefit data are extracted directly from the Child Benefit Computer System (CBCS) and sent securely and electronically to HMRC. Throughout the transfer process accompanying header and footer records ensure that no records go missing during the extraction process.

When the data are loaded into HMRC's computer environment additional checks are put in place to ensure duplicate records are removed. A further suite of quality assurance takes place to ensure consistent numbers of claimants and children are in receipt of Child Benefit compared with previous data.

Finally the data are cross checked against other administrative sources, notably registrations of newborn children and population estimates compiled by the Office for National Statistics. Quality assurance is carried out at the UK, country, region and local authority level.

## Coverage and compilation of the figures

The tables are based on an extract from the Child Benefit Computer System taken on 31st August 2013 and supplemented with additional cases as identified from a further extract on 30th November 2013. This identifies new claims that started between 31st August and 30th November 2013 but are in relation to a child born prior to 31st August 2013.

## Geographical allocation

For August 2013, we have remained with the process introduced for August 2007. In publications prior to August 2007 the postcode on the Child Benefit computer system was used wherever possible and, where missing or invalid, was supplemented with postcodes from the previous year.

Due to the increasing demand for low level geographical analysis, greater scrutiny is required when comparing information across different administrative systems. In respect of Child Benefit, as a significant proportion of CB claimants also claim tax credits, it is essential that everything is done to ensure that a family is treated equally within both systems and both sets of small area statistics. From August 2007 we have individually matched the Child Benefit and tax credits data together and in the event that there is a discrepancy we have used the postcode as recorded on the tax credits system in the first instance, and then the postcode as recorded on the Child Benefit system.

At national level this does not have a huge effect, and even down to Local Authority or Parliamentary Constituency level the effect is minimal, but with the increasing demand for very small area statistics, such as Lower-layer Super Output Area (LSOA) and Data Zone (the Scottish equivalent of LSOA), we have done everything we can to ensure that where a family appears in both systems, for the statistics we will be assigning them the same geographical details.

Once the postcode had been identified, the geographical details were obtained from the National Statistics Postcode Look-up (NSPL). This includes the Scottish Parliamentary Constituencies that came into effect in May 2011. England and Wales data represents geographical boundaries derived from Census 2011 data and has been taken from the August 2013 NSPL. Northern Ireland data represents geographical boundaries derived from Census 2001 data, which is still the latest available, and has also been taken from the August 2013 NSPL. Scotland are yet to derive new geographical boundaries based on Census 2011 data, therefore the information for Scotland has been taken from the August 2012 NSPL and represents the latest version of the Census 2001 geographical

Further information on the National Statistics Postcode Look-up can be found on the ONS website:

<http://www.ons.gov.uk/ons/guide-method/geography/products/postcode-directories/-nsppl/index.html>

## Appendix B: Rates of Child Benefit, 1992 to 2013

|              | £ per week      |                        |                             |
|--------------|-----------------|------------------------|-----------------------------|
|              | Eldest<br>child | Subsequent<br>children | Lone<br>parent <sup>1</sup> |
| April 1992   | 9.65            | 7.80                   | 15.50                       |
| April 1993   | 10.00           | 8.10                   | 16.05                       |
| April 1994   | 10.20           | 8.25                   | 16.35                       |
| April 1995   | 10.40           | 8.45                   | 16.70                       |
| April 1996   | 10.80           | 8.80                   | 17.10                       |
| April 1997   | 11.05           | 9.00                   | 17.10                       |
| April 1998   | 11.45           | 9.30                   | 17.10                       |
| April 1999   | 14.40           | 9.60                   | 17.10                       |
| April 2000   | 15.00           | 10.00                  | 17.55                       |
| April 2001   | 15.50           | 10.35                  | 17.55                       |
| April 2002   | 15.75           | 10.55                  | 17.55                       |
| April 2003   | 16.05           | 10.75                  | 17.55                       |
| April 2004   | 16.50           | 11.05                  | 17.55                       |
| April 2005   | 17.00           | 11.40                  | 17.55                       |
| April 2006   | 17.45           | 11.70                  | 17.55                       |
| April 2007   | 18.10           | 12.10                  | -                           |
| April 2008   | 18.80           | 12.55                  | -                           |
| January 2009 | 20.00           | 13.20                  | -                           |
| April 2010   | 20.30           | 13.40                  | -                           |
| April 2011   | 20.30           | 13.40                  | -                           |
| April 2012   | 20.30           | 13.40                  | -                           |
| April 2013   | 20.30           | 13.40                  | -                           |

### **Notes:**

<sup>1</sup> This was payable instead of the standard eldest child rate to most people bringing up children on their own until 6 July 1998. From that date it has continued to be payable to recipients at that date. It is also payable to lone parents who were receiving the lone parent rate of family premium in Income Support or Jobseekers' Allowance and move into work; and lone parents ceasing to receive a "specified" benefit (Child's Special Allowance for the eldest dependent child; the higher rate of Industrial Death Benefit for the child; or an increase for the eldest dependent child with either Widowed Mother's Allowance, War Widow's Pension, Retirement Pension, Industrial Disablement Pension - which includes Unemployability Supplement - or Invalid Care Allowance). In April 2007, this transitionally protected rate of Child Benefit for lone parents was extinguished when the standard rate for the first eldest child increased to £18.10 per week.