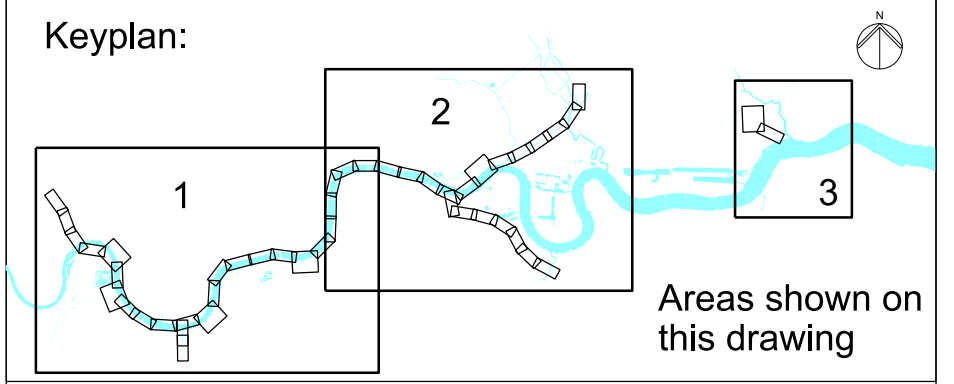


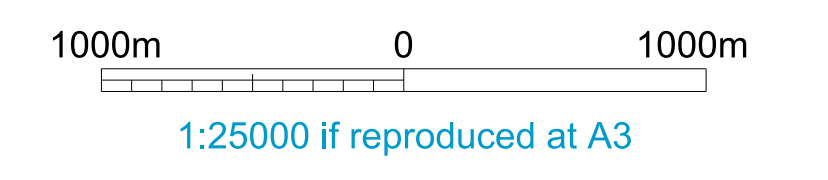
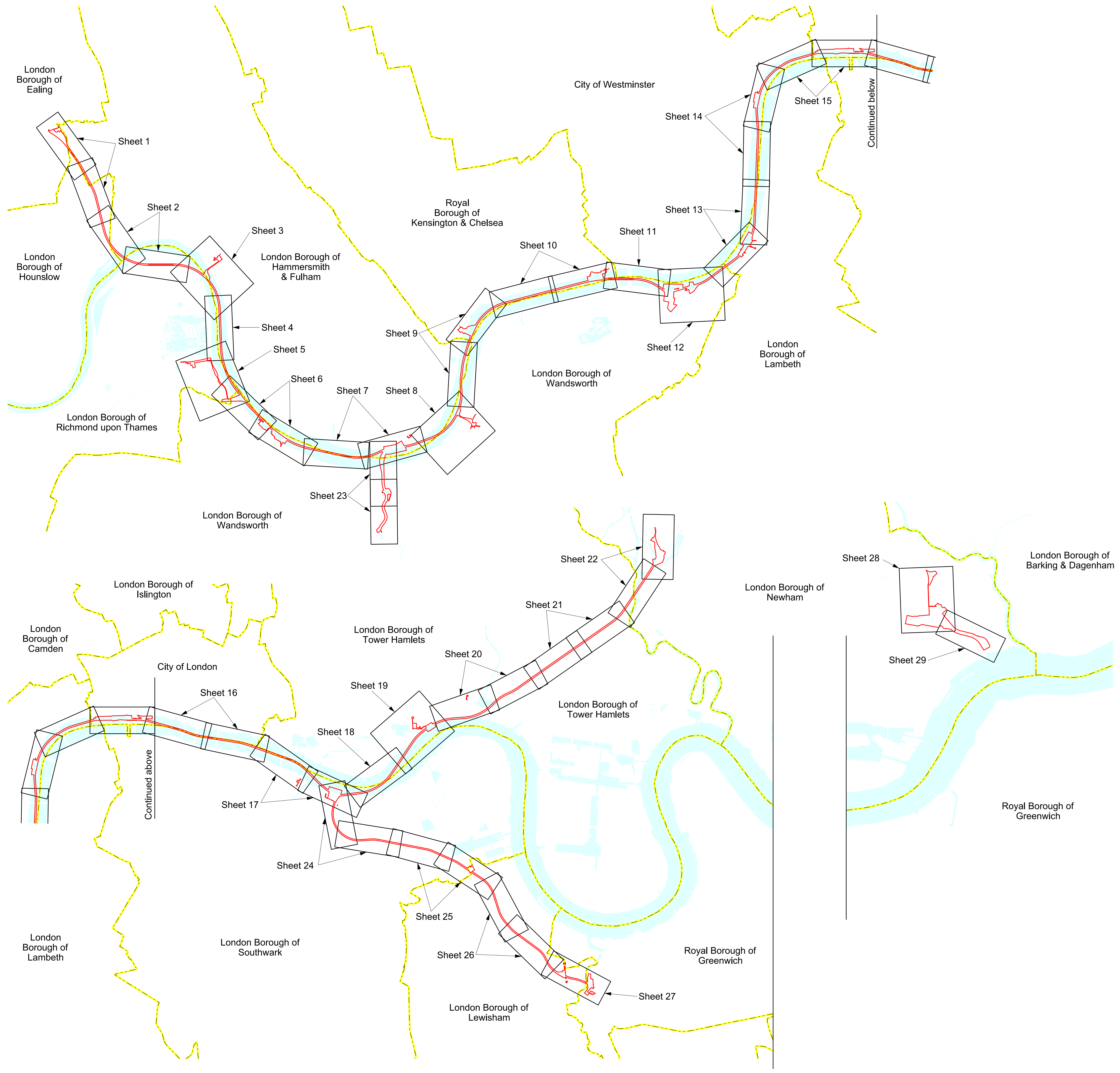


Mapping reproduced by permission of Ordnance Survey on behalf of HMSO. © Crown Copyright and Database right 2012. All rights reserved. Ordnance Survey licence number 100019345



Coordinates are to be Ordnance Survey Datum OSGB36. All levels are in metres and relate to the Tunnel Datum which is 100 metres below Ordnance Datum Newlyn.

**Key:**  
 Land to be subject to the directions  
 Local authority boundaries



[Location](#)  
**Projectwide**  
 London

[Document Information](#)  
**For consultation and safeguarding directions**

Land to be subject to the directions  
 Key plan  
 110-DA-GEN-00000-000908

