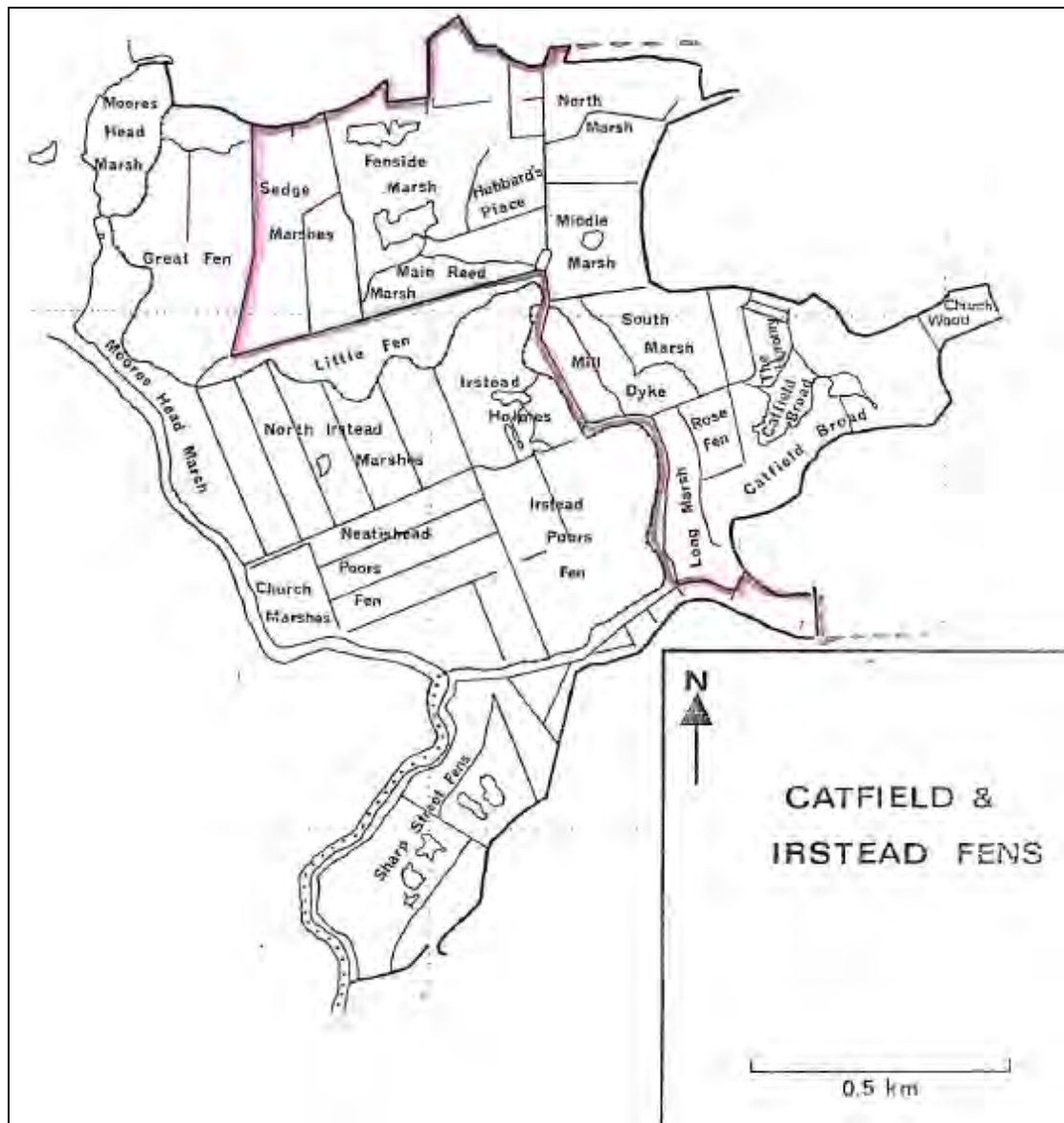
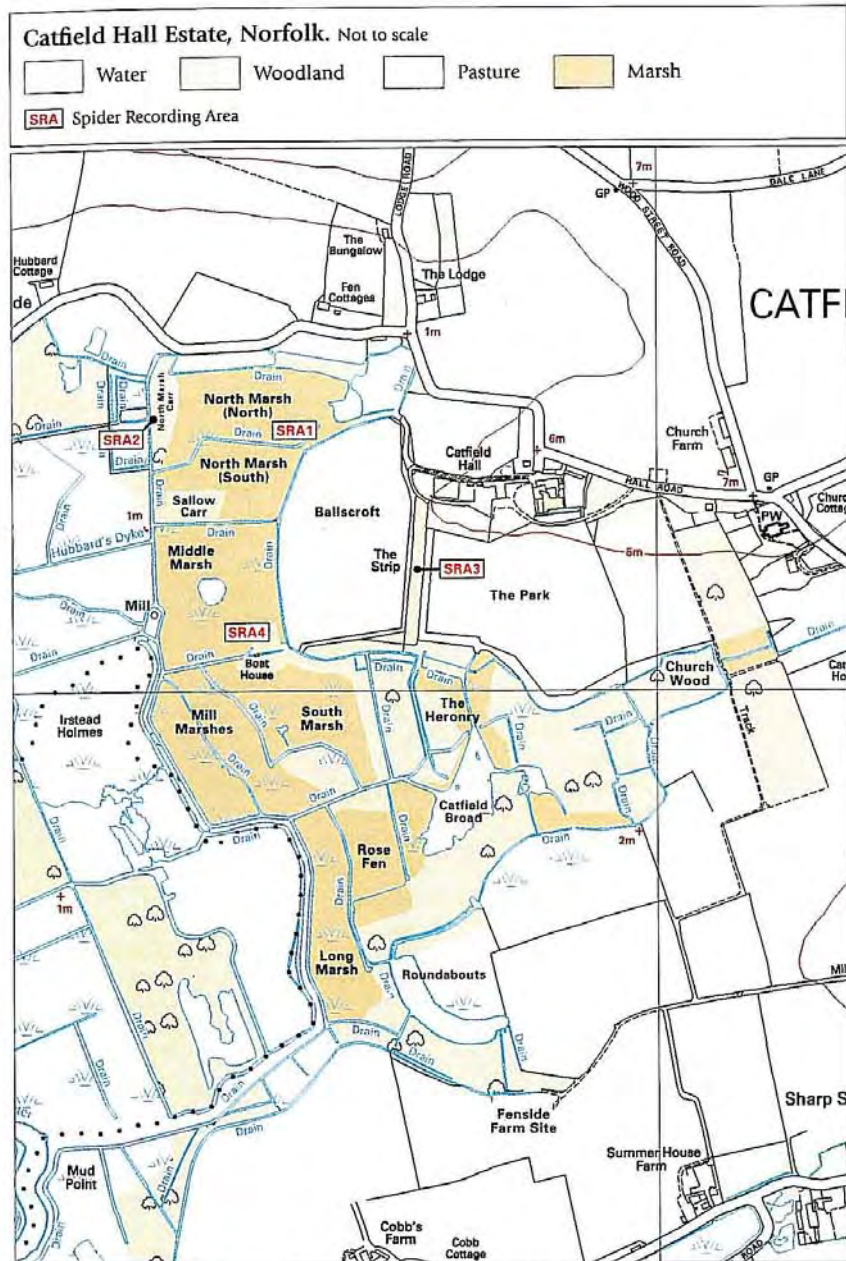


**Figure A1** Location Map, Showing Internal and External Drainage Systems (from Atkins/HSI, 2003) (though see Figure A2 for a more correct boundary between the internal and external drainage systems at the southern end of the Fen)



**Figure A2** Map Showing Location Names and the Boundary Between the Internal and External Drainage Systems (shown in pink) (from Giller, 1978)



Reproduced by permission of Ordnance Survey on behalf of HMSO. © Crown copyright 2008. All rights reserved. Ordnance Survey Licence number 100048688.

**Figure A3** Catfield Hall Estate, Showing Location Names (from NNNS, 2008)



637000

638000

322000

322000

321000

321000

320000

320000

637000

638000



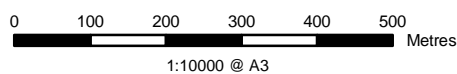
**Key:**

**Existing Installations**

- Agency Gaugeboard
- ▲ Piezometer
- Borehole
- Catfield Hall Gaugeboard
- Licensed Surface Water Abstraction
- ▲ Licensed Groundwater Abstraction
- ◆ Dipwell
- ⊗ Water Control Structure/Sluice
- Bund

Environment Agency Anglian Region  
Catfield Fen Investigation

**Figure A4**  
**Aerial Photograph**  
**(Based on files created in March 1998)**



March 2012  
30321-S04 wills



Project Path: G:/MODEL/PROJECTS/HM-250/30321/ArcGIS/Figures/30321s04\_FigureA4.mxd



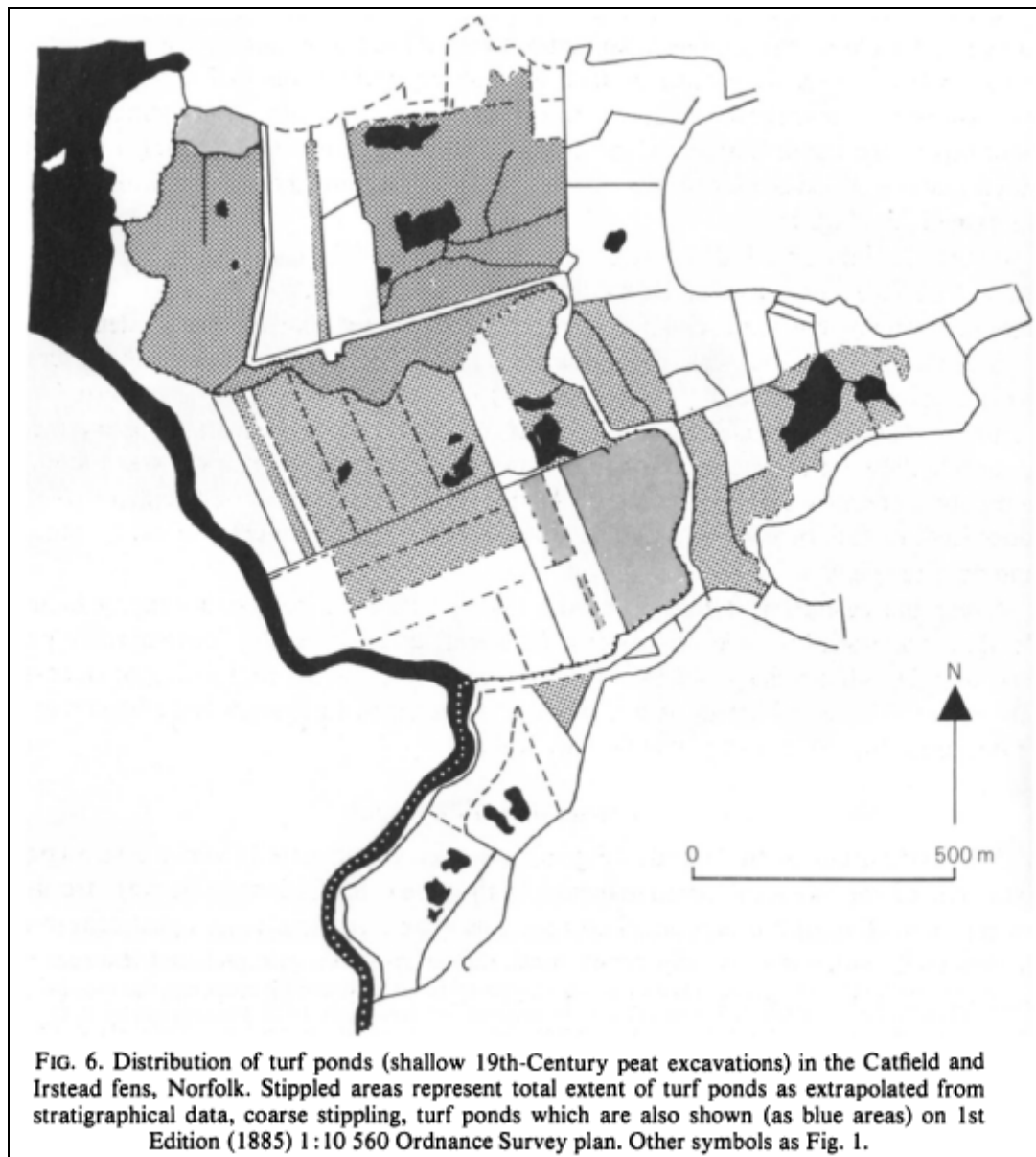


Figure A5 The Distribution of Turf Ponds (from Giller & Wheeler, 1986a)

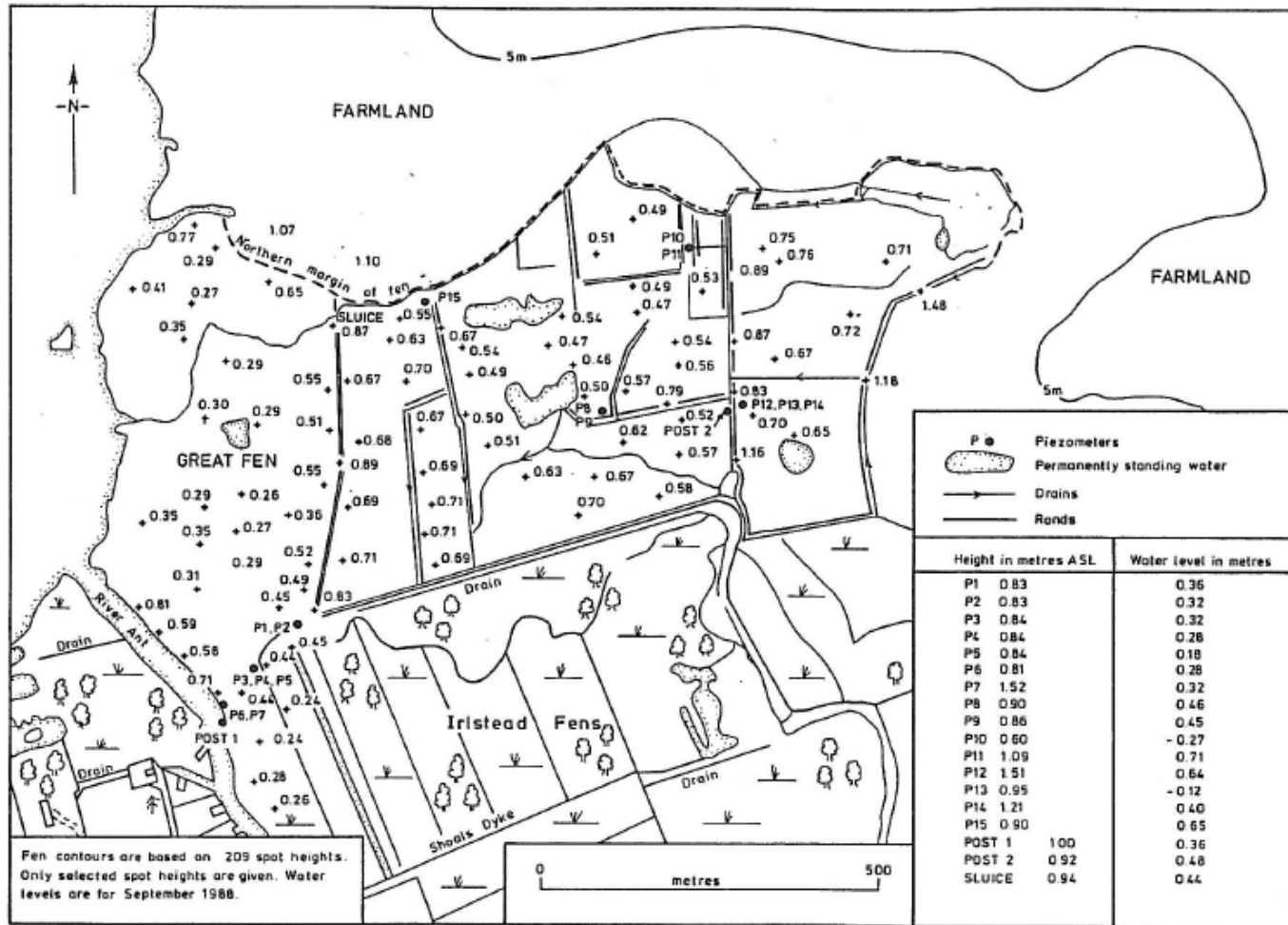


Figure A6 Topographic Survey Data (from University of Birmingham, 1989)