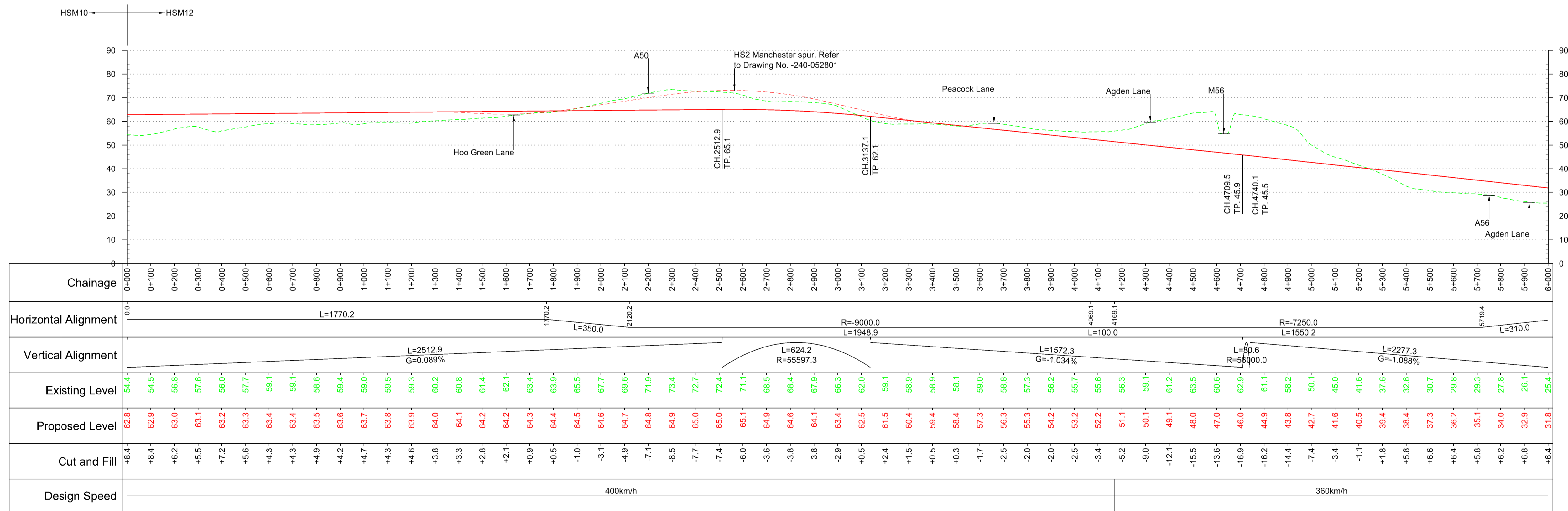




Plan
Scale 1:10,000 @ A1



Profile
Scale H:1:10,000 V:1:1000 @ A1

Fit for Condition A



Rev	Description	Drawn	Checked	Con App	HS2 App
P06	Issued for Condition A	MB	DC	JG	
P05	Issued for Condition A	DC	DC	JG	
P04	Issued for Condition A	MB	DC	JG	
P03	For Review Earthworks	KB	DC	JG	
P02	For Review Earthworks	MB	DC	JG	

HS2 accepts no responsibility for any circumstances which arise from the reproduction of this document after alteration, amendment or abbreviation or if it is issued in part or issued incompletely in any way.

© Crown Copyright and database right 2012. All rights reserved. Ordnance Survey Licence number 100049190

© Crown Copyright material is reproduced with the permission of Land Registry under delegated authority from the Controller of HMSO. This material was last updated on 2012 and may not be copied, distributed, sold or published without the formal permission of Land Registry. Only an official copy of a title plan or register obtained from the Land Registry may be used for legal or other official purposes.

Scale with caution as distortion can occur.

Key Environmental Features Legend	
World Heritage Site	Scheduled Monuments
Ramsar	Registered Parks and Gardens
Special Areas of Conservation	Historical Battlefields
Special Protection Areas	Active and/or Authorised Landfill
SSSI	Historical Landfill
National Nature Reserves	Flood Zones
Area of Outstanding Natural Beauty	
National Park	

Legend	
Track Centrelines	Engineering Earthworks
Viaduct	Railway Cutting
Tunnel	Railway Embankment
Fully Retained Cutting/Fill	
Major Contour	
Ground Profile	
Track Profile	
Minor Contour	
Node	
Retained structures will be used at depths of 15m or greater	HS2 Depot/Station Operational Boundary

Registered in England
Registration No. 06791686
Registered office:
Eland House
Bressenden Place,
London, SW1E 5DU

Creator/Organator
AECOM

HS2 Security Classification
INTERNAL

Zone	Manchester Leg North of Crewe
Design Stage	Pre-Consultation
Drawing Title	Route HSM12 Plan and Profile Sheet 1 of 2

Project/Contract		
West Midlands to Manchester Route		
Discipline/Function		
Railway Track		
Drawn	Checked	Approved
MB	DC	JG
Date	Scale	Size
26/04/2013	AS SHOWN	A1
Drawing No.		Rev.
C320-AEC-RT-DPP-220-051201		P06