


FOR CONTINUATION SEE MAP NO. 46


FOR CONTINUATION SEE MAP NO. 45

**Legend**


- Route on surface
- - - Route in tunnel
- ▭ Limits of Land subject to Safeguarding Direction
- ▭ Safeguarded Area: Surface
- ▭ Safeguarded Area: Sub-Surface
- ▭ Rural Support Zone (RSZ)
- ▭ Borough / District Boundaries



Map Number  
HS2-HS2-LP-MAP-000-000205-P01



Scale at A1:1:5,000    Scale at A3:1:10,000



**HIGH SPEED TWO  
PHASE ONE  
PROPERTY COMPENSATION MAPPING  
MAP NO. 45B**

HIGH SPEED TWO LTD  
2ND FLOOR ELAND HOUSE  
BRESSENDEN PLACE  
LONDON, SW1E 5DU