





















Pagham Harbour MCZ Spit Boundary

-  Marine Conservation Zone
-  MCZ boundary extent on land above MHW
-  MCZ boundary co-ordinates

-  Land
-  Building
-  Road
-  Tidal Water
-  Inland Water
-  Foreshore

Depth Areas (metres)

-  -20.0 - -10.0
-  -9.9 - -5.0
-  -4.9 - 0.0
-  0.1 - 5.0
-  5.1 - 10.0
-  10.1 - 25.0
-  25.1 - 50.0
-  50.1 - 100.0
-  100.1 - 250.0
-  250.1 - 500.0
-  500.1 - 1000.0

Contains information from the Ordnance Survey © Crown Copyright and database right 2013. Ordnance Survey 100022021. UKHO Data © British Crown Copyright. All rights reserved. This product has been derived in part from material obtained from the UK Hydrographic Office with the permission of the Controller of Her Majesty's Stationery Office and UK Hydrographic Office (www.ukho.gov.uk). Map produced by Natural England 2013. Reference: Theme ID: 1477575 Map Projection: British National Grid

George Eustice
Parliamentary Under Secretary of State
Department for Environment, Food and Rural Affairs
21st November 2013