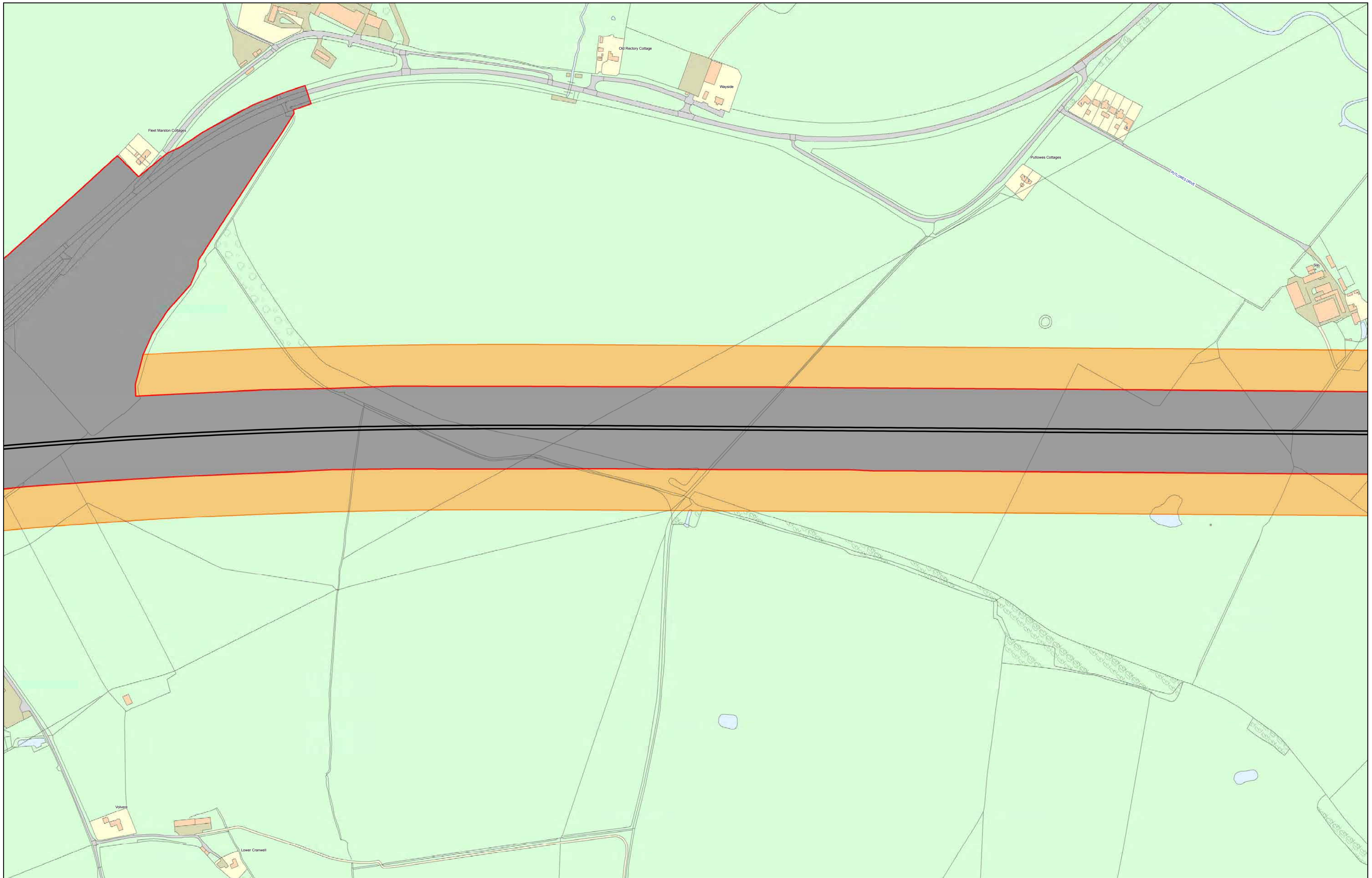


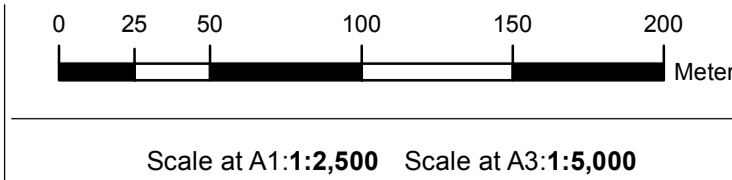

FOR CONTINUATION SEE MAP NO. 39

FOR CONTINUATION SEE MAP NO. 37



Legend

- Route on surface
- - - Route in tunnel
- Limits of Land subject to Safeguarding Direction
- Safeguarded Area: Surface
- Safeguarded Area: Sub-Surface
- Rural Support Zone (RSZ)
- Borough / District Boundaries



**HIGH SPEED TWO
PHASE ONE
PROPERTY COMPENSATION MAPPING
MAP NO. 38**

HIGH SPEED TWO LTD
2ND FLOOR FLAND HOUSE
BRESENDEN PLACE
LONDON, SW1E 5DU

Map Number
HS2-HS2-LP-MAP-000-000038-P04

© Crown copyright and database rights 2013. Ordnance Survey Licence Number 100049190.
HS2 Ltd accept no responsibility for any inaccuracies, which arise from the reproduction of this map after alteration, amendment or abbreviation or if it is issued in part or issued incomplete in any way.