
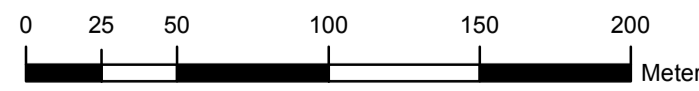


Legend


- Route on surface
- Route in tunnel
- Limits of Land subject to Safeguarding Direction
- Safeguarded Area: Surface
- Safeguarded Area: Sub-Surface
- Rural Support Zone (RSZ)
- Borough / District Boundaries



Map Number
HS2-HS2-LP-MAP-000-000059-P04



Scale at A1:1:2,500 Scale at A3:1:5,000



**HIGH SPEED TWO
PHASE ONE
PROPERTY COMPENSATION MAPPING
MAP NO. 59**

HIGH SPEED TWO LTD
2ND FLOOR FLAND HOUSE
BRESENDEN PLACE
LONDON, SW1E 5DU