
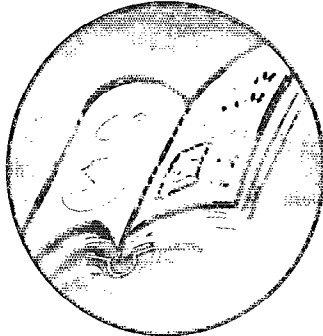



Definition of the Extent and Vertical Range of Saltmarsh



Research and Development
Technical Report
W153



ENVIRONMENT AGENCY



All pulps used in production of this paper is sourced from sustainable managed forests and are elemental chlorine free and wood free

Definition of the Extent and Vertical Range of Saltmarsh

Technical Report W153

A Hough, C Spencer, S Lowther and S Muddiman

Research Contractor:
SGS Environment

Further copies of this report are available from:
Environment Agency R&D Dissemination Centre, c/o
WRc, Frankland Road, Swindon, Wilts SN5 8YF



tel: 01793-865000 fax: 01793-514562 e-mail: publications@wrcplc.co.uk

Publishing Organisation

Environment Agency

Rio House

Waterside Drive

Aztec West

Almondsbury

Bristol BS32 4UD

Tel: 01454 624400

Fax: 01454 624409

HO-05/98-B-BCFX

© Environment Agency 1999

All rights reserved. No part of this document may be produced, stored in a retrieval system, or transmitted, in any form or by any means, electronic, mechanical, photocopying, recording or otherwise without the prior permission of the Environment Agency.

The views expressed in this document are not necessarily those of the Environment Agency. Its officers, servant or agents accept no liability whatsoever for any loss or damage arising from the interpretation or use of the information, or reliance upon views contained herein.

Dissemination status

Internal: Released to Regions

External: Public Domain

Statement of use

This R&D Technical Report provides a definition of the vertical range of saltmarsh. It is intended to assist coastal managers in determining the upper and lower limits of saltmarsh relevant to realignment schemes in flood defence.

Research contractor

This document was produced under R&D Project W5B-003 by:

SGS Environment

Yorkshire House

Chapel Street

Liverpool

Merseyside

L3 9AG

Tel: 0151 255 1115

Environment Agency's Project Manager

The Environment Agency's Project Manager for R&D Project W5B-003 was:

Nick Stevens, South West Region

R&D Technical Report W153

CONTENTS

	Page
EXECUTIVE SUMMARY	1
1. INTRODUCTION	2
1.1 Background and project objectives	2
1.2 Overall approach	2
2. VEGETATION COMMUNITIES OF SALTMARSH	3
3. SEDIMENT DYNAMICS OF SALTMARSHES	5
4. FAUNAL USE OF SALTMARSHES	6
4.1 Marine invertebrates	6
4.2 Terrestrial invertebrates	6
4.3 Birds	6
5. DEFINITION OF THE EXTENT OF SALTMARSH	8
5.1 Previous definitions	8
5.2 Factors influencing the definition of saltmarsh extent	9
5.2.1 Lower limit of saltmarsh	9
5.2.2 Upper extent of saltmarsh	10
6. DEFINITION OF THE VERTICAL RANGE OF SALTMARSH	12
6.1 Lower limit of saltmarsh	12
6.2 Upper limit of saltmarsh	12
7. REFERENCES	14

EXECUTIVE SUMMARY

The aim of this project is to provide a concise and widely applicable definition of the vertical range of saltmarsh and to identify links between saltmarsh, coastal fauna and coastal processes. The need for such a definition has arisen during recent flood defence realignments including the set-back of defences and the creation of new areas of saltmarsh. Saltmarsh usually supports a range of plant communities, the species and communities present changing with increasing elevation of the marsh and so decreasing frequency of tidal inundation. The ecological importance of saltmarshes is recognised by their inclusion in many sites of nature conservation importance and by lower saltmarsh zones (with cord-grass *Spartina* and glasswort *Salicornia*) being considered as important in the European Community Habitats Directive.

Vegetation on saltmarshes also serves to affect sediment dynamics by increasing the frictional roughness of the intertidal profile, thereby causing the deposition of suspended sediment. The sediment transported onto saltmarshes may be derived from a number of potential sources, both within the immediate intertidal profile and from more remote areas.

Saltmarshes provide habitats for marine and freshwater invertebrates and provide one element of the overall habitat requirements of a number of bird species. The upper saltmarsh/terrestrial transition zone has been identified as an important, and often uncommon, habitat in terms of its vegetation communities and terrestrial invertebrate species.

Prior to determining the vertical range of saltmarsh, it is necessary to derive a clear definition of 'saltmarsh'. A widely accepted definition of the lower limit of saltmarsh was taken as the lower limit of terrestrial vegetation. The species recorded at the lowest levels of the tidal profile is cord-grass *Spartina*. A formula for calculating the lower limit (LL) of *Spartina* colonisation has been adopted after Gray et al (1989):

$LL(OD_N) = -0.815 + 0.451 (\text{Mean Spring Tidal Range in metres}).$

The upper limit of saltmarsh is marked by a transition to non-saline habitats. Previous definitions of the upper limit of saltmarsh focus on tidal submergence and the salinity of the soil, the consensus being in the region of Highest Astronomical Tide (HAT). Consequently a conservative assessment was made of actual tidal levels at Holland on Sea in relation to predicted HAT at the nearby Standard Port of Walton on the Naze. On the basis of this data, multiplication of HAT by a factor of 1.23 would provide an estimate of the upper extent of seawater influence. This would allow the development of a full transition zone providing a 'natural' environment within which to accommodate surge tide events and, accordingly, provide important habitat for species and communities of flora and fauna.

Key Words

Saltmarsh, Vegetation Communities, Sediment Dynamics, Fauna, Definition, Upper Limit, Lower Limit.

1. INTRODUCTION

1.1 Background and project objectives

Recently, realignment of flood defences has involved set-back of defences to allow for development of saltmarsh - with both flood control and habitat creation benefits. During the course of these realignments, however, it has become clear that there is no agreed definition of what constitutes a saltmarsh, particularly in terms of its vertical range within the intertidal profile.

The aim of the present project is to produce a concise and widely applicable definition of the vertical range of saltmarsh, and to identify links between saltmarsh and both coastal processes and coastal fauna.

1.2 Overall approach

Realignment will increase the width of the intertidal zone, allowing for the extension of existing saltmarsh or, in appropriate areas, the development of new saltmarsh. It is therefore necessary to identify the extent of the area within which saltmarsh could develop after exposure to unrestricted tidal influence. The area of saltmarsh will be determined by the frequency of tidal inundation, and so by the local tidal levels. The need to produce a definition based on these levels is further reinforced by regional and seasonal variations in soils, climate and vegetation.

The approach adopted here is firstly to describe the vegetation communities associated with saltmarshes, the links between saltmarshes and coastal processes and the use of saltmarshes by fauna. The second objective is to produce a sufficiently rigorous definition of a saltmarsh to allow determination of the tidal levels on the shore (such as Mean High Water Neap Tide) which mark the upper and lower saltmarsh extent. The definitions produced are intended to be applicable throughout England and Wales, many Scottish saltmarshes are known to have different characteristics and so would require further investigation prior to their inclusion within any definitions produced.

2. VEGETATION COMMUNITIES OF SALTMARSH

The vegetated saltmarsh usually supports a range of communities which generally form parallel zones, the species and communities present changing with increasing elevation of the marsh and so the frequency of tidal inundation (Gray, 1992; Gray and Scott, 1987). Zonation of vegetation, and the extent of different vegetation types also varies according to geographical location, management and substrate (Adam, 1981).

CORINE biotopes (European Commission, 1991) are used to classify vegetation communities on a European level. Table 1 provides a correspondence between the saltmarsh habitats defined according to CORINE and the National Vegetation Classification (NVC), which has been developed to classify vegetation in Britain. The main species of each community are identified, together with the main saltmarsh zone in which each community occurs. This table is a modified and expanded version of that presented in Toft and Maddrell (1995).

Table 1

Saltmarsh Zone	NVC Communities	CORINE	Main species
Pioneer	SM4, SM5, SM6	C15.21	<i>Spartina</i> (Cord-grass)
	SM7	C15.622	<i>Salicornia perennis</i> (Perennial glasswort)
	SM8, SM9	C15.111	<i>Salicornia</i> , <i>Suaeda maritima</i> (Glasswort, Sea-blite)
	SM11, SM12	C15.322	<i>Aster/Puccinellia</i> (Saltmarsh-grass)
Lower	SM10	C15.323	<i>Puccinellia</i>
	SM13	C15.31	<i>Puccinellia</i>
	SM14	C15.621, C15.321	<i>Puccinellia/Atriplex portulacoides</i> (Sea-purslane)
	SM13c	C15.31	<i>Puccinellia/Limonium/Armeria</i> (Sea-lavender, Thrift)
Upper	SM13, SM16, SM17	C15.31, C15.331, C15.33B	<i>Puccinellia/Festuca/Juncus gerardii/Artemesia maritima</i> (Fescue, Saltmarsh Rush, Sea wormwood)
	SM15, SM18	C15.33A, C15.51	<i>Juncus maritimus</i> (Sea-rush)
	SM19	C15.338	<i>Blysmus rufus</i> (Saltmarsh Flat-sedge)
	SM20	C15.339	<i>Eleocharis uniglumis</i> (Slender Spike-rush)
	SM24, SM28	C15.35	<i>Elytrigia</i> (Couch-grass)
Upper/Transition	SM25	C15.623	<i>Suaeda</i> (Sea-blite)
	S4	C53.11	<i>Phragmites</i> (Common reed)
	S19	C15.339	<i>Eleocharis</i> (Spike-rush)
	S20, S21	C53.17	<i>Scirpus</i> (Club-rush)
	SM21, SM22	C15.337, C15.33D	<i>Suaeda/Limonium/ Frankenia</i> (Sea-heath)
	MG11, MG12	C37.242	<i>Festuca/Agrostis</i> (Bent)

NVC saltmarsh communities not included in the above table are those dominated by *Zostera* (SM1 and SM2) and some communities found in atypical brackish environments (SM3, SM23, SM26 and SM27).

The ecological importance of saltmarshes is recognised by their inclusion within many sites of nature conservation importance designated under national legislation and international directives and conventions. In particular the Habitats Directive identifies several saltmarsh habitats in Britain (using the CORINE classification) as being of European Community importance, these are:

C15.1 *Salicornia* and other annuals colonising mud and sand

C15.2 *Spartina* swards

C15.3 Atlantic salt meadows

C15.5 Mediterranean salt meadows

C15.6 Mediterranean and Thermo-Atlantic scrubs

The majority of saltmarsh vegetation types in Britain fall into the category C15.3.

The Habitats Directive also requires EU member states to endeavour to encourage the management of features of the landscape which are of major importance for wild flora and fauna. In addition, the provisions of the Ramsar convention require contracting parties (including the UK Government) to promote wetland generally. Both of these requirements could be applied to saltmarshes.

3. SEDIMENT DYNAMICS OF SALTMARSHES

Vegetation on saltmarshes causes frictional roughness, and a change in the passage of water by extracting momentum from the fluid by hydraulic drag and by generating turbulence *via* disruption. The effect of this is to dampen and dissipate wave energy and promote tidal sedimentation (Frey and Bason, 1978; Long and Mason, 1983; Toft and Maddrell, 1995; Shi *et al.* 1995; Pethick and Burd, 1995; Spencer *et al.* 1995). In this way saltmarsh influences the sediment dynamics operating in the intertidal profile.

A balance exists between 'saltmarsh' and 'mudflat' where the movement of sediment between the two varies depending on the prevailing conditions (Pethick and Burd, 1995). During storm conditions, the intertidal profile widens and flattens with erosion of both the upper surface and the seaward margin of the saltmarsh. Sediment is then transported from the saltmarsh to the mudflat. During calm conditions sediment is re-entrained from the mudflat and deposited on the saltmarsh (Pethick, 1992; Pethick and Burd, 1995).

However, the sediments deposited on saltmarshes, especially silts and clays, are also transported in suspension in tidal waters and, therefore, may travel considerable distances from their original source (Allen and Pye, 1992). Indeed, it has been suggested that saltmarsh sediment is mostly redistributed from, or below low water (Dalby, 1970).

Morphological features that may be present on some saltmarshes are sinuous ridges comprised predominantly of shells, sands and gravels (the coarser sediments present on a saltmarsh) these are colloquially referred to as chenier ridges (Otvos, 1979). These ridges are formed during high energy, storm conditions when the finer sediments are held in suspension, whereas, the coarser sediments are deposited, often forming long sinuous ridges, which may provide a measure of protection to adjacent saltmarsh.

The sediment that makes up the saltmarsh is, therefore, derived from a combination of potential sources, both the immediate intertidal profile and also more remote sources. This is illustrated by the development of saltmarsh on sandy sediments with the subsequent trapping of silts and clays within the developing saltmarsh, as in the Ribble Estuary and Morecambe Bay (Gray and Scott, 1987; pers. obs.)

4. FAUNAL USE OF SALTMARSHES

4.1 Marine invertebrates

The distribution of many intertidal marine species extends well above MHWN, accordingly invertebrates burrowing within the sediment in saltmarshes have been found to represent a continuum with the fauna of the adjacent mudflats (Long and Mason, 1983; Heath and Mason, 1989). Creeks and lower level saltmarsh with sparser vegetation would be particularly suitable for colonisation by marine species. Numbers of species has been found to be lower amongst *Spartina* than on open mudflats, while biomass is greater amongst *Spartina* than on mudflats, a phenomenon ascribed to heavier predation pressures on open mud (Long and Mason, 1983). Some species are also associated with saltmarsh pools which are not commonly found on adjacent mudflats, such as the isopod crustaceans *Paragnathia formica* and *Lekanesphaera rugicauda*, these species, however, rely on regular tidal inundation for dispersion within estuaries (Hough and Naylor, 1991). Other specialist species such as the sandhopper (amphipod crustacean) *Orchestia gammarella* occupy upper tidal levels, around or above MHWS.

4.2 Terrestrial invertebrates

Many of the species of terrestrial invertebrate recorded from saltmarshes are generalists which occur in the vicinity of the upper marsh and also in terrestrial grassland and marsh habitats inland. However, specialist species, restricted to saltmarshes, also occur. The richest saltmarsh fauna occurs in areas where there is periodic flooding by spring tides (Muddiman, 1988; Fry and Lonsdale, 1991). Several nationally scarce invertebrates are restricted to saltmarsh habitats, including the bug *Macrosteles sordidipennis* and the ground beetles *Dyschirus impunctipennis* and *Dyschirus nitidus*. The Red Data Book bug *Orthotylus rubidus* is associated with saline soils which are not regularly inundated. The retention of upper transitional zones in a saltmarsh is, therefore, a priority for the conservation of such species.

4.3 Birds

No British avifauna are exclusively associated with saltmarshes, rather, intertidal marshes comprise one element, amongst several, of the overall habitat requirements of a number of species. Species which may breed on saltmarshes include redshank, snipe, oystercatcher, skylark, meadow pipit and reed bunting. Nesting generally takes place on high level marshes where the risk of tidal inundation is reduced.

In winter, saltmarsh habitats represent a range of resources for birds. They are particularly significant for roosting waders, which favour grazed marshes where low vegetation height allows vigilance against predators. *Spartina* marshes typically feature taller vegetation and are therefore considered to be less attractive to waders (Prater, 1981).

Waders such as redshank, curlew and snipe frequently feed within saltmarshes during the winter, especially on bare mud areas around creeks or pools. Wildfowl such as geese and widgeon feed on saltmarsh vegetation and use saltmarshes as secure nocturnal roosts. Passerine species, particularly finches, frequently gather on saltmarshes during winter, to feed on seeds.

Within estuarine ecosystems, saltmarshes are important in ornithological terms. However, no species are exclusively restricted to saltmarshes instead, due to their mobility, there is a high degree of overlap in the use of adjacent habitats.

5. DEFINITION OF THE EXTENT OF SALTMARSH

5.1 Previous definitions

In order to determine the vertical range of saltmarsh it is first necessary to determine a sufficiently accurate definition of what constitutes 'saltmarsh'. The Oxford English Dictionary defines a saltmarsh as "marshland overwashed by the sea". More accurate definitions are:-

- areas of alluvial or peat deposits, colonised by herbaceous and small shrubby plants, almost permanently wet and frequently inundated with saline waters (Long and Mason, 1983).
- vegetated mudflats (Pethick, 1984).
- saltmarsh is part of the intertidal profile rather than a self contained landform with a sharp dividing line between open mudflat and vegetated marsh (Pethick, 1992).
- Phanerogam communities (*i.e.* flowering plants) subject to tidal flooding (Kidson and Heyworth, 1979).
- an area in which the vegetation is predominantly phanerogamic (but excluding *Zostera* spp) and which is subject to direct tidal influence (Adam, 1981).
- natural or semi-natural halophytic grassland and dwarf brush wood on the alluvial sediments bordering saline water bodies (Beefink, 1977).
- Randerson (1979) saltmarsh is distinguished from mudflat by vegetation cover.
- an area of land between mean high water springs (MHWS) and mean low water springs (MLWS) including the vegetated surface and the fronting mudflats (Dixon and Weight, undated).
- limited to between mid neap tide level and MHWS (Allen and Pye, 1992).
- vegetation (normally dominated by flowering plants) which develops on muddy shores between mean sea level (MSL) and MHWS (Dalby, 1970).

Many definitions are based on the lower and upper limits. The lower limit of saltmarsh is suggested to be:-

- the lower limit of vegetation is... typically MHWN (Toft and Maddrell, 1995).
- (even in particularly sheltered sites) the lower limit of saltmarsh is MHWN to Mean High Water (MHW), saltmarsh is very rare below MHWN (Long and Mason, 1983).
- determined by the ability of colonists.....to establish themselves (Kidson and Heyworth, 1979).
- the lower limit of sustainable saltmarsh is MLWS (Pethick and Burd, 1995).
- Mean Low Water (MLW) (Leggett and Dixon, 1994).

The upper limit of saltmarsh is described:-

- a driftline / transitional marsh at Highest Astronomical Tide HAT (Toft and Maddrell, 1995).
- subject to inundation only a few times per year (Ranwell, 1972).
- where halophytes become a minority, normally MHWS to HAT (Beefink, 1977).
- upper limit is where saltmarsh is replaced by non-saline habitats of facultative halophytes only capable of withstanding brief and infrequent periods of inundation (Long and Mason, 1983).

- is at HAT, where a transitional zone may be recorded with species such as *Elytrigia atherica*, *Beta maritima* and *Phragmites australis* are present (Toft and Maddrell, 1995).
- At 1m above the highest recorded surge level (Pethick and Burd, 1995).
- the point somewhere between MHWS and the upper limit of marine activity, *i.e.* storm conditions during high water of equinoctial spring tides (Kidson and Heyworth, 1979).

(Nb. HAT is the highest predicted tide over a nodal period - 18.6 years. Following consultation with the Proudman Oceanographic Laboratory, we understand the term Extreme High Water Springs (EHWS) to be a term used outside the UK and to be synonymous with HAT.)

However, none of the above definitions provides a sufficiently rigorous description of 'saltmarsh' to allow upper and lower limits to be accurately distinguished. A more thorough description of saltmarsh is therefore required prior to defining its extent and vertical range.

5.2 Factors influencing the definition of saltmarsh extent

There is debate as to whether 'saltmarsh' includes fronting mudflats, together with their associated aquatic plants (eelgrass and algae). Most authorities, however, define a saltmarsh on the basis of vegetation cover or the vertical range within which halophytic vegetation develops. The upper extent of saltmarsh is generally recorded as the limit of saline influence, around HAT. Factors which may influence (extend or reduce) a definition of the extent of saltmarsh are considered below.

5.2.1 Lower limit of saltmarsh

Sediment movements between mudflat and saltmarsh

Given the various sources of sediment supply to saltmarshes (described in Section 3) it is not considered possible to clearly identify a lower limit to saltmarsh on the basis of sediment supply or source.

Inclusion of Eelgrass (*Zostera*) spp. and macroalgae

A consensus of opinion is that eelgrass (*Zostera spp.*) is excluded from saltmarsh vegetation (Ratcliffe, 1977; Adam, 1981; Long and Mason, 1983; Toft and Maddrell, 1995; Beefink, 1977) on the basis that eelgrass is an aquatic rather than a terrestrial saltmarsh plant (Beefink, *op. cit.*). In addition, the presence of eelgrass over the lower intertidal zone and into the subtidal zone (to a depth of 3-4m below MLW; Giesen *et al.* 1990) suggest a distinct difference in habitat requirements between *Zostera* and 'terrestrial' saltmarsh plant species.

Exceptions to the exclusion of eelgrass from a definition of saltmarsh are provided by Pethick and Burd (1995) and Randerson (1979) who suggest that a definition of saltmarsh should include all vegetation in the intertidal zone including eelgrass and algae. However, as the subtidal extent of *Zostera* and macroalgae is largely determined by the light penetration of the water, the inclusion of these species would cause a blurring of the lower limit of saltmarsh at a point some depth below MLWS. Consequently, eelgrass is not considered here as part of the saltmarsh.

Mudflat microflora

Microflora (especially epipellic diatoms) are motile and secrete mucus. This acts to trap and bind the sediments of the mudflats and accelerate their deposition (Long and Mason, 1983). Therefore, microflora could act as precursors to saltmarsh development on mudflats (Coles, 1979; Toft and Maddrell, 1995).

Although diatom zonation may be related to communities of flowering plants (Kidson and Heyworth, 1979) no specific zone of microflora, related to saltmarsh development, has been identified. Therefore, the presence or absence of microflora cannot be used to determine the lower limit of saltmarsh but may be an important component of the intertidal profile with respect to saltmarsh development.

Coastal Processes

The intertidal zone fronting a saltmarsh acts to dissipate wave energy and stabilise the shoreline (Toft and Maddrell, 1995). However, the most acceptable definition of saltmarsh is the lower limit of halophytic terrestrial vegetation (Section 5.1). Although fronting mudflats and sandflats serve a role in modifying coastal processes, these are, therefore, not considered as part of a saltmarsh.

5.2.2 Upper extent of saltmarsh

Effect of saline influence

The overriding influence determining the presence of saltmarsh vegetation is tidal submergence and the ionic level of the soil (Long and Mason, 1983). In the Netherlands the change from saline to non-saline vegetation occurs where mean salinity of the soil solution drops below 5g l^{-1} (Beeftink, 1977). Zonation can, therefore, be related to tide level (Toft and Maddrell, 1995), although soak up and sea spray may extend the region of saline influence further inland.

However, a simple picture of vegetation zonation relating to tidal inundation is difficult to attain, due to local differences in soils, species competition, grazing and truncation by banks (Randerson, 1979).

Extent of Saltmarsh Vegetation

Some communities found at the transition of saltmarshes are associated with brackish conditions such as the spear-leaved Orache *Atriplex prostrata* sub-community of MG11 *Festuca rubra-Agrostis stolonifera-Potentilla anserina* grassland and the *A. prostrata* sub-community of S4 *Phragmites australis* swamp. There is, however, no uniformly characteristic transitional vegetation type or types which characterise the upper saltmarsh limit.

Vegetation at the upper extremes of saltmarsh can often be floristically diverse, and can support specialised, and consequently scarce, species, particularly in the south and east. Such species include annual beard grass *Polypogon mospeliensis*, stiff saltmarsh grass *Puccinellia rupestris*, matted sea lavender *Limonium bellidifolium*, rock sea lavender *L. binervosum* and sea heath *Frankenia laevis* (Toft and Maddrell, 1995).

Coastal Processes

The area landward of saltmarsh may be affected by extreme surge tide conditions. The slope and vegetation communities present may serve to dissipate wave and tidal energy, in a similar manner to saltmarshes, under such conditions.

6. DEFINITION OF THE VERTICAL RANGE OF SALTMARSH

Definition of the vertical range of saltmarsh, *specific to a flood defence realignment site*, may be related to actual spring tidal range measured at that site and compared with simultaneous records at the nearest Standard Port. Comparison of records from the site and standard port, gathered over as many tidal cycles as possible (a minimum would be one months recording) would allow calculation of mean spring tidal range, and HAT, for the realignment site. These calculations would then form the basis of the determination of upper and lower limits as detailed below.

6.1 Lower Limit Of Saltmarsh

The lowest terrestrial species recorded on the tidal profile is *Spartina* (Goodman *et al.* 1969; Proctor 1980; Robinson and Pringle, 1987; Mullins, 1985; Gray *et al.* 1989). The lower limit of *Spartina* may, therefore, be taken as the lower limit of saltmarsh.

A calculated mean spring tidal range for the realignment site could be used in the following linear regression model of Gray *et al.*, 1989 to calculate the lower limit (LL) of *Spartina* colonisation.

$$LL (OD_N) = -0.815 + 0.451 (\text{Mean Spring Tidal Range, in metres})$$

Further information on the model, including standard errors and refinements to allow increased accuracy of prediction may be obtained from Gray *et al.*, 1989.

6.2 Upper Limit Of Saltmarsh

The upper limit of saltmarsh is marked by a transition to non-saline habitats. This transition serves to support uncommon floral communities (Section 5.2.2) faunal communities (Section 4.2) and acts in modifying coastal processes under extreme tidal conditions (Section 5.2.2)

To determine the relationship between predicted and actual highest tidal levels, comparisons were made between predicted HAT at a number of Standard Ports (Immingham, Avonmouth, Walton-on-the-Naze and Liverpool) and actual mean highest water levels recorded at the nearest Environment Agency tide gauge (means were of the highest recorded tide each year over a period of at least five years).

The most appropriate data was considered to be that from the Holland on Sea tide gauge and Standard Port of Walton on the Naze; these two locations were in close proximity, provided the most conservative data and are in an area of considerable saltmarsh extent.

At Holland on Sea, the mean highest water level was 0.56m above HAT at Walton on the Naze, or 23% higher. Therefore, the mean highest water level approximates to 123% of HAT at Walton on the Naze. Consequently, multiplication of HAT by a factor of 1.23 therefore provides a conservative estimation of the upper extent of seawater influence at this location and can be used as a predictive mechanism for the upper limit of saltmarsh. This upper limit would allow the development of a full brackish transition zone, providing a 'natural'

environment within which to accommodate surge tide events and providing important habitat for species and communities of flora and fauna.

7. REFERENCES

- Adam, P. 1981. The vegetation of British salt marshes. *New Phytologist*, 88: 143-196.
- Allen, J.R.L and Pye, K. 1992. *Saltmarshes : Morphodynamics, Conservation and Engineering Significance*. Cambridge University Press.
- Beefink, W.G. 1977. Salt Marshes. In R.S.K. Barnes (ed.) *The Coastline*. Wiley, London, 93-121.
- Coles, S.M. (1979) Benthic microalgal populations on intertidal sediments and their role as precursors to saltmarsh development. In R.L. Jefferies and A.J. Davy (eds.) *Ecological Processes in Coastal Environments*. Blackwell Scientific Publications, Oxford; 25-42.
- Dalby, D.H. 1970. The saltmarshes of Milford Haven, Pembrokeshire. *Field Studies*, 3: 297-330.
- Department of the Environment (1994). *Planning Policy Guidance: Nature Conservation*. HMSO UK.
- Dixon, A.M. and Weight, R.S. undated. *Managing Coastal Re-alignment : Case study at Orplands Sea Wall, Blackwater Estuary, Essex*. N.R.A.
- European Commission, 1996; *Interpretation Manual of European Union Habitats*, HAB 96/2 Version EUR 15.
- European Commission, 1991, *CORINE biotopes manual*, EUR12587
- Frey, R.W. and Bason, P.B. 1978. Coastal Salt Marshes. In R.A. Davies Jr. (ed.) *Coastal Sedimentary Environments*, Springer, New York, 225-301.
- Fry R. and Lonsdale D. 1991, *Habitat Conservation for Insects*. AES.
- Gibbs, D.J, Heath D.J. and Mason, C.F., 1988. Invertebrate fauna of saltmarshes and adjacent mudflats in Essex : A review. A report to Anglian Water, University of Essex, Dept. of Biology.
- Giesen, W.B.J.T., van Katwijk, M.M. and den Hartog, C. 1990. Eelgrass condition and turbidity in the Dutch Wadden Sea. *Aquatic Botany*, 37: 71-85.
- Goodman, P.J., Braybrooks, E.M., Marchant, C.J. and Lambert, J.M. 1969. Biological flora of the British Isles : *Spartina* Schreb. *Jou. of Ecol.* 57, 285-313.
- Gray, A.J. 1992. Saltmarsh plant ecology: zonation and succession revisited. In J.R.L. Allen and K. Pye (Eds.) *Saltmarshes*. Cambridge University Press.
- Gray, A.J. and Scott, R. 1987. Salt marshes. In: *Morecambe Bay: an assessment of present ecological knowledge*. Eds: N.A. Robinson and A.W. Pringle, 97-118. Lancaster: Lancaster University.

Gray, A.J., Clarke, R.T., Warman, E.A. and Johnson, P.J. 1989. Prediction of marginal vegetation in a Post-barrage environment. Energy Technology Support Unit Report ETSU-TID-4070.

Grieve, H. 1959. The Great Tide: The story of the 1953 flood disaster in Essex. County Council of Essex.

Heath, D.G. and Mason, C.F. 1989. Invertebrate fauna of saltmarshes and adjacent mudflats. Report to Anglian Water.

Hough, A.R. and Naylor, E. 1991. The behavioural basis of crustacean distribution in a tidally mixed estuary. Proceedings of the International Crustacean Conference, Brisbane 1990. Memoirs of the Queensland Museum, 31: 240-241.

Kidson, C. and Heyworth, A. 1979. Sea 'Level'. Proceedings of the "1978 International Symposium on Coastal Evolution in the Quaternary" Sao Paulo, Brazil (1979): 1-28.

Leggett, D.J. and Dixon, A.M. 1994. Management of the Essex saltmarshes for flood defence in wetland management. (eds.) R. Falconer and P. Goodwin, I.C.E., London.

Long, S.P. and Mason, C.F. 1983. Saltmarsh Ecology. Glasgow: Blackie.

Muddiman S.B. 1988, The insects of the Wash saltmarshes. Unpublished report to the Nature Conservancy Council.

Mullins, P.H. 1985. The seed biology of *Spartina anglica* (C.E. Hubbard) in the southern Ribble Estuary. unpublished Ph.D. thesis, Liverpool Polytechnic.

Otvos, E. G. 1979. Barrier island evolution and history of migration, North Central Gulf Coast. In, Leatherman, S. P. (ed.). Barrier Islands from the Gulf of St. Lawrence to the Gulf of Mexico. Academic Press, New York.

Pethick, J.S. 1984. An introduction to coastal geomorphology. London: Edward Arnold.

Pethick, J.S. 1992. Saltmarsh geomorphology. In J.R.L. Allen and K. Pye (Eds.) Saltmarshes. Cambridge University Press.

Pethick, J.S. and Burd, F.H. 1995. Defining the vertical range of saltmarsh, I.E.C.S., (Unpublished NRA Report).

Prater, A.J. 1981. Estuary birds of Britain and Ireland. T. and A.D. Poyser, Calton.

Proctor, M.C.F. 1980. Vegetation and environment in the Exe Estuary. In G.T. Boalch (ed.) Essays on the Exe Estuary, 2, 117-134.

Ranwell, D.S. 1972. Ecology of saltmarshes and sand dunes. Chapman and Hall, London.

Ratcliffe, D.A. 1977. A Nature Conservation Review - The Selection of Biological Sites of National Importance for Nature Conservation. Cambridge University Press.

Randerson, P.F.: 1979. A simulation model of salt marsh development and plant ecology. In: Estuarine and coastal land reclamation and water storage. Eds: B. Knights and A.J. Phillips, 48-67. London: Saxon House.

Shi, Z.; Pethick, J.S. and Pye, K. 1995. Flow Structure in and above the Various Heights of a saltmarsh canopy: A laboratory flume study. *Journal of Coastal Research*, 11(4) 1204-1209.

Spencer, T., French, J.R. and Moeller, I. 1995. Wind wave attenuation over saltmarsh surfaces: results from Norfolk, England. Saltmarsh Research Seminar, London.

Toft, A.R. and Maddrell, R.J. (1995). A guide to the understanding and management of saltmarshes. R & D Note 324.