


FOR CONTINUATION SEE MAP NO. 52

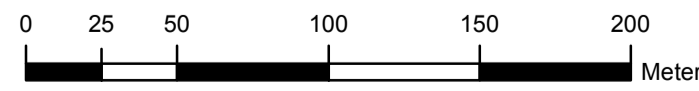
FOR CONTINUATION SEE MAP NO. 50

**Legend**


- Route on surface
- Route in tunnel
- Limits of Land subject to Safeguarding Direction
- Safeguarded Area: Surface
- Safeguarded Area: Sub-Surface
- Rural Support Zone (RSZ)
- Borough / District Boundaries



Map Number  
HS2-HS2-LP-MAP-000-000051-P04



Scale at A1:1:2,500    Scale at A3:1:5,000



**HIGH SPEED TWO  
PHASE ONE  
PROPERTY COMPENSATION MAPPING  
MAP NO. 51**

HIGH SPEED TWO LTD  
2ND FLOOR ELAND HOUSE  
BRESSENDEN PLACE  
LONDON, SW1E 5DU