

APPENDIX A

National & International Thresholds used in this review

Appendix A. National & International thresholds used in this review

Species	Britain/ N Ireland	Definition	National threshold (indiv)	International threshold (indiv)
Red-Throated Diver ^{1,3}	B	1% national importance	49	10,000
Red-Throated Diver ^{2,3}	NI	1% national importance	20	10,000
Black-Throated Diver ^{1,3}	B	1% national importance	7	10,000
Black-Throated Diver ^{2,3}	NI	?	1	10,000
Great Northern Diver ^{1,3}	B	1% national importance	30	50
Great Northern Diver ^{2,3}	NI	1% national importance	20	50
Little Grebe ^{1,3}	B	1% national importance	78	3,400
Little Grebe ^{2,3}	NI	1% national importance	40	3,400
Great Crested Grebe ^{1,3}	B	1% national importance	159	4,800
Great Crested Grebe ^{2,3}	NI	1% national importance	70	4,800
Red-Necked Grebe ^{1,3}	B	1% national importance	2	1,000
Red-Necked Grebe ^{2,3}	NI	?	1	1,000
Slavonian Grebe ^{1,3}	B	1% national importance	7	35
Slavonian Grebe ^{2,3}	NI	?	1	35
Black-Necked Grebe ^{1,3}	B	1% national importance	1	2,800
Black-Necked Grebe ^{2,3}	NI	?	1	2,800
Manx Shearwater ⁵	B	1% breeding population	5,556	7,500
Manx Shearwater ⁵	NI	1% breeding population	546	7,500
Cormorant ^{1,3}	B	1% national importance	230	1,200
Cormorant ^{2,3}	NI	1% national importance	150	1,200
Shag ⁵	B	1% breeding population	572	1,390
Shag ⁵	NI	1% breeding population	74	1,390
Scaup ^{1,3}	B	1% national importance	76	3,100
Scaup ^{2,3}	NI	1% national importance	70	3,100
Common Eider ^{1,3}	B	1% national importance	730	750
Common Eider ^{2,3}	NI	1% national importance	20	750
Long-Tailed Duck ^{1,3}	B	1% national importance	160	20,000
Long-Tailed Duck ^{2,3}	NI	1% national importance	20	20,000
Common Scoter ^{1,3}	B	1% national importance	500	16,000
Common Scoter ^{2,3}	NI	1% national importance	120	16,000
Goldeneye ^{1,3}	B	1% national importance	249	4,000
Goldeneye ^{2,3}	NI	1% national importance	140	4,000
Red-Breasted Merganser ^{1,3}	B	1% national importance	98	1,700
Red-Breasted Merganser ^{2,3}	NI	1% national importance	40	1,700
Little Gull ^{6,7}	B	nominal threshold	50	750
Little Gull ^{6,7}	NI	nominal threshold	50	750
Black-Headed Gull ^{3,4}	B	1% national importance	19,000	20,000
Black-Headed Gull ^{2,3}	NI	nominal threshold	1,000	20,000
Common Gull ^{3,4}	B	1% national importance	9,000	17,000
Common Gull ^{2,3}	NI	nominal threshold	500	17,000
Lesser Black-Backed Gull ^{3,4}	B	1% national importance	500	5,300
Lesser Black-Backed Gull ^{2,3}	NI	nominal threshold	500	5,300
Herring Gull ^{3,4}	B	1% national importance	4,500	11,000
Herring Gull ^{2,3}	NI	nominal threshold	500	11,000
Great Black-Backed Gull ^{3,4}	B	1% national importance	400	4,700
Great Black-Backed Gull ^{2,3}	NI	nominal threshold	500	4,700

Inshore seabird review for SEA 6, 7 & 8

Species	Britain/ N Ireland	Definition	National threshold (indiv)	International threshold (indiv)
Kittiwake ⁵	B	1% breeding population	7,336	55,000
Kittiwake ⁵	NI	1% breeding population	984	55,000
Sandwich Tern ⁵	B	1% breeding population	210	1,480
Sandwich Tern ⁵	NI	1% breeding population	74	1,480
Roseate Tern ⁵	B	1% breeding population	10	43
Roseate Tern ⁵	NI	1% breeding population	148	43
Common Tern ⁵	B	1% breeding population	206	5,600
Common Tern ⁵	NI	1% breeding population	84	5,600
Arctic Tern ⁵	B	1% breeding population	1,052	22,930
Arctic Tern ⁵	NI	1% breeding population	70	22,930
Little Tern ⁵	B	1% breeding population	38	390
Little Tern ⁵	NI	1% breeding population	4	390
Guillemot ⁵	B	1% breeding population	13,228	42,537
Guillemot ⁵	NI	1% breeding population	2,367	42,537
Razorbill ⁵	B	1% breeding population	1,646	7,910
Razorbill ⁵	NI	1% breeding population	515	7,910
Black Guillemot ⁵	B	1% breeding population	381	1,675
Black Guillemot ⁵	NI	1% breeding population	45	1,675

1 1% National importance thresholds for Britain from Kershaw & Cranswick 2003

2 1% National importance thresholds for Britain from Crowe in press

3 1% International importance thresholds from Delany & Scott 2002

4 1% National importance thresholds for Britain from Pollit *et al* 2003

5 1% breeding population thresholds from Mitchell *et al* 2004

6 No national threshold set – 50 birds chosen as national threshold

7 1% International importance thresholds from Pollit *et al* 2003

APPENDIX B

Species Counts 1991 - 2003

Inshore seabird review for SEA 6, 7 & 8

Red-throated Diver

Site	91-92	92-93	93-94	94-95	95-96	96-97	97-98	98-99	99-00	00-01	01-02	02-03	Recent 5yr Mean	Previous 5yr Mean
SEA 6														
Cardigan Bay	495	390	740	252	900	528	536	270	229	460	-	-	405	555
Silloth Bank	-	-	-	-	-	-	-	-	-	-	-	240 ⁴	240	
Clyde Estuary	9	73	11	50	126	195	178	138	123	145	142 ³	-	156	54
Aberdyfi	-	-	-	-	-	-	-	-	-	-	-	150 ¹	150	-
Irvine-Ballantrae	-	-	-	-	-	195 ³	-	-	-	-	94 ¹⁹	-	94	195
Morfa Dinlle	-	-	-	-	-	-	-	-	-	90 ¹	-	-	90	-
South Walney	-	-	-	-	-	-	-	-	-	-	50 ⁴	125 ⁴	88	-
Ballantrae- Balkenna	-	-	-	-	-	-	-	-	82 ³	-	-	-	82	-
Traeth Lafan	-	-	-	-	-	-	-	-	90	72	74 ¹	-	79	-
Morecambe Bay	35	-	-	-	-	-	-	-	52	-	81 ²	103 ²	79	35
Blackpool	-	-	-	-	-	-	-	75 ²	-	77 ²	-	70 ²	74	-
Red Wharf Bay, Anglesey	-	-	-	-	-	-	-	-	-	-	73 ¹	-	73	-
Maidens-Girvan	-	-	-	-	-	-	68 ³	-	-	-	73 ¹⁹	-	71	-
Conwy Bay	-	-	-	-	-	-	-	-	-	71 ¹	63 ¹	-	67	-
Formby Point	-	-	-	-	-	-	-	23 ²	-	52 ²	101 ²	72 ²	62	-
Alt Estuary	-	-	-	-	-	-	-	57	-	-	-	-	57	-
Aber Dysynni	-	-	-	-	-	-	-	-	60	-	-	50	55	-
Loch Ryan	-	-	-	-	-	-	-	66	44 ³	-	50 ³	-	53	-
Skinburness	-	-	-	-	-	-	-	-	-	-	50 ⁴	55 ⁴	53	-
Solway Firth	-	-	-	-	9	37	59	78	28	-	-	-	51	9

Inshore seabird review for SEA 6, 7 & 8

Red-throated Diver

Site	91-92	92-93	93-94	94-95	95-96	96-97	97-98	98-99	99-00	00-01	01-02	02-03	Recent 5yr Mean	Previous 5yr Mean
SEA 6 Northern Ireland														
Belfast Lough	24	13	20	28	10	11	41	57	44 ⁵	85 ⁵	60 ¹⁸	25 ¹⁸	54	22
St John's Point	-	-	-	-	-	-	110 ⁶	51 ⁵	58 ⁵	40 ¹⁸	26 ¹⁸	26 ¹⁸	40	110
Dundrum Bay	-	-	-	-	-	-	-	53 ⁶	16 ⁵	19 ⁵	-	-	29	-
Portmuck Bay	-	-	-	-	-	-	-	-	-	-	29 ¹⁸	-	29	-
Outer Ards	-	-	-	-	-	-	-	-	10	18	-	-	14	-
Craigalea - Newcastle	-	-	-	-	13	-	-	-	-	-	-	-	-	13
SEA 7														
Loch Indaal	-	-	-	-	-	-	-	-	-	61 ³	54 ³	-	58	-
Machrihanish	-	-	-	-	-	-	-	-	57	-	-	-	57	-
SEA 8														
Hartland Point	-	-	-	-	-	-	-	376 ⁷	120 ⁷	100 ⁷	120 ⁷	25 ⁷	148	-
Rye Bay	-	-	-	-	-	-	-	120 ¹⁷	-	-	-	85 ¹⁷	103	-
Pett Level shore	-	-	-	-	61 ¹⁷	-	-	-	-	-	-	70 ¹⁷	70	61
Church Norton	-	-	-	-	-	-	-	-	68 ¹⁷	-	-	-	68	-
Newhaven	-	-	-	-	-	-	-	66 ¹⁷	-	-	-	-	66	-
Otter Estuary/ Ladram Bay	-	-	-	-	-	-	-	30 ⁷	50 ⁷	-	27 ⁷	-	36	-
Portland	-	-	-	-	-	-	-	-	-	3 ¹⁶	1 ¹⁶	77 ¹⁶	27	-

Inshore seabird review for SEA 6, 7 & 8

Black-throated Diver

Site	91-92	92-93	93-94	94-95	95-96	96-97	97-98	98-99	99-00	00-01	01-02	02-03	Recent 5yr Mean	Previous 5yr Mean
SEA 6														
Maidens-Ballantrae	-	-	0	3	6	8	23	40 ³	67 ³	65 ³	83 ¹⁹	23 ¹⁹	56	8
Arran	9	13	4	18	1	-	-	11	-	-	-	-	11	9
SEA 6 Northern Ireland														
Strangford Lough	-	-	4 ¹⁸	9 ¹⁸	5	10 ¹⁸	7	7 ⁵	5 ⁵	5 ⁵	4 ¹⁸	5 ¹⁸	5	7
St John's Point	-	-	-	-	-	-	-	5 ¹⁸	3 ¹⁸	5 ¹⁸	-	2 ¹⁸	4	-
Red Bay	-	-	-	-	-	-	-	2 ¹⁸	3 ⁵	2 ⁵	-	-	2	-
Belfast Lough	-	0	0	1	2	2	0	2 ¹⁸	3	2	-	-	2	2
Outer Ards	-	-	-	-	-	0	0	0	2	3	-	-	1	-
SEA 7														
Eriskay	-	-	-	-	-	-	-	-	-	-	40 ³	-	40	-
Sound of Gigha	-	-	-	-	-	-	-	14 ³	23 ³	57 ³	-	-	31	-
Kintyre	-	-	-	-	-	-	-	-	21 ³	-	39 ³	-	30	-
Loch Caolisport	-	-	-	-	-	-	44 ³	16 ³	-	-	22 ³	-	27	-
Gruinard Bay	-	-	-	-	-	-	68	34	14	11	-	46 ⁸	26	68
Red Point – Port Henderson	-	-	-	-	-	-	29	3	9	11	-	81 ⁸	26	29
Loch Ewe	-	-	-	14	-	8	7	26	29	15	15 ³	32 ³	23	10
Braighe, Lewis	-	-	-	-	-	-	-	17 ³	27 ³	-	-	-	22	-

Inshore seabird review for SEA 6, 7 & 8

Black-throated Diver

Site	91-92	92-93	93-94	94-95	95-96	96-97	97-98	98-99	99-00	00-01	01-02	02-03	Recent 5yr Mean	Previous 5yr Mean
SEA 7 (continued)														
Applecross Bay	-	-	-	-	-	-	-	40	-	0	-	21 ⁸	20	-
Skipness Bay	-	-	-	-	-	-	-	-	-	19 ³	-	-	19	-
Loch Slapin, Skye	-	-	-	-	-	-	-	-	-	-	19 ⁸	15 ⁸	17	-
Loch Roag, Lewis	-	-	-	-	-	-	-	-	-	-	15	-	15	-
Loch Gairloch	-	-	-	-	-	-	-	4	5	23	12	22	13	-
Traigh Luskentyre	-	-	-	-	-	-	12	-	-	-	-	-	12	-
West Loch Tarbert	-	-	-	-	-	-	-	-	12 ³	-	-	-	12	-
Achnahaird Bay	-	-	-	-	-	-	-	-	-	-	11 ⁸	-	11	-
Little Loch Broom	-	-	-	-	-	-	-	4	1	17	-	-	7	-
SEA 8														
Veryan Bay	-	-	-	-	-	-	-	-	100 ⁹	55 ⁹	38 ⁹	60 ⁹	63	-
Gerrans Bay	-	-	-	-	-	-	-	-	125 ⁹	43 ⁹	33 ⁹	53 ⁹	51	-
Mevagissey Bay	-	-	-	-	-	-	-	-	-	-	35	-	35	-
Falmouth Bay	-	-	-	-	-	-	-	-	-	10 ⁹	30 ⁹	-	20	-
St Austell Bay	-	-	-	-	-	-	-	-	20 ⁹	-	14 ⁹	-	17	-
Porthgwarra	-	-	-	-	-	-	-	-	-	17 ⁹	8 ⁹	-	13	-
Mount's Bay	-	-	-	-	-	-	-	-	8 ⁹	12 ⁹	10 ⁹	10 ⁹	10	-
Torbay	-	-	-	-	-	-	-	-	-	-	9 ⁷	-	9	-
Poole Harbour	-	-	-	-	-	-	-	-	-	7	-	-	7	-

Inshore seabird review for SEA 6, 7 & 8

Great Northern Diver

Site	91-92	92-93	93-94	94-95	95-96	96-97	97-98	98-99	99-00	00-01	01-02	02-03	Recent 5yr Mean	Previous 5yr Mean
SEA 6														
Troon-Ballantrae	-	-	-	-	-	-	51 ³	-	33	-	34 ¹⁹	-	39	-
SEA 6 Northern Ireland														
Dundrum Bay	-	-	-	-	-	-	-	23 ¹⁸	7 ¹⁸	6 ¹⁸	13 ¹⁸	-	12	-
SEA 7														
West Kintyre Peninsula	-	-	-	-	-	-	-	-	-	-	417 ³	-	417	-
Howmore, S Uist	-	-	-	-	-	-	-	-	-	121 ³	-	-	121	-
Glendale, S Uist	-	-	-	-	-	-	-	-	-	-	91 ³	-	91	-
Sound of Barra	-	-	-	-	-	-	-	-	-	127 ³	46 ³	-	87	-
Sound of Gigha	-	-	-	-	-	-	67	-	100 ³	-	-	-	84	-
Kildonan, S Uist	-	-	-	-	-	-	-	-	-	-	82 ³	-	82	-
Howmore, N Uist	-	-	-	-	-	-	-	71 ³	86 ³	-	-	-	79	-
Tiree coast	-	-	-	-	-	-	-	-	68 ³	-	-	-	68	-
Mull coast	-	-	-	-	-	-	-	-	65 ³	-	-	-	65	-
West Loch Tarbert	-	-	-	-	-	-	-	-	62 ³	-	-	-	62	-
Balivanich, Benbecula	-	-	-	-	-	-	-	-	65 ³	58 ³	-	-	62	-

Inshore seabird review for SEA 6, 7 & 8

Great Northern Diver

Site	91-92	92-93	93-94	94-95	95-96	96-97	97-98	98-99	99-00	00-01	01-02	02-03	Recent 5yr Mean	Previous 5yr Mean
SEA 7 (continued)														
Loch Indaal	22	14	21	13	16	11	35 ³	27	125 ³	96 ³	-	-	59	17
Coll	-	-	-	-	-	-	-	-	54 ³	-	-	-	54	-
Loch Coalisport	-	-	-	-	-	-	-	-	50 ³	-	-	-	50	-
Sound of Harris	-	-	-	-	-	-	33 ³	-	-	60 ³	-	-	47	-
Tiree	-	-	-	-	-	-	-	-	-	44 ³	-	-	44	-
Sound of Taransay	-	-	-	-	-	-	-	-	43 ³	-	-	-	43	-
Orosay-Ludag, S Uist	-	-	-	-	-	-	42 ³	-	-	-	-	-	42	-
Grainard Bay	-	-	-	-	-	-	42 ³	-	-	31 ³	-	20 ³	26	42
SEA 8														
St Austell Bay	-	-	-	-	-	-	-	-	40 ⁹	48 ⁹	80 ⁹	44 ⁹	53	-
Whitsand Bay	-	-	-	-	-	-	-	-	-	-	38	-	38	-
Dawlish Warren	-	-	-	-	-	-	-	-	-	46 ⁷	-	22 ⁷	34	-
Mount's Bay	-	-	-	-	-	-	-	-	-	-	32 ⁹	-	32	-
Seaton/ Downderry	-	-	-	-	-	-	-	-	30 ⁹	-	-	-	30	-
St Ives Bay	-	-	-	-	-	-	-	-	24 ⁹	24 ⁹	40 ⁹	-	29	-
Hope's Nose	-	-	-	-	-	-	-	19 ⁷	37 ⁷	-	-	-	28	-
Torbay	-	-	-	-	-	-	-	23 ⁷	44 ⁷	11 ⁷	-	-	26	-

Inshore seabird review for SEA 6, 7 & 8

Little Grebe

Site	91-92	92-93	93-94	94-95	95-96	96-97	97-98	98-99	99-00	00-01	01-02	02-03	Recent 5yr Mean	Previous 5yr Mean
SEA 6 Northern Ireland														
Strangford Lough	-	-	-	-	-	-	-	-	87 ⁵	87 ⁵	103 ⁵	-	92	-
SEA 8														
Chichester Harbour	-	-	-	-	-	-	-	-	-	78 ¹⁰	88 ¹⁰	111 ¹⁰	92	-
Langstone Harbour	-	-	-	-	-	-	-	-	81 ¹¹	62 ¹¹	65 ¹¹	60 ¹¹	67	-

Inshore seabird review for SEA 6, 7 & 8

Great crested Grebe

Site	91-92	92-93	93-94	94-95	95-96	96-97	97-98	98-99	99-00	00-01	01-02	02-03	Recent 5yr Mean	Previous 5yr Mean
SEA 6														
Solway Firth	-	-	96	113	36	430	710	191	248	336	-	-	383	82
Nith Estuary	-	-	-	-	-	-	355 ³	-	-	-	378 ³	-	367	-
Traeth Lathan	270	273	275	508	283	244	360	389	165	388	284 ¹	308 ¹	307	334
Morecambe Bay	332	353	348	277	296	286	282	191	239	245	-	-	249	321
Cardigan Bay	376	322	229	341	176	311	177	-	-	147	-	-	212	289
Mershead	-	-	-	-	-	-	-	-	-	124 ³	194 ³	-	159	-
Loch Ryan	-	252	-	258	201	145	54	58	258	147	212 ³	-	146	214
Swansea Bay	-	-	-	-	-	80	128	76	204	201	-	-	138	-
SEA 6 Northern Ireland														
Belfast Lough	1,141	1,771	1,318	1,650	1,350	1,200	2,403	2,246 ⁵	1,570 ⁵	1,338	-	-	1,751	1446
Carlingford Lough	279	140	101	295	143	364	231	270	249	326	200 ⁵	336 ¹⁸	276	227
Larne Lough	129	92	110	122	147	124	76	124	140	204	-	-	134	120
Srangford Lough	60	71	95	60	182	83	64	69	111	141	231 ⁵	135 ¹⁸	137	97
SEA 8														
Pett Levels shore	330 ¹⁷	147 ¹⁷	-	107 ¹⁷	-	-	119 ¹⁷	327 ¹⁷	262 ¹⁷	165 ¹⁷	500 ¹⁷	454 ¹⁷	342	113
Goring Beach	-	-	-	-	-	-	-	-	-	-	214 ¹⁷	-	214	-
Langstone Harbour	-	-	-	-	-	-	-	-	144 ¹¹	178 ¹¹	182 ¹¹	112 ¹¹	154	-
Poole Harbour	-	-	-	-	-	-	-	-	151	-	-	-	151	-

Inshore seabird review for SEA 6, 7 & 8

Red-necked Grebe

Site	91-92	92-93	93-94	94-95	95-96	96-97	97-98	98-99	99-00	00-01	01-02	02-03	Recent 5yr Mean	Previous 5yr Mean
SEA 6														
Ardmore Point	-	-	-	-	-	-	-	2 ³	-	-	-	-	2	-
Loch Ryan	-	-	-	-	-	-	-	-	4 ³	-	-	-	4	-
Llanfairfechan	-	-	-	-	-	-	-	-	2 ¹	-	1 ¹	1 ¹	1	-
SEA 8														
Veryan Bay	-	-	-	-	-	-	-	-	12 ⁹	2 ⁹	2 ⁹	3 ⁹	5	-
Start Bay	-	-	-	-	-	-	-	10 ⁷	4 ⁷	2 ⁷	-	-	5	-
Brighton Marina	-	-	-	-	-	-	-	-	5 ¹⁰	-	-	-	5	-
Dawlish Warren	-	-	-	-	-	-	-	-	-	-	4 ⁷	3 ⁷	4	-
Torbay	-	-	-	-	-	-	-	4 ⁷	5 ⁷	3 ⁷	2 ⁷	-	4	-
Langstone Harbour	-	-	-	-	-	-	-	-	3 ¹¹	-	3 ¹¹	-	3	-
Church Norton	-	-	-	-	-	-	-	-	-	-	3 ¹⁰	-	3	-
Poole Harbour	-	-	-	-	-	-	-	-	-	-	2 ¹⁶	3 ¹⁶	3	-
Portland Harbour	-	-	-	-	-	-	-	-	4 ¹⁶	2 ¹⁶	2 ¹⁶	5 ¹⁶	3	-
Gerrans Bay	-	-	-	-	-	-	-	-	3 ⁹	2 ⁹	-	2 ⁹	2	-
St Austell Bay	-	-	-	-	-	-	-	-	2 ⁹	-	-	2 ⁹	2	-
Carrick Roads	-	-	-	-	-	-	-	-	-	-	-	2 ⁹	2	-
Dibden Bay	-	-	-	-	-	-	-	-	-	-	2 ¹¹	-	2	-
Farlington	-	-	-	-	-	-	-	-	-	-	-	2 ¹¹	2	-
SEA 8														
Brand's Bay	-	-	-	-	-	-	-	-	-	1 ¹⁶	-	2 ¹⁶	2	-
Needs Ore	-	-	-	-	-	-	-	-	-	-	2 ¹¹	-	2	-
St Ives Bay	-	-	-	-	-	-	-	-	-	-	-	2 ⁹	2	-

Inshore seabird review for SEA 6, 7 & 8

Slavonian Grebe

Site	91-92	92-93	93-94	94-95	95-96	96-97	97-98	98-99	99-00	00-01	01-02	02-03	Recent 5yr Mean	Previous 5yr Mean
SEA 6														
Ardmore Point	-	-	-	-	-	-	40 ³	29 ³	31 ³	34 ³	20 ³	-	31	-
Clyde Estuary	4	6	1	8	25	32	25	5	34 ³	20	-	-	23	9
Loch Ryan	3	7	0	6	19	21	11	12 ³	10	42 ³	36 ³	-	22	11
Tremadog Bay	-	-	-	-	-	-	-	-	11 ¹	18 ¹	14 ¹	-	14	-
Traeth Lafan	-	-	-	-	-	-	-	-	4 ¹	9 ¹	14 ¹	13 ¹	10	-
Beddenmarch Bay	-	-	-	-	-	-	-	-	3 ¹	6 ¹	9 ¹	8 ¹	7	-
SEA 6 Northern Ireland														
Strangford Lough	-	-	-	-	18 ¹⁸	14 ¹⁸	11	17 ⁶	11 ⁵	17 ⁵	22 ¹⁸	32 ¹⁸	20	14
Larne Lough	-	-	-	-	5 ¹⁸	5 ¹⁸	-	-	-	-	-	-	5	-
SEA 7														
Sound of Taransay	-	-	-	-	-	-	-	25 ³	38 ³	41 ³	-	-	35	-
Sound of Gigha	-	-	-	-	-	-	-	10 ³	41 ³	44 ³	-	-	32	-
Loch Indaal	36	19	22	37	20	-	32	24 ³	37 ³	23	30 ³	-	29	25
Traigh Luskentyre	-	12	-	9	24	13	8	19	38	48	-	-	25	15
Loch na Keal, Mull	-	-	-	-	-	-	20 ³	29 ³	-	-	-	-	25	-
Sound of Harris	-	-	-	-	-	-	-	9 ³	23 ³	-	-	-	16	-
Balgarva, S Uist	-	-	-	-	-	-	9 ³	14 ³	16 ³	12 ³	12 ³	-	13	-
Loch Ewe	-	-	-	-	-	-	-	-	-	-	-	13	13	-

Inshore seabird review for SEA 6, 7 & 8

Slavonian Grebe

Site	91-92	92-93	93-94	94-95	95-96	96-97	97-98	98-99	99-00	00-01	01-02	02-03	Recent 5yr Mean	Previous 5yr Mean
SEA 8														
Pagham Harbour	28 ¹⁷	57	28 ¹⁷	75	42 ¹⁷	46 ¹⁷	39	76 ¹⁷	44 ¹⁰	31 ¹⁰	54 ¹⁰	11 ¹⁰	43	46
Selsey Bill	-	-	-	-	-	-	23 ¹⁷	-	60 ¹⁰	6 ¹⁰	-	-	30	-
St Austell Bay	-	-	-	-	-	-	-	-	51 ⁹	14 ⁹	9 ⁹	15 ⁹	22	-
Dawlish Warren	-	-	-	-	-	-	-	27 ⁷	15 ⁷	18 ⁷	12 ⁷	-	18	-
Gerrans Bay	-	-	-	-	-	-	-	-	14 ⁹	21 ⁹	11 ⁹	8 ⁹	14	-
Seaton/Downderry	-	-	-	-	-	-	-	-	14 ⁹	-	-	-	14	-
NW Solent	1	4	6	5	13	12	16	14	8	8	-	-	12	6
Whitsand Bay	-	-	-	-	-	-	-	-	-	14 ⁹	13 ⁹	10 ⁹	12	-
Langstone Harbour	-	-	-	-	-	-	-	-	-	9 ¹¹	10 ¹¹	-	10	-
Lymington/Hurst	-	-	-	-	-	-	-	-	8 ¹¹	13 ¹¹	10 ¹¹	9 ¹¹	10	-
Hayling Bay	-	-	-	-	-	-	-	-	-	10 ¹¹	-	-	10	-
Black Point	-	-	-	-	-	-	-	-	9 ¹¹	-	8 ¹¹	-	9	-
Start Bay	-	-	-	-	-	-	-	11 ⁷	9 ⁷	7 ⁷	-	-	9	-
Poole Harbour	6	10	8	15	13	10	9	10	3	7	-	-	8	10
Chichester Harbour	-	5	5	10	3	13	9	6	2	11	-	-	8	6
Camel Estuary	-	-	-	-	-	-	-	-	7 ⁹	8 ⁹	-	-	8	-
Portland Harbour	-	-	-	-	-	-	-	-	11 ¹⁶	9 ¹⁶	3 ¹⁶	8 ¹⁶	8	-
Exe Estuary	7	4	11	5	6	2	11	7	12	3	-	-	7	7

Inshore seabird review for SEA 6, 7 & 8

Black-necked Grebe

Site	91-92	92-93	93-94	94-95	95-96	96-97	97-98	98-99	99-00	00-01	01-02	02-03	Recent 5yr Mean	Previous 5yr Mean
SEA 8														
Fal Complex	-	-	-	-	24	23	33	-	-	31 ⁹	46 ⁹	35 ⁹	37	27
Torbay	-	-	-	-	-	-	-	25 ⁷	32 ⁷	38 ⁷	26 ⁷	5 ⁷	25	-
Newhaven	-	-	-	-	-	-	-	-	-	-	18 ¹⁰	-	18	-
Langstone Harbour	20	28	26	21	24	19	9	17	16 ¹¹	16 ¹¹	18 ¹¹	18 ¹¹	17	20
Studland Bay	-	-	11	14	12	-	-	-	9 ¹⁶	15 ¹⁶	24 ¹⁶	21 ¹⁶	17	12
Looe Beach	-	-	-	-	-	-	-	-	20 ⁹	-	2 ⁹	11 ⁹	11	-
Fleet/Way	-	-	-	-	-	3	-	2	12 ¹⁶	15 ¹⁶	14 ¹⁶	12 ¹⁶	11	3
Gerrans Bay	-	-	-	-	-	-	-	-	7 ⁹	2 ⁹	16 ⁹	5 ⁹	8	-
Tamar Complex	-	-	-	-	8	4	6	6	6	9	-	-	6	8
Black Point	-	-	-	-	-	-	-	-	-	-	6 ¹¹	-	6	-
Knoll Beach	-	-	-	-	-	-	-	-	2 ¹⁶	7 ¹⁶	-	7 ¹⁶	5	-
Brand's Bay	-	-	-	-	-	-	-	-	-	6 ¹⁶	-	3 ¹⁶	5	-
Ferrybridge	-	-	-	-	-	-	-	-	-	2 ¹⁶	-	7 ¹⁶	5	-
Poole Harbour	-	-	3	16	15	7	12	2	4 ¹⁶	10 ¹⁶	1 ¹⁶	7 ¹⁶	5	11
Shell Bay	-	-	-	-	-	-	-	-	2 ¹⁶	4 ¹⁶	3 ¹⁶	5 ¹⁶	4	-

Inshore seabird review for SEA 6, 7 & 8

Manx Shearwater

Site	91-92	92-93	93-94	94-95	95-96	96-97	97-98	98-99	99-00	00-01	01-02	02-03	Recent 5yr Mean	Previous 5yr Mean
SEA 6														
Bardsey	-	-	-	-	-	-	-	-	-	10,000 ¹	24,274 ¹	12,000 ¹	15,425	-
Turnberry Point	-	-	-	-	-	-	-	-	-	-	11,000 ¹⁸	-	11,000	-
SEA 6 Northern Ireland														
St John's Point	-	-	-	-	-	-	-	10,000 ¹⁸	6,000 ⁵	5,000 ⁵	10,000 ⁵	5,000 ¹⁸	7,200	-
Copeland Islands	-	-	-	-	-	-	-	-	-	-	6,000 ⁵	20,000 ¹⁸	6,000	-
SEA 7														
Frenchman's Rocks, Islay	-	-	-	-	-	-	-	-	12,500 ³	-	20,000 ³	-	16,250	-
NW Tiree	-	-	-	-	-	-	-	11,364 ³	-	-	-	-	11,364	-
Machrihanish	-	-	-	-	-	-	-	-	-	-	10,000 ³	-	10,000	-
Rubha Ardvule	-	-	-	-	-	-	-	9,600 ³	-	-	-	-	9,600	-
SEA 8														
Bosigran	-	-	-	-	-	-	-	-	-	-	42,000 ⁹	-	42,000	-
Pendeen Watch	-	-	-	-	-	-	-	-	-	-	35,000 ⁹	-	35,000	-
Porthgwarra	-	-	-	-	-	-	-	-	-	-	20,000 ⁹	-	20,000	-
Cape Cornwall	-	-	-	-	-	-	-	-	-	-	18,000 ⁹	-	18,000	-
St Austell Bay	-	-	-	-	-	-	-	-	-	-	-	17,000 ⁹	17,000	-
Treose Head	-	-	-	-	-	-	-	-	-	-	14,097 ⁹	10,946 ⁹	12,522	-
St Ives Bay	-	-	-	-	-	-	-	-	-	-	-	11,000 ⁹	11,000	-

Inshore seabird review for SEA 6, 7 & 8

Cormorant

Site	91-92	92-93	93-94	94-95	95-96	96-97	97-98	98-99	99-00	00-01	01-02	02-03	Recent 5yr Mean	Previous 5yr Mean
SEA 6														
Morecambe Bay	1,113	802	895	793	1,115	977	1,099	963	1,030	1,223	-	-	1,058	944
Seaforth NR	-	-	-	-	-	-	-	416 ²	552 ²	702 ²	888 ²	700 ²	652	-
Solway Firth	606	757	682	450	639	457	510	586	628	678	-	-	572	627
Alt Estuary	252	143	455	447	285	514	397	779	574	574	-	-	568	316
Dee Estuary	201	313	431	354	460	253	374	613	541	664 ¹³	692 ¹³	668 ¹³	636	374
Clyde Estuary	810	565	377	459	464	404	610	470	466	606	528 ⁹	-	536	454
Hilbre	-	-	-	-	-	-	-	-	-	500 ¹³	405 ¹³	201 ¹³	369	-
Hoylake	-	-	-	-	-	-	-	-	-	-	283 ²	-	283	-
Tremadog Bay	-	-	-	-	-	-	-	-	-	-	-	276 ¹	276	-
Formby Point	-	-	-	-	-	-	-	133 ²	146 ²	355 ²	288 ²	417 ²	268	-
Furness Coast	-	-	-	-	-	-	-	-	-	213 ⁴	179 ⁴	400 ⁴	264	-
Ribble Estuary	-	-	-	-	-	-	-	120 ²	144 ²	150 ²	358 ²	398 ²	234	-
Burbo Bank	-	-	-	-	-	-	-	-	-	-	232 ²	-	232	-
Irvine – Saltcoats	-	260	190	197	250	230	230	-	-	-	-	-	230	224
SEA 6 Northern Ireland														
Belfast Lough	343	380	483	401	536	352	514	349	321	499	449 ⁵	-	426	430
Big Copeland	-	-	-	-	-	-	-	-	400 ⁵	-	-	-	400	-
Strangford Lough	123	189	259	165	180	167	164	300	285	275	245 ⁵	-	254	192
Outer Ards	146	97	100	177	147	152	158	359	303	121	-	-	219	133
Carlingford Lough	174	167	130	101	244	187	174	150	209	166	-	-	177	163
SEA 8														
Poole Harbour	377	380	368	284	471	375	400	440	298	338	325 ¹⁶	-	360	376
Rye Harbour	-	-	-	-	-	-	-	-	-	324 ¹⁰	-	340 ¹⁰	332	-
Shoreham	-	-	-	-	-	-	-	-	-	-	300	-	300	-
Church Norton	-	-	-	-	-	-	-	-	-	-	250 ¹⁰	-	250	-
Pagham Harbour	-	-	-	-	-	-	-	-	234 ¹⁰	244 ¹⁰	247 ¹⁰	-	242	-

Inshore seabird review for SEA 6, 7 & 8

Shag

Site	91-92	92-93	93-94	94-95	95-96	96-97	97-98	98-99	99-00	00-01	01-02	02-03	Recent 5yr Mean	Previous 5yr Mean
SEA 6														
Bute Coast	-	-	-	-	-	-	-	-	357 ³	-	-	-	357	-
Lendalfoot	-	-	-	-	-	-	-	-	237 ³	-	-	-	237	-
Loch Ryan	-	-	-	-	-	-	-	-	184 ³	242 ³	-	-	213	-
Irvine Harbour	-	-	-	-	-	-	-	-	-	160 ¹⁹	-	-	160	-
Lady Island	-	-	-	-	-	-	-	-	-	150 ³	-	-	150	-
Clyde Estuary	-	-	-	-	-	-	188 ³	111 ³	87 ³	159 ³	-	-	136	-
SEA 6 Northern Ireland														
Outer Ards	-	-	-	-	-	-	-	-	169 ⁵	355 ⁵	-	-	262	-
Strangford Lough	-	-	-	-	-	-	-	-	92 ⁵	101 ⁵	166 ⁵	-	120	-
SEA 7														
Sound of Gunna	-	-	-	-	-	-	-	-	-	1,000 ³	-	-	1,000	-
Sound of Harris	-	-	-	-	-	-	-	500 ³	400 ³	750 ³	-	-	550	-
Sound of Barra	-	-	-	-	-	-	-	-	-	-	350 ³	-	350	-
Stornoway, Lewis	-	-	-	-	-	-	-	-	-	-	330 ³	-	330	-
Kilmory Bay, Rum	-	-	-	-	-	-	-	220 ³	-	-	-	-	220	-
Loch na Keal, Mull	-	-	-	-	-	-	-	192 ³	-	-	-	-	192	-
Talm, Eigg	-	-	-	-	-	-	-	150 ³	-	-	-	-	150	-
SEA 8														
Exe Estuary/ Dawlish Bay	-	-	-	-	-	-	414 ⁷	-	250 ⁷	430 ⁷	200 ⁷	-	324	-
Langerstone Point	-	-	-	-	-	-	-	-	-	180 ⁷	-	-	180	-

Inshore seabird review for SEA 6, 7 & 8

Scaup

Site	91-92	92-93	93-94	94-95	95-96	96-97	97-98	98-99	99-00	00-01	01-02	02-03	Recent 5yr Mean	Previous 5yr Mean
SEA 6														
Carsethorn- Corbally	-	-	-	-	-	-	-	3,430 ³	-	2,300 ³	-	-	2,865	-
Solway Firth	5,400	3,680	2,084	2,007	1,300	2,341	4,533	2,006	3,001	1,818	-	-	2,740	2,894
Nith Estuary	-	-	-	-	-	-	-	2,540 ³	4,034 ³	1,560 ³	1,000 ³	-	2,284	-
Loch Ryan	300	500	350	622	916	1,320	1,249	346	637	631	-	-	837	538
Rough Firth	-	-	-	-	188	1	0	170	308 ³	204	340 ³	-	204	95
Powfoot	-	-	-	-	-	-	-	-	230 ³	200 ³	120 ³	-	183	-
Ayr-Prestwick	-	-	-	-	-	-	-	73 ³	120 ³	179 ³	268 ¹⁹	-	160	-
Hilbre	-	-	-	-	-	-	-	-	75 ¹³	-	188 ¹³	-	132	-
Clyde Estuary	146	108	145	65	134	-	111	-	-	-	-	-	111	120
Alt Estuary	-	-	-	-	-	-	-	-	-	-	73 ²	84 ²	79	-
SEA 6 Northern Ireland														
Carlingford Lough	500	570	877	472	1,300 ¹⁸	404	572	700	700	800	500 ¹⁸	-	654	725
Belfast Lough	74	121	103	186	247	254	95	78	244	493	600 ¹⁸	1,058 ¹⁸	495	177
SEA 7														
Loch Indaal	1,430	1,120	699	969	661	732	1,110	1,120	900	1,450 ³	1,070	-	1,130	836
SEA 8														
Rye Bay	-	-	-	-	164 ¹⁷	245 ¹⁷	-	-	8 ¹⁰	6 ¹⁰	7 ¹⁰	-	7	205

Inshore seabird review for SEA 6, 7 & 8

Eider

Site	91-92	92-93	93-94	94-95	95-96	96-97	97-98	98-99	99-00	00-01	01-02	02-03	Recent 5yr Mean	Previous 5yr Mean
SEA 6														
Morecambe Bay	8,089	7,059	6,886	6,708	4,882	6,073	8,200	8,131	6,713	5,306	-	-	6,885	6,725
Firth of Clyde	4,164	2,584	3,450	3,638	4,238	15,702 ²⁰	19,450 ²⁰	14,539 ²⁰	16,546 ²⁰	6,126	15,692 ³	-	14,470	5,922
Ayr –North Troon	376	944	775	4,332	8,000	1,359	3,767	4,355	2,000 ³	1,700 ¹⁹	7,000 ³	4,000 ¹⁹	3,807	3,647
Foulney Island	-	-	-	-	-	-	-	-	-	-	-	3,700 ⁴	3,700	-
South Walney	-	-	-	-	-	-	-	-	-	3,000 ⁴	3,185 ⁴	-	3,093	-
Gare Loch	-	-	-	-	-	3,037	2,419	2,156	2,261	3,877	-	-	2,750	-
Furness Coast	-	-	-	-	-	-	-	-	-	895 ⁴	3,871 ⁴	-	2,383	-
Turnberry-Girvan	1,095	980	250	1,797	1,846	2,835	3,645	3,200 ³	-	2,500 ¹⁹	1,400 ³	1,900 ¹⁹	2,250	2,075
Loch Long/Loch Goil	-	-	-	-	-	1,285	1,331	2,960	2,164	1,539	-	-	1,856	-
Loch Fyne	-	-	-	-	-	-	1,499	1,558	1,510	1,297	-	-	1,466	-
Loch Ryan	-	-	-	893	1,606	1,161	228	1,202	1,400	2,037	1,031 ³	-	1,180	1,220
Bute	-	-	-	-	-	571	1,187 ³	949	1,367	771	-	-	969	-
Ardrossan – West Kilbride	-	-	-	-	-	-	-	-	937	803	-	-	870	-
Isle of Cumbrae	-	831	679	797	749	1,077	833	909	577	-	-	-	849	764
Leven Estuary	-	-	-	-	-	-	-	-	-	-	-	800 ⁴	800	-

Inshore seabird review for SEA 6, 7 & 8

Eider

Site	91-92	92-93	93-94	94-95	95-96	96-97	97-98	98-99	99-00	00-01	01-02	02-03	Recent 5yr Mean	Previous 5yr Mean
SEA 6 Northern Ireland														
Belfast Lough	1,107	641	952	695	1,020	448	922	913	1,076	2,219	-	-	1,116	883
Outer Ards	299	166	362	360	255	709	470	716	522 ⁵	241	-	-	532	288
Copeland Sound	-	-	-	-	-	-	-	600 ¹⁸	930 ⁵	300 ¹⁸	300 ¹⁸	-	525	-
Strangford Lough	11	12	33	26	43	61	52	127 ¹⁸	122	279	283 ⁵	-	173	35
Larne Lough	88	59	16	61	157	96	39	100	157	128	-	-	104	76
SEA 7 Northern Ireland														
Rathlin Island	-	-	-	-	-	-	-	-	-	-	80 ¹⁸	-	80	-
SEA 7														
Otter Ferry	-	-	-	-	-	-	-	-	380 ³	1,118 ³	-	-	749	-
Kyleakin	-	-	-	-	-	-	-	-	-	-	500 ³	300 ³	400	-
Sound of Taransay	-	-	-	-	-	-	-	-	400 ³	-	-	-	400	-

Inshore seabird review for SEA 6, 7 & 8

Long-tailed duck

Site	91-92	92-93	93-94	94-95	95-96	96-97	97-98	98-99	99-00	00-01	01-02	02-03	Recent 5yr Mean	Previous 5yr Mean
SEA 6 Northern Ireland														
Carlingford Lough	-	-	-	-	-	-	20 ¹⁸	-	-	58 ⁵	24 ¹⁸	18 ¹⁸	33	20
Belfast Lough	-	-	-	-	-	-	15 ¹⁸	29 ⁶	30 ⁶	12 ¹⁸	22 ⁵	40 ¹⁸	27	15
Dundrum Bay	-	-	22 ¹⁸	-	-	-	-	-	31 ⁵	22 ⁵	23 ¹⁸	12 ¹⁸	22	22
SEA 7														
Peninerine, South Uist	-	-	-	-	-	-	448 ³	-	-	-	-	-	448	-
Rubha Ardvule, South Uist	-	-	-	-	-	-	302 ³	-	-	-	-	-	302	-
Drimsdale, South Uist	-	-	-	-	-	-	-	-	-	-	302 ³	-	302	-
Braighe, Lewis	-	-	-	-	-	-	-	-	300 ³	-	-	-	300	-
Stillgarry, South Uist	-	-	-	-	-	-	209 ³	-	-	-	-	-	209	-
Howmore, South Uist	-	-	-	-	-	-	205 ³	-	-	-	-	-	205	-
Sound of Harris	-	-	-	-	-	-	-	179 ³	220 ³	-	200 ³	-	200	-
Howmore, North Uist	-	-	-	-	-	-	160 ³	-	-	-	-	-	160	-
Traigh Luskentyre	-	0	-	190	13	146	152	75	49	49	-	-	94	68

Inshore seabird review for SEA 6, 7 & 8

Common Scoter

Site	91-92	92-93	93-94	94-95	95-96	96-97	97-98	98-99	99-00	00-01	01-02	02-03	Recent 5yr Mean	Previous 5yr Mean
SEA 6														
Liverpool Bay	-	-	-	-	-	-	-	-	-	16,604 ²	-	79,000 ²	47,802	-
Shell Flat	-	-	-	-	-	-	-	-	-	-	11,300 ²	14,002 ²	12,651	-
Cardigan Bay	10,397	5,650	4,872	4,755	6,720	-	5,220	-	-	-	6,297 ¹	-	5,758	6,478
Solway Firth	-	-	-	-	-	-	5,000	-	-	-	-	5,300 ⁴	5,300	5,000
Heston Island	-	-	-	-	-	-	-	1,450 ³	5,400 ³	-	5,800 ³	-	4,217	-
Blackpool	-	-	-	-	-	-	-	850 ²	3,146 ²	2,264 ²	1,811 ²	3,250 ²	2,264	-
Rough Firth	-	-	-	-	-	-	2,000	-	-	-	-	-	2,000	-
Ribble Estuary	-	-	-	-	-	-	-	-	-	-	-	1,142 ²	1,142	-
Tremadog Bay	-	-	-	-	-	-	-	-	400 ¹	1,000 ¹	3,250 ¹	810 ¹	1,365	-
Formby Point	-	-	-	-	-	-	-	-	572 ²	399 ²	1,800 ²	1,818 ²	1,147	-
Wigtown Bay	-	-	-	-	-	-	-	-	-	1,000 ³	-	-	1,000	-
Mersehead	-	-	-	-	-	-	-	-	-	775 ³	-	-	775	-
Llanfairfechan	-	-	-	-	-	-	-	-	-	615 ¹	-	-	615	-
Balcary	-	-	-	-	-	-	-	450 ³	-	1,000 ³	-	-	725	-
Clwyd Estuary	640	14	56	100	7,000	0	7	0	0	-	-	-	2	1,562
SEA 6 Northern Ireland														
Dundrum Bay	2,962	-	-	-	150	-	-	755	1,400 ⁵	1,500 ⁵	2,100 ¹⁸	950 ¹⁸	1,341	150
Belfast Lough	-	-	-	-	-	-	-	-	86 ⁵	-	-	-	86	-
SEA 8														
Carmarthen Bay	11,000	6,500	5,012	17,650	10,631	5,800	6,240	18,243	21,592	19,506	-	-	14,276	10,159
Brighton Marina	-	-	-	-	-	1,166 ¹⁷	580 ¹⁷	1,539 ¹⁷	1,200 ¹⁷	1,533 ¹⁷	1,600 ¹⁷	1,003 ¹⁷	1,375	873
Rye Bay	-	-	-	-	2,000 ¹⁷	-	-	-	80 ¹⁰	115 ¹⁰	250 ¹⁰	-	148	2,000
Bexhill-Hastings	550 ¹⁷	546 ¹⁷	-	-	-	-	-	-	80 ¹⁰	-	133 ¹⁰	344 ¹⁰	185	548

Inshore seabird review for SEA 6, 7 & 8

Goldeneye

Site	91-92	92-93	93-94	94-95	95-96	96-97	97-98	98-99	99-00	00-01	01-02	02-03	Recent 5yr Mean	Previous 5yr Mean
SEA 6														
Clyde Estuary	541	575	511	439	584	562	509	496	858	869 ³	214 ³	-	589	534
Dipple Shore	-	-	-	-	-	-	689 ³	240 ³	-	-	-	-	465	-
Morecambe Bay	538	384	565	379	504	329	310	314	288	346	-	-	317	474
Girvan-Turnberry	362	350	100	700	854	672	315	241	131	122	-	-	296	473
Loch Ryan	-	-	-	-	-	-	-	-	271 ³	247 ³	364 ³	-	294	-
Ayr-Prestwick	-	-	-	-	-	-	-	-	-	-	270 ¹⁹	-	270	-
Ardgowan	-	-	-	-	-	-	-	269 ³	-	-	-	-	269	-
Doon Estuary	401	530	408	490	607	505	198 ³	134	400 ³	365 ³	120 ³	-	243	508
SEA 6 Northern Ireland														
Belfast Lough	283	375	544	977	549	400	259	337	161	376 ⁵	-	-	307	546
Strangford Lough	373	531	157	396	216	192	302	298	238	108	256 ⁵	-	240	298
Larne Lough	316	234	152	200	297	284	238	173	247	136	-	-	216	240
Carlingford Lough	46	82	143	154	150	257	227	154	139	163	-	-	188	115
Groomspoint	-	-	-	-	-	-	-	-	153 ⁵	-	-	-	153	-
SEA 8														
Poole Harbour	111	213	132	201	220	232	405	182	273	155	-	-	249	175

Inshore seabird review for SEA 6, 7 & 8

Red-breasted Merganser

Site	91-92	92-93	93-94	94-95	95-96	96-97	97-98	98-99	99-00	00-01	01-02	02-03	Recent 5yr Mean	Previous 5yr Mean
SEA 6														
Morecambe Bay	354	300	283	311	297	323	312	309	475	338	-	-	351	309
Hilbre	-	-	-	-	-	-	-	-	-	-	332 ²	-	332	-
Traeth Lafan	136	220	380	159	288	330	234	453	255	317	322 ¹	236 ¹	317	278
Duddon Estuary	291	431	365	538	424	382	394	378	240	148	136 ⁴	232 ⁴	227	423
Clyde Estuary	146	181	109	127	292	230	186	230	244 ³	125	92 ³	-	176	189
Hodbarrow	-	-	-	-	-	-	-	-	-	-	124 ⁴	185 ⁴	155	-
Irvine – Saltcoats	-	68	90	131	150	135	148	-	-	-	-	-	142	110
Furness Coast	-	-	-	-	-	-	-	-	-	114 ⁴	138 ⁴	173 ⁴	142	-
Balkenna-Dipple	-	-	-	-	-	-	-	166 ³	-	149 ³	116 ¹⁹	124 ¹⁹	139	-
Solway Firth	-	-	-	-	44	130	181	66	122	109	-	-	122	44
Hunterston	-	-	-	-	-	-	-	-	-	-	-	100 ¹⁹	100	-
Bogside	-	-	-	-	-	-	-	-	-	-	-	100 ¹⁹	100	-
SEA 6 Northern Ireland														
Strangford Lough	222	449	217	264	486	276	191	285	211	148	-	-	222	328
Larne Lough	207	167	174	295	331	201	171	195	243	188	-	-	200	235
Belfast Lough	142	173	144	265	180	123	270	123	166	169	-	-	170	181
Dundrum Bay	-	-	-	-	-	-	-	225 ¹⁸	54 ¹⁸	60 ¹⁸	25 ¹⁸	87 ¹⁸	90	-
Outer Ards	52	29	54	32	34	65	50	41	52	35	-	-	49	40
Carlingford Lough	30	35	24	25	29	36	44	46	41	44	-	-	42	29

Inshore seabird review for SEA 6, 7 & 8

Red-breasted Merganser

Site	91-92	92-93	93-94	94-95	95-96	96-97	97-98	98-99	99-00	00-01	01-02	02-03	Recent 5yr Mean	Previous 5yr Mean
SEA 7														
Sound of Gigha	-	-	-	-	-	-	-	-	-	420 ³	-	-	420	-
Loch Indaal, Islay	336	561	259	167	172	158	157	191	185	163	112 ³	-	162	263
Braiche, Lewis	-	-	-	-	-	-	-	-	150 ³	-	-	-	150	-
Gualan, Lewis	-	-	-	-	-	-	-	-	-	144 ³	-	-	144	-
Skipness Bay	-	-	-	-	-	-	-	-	-	103 ³	-	-	103	-
The Reef, Lewis	-	-	-	-	-	-	-	-	100 ³	100 ³	-	-	100	-
Tiree coast	-	-	-	-	-	-	-	-	100 ³	-	-	-	100	-
SEA 8														
Poole Harbour	389	380	366	375	448	333	502	385	466	336	-	-	404	392
Fleet/Way	260	242	417	245	323	344	440	269	530	283	280 ¹⁶	-	360	314
Worthing Beach	-	-	-	-	-	-	-	-	213 ¹⁰	200 ¹⁰	158 ¹⁰	254 ¹⁰	206	-
Goring Gap	110 ¹⁷	-	-	-	-	-	-	173 ¹⁷	-	200 ¹⁷	186 ¹⁰	-	186	-
Chichester Harbour	135	134	129	176	120	124	184	141	212	180	159 ¹¹	184 ¹¹	175	147
Langstone Harbour	111	153	127	201	419	182	199	185	190 ¹¹	122	213 ¹¹	126 ¹¹	167	226
Dawlish Warren	-	-	-	-	-	-	-	-	140 ⁷	103 ⁷	135 ⁷	-	126	-
Exe Estuary	158	111	166	95	114	67	133	93	130	139	134 ⁷	112 ⁷	122	115
Selsey Bill	-	-	-	-	-	-	-	-	-	-	121 ¹⁰	-	121	-
Portsmouth Harbour	-	-	-	-	-	-	107	-	104	-	125 ¹¹	126 ¹¹	118	107
Church Norton	-	-	-	-	-	-	-	-	100 ¹⁷	115 ¹⁷	115 ¹⁰	-	110	-
Carrick Roads	-	-	-	-	-	-	-	-	119 ⁹	-	90 ⁹	-	105	-
Climping	-	-	-	-	-	-	-	-	-	103 ¹⁰	-	-	103	-
Ferring	-	-	-	-	-	-	100 ¹⁷	-	-	-	-	-	100	-

Inshore seabird review for SEA 6, 7 & 8

Little Gull

Site	91-92	92-93	93-94	94-95	95-96	96-97	97-98	98-99	99-00	00-01	01-02	02-03	Recent 5yr Mean	Previous 5yr Mean
SEA 6														
Seaforth NR	-	-	-	-	-	-	-	-	150 ²	250 ²	819 ²	180 ²	350	-
Hilbre	-	-	-	-	-	-	-	-	-	-	257 ¹³	-	257	-
Alt Estuary	-	-	32	-	-	245	46	129	119	67	-	-	121	32
Rossall Point	-	-	-	-	-	-	-	-	-	-	100 ²	-	100	-
SEA 8														
Brighton Marina	-	-	-	-	-	-	85 ¹⁷	-	-	83 ¹⁷	363 ¹⁷	49 ¹⁷	165	85
Selsey Bill	-	-	-	-	-	-	-	-	-	-	210 ¹⁰	183 ¹⁰	197	-
Hurst	-	-	-	-	-	-	-	-	102 ¹¹	-	-	-	102	-

Inshore seabird review for SEA 6, 7 & 8

Black-headed Gull

Site	91-92	92-93	93-94	94-95	95-96	96-97	97-98	98-99	99-00	00-01	01-02	02-03	Recent 5yr Mean	Previous 5yr Mean
SEA 6														
Clyde Estuary	-	-	-	-	-	-	-	-	26,000 ³	15,356	28,000 ³	-	23,119	-
Morecambe Bay	-	-	11,595	15,965	18,998	18,653	25,294	26,624	17,670	17,605	-	-	21,169	15,519
Marshside	-	-	-	-	-	-	-	2,890 ²	17,000 ²	-	13,200 ²	2,000 ²	8,773	-
SEA 6 Northern Ireland														
Belfast Lough	-	-	-	-	-	-	-	6,000 ¹⁸	7,000 ⁵	6,570 ⁵	4,360 ⁵	-	5,983	-
Outer Ards	-	-	-	-	-	-	-	3,110 ⁵	8,030 ⁵	-	-	-	5,570	-
Strangford Lough	-	-	-	-	-	-	-	3,244 ⁵	2,730 ⁵	-	-	-	2,987	-
SEA 8														
Pagham Harbour	-	-	-	-	-	-	-	-	-	-	20,000 ¹⁰	-	20,000	-
Langstone Harbour	-	-	-	-	-	-	-	-	8,000 ¹¹	20,000 ¹¹	-	-	14,000	-
Portsmouth Harbour	-	-	-	-	8,403	-	12,642	9,388	15,509	14,247	-	12,000 ¹¹	12,786	10,523
Exe Estuary	-	-	-	-	-	-	-	-	11,650 ⁷	12,000 ⁷	-	-	11,825	-
Poole Harbour	-	-	11,283	-	25,157	-	15,844	8,816	10,629	10,162	-	-	11,362	18,220
Eling	-	-	-	-	-	-	-	-	-	10,000 ¹¹	-	-	10,000	-

Inshore seabird review for SEA 6, 7 & 8

Common Gull

Site	91-92	92-93	93-94	94-95	95-96	96-97	97-98	98-99	99-00	00-01	01-02	02-03	Recent 5yr Mean	Previous 5yr Mean
SEA 6														
Ainsdale-Birkdale	-	-	-	-	-	-	-	15,000 ²	15,000 ²	-	25,000 ²	-	18,333	-
Rockliffe Marsh	-	-	-	-	-	-	-	-	-	-	-	11,000 ⁴	11,000	-
Mershead	-	-	-	-	-	-	-	-	12,800 ³	2,550 ³	-	-	7,675	-
Morecambe Bay	-	-	3,252	5,274	8,861	4,187	5,536	5,869	3,397	4,860	-	-	4,770	5,796
Clydesdale	-	-	-	-	-	-	-	-	-	4,000 ³	-	-	4,000	-
SEA 6 Northern Ireland														
Belfast Lough	-	-	-	-	-	-	-	805 ⁵	-	1,400 ⁵	-	-	1,103	-
Outer Ards	-	-	-	-	-	-	-	409 ⁵	304 ⁵	-	-	-	357	-
SEA 8														
Rye Harbour	-	-	4,000 ¹⁷	5,500 ¹⁷	10,000 ¹⁷	-	15,500 ¹⁷	8,000 ¹⁷	15,000 ¹⁰	-	3,000 ¹⁰	-	10,375	6,500
Southwick	-	-	-	-	-	3,000 ¹⁷	12,000 ¹⁷ ₇	3,000 ¹⁷	5,000 ¹⁰	-	5,000 ¹⁰	-	6,250	3,000
Pilsey Sands	-	-	-	-	-	-	-	-	-	4,000 ¹⁰	4,000 ¹⁰	-	4,000	-
Langstone Harbour	-	-	-	-	-	-	-	-	-	-	4,000 ¹⁰	-	4,000	-

Inshore seabird review for SEA 6, 7 & 8

Lesser black-backed Gull

Site	91-92	92-93	93-94	94-95	95-96	96-97	97-98	98-99	99-00	00-01	01-02	02-03	Recent 5yr Mean	Previous 5yr Mean
SEA 6														
Morecambe Bay	-	-	10,499	20,479	29,936	30,890	51,829	43,590	41,945	40,590	-	-	41,769	20,305
Furness Coast	-	-	-	-	-	-	-	-	-	-	6,056 ⁴	4,500 ⁴	5,278	-
Formby Point	-	-	-	-	-	-	-	730 ²	-	755 ²	1,250 ²	4,178 ²	1,728	-
Alt Estuary	-	-	1,800	710	886	2,480	1,957	2,230	769	1,122	-	-	1,712	1,132
Seaforth NR	-	-	-	-	-	-	-	1,500 ²	-	-	1,500 ²	-	1,500	-
Cleddau Estuary	-	-	152	-	336	2,073	477	414	1,246	625	-	-	967	244
Lendalfoot	-	-	-	-	-	-	-	-	-	-	800 ¹⁹	-	800	-
Solway Estuary	-	-	464	-	837	517	1,143	262	725	436	-	-	617	651
Duddon Estuary	-	-	-	-	-	-	606	-	-	-	-	-	606	-
SEA 8														
Severn Estuary	-	-	287	70	57	7,017	6,085	7,102	7,224	669	-	-	5,619	138
Rhymney Estuary	-	-	-	-	-	-	-	-	-	-	750 ¹⁴	2,500 ¹⁴	1,625	-
Hayle Estuary	-	-	1,403	260	1,800	735	1,095	690	1,750	2,092 ⁹	860 ⁹	980 ⁹	1,274	1,058
Camel Estuary	-	-	-	-	-	-	5,117 ⁹	-	802 ⁹	1,525 ⁹	1,181 ⁹	818 ⁹	1,082	5,117
Poole Harbour	-	-	-	-	-	482	353	264	888	565	-	-	510	-

Inshore seabird review for SEA 6, 7 & 8

Herring Gull

Site	91-92	92-93	93-94	94-95	95-96	96-97	97-98	98-99	99-00	00-01	01-02	02-03	Recent 5yr Mean	Previous 5yr Mean
SEA 6														
Ainsdale-Birkdale	-	-	-	-	-	-	-	-	20,000 ²	20,000 ²	100,000 ²	-	46,667	-
Marshside	-	-	-	-	-	-	-	16,000 ²	33,000 ²	-	-	-	24,500	-
Morecambe Bay	-	-	20,840	20,824	19,189	17,281	18,165	19,168	20,553	20,470	-	-	19,127	20,284
South Walney	-	-	-	-	-	-	-	-	-	-	-	10,000 ⁴	10,000	-
Furness Coast	-	-	-	-	-	-	-	-	-	-	12,020 ⁴	5,630 ⁴	8,825	-
Lendalfoot	-	-	-	-	-	-	-	4,000 ³	-	6,000 ³	13,000 ³	-	7,667	-
Alt Estuary	-	-	3,560	3,021	4,500	5,300	5,500	9,070	6,800	3,967	-	-	6,127	3,694
Formby Point	-	-	-	-	-	-	-	3,400 ²	6,300 ²	3,650 ²	5,000 ²	3,035 ²	4,277	-
Ribble Estuary	-	-	-	1,351	27,500	430	2,559	1,250	7,287	9,032	-	-	4,112	14,426
SEA 6 Northern Ireland														
Belfast Lough	-	-	-	-	6,935	9,381	2,598	5,291	3,637	6,749	2,000 ⁵	-	4,055	8,158
Outer Ards	-	-	-	-	-	362	1,132	2,179	3,003	898	-	-	1,551	-
SEA 8														
Tor Bay	-	-	-	-	-	-	-	-	-	8,000 ⁷	10,000 ⁷	-	9,000	-
Rhymney Estuary	-	-	-	-	-	-	-	-	-	-	5,570 ¹⁴	7,500 ¹⁴	6,535	-
St Ives Bay	-	-	-	-	-	-	-	-	6,000 ⁹	-	-	-	6,000	-
Worthing-Ferring	-	-	-	-	-	-	-	-	-	1,300 ¹⁷	10,000 ¹⁰	-	5,650	-
Exe-Dawlish Bay	-	-	-	-	-	-	-	-	-	5,000 ⁷	-	-	5,000	-

Inshore seabird review for SEA 6, 7 & 8

Great black-backed Gull

Site	91-92	92-93	93-94	94-95	95-96	96-97	97-98	98-99	99-00	00-01	01-02	02-03	Recent 5yr Mean	Previous 5yr Mean
SEA 6														
Lendalfoot- Ballantrae	-	-	-	-	-	-	-	-	-	428 ³	1,000 ³	-	714	-
Morecambe Bay	-	-	633	624	554	626	668	907	451	697	-	-	670	604
Hilbre	-	-	-	-	-	-	-	-	-	500 ¹³	400 ¹³	600 ¹³	500	-
Ainsdale	-	-	-	-	-	-	-	-	-	413 ²	-	-	413	-
SEA 6 Northern Ireland														
Outer Ards	-	-	-	-	-	-	-	517	-	-	-	-	517	-
Belfast Lough	-	-	-	75	294	550	349	1,035	227	398	-	-	512	185
SEA 7														
Eigg	-	-	-	-	-	-	-	-	-	-	-	700 ⁸	700	-
North Rona	-	-	-	-	-	-	-	-	-	-	500 ³	-	500	-
SEA 8														
Pagham Harbour	-	-	-	-	-	-	-	-	-	2,300 ¹⁰	3,000 ¹⁰	400 ¹⁰	1,900	-
Portsmouth Harbour	-	-	166	772	437	-	-	1,329	872	1,102 ¹¹	-	-	1,101	458
Plym Estuary	-	-	-	-	-	-	-	-	-	-	1,000 ⁷	-	1,000	-
Exe Estuary	-	-	-	-	-	-	-	-	-	-	657 ⁷	-	657	-
Camel Estuary	-	-	-	-	-	-	-	-	-	614 ⁹	928 ⁹	396 ⁹	646	-
Dawlish Warren	-	-	-	-	-	-	-	-	620 ⁷	605 ⁷	-	647 ⁷	624	-
Hayle Estuary	-	-	-	-	-	-	-	-	-	-	-	550 ⁹	550	-
Fleet/Way	-	-	-	902	136	234	307	1,195	312	550 ¹⁶	-	-	520	519
Langstone Harbour	-	-	-	-	-	-	-	-	-	506 ¹¹	500 ¹¹	-	503	-
Lade Sands	-	-	-	-	-	-	500	485	-	-	-	-	493	-
Plymouth Breakwater	-	-	-	-	-	-	-	-	-	550 ⁷	400 ⁷	-	475	-
Ferrybridge	-	-	-	-	-	-	-	-	-	450 ¹⁶	-	-	450	-
Start Bay	-	-	-	-	-	-	-	390 ⁷	510 ⁷	-	-	-	450	-
Rye Bay	450 ¹⁷	575 ¹⁷	-	-	986 ¹⁷	300 ¹⁷	-	420 ¹⁷	-	210 ¹⁷	585 ¹⁷	-	405	620

Inshore seabird review for SEA 6, 7 & 8

Kittiwake

Site	91-92	92-93	93-94	94-95	95-96	96-97	97-98	98-99	99-00	00-01	01-02	02-03	Recent 5yr Mean	Previous 5yr Mean
SEA 6														
Bardsey	-	-	-	-	-	-	-	-	-	-	5,735 ¹	-	5,735	-
Arran	-	-	-	-	-	-	-	-	5,400 ³	-	-	-	5,400	-
Copeland Island	-	-	-	-	-	-	-	-	-	5,000 ⁵	5,000 ⁵	2,000 ¹⁸	4,000	-
St John's Point	-	-	-	-	-	-	-	10,000 ¹⁸	3,000 ⁵	2,500 ⁵	1,000 ⁵	3,500 ¹⁸	4,000	-
Point Lynas, Anglesey	-	-	-	-	-	-	-	-	-	1,676 ¹	3,500 ¹	2,000 ¹	2,392	-
SEA 7														
Ascrib Islands	-	-	-	-	-	-	-	-	-	-	-	10,000 ³	10,000	-
Uig-Tarbert	-	-	-	-	-	-	-	-	-	-	-	5,000 ³	5,000	-
Ramore Head	-	-	-	-	-	-	-	-	-	-	2,000 ⁵	-	2,000	-
SEA 8														
Cape Cornwall	-	-	-	-	-	-	-	-	-	6,000 ⁹	15,000 ⁹	20,000 ⁹	13,667	-
St Ives Bay	-	-	-	-	-	-	-	-	-	12,589 ⁹	-	-	12,589	-
Pendeen Watch	-	-	-	-	-	-	-	-	-	-	-	7,083 ⁹	7,083	-
Selsey Bill	-	-	-	-	-	-	200 ¹⁷	-	-	7,000 ¹⁰	5,000 ¹⁰	1,100 ¹⁷	4,367	200

Inshore seabird review for SEA 6, 7 & 8

Sandwich Tern

Site	91-92	92-93	93-94	94-95	95-96	96-97	97-98	98-99	99-00	00-01	01-02	02-03	Recent 5yr Mean	Previous 5yr Mean
SEA 6														
Hilbre	-	-	-	-	-	-	-	-	-	1,000 ¹³	1,800 ¹³	1,500 ¹³	1,433	-
Dee Estuary	-	-	-	601	446	2,090	1,256	629	672	-	-	1,632 ¹³	978	1,098
Duddon Estuary	-	-	-	487	470	650	808	656	1,204	994	1,100 ¹³	560 ¹³	903	369
Cemlyn, Anglesey	-	-	-	-	-	-	-	-	-	1,260 ¹	-	105 ¹	683	-
North Solway	-	-	-	-	-	-	-	-	320 ³	-	-	-	320	-
Dundrum Bay	-	-	-	101	202	212	592	353	234	166	-	-	311	152
Saltcoats	-	-	-	-	-	-	-	-	300 ³	-	-	-	300	-
Belfast Lough	-	-	-	-	-	244	188	250 ¹⁸	344 ¹⁸	195	360 ⁵	-	267	244
Clyde Estuary	-	-	-	-	-	-	-	-	243 ³	-	-	-	243	-
Gillfoot	-	-	-	-	-	-	-	-	238 ³	-	-	-	238	-
Doonfoot	-	-	-	-	-	-	-	-	225 ³	-	-	-	225	-
SEA 8														
Brighton Marina	-	-	-	-	-	-	150 ¹⁷	247 ¹⁷	563 ¹⁷	393 ¹⁷	558 ¹⁷	470 ¹⁷	446	150
Rye Harbour	-	-	-	-	-	-	-	-	-	318 ¹⁰	325 ¹⁰	650 ¹⁰	431	-
Exe/Dawlish Warren	-	-	-	265	255	134	226	286	394 ⁷	313 ⁷	374 ⁷	200 ⁷	313	220
Sandy Point	-	-	-	-	-	-	-	-	320 ¹¹	140 ¹¹	254 ¹¹	254 ¹¹	242	-

Inshore seabird review for SEA 6, 7 & 8

Common Tern

Site	91-92	92-93	93-94	94-95	95-96	96-97	97-98	98-99	99-00	00-01	01-02	02-03	Recent 5yr Mean	Previous 5yr Mean
SEA 6														
Alt Estuary	-	-	-	402	1,500	596	1,038	1,004	1,156	1,292	-	-	1,017	951
Seaforth NR	-	-	-	-	-	-	-	-	-	1,100 ²	800 ²	900 ²	933	-
Hilbre	-	-	-	-	-	-	-	-	-	1,000 ¹³	480 ¹³	400 ¹³	627	-
Ainsdale	-	-	-	-	-	-	-	-	-	-	500 ²	-	500	-
Hoylelake	-	-	-	-	-	-	-	-	-	438 ¹³	-	-	438	-
Dee Estuary	-	-	-	429	315	641	225	567	348	246	-	192 ¹³	338	403
Formby Point	-	-	-	-	-	-	-	-	-	250 ²	-	-	250	-
SEA 8														
Langstone Harbour	-	-	-	-	278	138	-	-	3,200 ¹¹	2,025 ¹¹	2,510 ¹¹	2,300 ¹¹	2,509	208
Sandy Point	-	-	-	-	-	-	-	-	2,534 ¹¹	-	962 ¹¹	1,045 ¹¹	1,514	-
Berry Head	-	-	-	-	-	-	-	-	590 ⁷	-	-	-	590	-
Brighton Marina	-	-	-	-	-	-	-	-	-	214 ¹⁷	311 ¹⁷	934 ¹⁷	486	-
Severn Beach	-	-	-	-	-	-	-	-	-	400 ¹⁵	-	-	400	-
Southampton Water	-	-	-	-	-	-	-	-	-	238	-	-	238	-
Chichester Harbour	-	-	-	-	-	-	-	-	-	209	-	-	209	-
Taw/Torridge Estuary	-	-	-	-	-	-	-	-	350 ⁷	125 ⁷	-	130 ⁷	202	-

Inshore seabird review for SEA 6, 7 & 8

Arctic Tern

Site	91-92	92-93	93-94	94-95	95-96	96-97	97-98	98-99	99-00	00-01	01-02	02-03	Recent 5yr Mean	Previous 5yr Mean
SEA 6														
Heysham	-	-	-	-	-	-	-	-	114 ²	500 ²	338 ²	387 ²	335	-
Turnberry	-	-	-	-	-	-	-	-	141	-	-	-	141	-
Copeland Island	-	-	-	-	-	-	-	-	-	-	120 ⁵	-	120	-
Morecambe Bay	-	-	-	102	44	105	124	144	80	103	-	-	110	73
Groomsport	-	-	-	-	-	-	-	-	-	100 ⁵	-	-	100	-
SEA 7														
Tiree	-	-	-	-	-	-	-	-	471 ³	-	-	-	471	-
Ramore Head	-	-	-	-	-	-	-	-	-	-	156 ⁵	-	156	-
SEA 8														
Inner Severn Estuary	-	-	-	-	-	-	-	600 ¹⁵	-	114 ¹⁵	200 ¹⁵	65 ¹⁵	245	-

Little Tern

Site	91-92	92-93	93-94	94-95	95-96	96-97	97-98	98-99	99-00	00-01	01-02	02-03	Recent 5yr Mean	Previous 5yr Mean
SEA 6														
Dee Estuary	-	-	-	156	700	145	160	150	200	111	-	242 ¹³	176	290
Hilbre	-	-	-	-	-	-	-	-	-	-	170 ¹³	165 ¹³	168	-
West Kirby	-	-	-	-	-	-	-	-	-	-	-	110 ¹³	110	-
Duddon Estuary	-	-	-	-	-	-	-	52	56	-	-	-	54	-
Solway Estuary	-	-	-	-	-	-	50	-	-	-	-	-	50	-
SEA 8														
Langstone Harbour	-	-	-	-	210	200	-	-	296 ¹¹	220 ¹¹	190 ¹¹	-	235	205
Fleet/Way	-	-	-	0	1	50	203	154	125	102	-	-	127	1
Pilsey Sands	-	-	-	-	-	-	-	-	-	42 ¹⁰	200 ¹⁰	42 ¹⁰	95	-
Brighton Marina	-	-	-	-	-	-	-	-	-	116 ¹⁰	44 ¹⁰	62 ¹⁰	74	-
Rye Harbour	-	-	-	-	-	-	-	-	-	-	43 ¹⁰	50 ¹⁰	50	-

Inshore seabird review for SEA 6, 7 & 8

Guillemot

Site	91-92	92-93	93-94	94-95	95-96	96-97	97-98	98-99	99-00	00-01	01-02	02-03	Recent 5yr Mean	Previous 5yr Mean
SEA 6														
St John's Point	-	-	-	-	-	-	100 ¹⁸	-	300 ¹⁸	2,600 ¹⁸	-	1,500 ¹⁸	1,467	100
Wemyss Bay	-	-	-	-	-	-	1,206 ³	-	-	-	-	-	1,206	-
Copeland Islands	-	-	-	500 ¹⁸	-	-	-	-	-	-	-	300 ¹⁸	300	500
SEA 7														
The Minch, off Harris	-	-	-	-	-	-	-	-	3,000 ³	-	-	-	3,000	-

Razorbill

Site	91-92	92-93	93-94	94-95	95-96	96-97	97-98	98-99	99-00	00-01	01-02	02-03	Recent 5yr Mean	Previous 5yr Mean
SEA 6														
Copeland Islands	-	-	-	10,000 ¹⁸	-	-	-	-	-	-	10,000 ⁵	400 ¹⁸	5,200	10,000
Turnberry Point	-	-	-	-	-	-	-	-	4,500 ³	260 ³	-	-	2,380	-
Bardsey	-	-	-	-	-	-	-	-	-	-	-	2,000 ¹	2,000	-
St John's Point	-	-	-	-	-	-	100 ¹⁸	-	400 ¹⁸	2,000 ⁵	-	1,500 ¹⁸	1,300	100
Prestwick	-	-	-	-	-	-	-	-	800 ³	-	-	-	800	-
SEA 7														
Griminish Point, North Uist	-	-	-	-	-	-	-	2,160 ³	-	-	-	-	2,160	-
SEA 8														
Shoreham	-	-	-	-	-	-	-	-	-	-	2,500 ¹⁰	-	2,500	-
Carbis Bay	-	-	-	-	-	-	-	-	-	800 ⁹	-	2,000 ⁹	1,400	-
Brighton Marina	-	-	-	-	-	-	-	692 ¹⁰	100 ¹⁷	700 ¹⁷	-	2,000 ¹⁷	873	-
Selsey Bill	-	-	-	-	-	-	-	-	325 ¹⁷	-	66 ¹⁷	1,000 ¹⁷	464	-

Inshore seabird review for SEA 6, 7 & 8

Guillemot/Razorbill

Site	91-92	92-93	93-94	94-95	95-96	96-97	97-98	98-99	99-00	00-01	01-02	02-03	Recent 5yr Mean	Previous 5yr Mean
SEA 8														
Rumps Point	-	-	-	-	-	-	-	-	-	32,870 ⁹	-	-	32,870	-
Cape Cornwall	-	-	-	-	-	-	-	-	-	-	20,000 ⁹	30,000 ⁹	25,000	-
St Ives Island	-	-	-	-	-	-	-	-	-	21,354 ⁹	-	-	21,354	-
Treose Head	-	-	-	-	-	-	-	-	-	-	15,678 ⁹	-	15,678	-
Pendeen Watch	-	-	-	-	-	-	-	-	-	-	8,800 ⁹	13,128 ⁹	10,964	-
Brighton Marina	-	-	-	-	-	-	-	1,420 ¹⁷	4,500 ¹⁷	4,040 ¹⁰	6,930 ¹⁷	10,680 ¹⁷	5,514	-
Berry Head	-	-	-	-	-	-	-	-	9,000 ⁷	433 ⁷	600 ⁷	-	3,344	-

Black Guillemot

Site	91-92	92-93	93-94	94-95	95-96	96-97	97-98	98-99	99-00	00-01	01-02	02-03	Recent 5yr Mean	Previous 5yr Mean
SEA 6														
St John's Point	-	-	-	-	-	-	-	-	32 ¹⁸	150 ⁵	500 ⁵	-	227	-
Turnberry Point	-	-	-	-	-	-	-	76 ³	-	-	-	-	76	-
Belfast Lough	-	-	-	-	-	-	65 ¹⁸	101 ¹⁸	-	40 ⁵	-	-	69	-
Finnart's Point- Burn Foot	-	-	-	-	-	-	-	-	-	-	66 ¹⁹	-	66	-
Dundrum Bay	-	-	-	-	-	-	-	-	-	-	-	50 ¹⁸	50	-
Maidens-Girvan	-	-	-	-	-	-	-	-	-	55 ¹⁹	-	42 ¹⁹	49	-
SEA 7														
Sound of Gigha	-	-	-	-	-	-	144 ³	-	60 ³	-	-	-	102	-
Sound of Harris	-	-	-	-	-	-	-	80 ³	-	-	-	-	80	-
Ramore Head	-	-	-	-	-	-	-	54 ¹⁸	-	-	-	-	54	-

Inshore seabird review for SEA 6, 7 & 8

Data Sources

1	Cambrian Bird Report	11	Hampshire Bird Report
2	Lancashire Bird Report	12	Irish East Coast Bird Report
3	Scottish Bird Report	13	Cheshire & Wirral Bird Report
4	Birds & Wildlife in Cumbria	14	East Glamorgan Bird Report
5	Northern Ireland Bird Report	15	Avon Bird Report
6	Irish Bird Report	16	Dorset Environmental Records Centre
7	Devon Bird Report	17	Sussex Environmental Records Centre
8	Highland Bird Report	18	Centre for Environmental Data and Recording (CeDAR) - N Ireland
9	Birds in Cornwall	19	Ayrshire Bird Report
10	Sussex Bird Report	20	Firth of Clyde Forum

APPENDIX C

Gaps in ESAS Coverage

Inshore seabird review for SEA 6, 7 & 8

Figure C1 ESAS survey coverage in SEA 6, 7 & 8 areas, in January (ESAS Data)

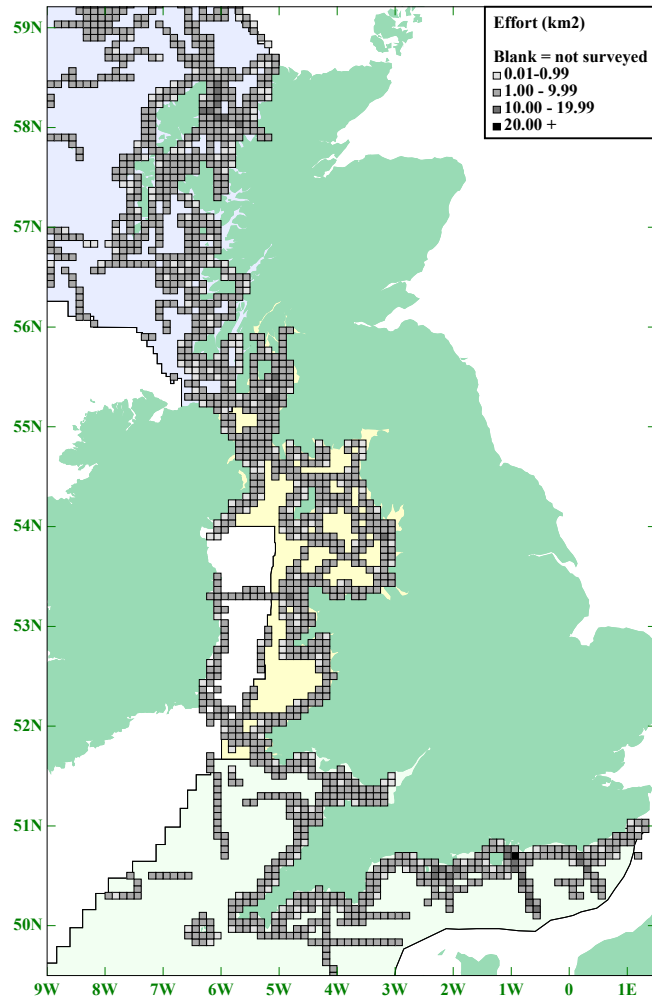
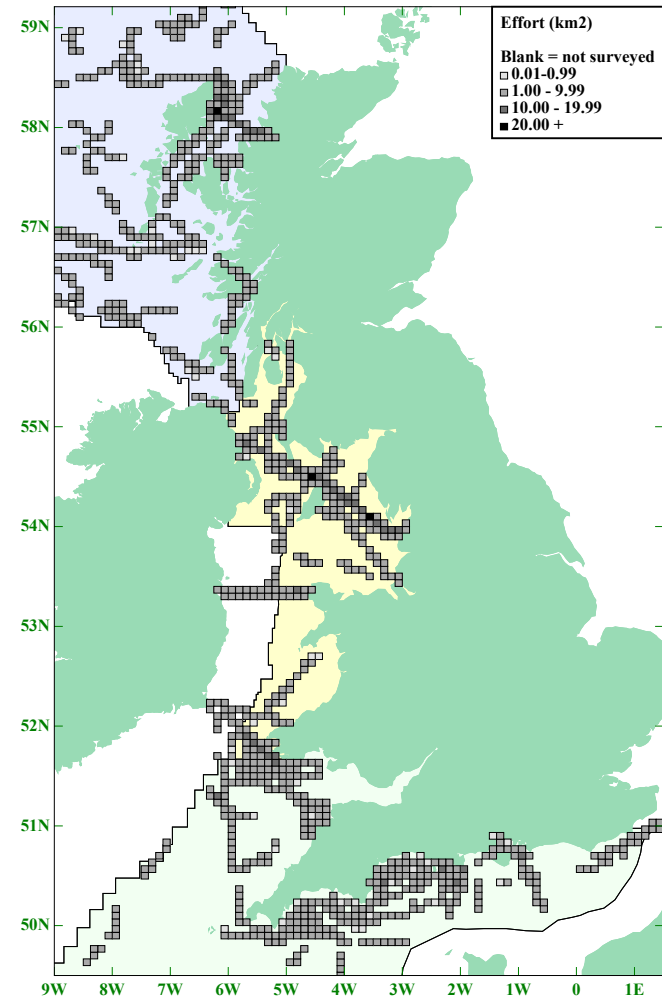


Figure C2 ESAS survey coverage in SEA 6, 7 & 8 areas, in February (ESAS Data)



Inshore seabird review for SEA 6, 7 & 8

Figure C3 ESAS survey coverage in SEA 6, 7 & 8 areas, in March
(ESAS Data)

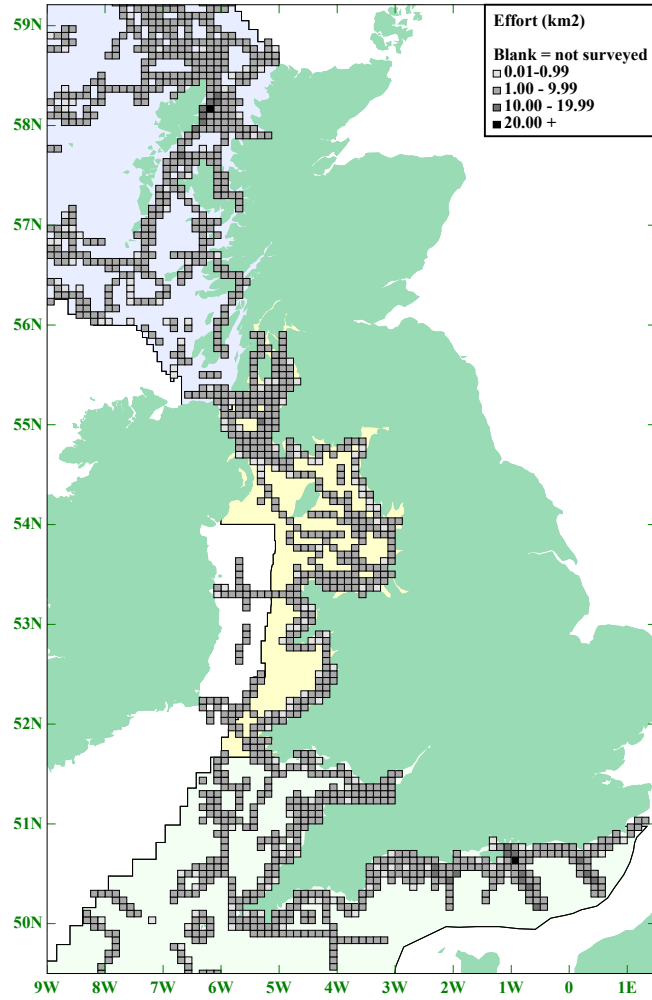
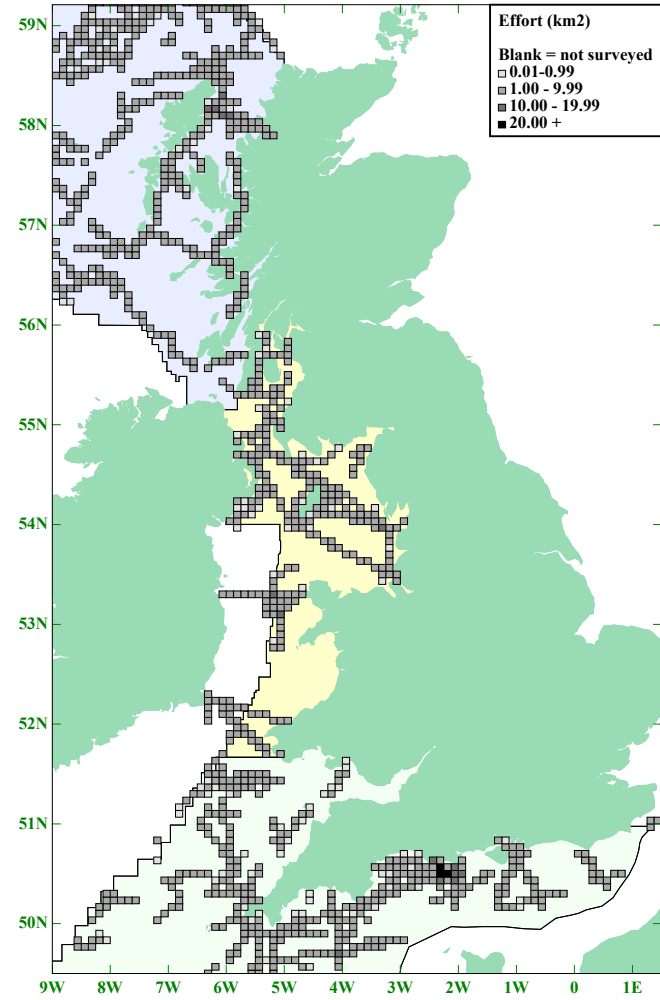


Figure C4 ESAS survey coverage in SEA 6, 7 & 8 areas, in April
(ESAS Data)



Inshore seabird review for SEA 6, 7 & 8

Figure C5 ESAS survey coverage in SEA 6, 7 & 8 areas, in May
(ESAS Data)

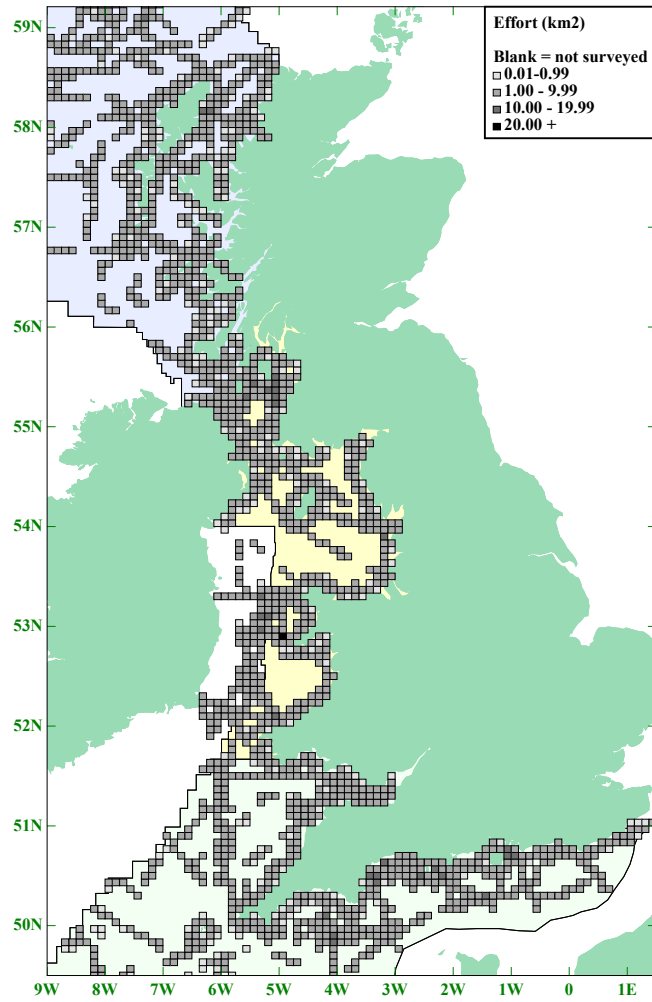
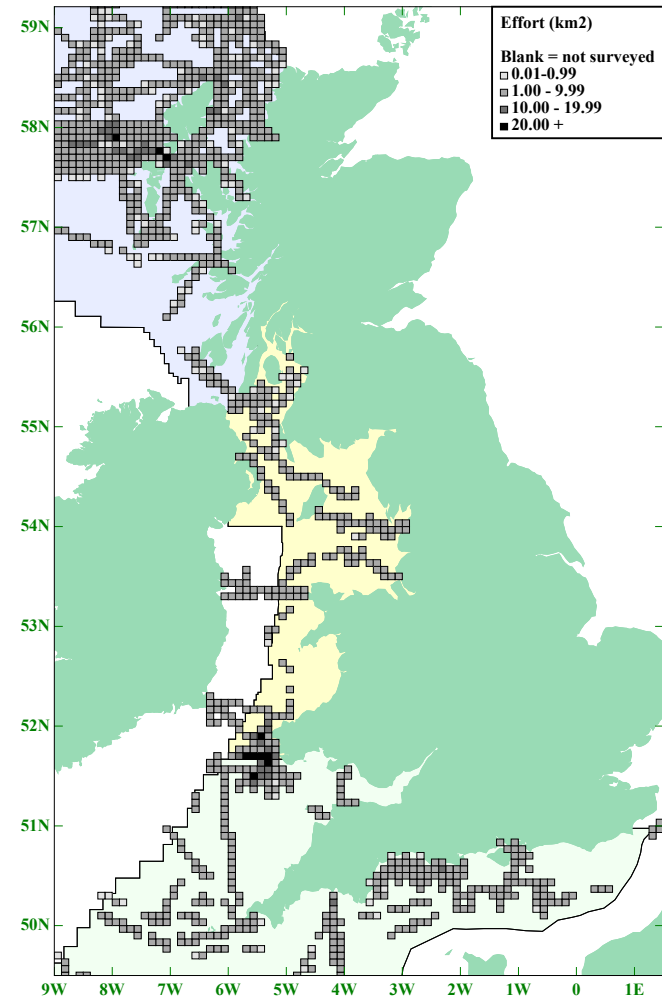


Figure C6 ESAS survey coverage in SEA 6, 7 & 8 areas, in June
(ESAS Data)



Inshore seabird review for SEA 6, 7 & 8

Figure C7 ESAS survey coverage in SEA 6, 7 & 8 areas, in July (ESAS Data)

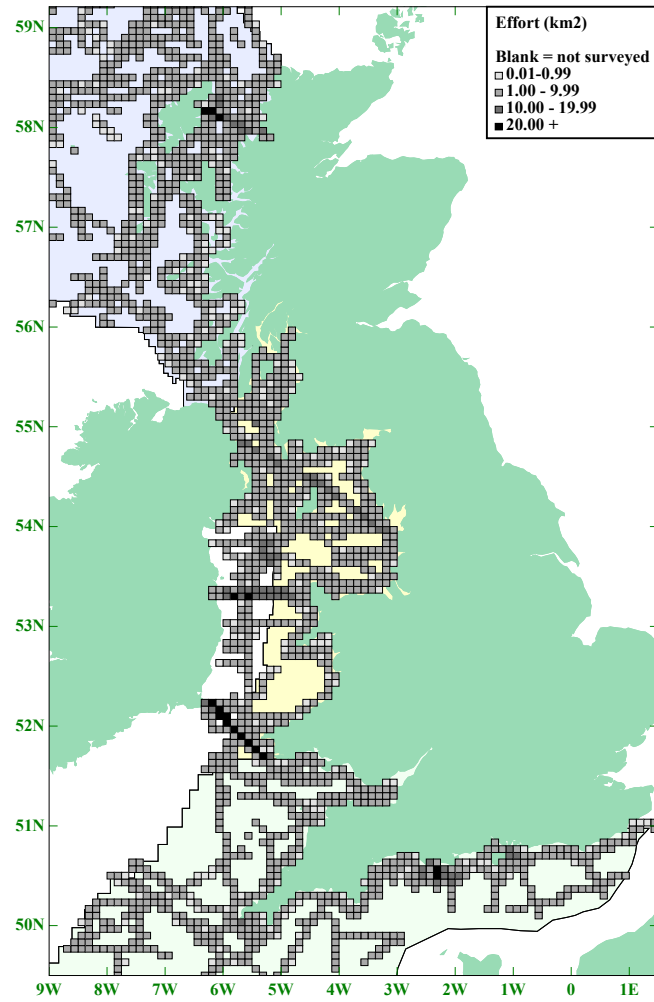
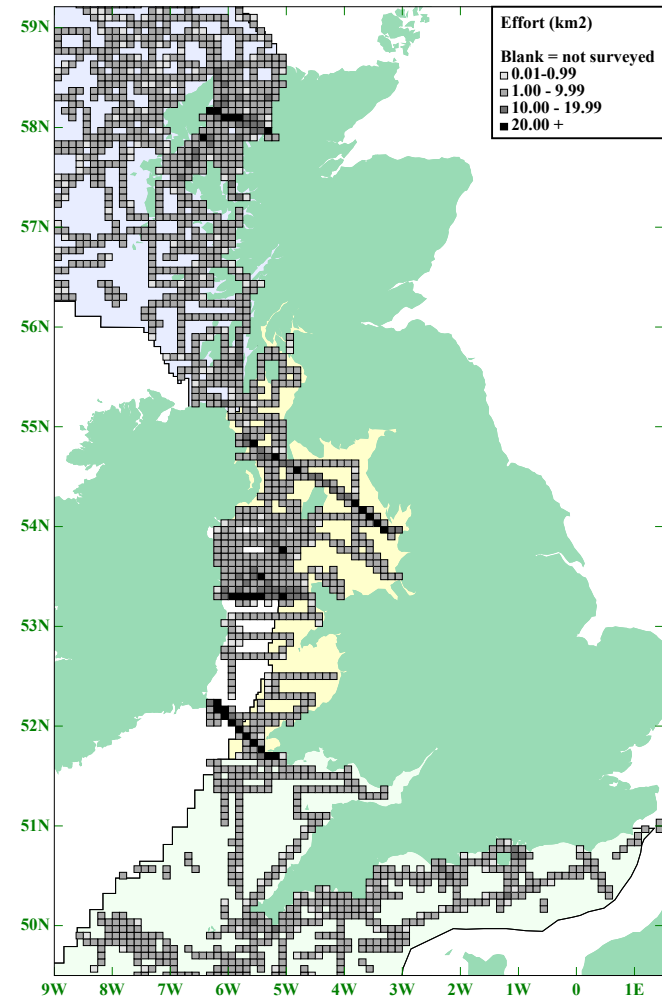


Figure C8 ESAS survey coverage in SEA 6, 7 & 8 areas, in August (ESAS Data)



Inshore seabird review for SEA 6, 7 & 8

Figure C9 ESAS survey coverage in SEA 6, 7 & 8 areas, in September (ESAS Data)

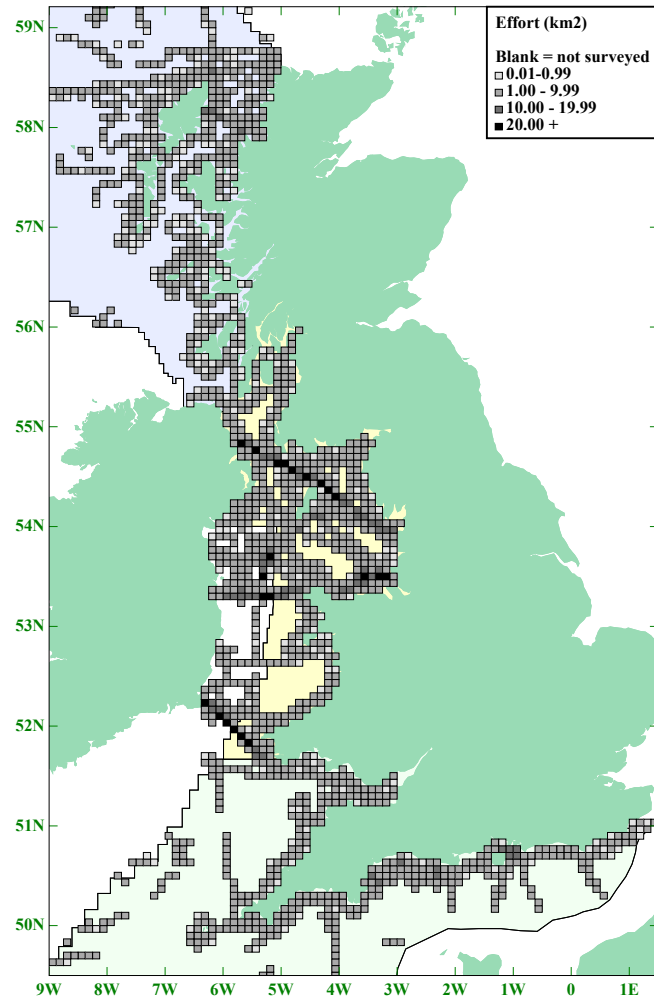
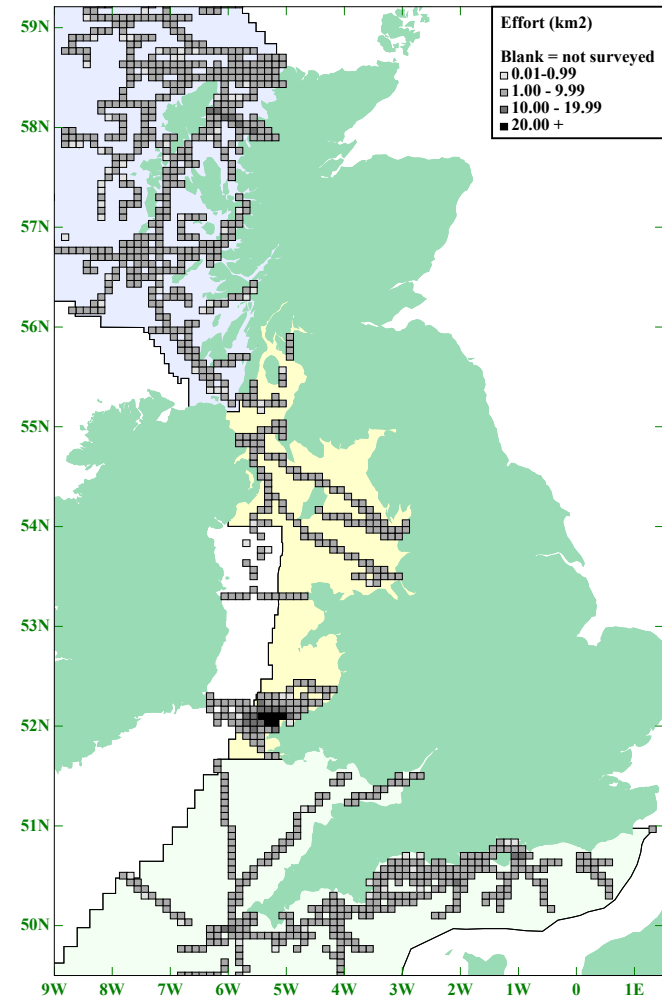


Figure C10 ESAS survey coverage in SEA 6, 7 & 8 areas, in October (ESAS Data)



Inshore seabird review for SEA 6, 7 & 8

Figure C11 ESAS survey coverage in SEA 6, 7 & 8 areas, in November (ESAS Data)

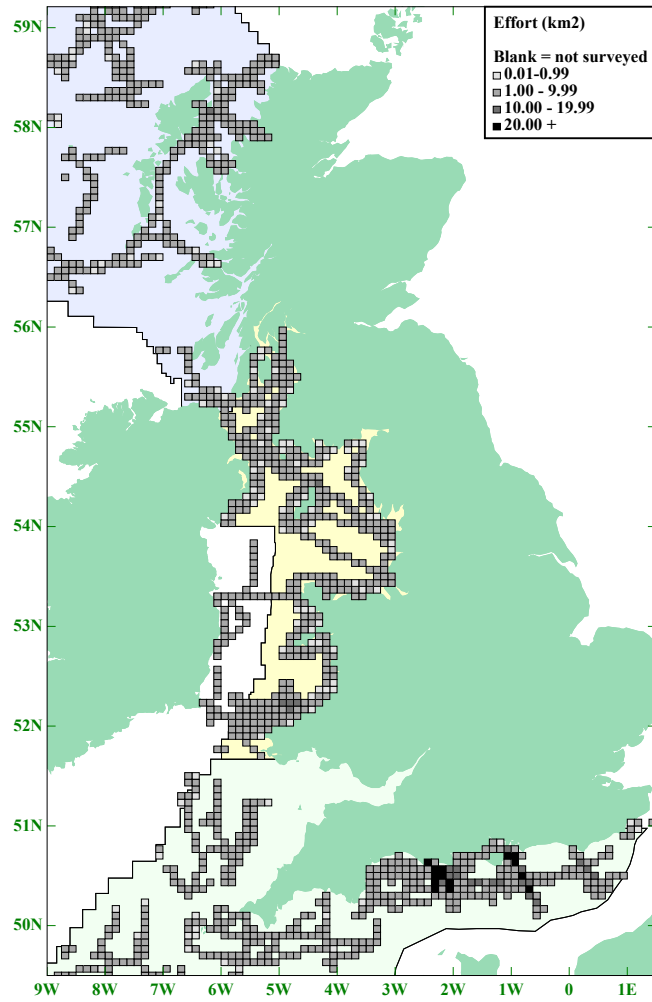


Figure C12 ESAS survey coverage in SEA 6, 7 & 8 areas, in December (ESAS Data)

