

2010 No.

ROAD TRAFFIC

**The Traffic Signs (Amendment) Regulations and General
Directions 2010**

<i>Made</i>	- - - -	<i>5th March 2010</i>
<i>Laid before Parliament</i>		<i>18th March 2010</i>
<i>Coming into force</i>	- -	<i>9th April 2010</i>

The Secretary of State—

- (a) in exercise of powers conferred by section 64(1), (2) and (3) of the Road Traffic Regulation Act 1984(a), makes the regulations contained in Part 1 of this instrument; and
- (b) in exercise of powers conferred by sections 65(1) and 85(2) of that Act(b), gives the general directions contained in Part 2 of this instrument.

In relation to the regulations contained in Part 1 of this instrument, the Secretary of State has, in accordance with section 134(2) of that Act, consulted with such representative organisations as he thought fit.

PART 1

The Traffic Signs (Amendment) Regulations 2010

Citation, commencement and interpretation

1.—(1) These regulations—

-
- (a) 1984 c.27. Powers conferred by section 64 on “the Ministers acting jointly” were, by S.I. 1999/3143, transferred to the Secretary of State (see primarily article 2(1)). Provision relating to the exercise, in relation to Wales, of powers conferred by section 64 was made by S.I. 1999/672 (see primarily article 2 of, and sub-paragraph (e) of the paragraph commencing with “Road Traffic Regulation Act 1984” in Schedule 1 to, that instrument). Provision relating to the exercise, in or as regards Scotland, of powers conferred by section 64 was made by S.I. 1999/1750 (see primarily article 2 of, and sub-paragraph (d) of the paragraph commencing with “The Road Traffic Regulation Act 1984” in Schedule 1 to, that instrument).
 - (b) Section 65(1) was substituted by section 168(1) of, and paragraph 48(2) of Schedule 8 to, the New Roads and Street Works Act 1991 (c.22). Section 65(1A) was inserted by section 48 of, and paragraph 29 of Schedule 4 to, the Road Traffic Act 1991 (c.40). Powers conferred by section 65 on “the Ministers acting jointly” were, by S.I. 1999/3143, transferred to the Secretary of State. Provision relating to the exercise, in relation to Wales, of powers conferred by section 65 to give general directions was made by S.I. 1999/672 (see primarily article 2 of, and sub-paragraph (f) of the paragraph commencing with “Road Traffic Regulation Act 1984” in Schedule 1 to, that instrument). Relevant provision relating to the exercise, in or as regards Scotland, of powers conferred by section 65(1) to give general directions was made by article 4 of, and Schedule 3 to, S.I. 1999/1750. By virtue of section 65(3), the power conferred by section 65(1) to give general directions is exercisable by statutory instrument.

- (a) may be cited as the Traffic Signs (Amendment) Regulations 2010;
 - (b) together with the general directions contained in Part 2 of this instrument, may be cited as the Traffic Signs (Amendment) Regulations and General Directions 2010; and
 - (c) shall come into force on [...].
- (2) In these regulations—
- (a) “the 2002 general directions” means the Traffic Signs General Directions 2002(a); and
 - (b) “the 2002 regulations” means the Traffic Signs Regulations 2002(b).

Preliminary

2. The 2002 regulations are amended as follows.

Amendment of regulation 4

3.—(1) Regulation 4 (interpretation—general) is amended as follows.

(2) After the definition of “cycle track”, insert—

““designated lane” means a traffic lane reserved, by an order under section 1 or 6 of the 1984 Act (traffic regulation orders and orders similar to traffic regulation orders), for use by such class of vehicular traffic as is, by the order, specified for the purpose of that reservation;”.

(3) After the definition of “enactment”, insert—

““enforcement agency”, in relation to a sign, means a successor (whether immediate or not) of the Vehicle and Operator Services Agency where that successor is responsible for any enforcement to which the sign relates;”.

(4) In the definition of “equestrian crossing”, in paragraph (b)(ii), after “diagram 4003.4” insert “(whether or not placed with the signal shown in diagram 4003.4A)”.

(5) In the definition of “maximum laden weight”, for “section 41(8)” substitute “section 41(7)”.

(6) After the definition of “police vehicle”, insert—

““portable signal-controlled pedestrian facility” means a place on the carriageway of a road—

- (a) which is not a “crossing” as defined by section 25(6) of the 1984 Act;
- (b) where temporary provision is made for pedestrians to cross the carriageway;
- (c) whose presence is indicated by a combination of—
 - (i) traffic light signals to control vehicular traffic of the kind prescribed by regulation 35;
 - (ii) the signals shown in diagrams 4002.1 and 4003; and
 - (iii) the sign shown in diagram 7011.2; and
- (d) whose presence may in addition be indicated by any or all of the following—
 - (i) the road marking shown in diagram 1001;
 - (ii) the road marking shown in diagram 1001.3;
 - (iii) the road marking shown in diagram 1055.1;”.

(7) In the definition of “signal-controlled pedestrian facility”, in paragraph (c)(ii), after “diagram 4003.1” insert “(whether or not placed with the signal shown in diagram 4003.1A)”.

(8) In the definition of “Toucan crossing”, in paragraph (b)(ii), after “diagram 4003.7” insert “(whether or not placed with the signal shown in diagram 4003.7A)”.

(a) Part II of S.I. 2002/3113. Relevant amendments were made by S.I. 2008/2177.

(b) Part I of S.I. 2002/3113. Relevant amending instruments are S.I. 2003/2155, 2004/3168, 2005/1670, 2005/2929 (W.214), 2005/3225 (W.237), 2006/594, 2006/2083, 2008/2177 and S.S.I. 2005/344, 2006/129.

(9) After the definition of “traffic lane”, insert—

““traffic officer” has the meaning given in section 100(5) of the 1984 Act;”.

Amendment of regulation 6

4. In regulation 6 (interpretation of references), in paragraph (f), for “prohibition or speed limit” in both of the places where it occurs, substitute “prohibition, speed limit or advised maximum speed”.

Amendment of regulation 12

5. In regulation 12 (variations of dimensions), in paragraph (4), after “1001.2,” insert “1001.2A,”.

Amendment of regulation 13

6.—(1) In regulation 13 (proportions and form of letters, numerals, symbols and other characters)—

- (a) in paragraph (2)(c), for “2511, 2512” substitute “2511.1, 2512.1”;
- (b) in paragraph (2)(e) and (f), for “2919.1” substitute “2919.2”;
- (c) in paragraph (4)(d), for “2919.1” substitute “2919.2”;
- (d) in paragraph (7)(c), for “2511, 2512” substitute “2511.1, 2512.1”; and
- (e) in paragraph (7)(e) and (f), for “2919.1” substitute “2919.2”.

Amendment of regulation 19

7. In regulation 19 (illumination of signs—further provisions), in paragraph (4)(c), for “2511, 2512,” substitute “2511.1, 2512.1”.

Amendment of regulation 23

8. In regulation 23 (bus lanes), in paragraph (2)—

- (a) after sub-paragraph (b), omit “and”; and
- (b) after sub-paragraph (c), insert—
 - “and
 - (d) solo motor cycles where indicated on the sign shown in diagram 959A.”.

Amendment of regulation 24

9. In regulation 24 (bus symbols), in paragraph (2), for “diagrams 958 and 959” substitute “diagrams 958, 958A, 959 and 959A”.

Amendment of regulation 26

10.—(1) Regulation 26 (road markings shown in diagrams 1013.1, 1013.3 and 1013.4: double white lines) is amended as follows.

(2) In paragraph (5)—

- (a) for sub-paragraph (b), substitute—
 - “(b) to a vehicle for the time being used for—
 - (i) relevant authority (as defined in section 6 of the Fire (Scotland) Act 2005 (asp 5)) or, in England and Wales, fire and rescue authority, purposes;
 - (ii) ambulance purposes;

- (iii) police purposes; or
- (iv) traffic officer purposes.”; and
- (b) for sub-paragraph (e), substitute—
 - “(e) to anything done—
 - (i) with the permission or at the direction of a constable in uniform or a traffic officer in uniform; or
 - (ii) in accordance with the direction of a traffic warden;”.
- (3) In paragraph (6)(h), after “a constable in uniform” insert “, a traffic officer in uniform”.

Amendment of regulation 27

11.—(1) Regulation 27 (road marking shown in diagram 1001.3: zig-zag lines—no stopping) is amended as follows.

- (2) In paragraph (3)—
 - (a) for sub-paragraph (a), substitute—
 - “(a) if the driver has stopped it for the purpose of complying with—
 - (i) an indication given by a light signal for the control of vehicular traffic; or
 - (ii) the direction of a constable in uniform, a traffic officer in uniform or a traffic warden;”;
 - (b) after sub-paragraph (b), omit “or”;
 - (c) for sub-paragraph (c), substitute—
 - “(c) when the vehicle is being used for—
 - (i) relevant authority (as defined in section 6 of the Fire (Scotland) Act 2005 (asp 5)) or, in England and Wales, fire and rescue authority, purposes;
 - (ii) ambulance purposes;
 - (iii) police purposes; or
 - (iv) traffic officer purposes;”;
 - (d) after sub-paragraph (c), omit “or”.

Amendment of regulation 31

12. In regulation 31 (illumination of road markings), in paragraph (1), after “1001.2,” insert “1001.2A,”.

Amendment of regulation 33

13. In regulation 33 (light signals for the control of vehicular traffic—standard form), in paragraph (5), for “European Standard EN12368: 2000” substitute “British Standard BS EN 12368:2006”.

Amendment of regulation 35

14. In regulation 35 (portable light signals for the control of vehicular traffic), in paragraph (c), for “European Standard EN12368: 2000” substitute “British Standard BS EN 12368:2006”.

Amendment of regulation 36

15. In regulation 36 (significance of light signals prescribed by regulations 33 to 35), for paragraph (2), substitute—

- “(2) Vehicular traffic proceeding beyond a stop line in accordance with paragraph (1) shall proceed with due regard to the safety of other road users and subject to—

- (a) any direction given by—
 - (i) a constable in uniform;
 - (ii) a traffic officer in uniform; or
 - (iii) a traffic warden; and
- (b) any other applicable prohibition or restriction.”.

Substitution of regulation 38

16. For regulation 38 (significance of light signals prescribed by regulation 37(1)), substitute—

“**38.**—(1) The significance of the light signals prescribed by regulation 37(1) shall be as follows.

(2) Subject to paragraph (5), the signals shown in diagram 6032.1 shall convey the prohibition that vehicular traffic on the carriageway beside which the signals are mounted shall not proceed beyond the signals.

(3) Subject to paragraph (5), when displayed over the carriageway of a road, the signals shown in diagram 6031.1 shall convey the prohibition that vehicular traffic proceeding in the traffic lane immediately below the signals shall not proceed beyond them in that lane.

(4) Subject to paragraph (5), when displayed over an actively managed hard shoulder, the signals shown in diagram 6031.1 shall convey the prohibition that vehicular traffic shall not enter the hard shoulder beyond the signals for any purpose.

(5) The prohibition mentioned in paragraph (2), (3) or (4), as the case may be, shall not apply to a vehicle being used—

- (a) for any of the purposes mentioned in regulation 36(1)(b); or
- (b) for traffic officer purposes,

when the observance of that prohibition would be likely to hinder the use of that vehicle for the purpose for which it is being used.”.

Amendment of regulation 43

17. In regulation 43 (meaning of stop line and references to light signals)—

- (a) in paragraph (2), after “diagram 1001.2” insert “or 1001.2A”;
- (b) in paragraph (3)(a), after “7011.1” insert “, 7011.2”; and
- (c) in paragraph (5)(c)(i), after “diagram 1001.2” insert “or in diagram 1001.2A”.

Amendment of regulation 46

18. In regulation 46 (matrix signs for motorways and all-purpose dual carriageway roads), in paragraphs (1), (3) and (5), for “speed limit” in each place where it occurs, substitute “advised maximum speed”.

Amendment of regulation 47

19.—(1) Regulation 47 (light signals at signal-controlled pedestrian facilities) is amended as follows.

(2) After paragraph (2), insert—

“(2A) Any additional sign for conveying to pedestrian traffic the warning and information specified in paragraph (4) shall—

- (a) be of the size, colour and type shown in diagram 4003.1A; and
- (b) comply with the requirements of paragraph (3).”.

(3) Omit paragraph (5).

New regulation 47A

20. After regulation 47 (light signals at signal-controlled pedestrian facilities), insert—

“Light signals at portable signal-controlled pedestrian facilities

47A.—(1) In this regulation “the temporary crossing”, in relation to a sign, means the portable signal-controlled pedestrian facility in relation to which the sign is placed.

(2) A sign for conveying to pedestrian traffic the warning and information specified in paragraph (4) shall—

- (a) be of the size, colour and type shown in diagram 4002.1; and
- (b) comply with the requirements of paragraph (3).

(3) The requirements are that the sign is so designed and constructed that—

- (a) the red figure in the sign (“the red signal”) can be internally illuminated by a steady light;
- (b) the green figure in the sign (“the green signal”) can be internally illuminated by a steady light;
- (c) when one signal is illuminated the other is not;
- (d) the green signal is illuminated only when there is at the same time conveyed to vehicular traffic a prohibition against entering the temporary crossing and the prohibition is indicated by the light signals prescribed by regulation 35; and
- (e) the signal heads would, if British Standard BS EN 12368:2006 applied to them, be ES compliant.

(4) The red signal, whilst it is illuminated, shall indicate the period during which, in the interests of safety, pedestrians should not use the temporary crossing and the green signal, whilst it is illuminated, shall indicate the period during which pedestrians may use the temporary crossing.

(5) A push button device giving instructions to pedestrians on how to cause the green signal in the sign shown in diagram 4002.1 to become illuminated and explaining the significance of the red and green signals shall be of the size, colour and type shown in diagram 4003.

(6) The sign shown in diagram 4003 shall, whilst the word “WAIT” is illuminated, convey the same indication as the red signal.

(7) Any audible or tactile signal emitted by a device provided in conjunction with the green signal for the benefit of disabled persons shall convey to pedestrians the same indication as the green signal.”.

Amendment of regulation 48

21.—(1) Regulation 48 (light signals at equestrian crossings) is amended as follows.

(2) After paragraph (2), insert—

“(2A) Any additional sign for conveying to equestrian traffic the warning and information specified in paragraph (4) shall—

- (a) be of the size, colour and type shown in diagram 4003.4A; and
- (b) comply with the requirements of paragraph (3).”.

(3) Omit paragraph (5).

Amendment of regulation 49

22.—(1) Regulation 49 (light signals at Toucan crossings) is amended as follows.

(2) After paragraph (2), insert—

“(2A) Any additional sign for conveying to pedestrians and pedal cyclists the warning and information specified in paragraph (4) shall—

- (a) be of the size, colour and type shown in diagram 4003.7A; and
- (b) comply with the requirements of paragraph (3).”.

(3) For paragraph (3)(a), substitute—

“(a) the—

- (i) red figures (“the red signal”) in the signs shown in diagrams 4003.5, 4003.7 and 4003.7A; and
- (ii) red cycle symbol (“the red signal”) in diagrams 4003.7 and 4003.7A, can be internally illuminated by a steady light;”.

(4) Omit paragraph (5).

Amendment of regulation 51

23. In regulation 51 (cattle crossing signs and warning lights), in paragraph (1), after “A sign of the size, colour and type shown in diagram 4005” insert “, and which has ES compliant signal heads,”.

Amendment of regulation 53

24.—(1) Regulation 53 (temporary signs) is amended as follows.

(2) In paragraph (1)—

- (a) after sub-paragraph (e)(iv), omit “or”; and
- (b) after sub-paragraph (f), insert—

“or

- (g) warnings, or information, about—
 - (i) a civil emergency; or
 - (ii) the prospect of a civil emergency.”.

(3) After paragraph (6), insert—

“(7) In this regulation, “a civil emergency” means—

- (a) an emergency within the meaning of section 1 of the Civil Contingencies Act 2004(a);
- (b) terrorism within the meaning of section 1 of the Terrorism Act 2000(b).”.

Amendment of regulation 54

25.—(1) In regulation 54 (flashing beacons)—

- (a) in paragraph (1)(a), after “7009,” insert “7009.1,”; and
- (b) in paragraph (2)(c), for “450” substitute “150”.

Amendment of regulation 55

26. In regulation 55 (road danger lamps), for paragraph (1), substitute—

“(1) A lamp which complies with the requirements in paragraph (1A) shall indicate to traffic the limits of a temporary obstruction of the road and in this regulation is called a “road danger lamp”.

(a) 2004 c.36.

(b) 2000 c.11. Section 1(1)(b) was amended by section 34(a) of the Terrorism Act 2006 (c.11). Section 1(1)(c) was amended by section 75(1) and (2)(a) of the Counter-Terrorism Act 2008 (c.28).

- (1A) The requirements mentioned in paragraph (1) are that—
- (a) the whole of the lamp shall conform—
 - (i) to British Standard BS EN 12352:2006 incorporating corrigendum July 2008;
or
 - (ii) to a corresponding EEA Standard;
 - (b) the external surface of the parts of the lamp which—
 - (i) are not the lenses; and
 - (ii) are visible to road users,shall be of a colour having the colorimetric values of reference 355 Lemon, or reference 356 Golden yellow, in Table 1 (standard colours) of British Standard Specification BS 381C : 1996; and
 - (c) the lamp—
 - (i) shall be illuminated separately and by a single source of light; and
 - (ii) shall show a steady or intermittent amber light.”.

Amendment of regulation 56

- 27.**—(1) In regulation 56 (cones, delineators and cylinders)—
- (a) in paragraph (5), for “BS873: Part 8: 1985” substitute “BS EN 13422:2004”;
 - (b) in paragraph (10), for “BS 873: Part 8: 1985” substitute “BS EN 13422:2004”; and
 - (c) in paragraph (14), for “BS873: Part 8: 1985” substitute “BS EN 13422:2004”.

Amendment of regulation 58

- 28.** In regulation 58 (variable message signs), after paragraph (9) insert—
- “(10) When a variable message sign displays any of the following messages—
- (a) a sign referred to in paragraph (1)(a) or (c);
 - (b) a legend referred to in paragraph (1)(b); or
 - (c) a sign referred to in sub-paragraph (a) or (b) of paragraph (7) accompanied, in accordance with that paragraph, by the legend “SLOW DOWN”,
- the variable message sign shall display the whole of that message at the same time.”.

Amendment of Schedule 16

- 29.**—(1) Schedule 16 (permitted variants) is amended as follows.
- (2) In column (2) of item 1—
 - (a) omit “629,” and “629.2,”;
 - (b) after “818.3 (other than in respect of distance),” insert “818.5,”; and
 - (c) after “6001,” insert “7014.1,”.
 - (3) In column (2) of item 3—
 - (a) omit “2601.1,”;
 - (b) for “2511, 2512,” substitute “2511.1, 2512.1,”; and
 - (c) after “2601.2,” insert “2602.1,”.
 - (4) In item 6—
 - (a) in column (2)—
 - (i) after “and 818.3 (in respect of distance),” insert “818.4, 818.5,”;
 - (ii) for “2511, 2512,” substitute “2511.1, 2512.1,”; and

- (iii) after “2701.1,” insert “2711.1,”; and
 - (b) in paragraph (2) of column (3), for “diagram 2316” substitute “diagram 818.3”.
- (5) In column (2) of item 8—
- (a) for “2310.1” substitute “2310.2”; and
 - (b) for “2919.1*” substitute “2919.2*”.
- (6) In column (2) of item 9, for “2602.1,” substitute “2601.1,”.
- (7) In column (2) of item 11—
- (a) after “660.6,” insert “660.8, 660.9,”; and
 - (b) after “820,” insert “820A,”.
- (8) In column (2) of item 12, for “2511” substitute “2511.1”.
- (9) In column (2) of item 13, after “2711*,” insert “2711.1*,”.
- (10) In column (2) of item 15, for “2512” substitute “2512.1”.
- (11) In column (2) of item 16, after “2513,” insert “2601.1,”.
- (12) In column (2) of item 19, after “818.4,” insert “818.5,”.
- (13) In column (2) of item 20, after “818.4**,” insert “818.5**,”.
- (14) In column (2) of item 28—
- (a) after “818.4,” insert “820A,”;
 - (b) after “2329,” insert “2502,”;
 - (c) for “2511, 2512,” substitute “2511.1, 2512.1,”;
 - (d) after “2711,” insert “2711.1,”;
 - (e) after “4003.1,” insert “4003.1A,”; and
 - (f) after “4003.4,” insert “4003.4A,”.
- (15) In column (2) of item 29, after “2327,” insert “2601.1,”.
- (16) In item 31—
- (a) in column (2), for “2511*, 2512*,” substitute “2511.1*, 2512.1*,”; and
 - (b) in paragraph (1) of column (3), omit “629,” and “629.2,”.
- (17) In item 34—
- (a) in column (2), for “2511, 2512,” substitute “2511.1, 2512.1,”; and
 - (b) in paragraph (7) of column (3), for “2310.1” substitute “2310.2”.
- (18) After item 37, insert—

“37A.	3000	Where the character or layout of the road restricts the visibility of the signals shown in the diagram, the maximum height of 4000 millimetres may be increased as appropriate to a maximum of 6100 millimetres.”
-------	------	---

- (19) In column (2) of item 38—
- (a) after “637.2*,” insert “637.2A*,”;
 - (b) after “660.7,” insert “660.9,”;
 - (c) after “663.1,” insert “663.2, 663.3,”; and
 - (d) for “2511, 2512,” substitute “2511.1, 2512.1,”.
- (20) In column (2) of item 39—
- (a) after “660.7,” insert “660.9,”; and
 - (b) after “663.1” insert “, 663.2, 663.3”.

(21) After item 39, insert—

“39A.	660.8	(1) The code letters and code numerals identifying the parking place may be varied as appropriate. (2) The size of the code letters and code numerals and associated patch may be varied and may be in any contrasting colours. (3) The name of the traffic authority may be added.”
-------	-------	--

(22) After item 46, insert—

“47.	832.1B, 832.2B	“VOSA” may be varied to the name of, or acronym for the name of, the enforcement agency existing at the time of placing of the sign.”
------	----------------	---

Amendment of Schedule 17

30.—(1) Schedule 17 (illumination of signs) is amended as follows.

(2) In column (2) of item 1—

- (a) omit “629,” and “629.2,”;
- (b) after “7011.1,” insert “7011.2,”; and
- (c) after “7013,” insert “7014.1,”.

(3) In column (2) of item 2, after “2711” insert “, 2711.1”.

(4) In column (2) of item 4—

- (a) for “663.1, 664,” substitute “663.1, 663.2, 663.3, 664, 664.1,”;
- (b) after “820.1,” insert “820A,”;
- (c) for “832.1A, 832.2A,” substitute “832.1B, 832.2B,”;
- (d) for “959, 959.1, 960, 960.1,” substitute “958A, 959, 959.1, 959A, 960, 960.1, 960.2,”;
- (e) for “2310.1” substitute “2310.2”;
- (f) for “2511, 2512,” substitute “2511.1, 2512.1,”;
- (g) for “2919.1” substitute “2919.2”; and
- (h) after “7014,” insert “7014.1,”.

(5) In column (2) of item 8, after “7001.2,” insert “7009.1,”.

(6) In column (2) of item 9—

- (a) after “637.2,” insert “637.2A,”; and
- (b) after “660.7,” insert “660.8, 660.9,”.

(7) In column (2) of item 12, after “1001.2,” insert “1001.2A,”.

Amendment of Part I of Schedule 19

31.—(1) Part I of Schedule 19 (significance of bus stop and bus stand clearway markings) is amended as follows.

(2) For paragraph 3, substitute—

“**3.**—(1) Nothing in paragraph 2 applies to the driver of a bus being used in the provision of a local service who causes the bus to stop within the clearway for so long as may be necessary—

- (a) to maintain the published timetable for the service (provided, in the case of a bus stop clearway, that the bus is not stopped within the clearway for a period exceeding two minutes);

- (b) to enable passengers to board or alight from the bus; or
- (c) to enable the crew of the bus to be changed.

(2) Except where the sign shown in diagram 974 or 975 is placed and is varied to “except local buses”, nothing in paragraph 2 applies to the driver of a bus being used in the provision of a service for which there is a published timetable who causes the bus to stop within the clearway for so long as may be necessary—

- (a) to maintain the published timetable for the service (provided, in the case of a bus stop clearway, that the bus is not stopped within the clearway for a period exceeding two minutes);
- (b) to enable passengers to board or alight from the bus; or
- (c) to enable the crew of the bus to be changed.”.

(3) In paragraph 4(1)—

- (a) in sub-paragraph (a), for “or police purposes” substitute “, police or traffic officer purposes”; and
- (b) in sub-paragraph (b)—
 - (i) after sub-paragraph (ii), omit “or”; and
 - (ii) after sub-paragraph (iii), insert—
 - “or
 - (iv) a traffic officer in uniform;”.

Amendment of Part II of Schedule 19

32.—(1) Part II of Schedule 19 (significance of box junction markings) is amended as follows.

(2) In paragraph 6(a), for “at a junction between two or more roads” substitute “(whether or not at a junction between two or more roads)”.

(3) For paragraph 7(2), substitute—

“(2) The prohibition in sub-paragraph (1) does not apply to any person where the box junction is at a junction between two or more roads (but not at a roundabout) and the person—

- (a) causes a vehicle to enter the box junction for the purpose of turning right; and
- (b) stops the vehicle within the box junction for so long as the vehicle is prevented from completing the right turn—
 - (i) by oncoming vehicles; or
 - (ii) by vehicles which are stationary whilst waiting to complete a right turn.”.

Amendment to table below diagram 1012.2

33. In item 4 of the untitled table below diagram 1012.2 in Schedule 6, for—

“The width of of the line shall be 100 millimetres when it is used to delineate the back edge of an actively managed hard shoulder”

substitute—

“The width of the line shall be 150 millimetres when it is used to delineate the back edge of an actively managed hard shoulder”.

New diagrams

34.—(1) In this regulation, a reference to a diagram is a reference to the diagram and its accompanying untitled table or tables.

(2) In Schedule 1 (warning signs), for diagrams 530, 530.2, 531.1, 532.2, 532.3, 543.1, 554.3 and 563.1, substitute respectively diagrams 530, 530.2, 531.1, 532.2, 532.3, 543.1, 554.3 and 563.1 shown in Part 1 of the schedule to these regulations.

(3) In Schedule 2 (regulatory signs)—

- (a) for diagrams 606, 610, 611, 612, 613, 614, 616 and 620, substitute respectively diagrams 606, 610, 611, 612, 613, 614, 616 and 620 shown in Part 2 of the schedule to these regulations;
- (b) omit diagrams 629 and 629.2;
- (c) after diagram 637.2, insert diagram 637.2A shown in Part 2 of the schedule to these regulations;
- (d) for diagrams 639.1B, 660 and 660.3, substitute respectively diagrams 639.1B, 660 and 660.3 shown in Part 2 of the schedule to these regulations;
- (e) after diagram 660.7, insert diagrams 660.8 and 660.9 shown in Part 2 of the schedule to these regulations;
- (f) after diagram 663.1, insert diagrams 663.2 and 663.3 shown in Part 2 of the schedule to these regulations;
- (g) for diagram 664, substitute diagrams 664 and 664.1 shown in Part 2 of the schedule to these regulations; and
- (h) for diagrams 670 and 673, substitute respectively diagrams 670 and 673 shown in Part 2 of the schedule to these regulations.

(4) In Schedule 3 (signs for railway and tramway level crossings), for diagrams 784.1 and 786, substitute respectively diagrams 784.1 and 786 shown in Part 3 of the schedule to these regulations.

(5) In Schedule 4 (miscellaneous informatory signs)—

- (a) for diagram 816.1, substitute diagram 816.1 shown in Part 4 of the schedule to these regulations;
- (b) for diagram 818.3, substitute diagram 818.3 shown in Part 4 of the schedule to these regulations;
- (c) for diagram 818.4, substitute diagrams 818.4 and 818.5 shown in Part 4 of the schedule to these regulations;
- (d) after diagram 820, insert diagram 820A shown in Part 4 of the schedule to these regulations;
- (e) for diagram 829.6, substitute diagram 829.6 shown in Part 4 of the schedule to these regulations;
- (f) for diagrams 832.1A and 832.2A, substitute respectively diagrams 832.1B and 832.2B shown in Part 4 of the schedule to these regulations; and
- (g) for diagram 878, substitute diagram 878 shown in Part 4 of the schedule to these regulations.

(6) In Schedule 5 (signs for bus, tram and pedal cycle facilities)—

- (a) for diagrams 951, 954, 954.2, 954.5, 954.6, 954.7, 955, 956 and 957, substitute respectively diagrams 951, 954, 954.2, 954.5, 954.6, 954.7, 955, 956 and 957 shown in Part 5 of the schedule to these regulations;
- (b) after diagram 958.1, insert diagram 958A shown in Part 5 of the schedule to these regulations;
- (c) for diagram 959.1, substitute diagrams 959.1 and 959A shown in Part 5 of the schedule to these regulations;
- (d) for diagram 960.1, substitute diagrams 960.1 and 960.2 shown in Part 5 of the schedule to these regulations; and

- (e) for diagrams 961, 962.2, 964 and 966, substitute respectively diagrams 961, 962.2, 964 and 966 shown in Part 5 of the schedule to these regulations.
- (7) In Schedule 6 (road markings)—
- (a) after diagram 1001.2, insert diagram 1001.2A shown in Part 6 of the schedule to these regulations; and
 - (b) for diagrams 1004, 1004.1, 1005, 1005.1, 1008, 1008.1, 1010, 1048, 1049, 1050 and 1055.1, substitute respectively diagrams 1004, 1004.1, 1005, 1005.1, 1008, 1008.1, 1010, 1048, 1049, 1050 and 1055.1 shown in Part 6 of the schedule to these regulations.
- (8) In Schedule 7—
- (a) in Part I (primary route directional signs), for diagram 2027, substitute diagram 2027 shown in Part 7 of the schedule to these regulations;
 - (b) in Part IV (signs for services and tourist facilities (other than on motorways)), for diagram 2310.1, substitute diagram 2310.2 shown in Part 7 of the schedule to these regulations;
 - (c) in Part V (boundary signs (other than on motorways)), for diagram 2402.1, substitute diagram 2402.1 shown in Part 7 of the schedule to these regulations;
 - (d) in Part VI (directional signs to parking places), for diagrams 2502, 2505, 2509.1, 2511 and 2512, substitute respectively diagrams 2502, 2505, 2509.1, 2511.1 and 2512.1 shown in Part 7 of the schedule to these regulations;
 - (e) in Part VII (directional signs for cyclists and pedestrians), for diagrams 2601.1, 2602.1, 2608 and 2609, substitute respectively diagrams 2601.1, 2602.1, 2608 and 2609 shown in Part 7 of the schedule to these regulations;
 - (f) in Part VIII (temporary and emergency directional signs)—
 - (i) for diagrams 2703, 2704, 2705, 2706 and 2707, substitute respectively diagrams 2703, 2704, 2705, 2706 and 2707 shown in Part 7 of the schedule to these regulations;
 - (ii) for diagram 2711, substitute diagrams 2711 and 2711.1 shown in Part 7 of the schedule to these regulations; and
 - (iii) for diagram 2716, substitute diagram 2716 shown in Part 7 of the schedule to these regulations; and
 - (g) in Part X (motorway signs), for diagrams 2901 and 2919.1, substitute respectively diagrams 2901 and 2919.2 shown in Part 7 of the schedule to these regulations.
- (9) In Schedule 8 (light signals for the control of vehicular traffic), for diagrams 3000, 3000.1, 3000.2, 3000.7, 3000.8, 3000.9 and 3000.10, substitute respectively diagrams 3000, 3000.1, 3000.2, 3000.7, 3000.8, 3000.9 and 3000.10 shown in Part 8 of the schedule to these regulations.
- (10) In Schedule 9 (light signals for pedestrians and animal crossings)—
- (a) for diagrams 4002.1 and 4003, substitute respectively diagrams 4002.1 and 4003 shown in Part 9 of the schedule to these regulations; and
 - (b) for diagrams 4003.1, 4003.2, 4003.3, 4003.4, 4003.5, 4003.6 and 4003.7, substitute diagrams 4003.1, 4003.1A, 4003.2, 4003.3, 4003.4, 4003.4A, 4003.5, 4003.6, 4003.7 and 4003.7A shown in Part 9 of the schedule to these regulations.
- (11) In Schedule 12—
- (a) in Part I (miscellaneous warning, informative and regulatory signs for road works etc)—
 - (i) for diagram 7005, substitute diagram 7005 shown in Part 10 of the schedule to these regulations;
 - (ii) for diagram 7009, substitute diagrams 7009 and 7009.1 shown in Part 10 of the schedule to these regulations;
 - (iii) after diagram 7011.1, insert diagram 7011.2 shown in Part 10 of the schedule to these regulations; and

- (iv) after diagram 7014, insert diagram 7014.1 shown in Part 10 of the schedule to these regulations;
- (b) in Part II (road works delineators and barriers), for diagrams 7101.1 and 7102, substitute respectively diagrams 7101.1 and 7102 shown in Part 10 of the schedule to these regulations;
- (c) in Part III (signs for lane closures and contra-flow working at road works), for diagram 7202, substitute diagram 7202 shown in Part 10 of the schedule to these regulations; and
- (d) in Part IV (signs for road works entrances and exits), for diagrams 7301 and 7306, substitute respectively diagrams 7301 and 7306 shown in Part 10 of the schedule to these regulations.

Savings

35.—(1) Subject to paragraph (2), any traffic sign—

- (a) which, immediately before the coming into force of these regulations, was—
 - (i) prescribed by the 2002 regulations; and
 - (ii) placed in compliance with the 2002 general directions; and
- (b) which ceases to be so prescribed on the date of coming into force of these regulations,

shall be treated as prescribed by the 2002 regulations for so long as it continues to comply with those regulations as in force immediately before the coming into force of these regulations.

(2) Paragraph (1) shall cease to have effect—

- (a) in relation to the signs shown in each of diagrams 554.3, 620, 832.1A, 832.2A, 954, 954.2, 2310.1, 2511 and 2512, on the expiry of the period of two years beginning with the date on which these regulations come into force;
- (b) in relation to the signs shown in each of diagrams 530, 530.2, 531.1, 532.2, 532.3, 629 and 629.2, on the expiry of the period of four years beginning with the date on which these regulations come into force; and
- (c) in relation to the sign shown in diagram 2919.1, on the expiry of the period of ten years beginning with the date on which these regulations come into force.

36. Portable light signals which, on 31st January 2003, satisfied the requirements of subparagraphs (a) and (b) of regulation 3(3) (savings) of the 2002 regulations shall, notwithstanding any provision of these regulations, continue to be treated as prescribed by the 2002 regulations until that regulation 3(3) ceases to have effect.

Signed by authority of the Secretary of State for Transport

[Date]

Name
Parliamentary Under Secretary of State
Department for Transport

SCHEDULE


Regulation 34

New diagrams for insertion into the schedules to the 2002 regulations

PART 1

Regulation 34(2)

New diagrams for Schedule 1 to the 2002 regulations



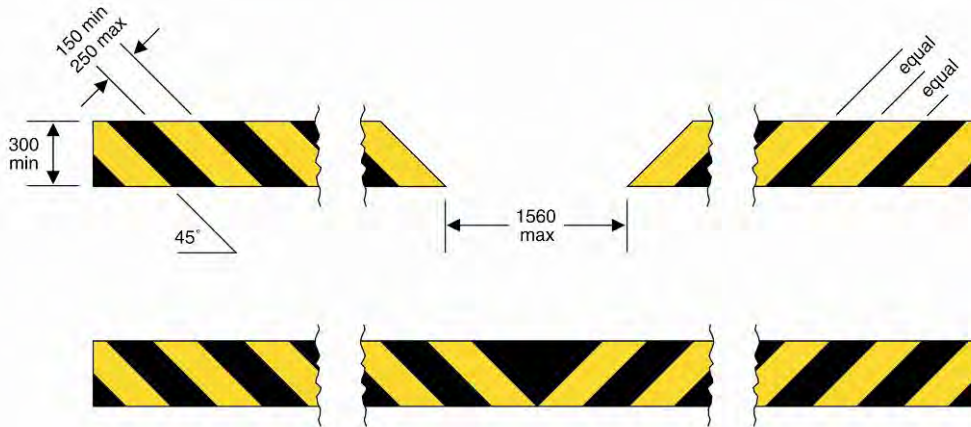
530

Maximum headroom available at hazard

Item	
1	Regulations: None
2	Directions: 21(1)
3	Diagrams: 530.1, 530.2, 572, 573
4	Permitted variants: Schedule 16, item 1 Metric sign may be placed to the right of the imperial sign
5	Illumination requirements: Schedule 17, item 1

SCHEDULE—PART 1

New diagrams for Schedule 1 to the 2002 regulations (continued)




530.2
Reduced headroom at a hazard
(Alternative types)

Item	
1	Regulations: None
2	Directions: 21(1)
3	Diagrams: 530, 629.2A
4	Permitted variants: None
5	Illumination requirements: Schedule 17, item 9 Where those parts of the sign coloured yellow are retroreflective they may also be fluorescent

SCHEDULE—PART 1

New diagrams for Schedule 1 to the 2002 regulations (continued)

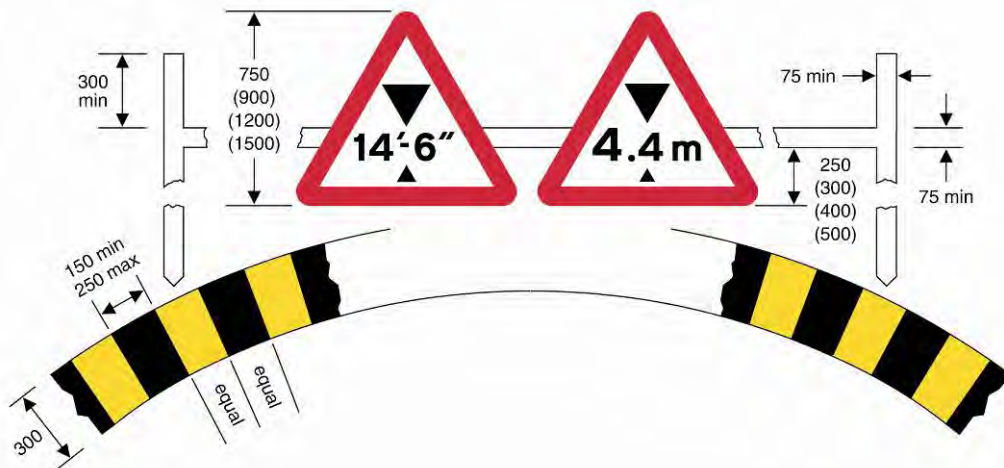


531.1
Maximum headroom available
at arch bridge ahead

Item	
1	Regulations: None
2	Directions: 21(1)
3	Diagrams: 531.2, 572, 573
4	Permitted variants: Schedule 16, item 1
5	Illumination requirements: Schedule 17, item 1

SCHEDULE—PART 1

New diagrams for Schedule 1 to the 2002 regulations (continued)

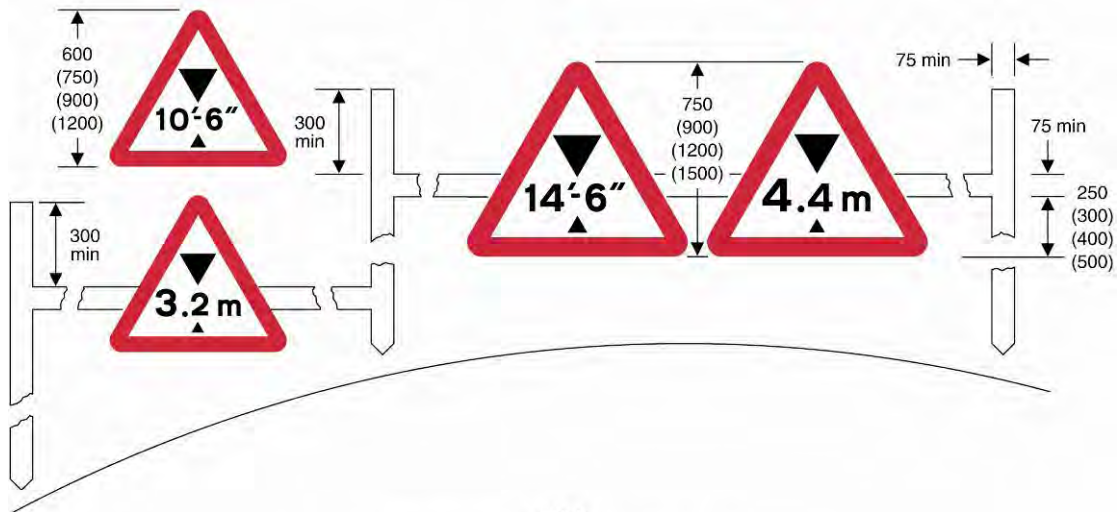


532.2
Maximum headroom available
in the centre of a road at an arch bridge

Item	
1	Regulations: None
2	Directions: None
3	Diagrams: None
4	Permitted variants: Schedule 16, item 1 Black and yellow markings may be omitted
5	Illumination requirements: Schedule 17, items 1, 9 Same as diagram 530.2

SCHEDULE—PART 1

New diagrams for Schedule 1 to the 2002 regulations (continued)



532.3

Maximum headroom available at the side of and in the centre of a road at an arch bridge

Item	
1	Regulations: None
2	Directions: None
3	Diagrams: None
4	Permitted variants: Schedule 16, item 1 Black and yellow markings shown in diagram 532.2 may be added
5	Illumination requirements: Schedule 17, items 1, 9



(50)
62.5
(75)
(100)
(125)
(150)



(62.5)
75
(100)
(125)
(150)
(200)

543.1
Traffic signals ahead
which only operate at certain times

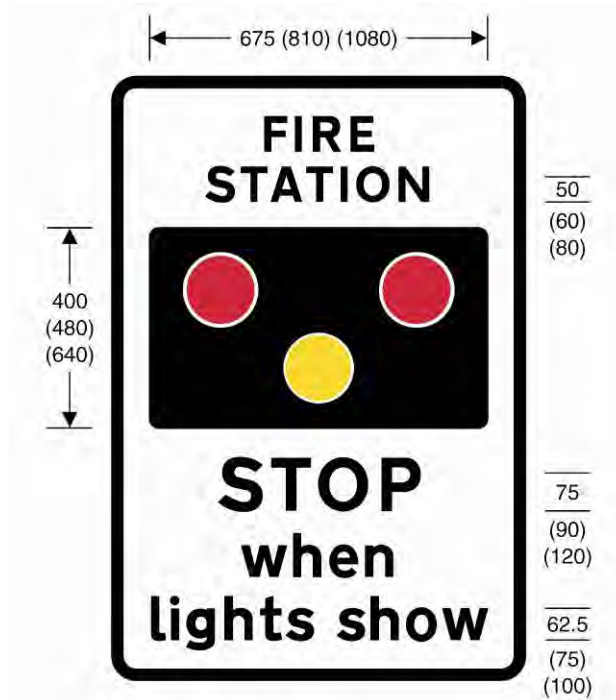
Item	
1	Regulations: None
2	Directions: 21(1), 44A
3	Diagrams: 543, 3000, 3000.7, 3000.8, 3000.9, 3000.10
4	Permitted variants: Schedule 16, items 3, 6, 11 "Part time" may be varied to "Peak hour"
5	Illumination requirements: Schedule 17, item 8

554.3
Ice ahead

Item	
1	Regulations: None
2	Directions: 20(1), 21(1), 39(3)
3	Diagrams: 554.2, 622.1A, 622.4, 629A, 629.1, 632
4	Permitted variants: Schedule 16, item 6 "Ice" may be varied to "Snowdrifts". "for" and a distance may be added
5	Illumination requirements: Schedule 17, item 8

SCHEDULE—PART 1

New diagrams for Schedule 1 to the 2002 regulations (continued)



563.1


Warning of light signals as shown in diagram 3014 ahead

Item	
1	Regulations: None
2	Directions: 20(1), 21(1)
3	Diagrams: 562
4	Permitted variants: Schedule 16, items 3, 6, 11 "FIRE" may be varied to: 1. "AMBULANCE" 2. "POLICE" 3. "FIRE AND AMBULANCE" 4. "FIRE AND POLICE" 5. "POLICE AND AMBULANCE" 6. "FIRE, POLICE AND AMBULANCE"
5	Illumination requirements: Schedule 17, item 8

SCHEDULE—PART 2


Regulation 34(3)

New diagrams for Schedule 2 to the 2002 regulations



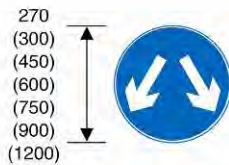
606
Vehicular traffic must proceed in the direction indicated by the arrow

Item	
1	Regulations: 10(1), 12(7), 47(3), 48(3), 49(3), 54
2	Directions: 7, 20(3), 21(1), 41(3A), 44A
3	Diagrams: 515, 515.1A, 515.2, 607, 608, 954, 954.2, 954.3, 954.4, 954.5, 954.6, 954.7
4	Permitted variants: Schedule 16, item 13
5	Illumination requirements: Schedule 17, items 1, 6, 7



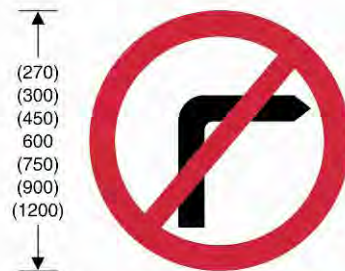
610
Vehicular traffic must comply with the requirements prescribed in regulation 15

Item	
1	Regulations: 10(1), 12(7), 14(1), 15, 26(6), 27(1), 54
2	Directions: 21(1), 41(3A)
3	Diagrams: 608
4	Permitted variants: Arrow may point downwards to the right
5	Illumination requirements: Schedule 17, items 1, 7



611
Vehicular traffic may reach the same destination by proceeding either side of the sign

Item	
1	Regulations: 12(7), 27(1)
2	Directions: 41(3A)
3	Diagrams: None
4	Permitted variants: None
5	Illumination requirements: Schedule 17, items 1, 7




612
No right turn for vehicular traffic

Item	
1	Regulations: 12(7), 27(1), 47(3), 48(3), 49(3)
2	Directions: 7, 21(1), 44A
3	Diagrams: 954, 954.2, 954.3, 954.4, 954.5, 954.6, 954.7
4	Permitted variants: None
5	Illumination requirements: Schedule 17, items 1, 6

SCHEDULE—PART 2

New diagrams for Schedule 2 to the 2002 regulations (continued)




613
No left turn for vehicular traffic

Item	
1	Regulations: 12(7), 27(1), 47(3), 48(3), 49(3)
2	Directions: 7, 21(1), 44A
3	Diagrams: 954, 954.2, 954.3, 954.4, 954.5, 954.6, 954.7
4	Permitted variants: None
5	Illumination requirements: Schedule 17, items 1, 6



614
No U-turns for vehicular traffic

Item	
1	Regulations: 12(7)
2	Directions: 7, 11, 21(1), 44A
3	Diagrams: 570, 645
4	Permitted variants: None
5	Illumination requirements: Schedule 17, items 1, 6



616
No entry for vehicular traffic

Item	
1	Regulations: 10(1), 10(2), 12(7), 27(1), 47(3), 48(3), 49(3), 54
2	Directions: 7, 8, 18(4), 21(1), 21(2), 41(3A), 44A
3	Diagrams: 954, 954.2, 1046, 1048.3
4	Permitted variants: None
5	Illumination requirements: Schedule 17, items 1, 7

SCHEDULE—PART 2

New diagrams for Schedule 2 to the 2002 regulations (continued)



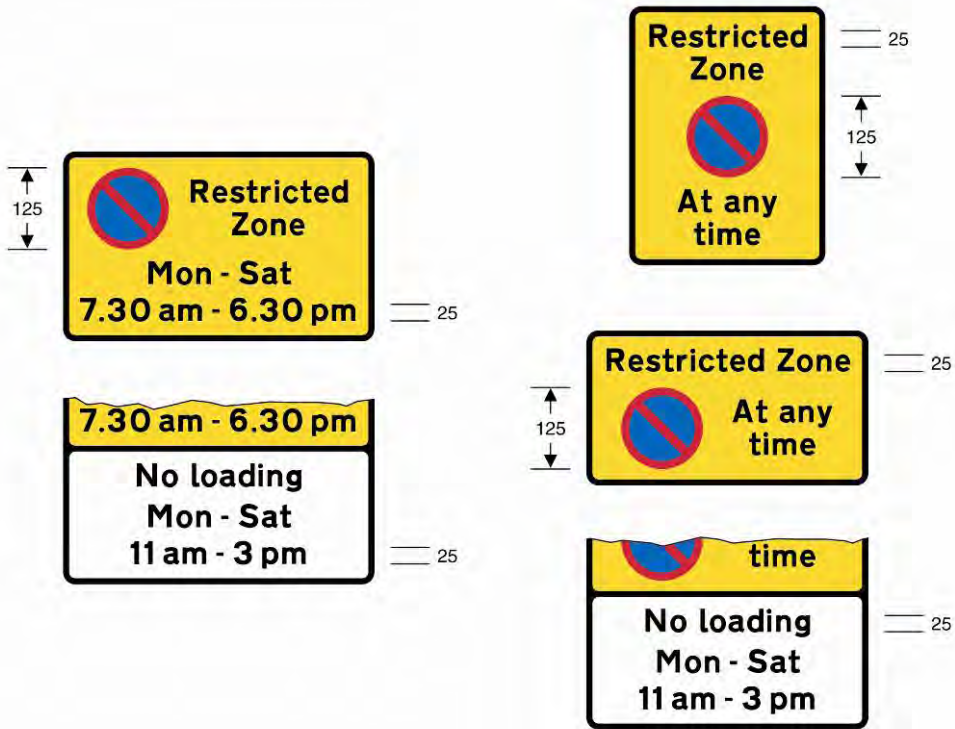
620

Vehicles requiring access to premises or land adjacent to the road are exempted from the prohibition conveyed by the associated sign

Item	
1	Regulations: 22
2	Directions: 7, 8, 21(1)
3	Diagrams: 619, 619.1, 619.2, 622.1A, 622.5, 622.6, 622.7, 622.8, 629A, 629.1, 952
4	<p>Permitted variants: Schedule 16, item 38 "Except for access" may be omitted when a time period is added. "Except" shall be varied to "except" when preceded by a time period. "for access" may be varied to:</p> <ol style="list-style-type: none"> 1. "for loading" 2. "for loading by" with the goods vehicle symbol shown in diagram 620.1 3. "permit holders" and an identification symbol where appropriate 4. The blue badge symbol shown in diagram 661A 5. "buses" 6. "local buses" 7. "taxis" 8. "for access to off-street premises" <p>These variants may be used in any combination with each other and with "for access", except that 1 and 2 shall not be used together or with "for access", 8 shall not be used with "for access", and 5 and 6 shall not be used together. The word "and" shall be inserted before the last variant where more than one is used</p>
5	Illumination requirements: Schedule 17, item 8

SCHEDULE—PART 2

New diagrams for Schedule 2 to the 2002 regulations (continued)



637.2A
Prohibition of waiting (and loading and unloading)
in a restricted parking zone
(Alternative types)

Item	
1	Regulations: None
2	Directions: 7, 11(9), 26A(1)
3	Diagrams: 663.2
4	Permitted variants: Schedule 16, item 38 The panels indicating the prohibition of loading and unloading may be varied to diagram 638
5	Illumination requirements: Schedule 17, item 9

SCHEDULE—PART 2

New diagrams for Schedule 2 to the 2002 regulations (continued)



639.1B

Waiting prohibited during the periods indicated on the upper panel and restrictions on waiting during the period indicated on the lower panel

Item	
1	Regulations: 24
2	Directions: 7, 11, 24(1), 25
3	Diagrams: 661.4, 857.1, 1017, 1019, 1028.3, 1028.4, 1032, 1033
4	Permitted variants: Schedule 16, items 11, 38, 39 The relative positions of the "no waiting" symbol and other legend in the upper panel may be as shown in diagram 639 or in the upper panel of diagram 640. The upper panel may be varied to diagram 650.2 or 650.3. The lower panel may be varied in a similar manner to diagram 661.1 or varied to diagram 660, 660.3, 660.4, 660.5, 660.6, 660.7, 660.9, 661A, 661.2A, 661.3A or 662. The sign shown in diagram 638.1 may be added as a middle panel with the size of the legend as shown for diagram 639.1B
5	Illumination requirements: Schedule 17, item 9



660

Parking place reserved for permit holders

Item	
1	Regulations: None
2	Directions: 7, 11, 24(1), 24(5), 25
3	Diagrams: 663.3, 1028.3, 1028.4, 1032, 1033
4	Permitted variants: Schedule 16, items 11, 38, 39 "Permit holders only" may be varied to: 1. "Card holders only" 2. "Doctor permit holders only" 3. "Large or slow vehicles only" 4. "Business permit holders only" 5. "Resident permit holders only"
5	Illumination requirements: Schedule 17, item 9

SCHEDULE—PART 2

New diagrams for Schedule 2 to the 2002 regulations (continued)



660.3
Parking place reserved for holders
of residents' permits

Item	
1	Regulations: None
2	Directions: 7, 11, 24(1), 24(5), 25
3	Diagrams: 663.3, 1028.4, 1032, 1033
4	Permitted variants: Schedule 16, items 11, 38, 39 "Resident permit holders only" may be varied to: 1. "Permit holders only" 2. "Doctor permit holders only" 3. "Business permit holders only"
5	Illumination requirements: Schedule 17, item 9



660.8
Parking place reserved for car club permit holders

Item	
1	Regulations: None
2	Directions: 7, 11, 24(1)
3	Diagrams: 1028.3, 1028.4, 1032, 1033
4	Permitted variants: Schedule 16, item 11, 39A
5	Illumination requirements: Schedule 17, item 9

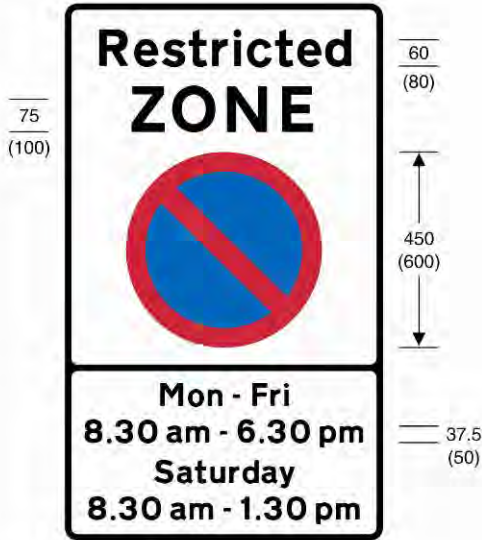


660.9
Parking place with facilities for charging
electric vehicles reserved for permit holders

Item	
1	Regulations: None
2	Directions: 7, 11, 24(1), 25
3	Diagrams: 1028.3; 1028.4, 1032, 1033
4	Permitted variants: Schedule 16, item 11, 38, 39 The legend may be varied to "Electric vehicle charging point only"
5	Illumination requirements: Schedule 17, item 9

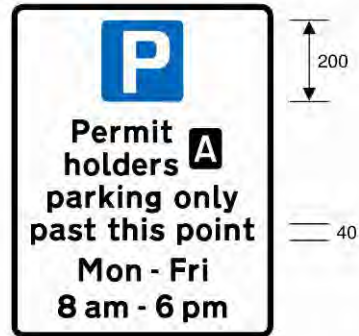
SCHEDULE—PART 2

New diagrams for Schedule 2 to the 2002 regulations (continued)



663.2
Entrance to a restricted parking zone

Item	
1	Regulations: None
2	Directions: 3(1), 7, 8, 26A(2)
3	Diagrams: 637.2A
4	Permitted variants: Schedule 16, items 38, 39 The legend "No loading" may be added beneath the no waiting roundel. The lower panel shall be omitted where the restrictions apply at all times. The legend "except in signed bays" may be added beneath the time period shown in the lower panel. The legend in the lower panel may be varied to "Except in signed bays"
5	Illumination requirements: Schedule 17, item 4

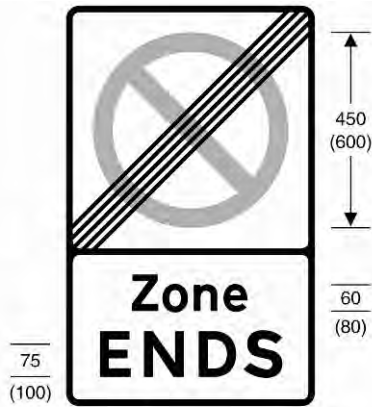


663.3
Entrance to a road or area where parking is reserved for permit holders only during the period indicated and where parking bays have not been provided

Item	
1	Regulations: None
2	Directions: 3(1), 7, 8, 26A(3)
3	Diagrams: 660, 660.3
4	Permitted variants: Schedule 16, items 38, 39 "Permit holders" may be varied to "Resident permit holders". The permit identifier may be placed to the right of the "P" symbol. The legend "past this point" may be varied to "in" and a street name
5	Illumination requirements: Schedule 17, item 4

SCHEDULE—PART 2

New diagrams for Schedule 2 to the 2002 regulations (continued)



664

End of controlled, voucher or restricted parking zone

Item	
1	Regulations: None
2	Directions: 7, 10(1), 26A(4)
3	Diagrams: None
4	Permitted variants: None
5	Illumination requirements: Schedule 17, item 4



664.1

End of permit parking area, the entrance to which is indicated by the sign shown in diagram 663.3

Item	
1	Regulations: None
2	Directions: 7, 10(1), 26A(3)
3	Diagrams: None
4	Permitted variants: None
5	Illumination requirements: Schedule 17, item 4



670

Maximum speed limit, other than a national speed limit, in miles per hour

Item	
1	Regulations: 58(6), 58(7)
2	Directions: 7, 8, 9, 10(3), 11, 18(1), 42(7), 55A
3	Diagrams: 1065
4	Permitted variants: Schedule 16, item 1
5	Illumination requirements: Schedule 17, items 10, 11



673

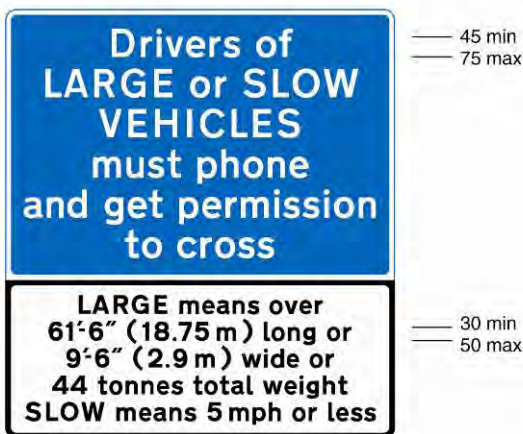
End of a minimum speed limit

Item	
1	Regulations: None
2	Directions: 7, 10(1), 10(4)
3	Diagrams: None
4	Permitted variants: Schedule 16, item 1
5	Illumination requirements: Schedule 17, items 10, 11

SCHEDULE—PART 3

Regulation 34(4)

New diagrams for Schedule 3 to the 2002 regulations



Item	
1	Regulations: 10(1), 10(2), 16
2	Directions: None
3	Diagrams: 786, 787, 788
4	Permitted variants: "must phone" may be varied to "must use SOS phone"
5	Illumination requirements: Schedule 17, item 1

784.1

Drivers of large or slow vehicles must stop and telephone before using a railway or tramway level crossing



786

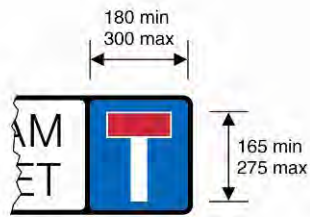
Place where large or slow, or long low vehicles should wait near a railway or tramway level crossing while the driver obtains permission by telephone to cross or confirms he has crossed

Item	
1	Regulations: None
2	Directions: 25(1)
3	Diagrams: 782, 783, 784.1, 787, 788, 1028.3
4	Permitted variants: "AND USE PHONE" may be varied to "AND USE SOS PHONE" or "& USE SOS PHONE". "AT CROSSING" may be omitted
5	Illumination requirements: Schedule 17, item 4

SCHEDULE—PART 4

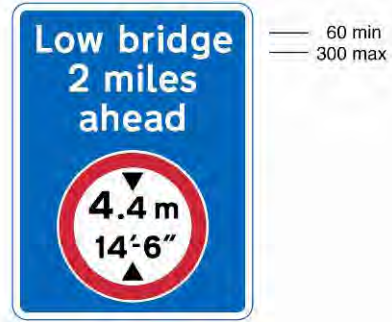
Regulation 34(5)

New diagrams for Schedule 4 to the 2002 regulations



816.1
Alternative to the sign shown in diagram 816
with a street name plate

Item	
1	Regulations: None
2	Directions: None
3	Diagrams: None
4	Permitted variants: The blue panel need not extend to the edge of the name plate. The black border may be omitted
5	Illumination requirements: Schedule 17, item 9



818.3
Same as diagram 818.2

Item	
1	Regulations: None
2	Directions: 7
3	Diagrams: None
4	Permitted variants: Schedule 16, items 1, 6, 10, 11 "ahead" may be varied to an arrow pointing horizontally to the left or to the right. "ahead" must be omitted when an arrow is included under item 10 of Schedule 16. "Low bridge" may be varied to "Height limit", "Weight limit", "Weak road", "Weak bridge", "Width limit" or "Length limit" or omitted. The distance and any arrow shall be shown below the diagram 629.2A symbol when "Low bridge" is omitted. The diagram 629.2A symbol may be varied to diagram 622.1A (with the symbol reversed as appropriate), 626.2A (prohibitory roundel only), 629A, or 629.1 (with the symbol reversed as appropriate) to accord with the prohibition
5	Illumination requirements: Schedule 17, item 4

SCHEDULE—PART 4

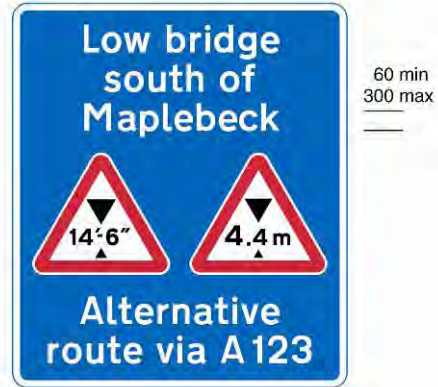
New diagrams for Schedule 4 to the 2002 regulations (continued)



818.4

Nature and location of a prohibition, restriction or requirement with indication of alternative route

Item	
1	Regulations: None
2	Directions: 7
3	Diagrams: None
4	<p>Permitted variants: Schedule 16, items 6, 19, 20, 28 Same as diagram 622.1A. An arrow pointing horizontally to the left or to the right may be added above the diagram 622.1A symbol. "Weight limit" may be varied to "Weak road", "Weak bridge", "Width limit", "Length limit", "Height limit", "Low bridge" or omitted. The legend "at Beckwood (B 3033)" may be varied to an appropriate description or to a distance. "ahead" may be added after the distance when no arrow is shown. The legend "at Beckwood (B 3033)" may be omitted when an arrow is added. The diagram 622.1A symbol may be varied to diagram 626.2A (prohibitory roundel only), 629A, 629.1 (with the symbol reversed as appropriate) or 629.2A as appropriate to accord with the prohibition. The legend below the diagram 622.1A symbol may be-</p> <p>(a) varied to "Alternative route follow" and either a symbol shown in Part VII of Schedule 13 or a description of the route; or</p> <p>(b) varied to "Alternative route via" and a description of the route.</p> <p>The legend "For Oxbourne" may be varied to "Alternative route". The legend "B3049 and A 3011" may be varied to a description of the route.</p> <p>When the sign is placed on a motorway-</p> <p>(a) "use" and the route numbers may be varied to "leave at Junction" and the junction number (and "Junction" may in that case be varied to "J"); or</p> <p>(b) "at Junction" and the junction number may be added after "use" and a route number (and "Junction" may in that case be varied to "J")</p>
5	Illumination requirements: Schedule 17, item 4



818.5

Location of hazard indicated by the sign shown in diagram 530, 532.2 or 532.3, with indication of alternative route

Item	
1	Regulations: None
2	Directions: None
3	Diagrams: None
4	<p>Permitted variants: Schedule 16, items 1, 6, 19, 20 An arrow pointing horizontally to the left or to the right may be added above the diagram 530 symbols. "Low bridge" may be varied to "Height limit". The legend "south of Maplebeck" may be varied to an appropriate description or to a distance. "ahead" may be added after the distance when no arrow is shown. The legend "south of Maplebeck" may be omitted when an arrow is added. The imperial diagram 530 symbol may be placed centrally above the metric symbol. The legend below the symbols may be varied to "For" and a place name and an appropriate description of the route. "via" may be varied to "follow" or "use". "via A 123" may be varied to "follow" and a symbol shown in Part VII of Schedule 13. "A 123" may be varied to a description of the route. When the sign is placed on a motorway-</p> <p>(a) the legend below the symbols may be varied to "For" and a place name and "leave at Junction" and the junction number (and "Junction" may in that case be varied to "J"); or</p> <p>(b) varied to "For" and a place name and "use" and a route number "at Junction" and the junction number (and "Junction" may in that case be varied to "J")</p>
5	Illumination requirements: None

SCHEDULE—PART 4

New diagrams for Schedule 4 to the 2002 regulations (continued)



(50)
62.5
(75)
(100)
(125)

820A
Road unsuitable for heavy goods vehicles

Item	
1	Regulations: None
2	Directions: None
3	Diagrams: None
4	Permitted variants: Schedule 16, items 11, 28 "heavy goods vehicles" may be varied to "HGVs". The legend may be omitted when an arrow is added to the sign
5	Illumination requirements: Schedule 17, item 4



75

829.6
Waiting place at a lay-by or observation platform for police or other authorised vehicles only

Item	
1	Regulations: None
2	Directions: None
3	Diagrams: None
4	Permitted variants: "patrol" may be omitted. "Police patrol" may be varied to "Authorised"
5	Illumination requirements: Schedule 17, item 4



37.5 min
100 max

75 min
200 max

832.1B
Vehicle check point ahead

Item	
1	Regulations: None
2	Directions: None
3	Diagrams: None
4	Permitted variants: Schedule 16, item 47
5	Illumination requirements: Schedule 17, item 4



37.5 min
100 max

75 min
200 max

832.2B
Vehicle condition check point ahead

Item	
1	Regulations: None
2	Directions: None
3	Diagrams: None
4	Permitted variants: Schedule 16, item 47
5	Illumination requirements: Schedule 17, item 4

SCHEDULE—PART 4

New diagrams for Schedule 4 to the 2002 regulations (continued)



878
Area in which cameras are used
to enforce traffic regulations
(Alternative types)

Item	
1	Regulations: 23
2	Directions: 32(1)
3	Diagrams: 879
4	Permitted variants: "Traffic signal" may be varied to "Speed", "Traffic signal and speed", "Traffic enforcement", "Police", "Police enforcement" or "Bus lane". The legend may varied to "Average speed check"
5	Illumination requirements: Schedule 17, item 4

SCHEDULE—PART 5

Regulation 34(6)

New diagrams for Schedule 5 to the 2002 regulations



951
Riding of pedal cycles prohibited

Item	
1	Regulations: None
2	Directions: 7, 8, 41(3A)
3	Diagrams: None
4	Permitted variants: None
5	Illumination requirements: Schedule 17, items 4, 7



954
Buses excluded from restriction or prohibition conveyed by associated sign

Item	
1	Regulations: 22
2	Directions: 7, 18(4), 21(1)
3	Diagrams: 606, 609, 612, 613, 616, 629A, 629.1
4	Permitted variants: None
5	Illumination requirements: Schedule 17, item 8



954.2
Same as diagram 954 applying to local buses

Item	
1	Regulations: 22
2	Directions: 7, 18(4), 21(1)
3	Diagrams: 606, 609, 612, 613, 616, 629A, 629.1, 952
4	Permitted variants: The legend may be on three lines
5	Illumination requirements: Schedule 17, item 8



954.5
Same as diagram 954 where the signs are mounted in combination with light signals prescribed by regulation 33

Item	
1	Regulations: 22
2	Directions: 7, 21(1), 44A
3	Diagrams: 606, 612, 613
4	Permitted variants: "buses" may be varied to "cycles"
5	Illumination requirements: Schedule 17, item 6

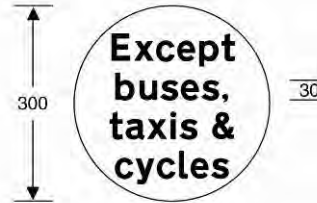
SCHEDULE—PART 5

New diagrams for Schedule 5 to the 2002 regulations (continued)



954.6
Same as diagram 954 applying to buses and pedal cycles where the signs are mounted in combination with light signals prescribed by regulation 33

Item	
1	Regulations: 22
2	Directions: 7, 21(1), 21(2), 44A
3	Diagrams: 606, 612, 613
4	Permitted variants: "buses & cycles" may be varied to "local buses" or "buses & taxis"
5	Illumination requirements: Schedule 17, item 6



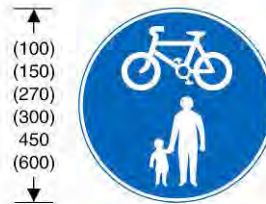
954.7
Same as diagram 954 applying to buses, taxis and pedal cycles where the signs are mounted in combination with light signals prescribed by regulation 33

Item	
1	Regulations: 22
2	Directions: 7, 21(1), 21(2), 44A
3	Diagrams: 606, 612, 613
4	Permitted variants: "buses, taxis & cycles" may be varied to "local buses & cycles" or "local buses & taxis"
5	Illumination requirements: Schedule 17, item 6



955
Route for use by pedal cycles only

Item	
1	Regulations: None
2	Directions: 7, 8, 18(1), 18(5), 21(1), 41(3A)
3	Diagrams: 1003, 1023, 1049, 1057, 2602.3
4	Permitted variants: None
5	Illumination requirements: Schedule 17, items 3, 7

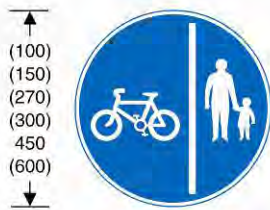


956
Route for use by pedal cycles and pedestrians only

Item	
1	Regulations: None
2	Directions: 7, 8, 11, 18(1), 18(5), 21(1), 41(3A)
3	Diagrams: 1003, 1023, 1049, 1057, 2602.3
4	Permitted variants: None
5	Illumination requirements: Schedule 17, items 3, 7

SCHEDULE—PART 5

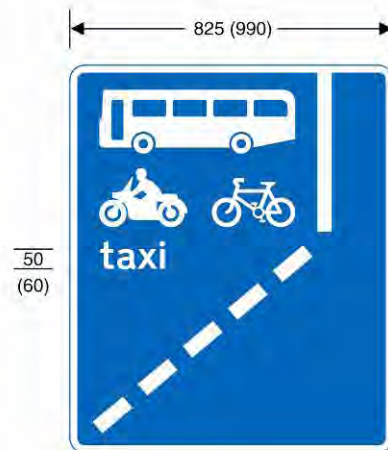
New diagrams for Schedule 5 to the 2002 regulations (continued)



957

Route comprising two ways, separated by the marking shown in diagram 1049 or 1049.1 or by physical means, for use by pedal cycles only and by pedestrians only

Item	
1	Regulations: None
2	Directions: 7, 8, 11, 17, 18(1), 18(3), 18(5), 21(1), 33, 41(3A)
3	Diagrams: 1003, 1023, 1049, 1049.1, 1057, 2602.3
4	Permitted variants: The sign may be reversed in a mirror image
5	Illumination requirements: Schedule 17, items 3, 7




958A

With-flow bus lane which solo motor cycles, pedal cycles and taxis may also use ahead

Item	
1	Regulations: 24
2	Directions: 7, 17, 21(1)
3	Diagrams: 961, 1010
4	Permitted variants: The word "taxi" may be omitted. The bus symbol may be varied to the local bus symbol shown in diagram 958
5	Illumination requirements: Schedule 17, item 4

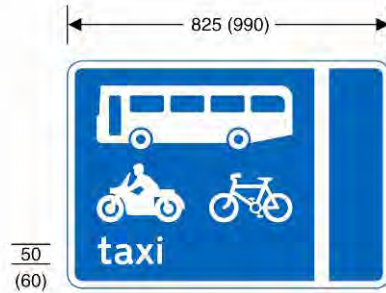
SCHEDULE—PART 5

New diagrams for Schedule 5 to the 2002 regulations (continued)



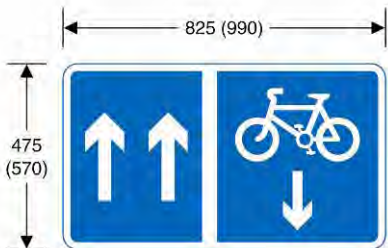
959.1
With-flow cycle lane

Item	
1	Regulations: None
2	Directions: 7, 11, 17, 18(1), 18(3), 21(1)
3	Diagrams: 961, 1049, 1057
4	Permitted variants: None
5	Illumination requirements: Schedule 17, item 4



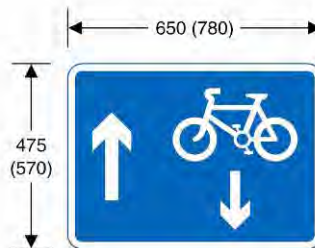
959A
With-flow bus lane which solo motor cycles, pedal cycles and taxis may also use
Note: Any vehicle may enter the bus lane to stop, load or unload where this is not prohibited

Item	
1	Regulations: 23, 24
2	Directions: 7, 11, 17, 18(3), 21(1)
3	Diagrams: 961, 1048, 1049
4	Permitted variants: The word "taxi" may be omitted. The bus symbol may be varied to the local bus symbol shown in diagram 959
5	Illumination requirements: Schedule 17, item 4



960.1
One-way traffic with contra-flow cycle lane

Item	
1	Regulations: None
2	Directions: 7, 11, 17, 18(1), 18(3)
3	Diagrams: 1003, 1023, 1049, 1057
4	Permitted variants: Schedule 16, item 16
5	Illumination requirements: Schedule 17, item 4

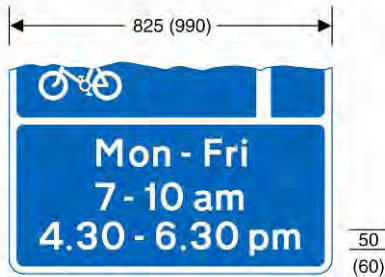


960.2
One-way traffic with contra-flow pedal cycles

Item	
1	Regulations: None
2	Directions: 7, 11, 17, 18(1)
3	Diagrams: 1004, 1057
4	Permitted variants: None
5	Illumination requirements: Schedule 17, item 4

SCHEDULE—PART 5

New diagrams for Schedule 5 to the 2002 regulations (continued)



961
Times of operation of a bus lane or cycle lane

Item	
1	Regulations: None
2	Directions: 7, 11, 21(1)
3	Diagrams: 958, 958A, 958.1, 959, 959A, 959.1
4	Permitted variants: Schedule 16, item 38
5	Illumination requirements: Schedule 17, item 4



962.2
Contra-flow bus lane which pedal cycles may also use on road at junction ahead

Item	
1	Regulations: 23, 24
2	Directions: 7
3	Diagrams: None
4	Permitted variants: Schedule 16, items 13, 14, 28 Where the arrow is omitted the word "lane" shall be varied to "lanes" and the symbols reversed
5	Illumination requirements: Schedule 17, item 4



964
End of bus lane

Item	
1	Regulations: 23
2	Directions: 7, 10(1)
3	Diagrams: None
4	Permitted variants: None
5	Illumination requirements: Schedule 17, item 4



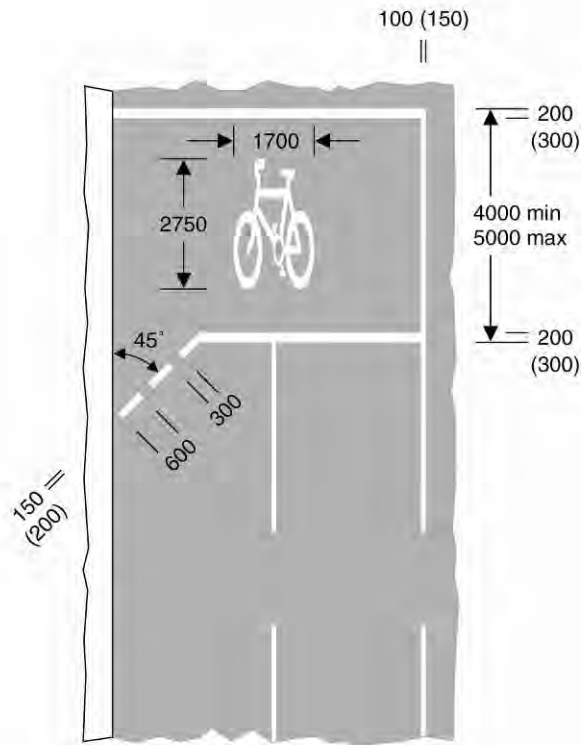
966
Pedal cyclists to dismount at the end of, or at a break in, a cycle lane, track or route

Item	
1	Regulations: None
2	Directions: None
3	Diagrams: None
4	Permitted variants: "DISMOUNT" may be varied to "REJOIN CARRIAGEWAY"
5	Illumination requirements: Schedule 17, item 9

SCHEDULE—PART 6

Regulation 34(7)

New diagrams for Schedule 6 to the 2002 regulations



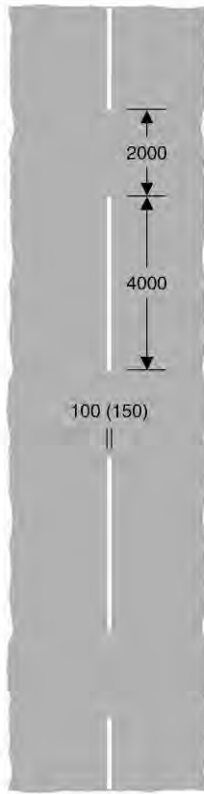
1001.2A

Alternative to the stop line shown in diagram 1001
showing separate stop lines at a junction for
pedal cycles and other vehicles

Item	
1	Regulations: 12(4), 31, 43
2	Directions: 18(1), 18(2), 47
3	Diagrams: 3000, 3000.7, 3000.8, 3000.9, 3000.10
4	Permitted variants: The right hand longitudinal line may be omitted where that part of the carriageway is delineated by a raised kerb. The number of marks in the diagonal line may be varied
5	Illumination requirements: Schedule 17, item 12

SCHEDULE—PART 6


New diagrams for Schedule 6 to the 2002 regulations (continued)



1004

Vehicular traffic should not cross or straddle the line unless it is safe to do so, and when the line is used in conjunction with the sign in diagram 967 motor vehicles should not enter a cycle lane unless that lane is clear of pedal cycles

Item	
1	Regulations: 4, 31
2	Directions: 18(1)
3	Diagrams: 967, 1001.2, 1057, 1062
4	Permitted variants: None
5	Illumination requirements: Schedule 17, item 12




1004.1

Same as diagram 1004

Item	
1	Regulations: 4, 31
2	Directions: 18(1)
3	Diagrams: 967, 1001.2, 1057
4	Permitted variants: None
5	Illumination requirements: Schedule 17, item 12

SCHEDULE—PART 6

New diagrams for Schedule 6 to the 2002 regulations (continued)



1005

Division of carriageway into traffic lanes on the part of the carriageway where vehicles normally proceed in the same direction other than at places where the marking shown in diagram 1004 is used

Item	
1	Regulations: 4, 31
2	Directions: None
3	Diagrams: None
4	Permitted variants: None
5	Illumination requirements: Schedule 17, item 12



1005.1

As diagram 1005 other than at places where the marking shown in diagram 1004.1 is used

Item	
1	Regulations: 4, 31
2	Directions: None
3	Diagrams: None
4	Permitted variants: None
5	Illumination requirements: Schedule 17, item 12

SCHEDULE—PART 6


New diagrams for Schedule 6 to the 2002 regulations (continued)



1008

Division between opposing flows of traffic on a carriageway other than at places where the marking shown in diagram 1004 is used

Item	
1	Regulations: 4, 31
2	Directions: None
3	Diagrams: None
4	Permitted variants: None
5	Illumination requirements: Schedule 17, item 12




1008.1

As diagram 1008 other than at places where the marking shown in diagram 1004.1 is used

Item	
1	Regulations: 4, 31
2	Directions: None
3	Diagrams: None
4	Permitted variants: None
5	Illumination requirements: Schedule 17, item 12

SCHEDULE—PART 6

New diagrams for Schedule 6 to the 2002 regulations (continued)



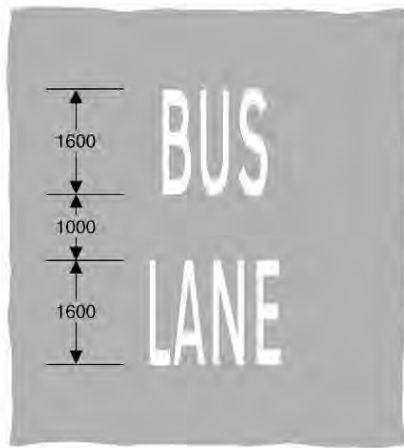
1010

- (a) Edge of the carriageway at a lay-by or at an exit from a private drive onto a public road; or
- (b) where laid diagonally across part of the carriageway, the start of a traffic lane, the boundary of which is indicated by diagram 1049; or
- (c) when used in conjunction with diagrams 1014 and 1024.1, the most suitable path to be taken by high vehicles under a low bridge or to avoid an overhanging structure; or
- (d) when laid alongside rails used by tramcars, the edge of the part of the carriageway used by the tramcars; or
- (e) the division between the main carriageway and a traffic lane which leaves the main carriageway at a junction ahead; or
- (f) the boundary between the main carriageway and either a diverging or merging traffic lane at a road junction; or
- (g) the boundary between an emergency refuge area and an actively managed hard shoulder

Item	
1	Regulations: 4, 31
2	Directions: 17, 18(3)
3	Diagrams: 508.1, 509.1, 958, 958A, 1014, 1024.1, 1049
4	Permitted variants: An audible or tactile warning in the form of a raised rib may be incorporated in the manner shown in diagram 1012.2 into the white parts of the marking when it is used to delineate the boundary between an emergency refuge area and an actively managed hard shoulder. The ribs on an individual white mark shall be 250 millimetres apart
5	Illumination requirements: Schedule 17, item 12

SCHEDULE—PART 6


New diagrams for Schedule 6 to the 2002 regulations (continued)



1048

With-flow lane reserved for buses and other vehicles as indicated on the sign shown in diagram 959 or 959A, or a contra-flow lane reserved for buses

Item	
1	Regulations: 22, 23
2	Directions: 7, 17, 18(3)
3	Diagrams: 959, 959A, 960, 1049
4	Permitted variants: None
5	Illumination requirements: Schedule 17, item 12



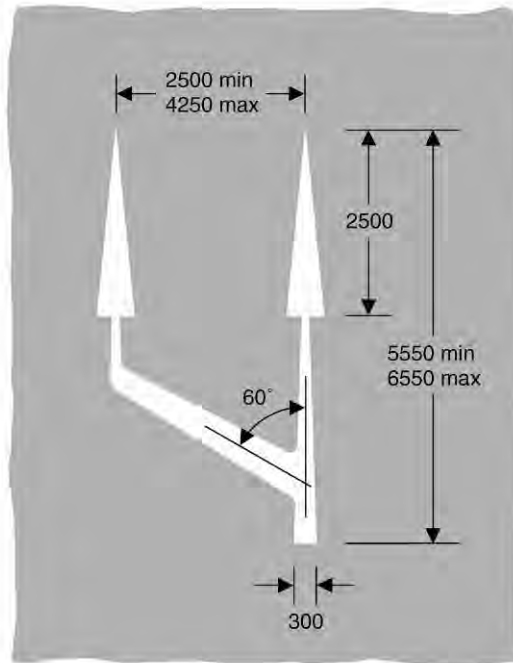
1049

Boundary of a bus lane, cycle lane, other designated lane, cycle track or route used by pedal cycles and pedestrians only. Where used in conjunction with the sign shown in diagram 957, the division of a route into that part reserved for pedal cycles and that part reserved for pedestrians

Item	
1	Regulations: 4, 31
2	Directions: 7, 17, 18(3), 33
3	Diagrams: 955, 956, 957, 959, 959A, 959.1, 960, 960.1, 1010, 1014, 1048, 1048.1, 1050, 1057, 1058
4	Permitted variants: None
5	Illumination requirements: Schedule 17, item 12

SCHEDULE—PART 6

New diagrams for Schedule 6 to the 2002 regulations (continued)



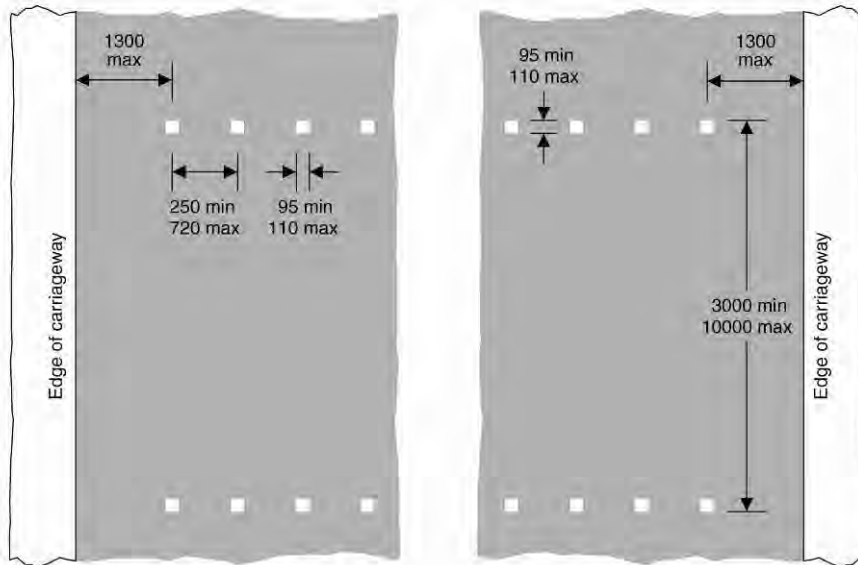
1050

Direction of possible traffic movements at the end of a bus lane or other designated lane, or where there is an intermediate discontinuation of the lane on the approach to a junction

Item	
1	Regulations: 12(6)
2	Directions: 7, 18(3)
3	Diagrams: 1049
4	Permitted variants: The left hand arrow head may indicate a left turn in the manner shown in diagram 1036.1
5	Illumination requirements: Schedule 17, item 12

SCHEDULE—PART 6

New diagrams for Schedule 6 to the 2002 regulations (continued)



1055.1

- (a) Place suitable for pedestrians to cross a road at which traffic is subject to control by a constable in uniform or by a traffic warden, being control which is normally in operation during periods amounting in aggregate to not less than 20 hours in any week; or
- (b) the most suitable place for pedestrians to cross a carriageway within 10 metres of traffic light signals of the kind prescribed by regulation 33(1); or
- (c) place suitable for cyclists to cross a road at which cyclists are controlled by traffic light signals of the kind prescribed by regulation 33(2) and other vehicular traffic is controlled by traffic light signals of the kind prescribed by regulation 33(1); or
- (d) signal-controlled pedestrian facility; or
- (e) Toucan crossing; or
- (f) equestrian only crossing; or
- (g) portable signal-controlled pedestrian facility

Item	
1	Regulations: 4, 11(4), 12(6)
2	Directions: 18(1)
3	Diagrams: 1001, 1001.3, 3000, 3000.1, 3000.2, 3000.7, 3000.8, 3000.9, 3000.10, 4002.1, 4003.1, 4003.2, 4003.4, 4003.5, 4003.7, 7011.2
4	Permitted variants: The square marks may be varied to circular marks with a diameter between 95 mm and 110 mm. The number of marks shall be varied according to the width of the road. The minimum width of a crossing, other than a Toucan crossing, may be reduced from 3000 mm to 2400 mm
5	Illumination requirements: Schedule 17, item 12

SCHEDULE—PART 7

Regulation 34(8)

New diagrams for Schedule 7 to the 2002 regulations



2027
Direction to a primary route along which there is a height restriction

Item	
1	Regulations: None
2	Directions: 12(2)
3	Diagrams: None
4	Permitted variants: Schedule 16, items 3, 5, 15, 19, 20, 21, 24, 29, 30, 31, 32, 34
5	Illumination requirements: Schedule 17, item 4



— 100 min
— 300 max

2310.2

Distance ahead to a named motorway service area located on a road that is not a motorway at which fuel, parking, toilets and refreshments are available, and a picnic area, overnight accommodation, LPG fuel and a Tourist Information Point or Centre may be available, 24 hours a day throughout the year (Sign on primary or non-primary route)

Item	
1	Regulations: None
2	Directions: 13(3)
3	Diagrams: None
4	Permitted variants: Schedule 16, item 8 The LPG fuel, picnic area, "i" and bed symbols may be omitted as appropriate. "Puddleworth" shall be varied to another geographical name as appropriate
5	Illumination requirements: Schedule 17, item 4

SCHEDULE—PART 7

New diagrams for Schedule 7 to the 2002 regulations (continued)



CAPITAL
LETTER
HEIGHT
70 min



CAPITAL
LETTER
HEIGHT
35 min

CAPITAL
LETTER
HEIGHT
70 min



60 min
250 max

2402.1
Name of a town or village
commencing immediately ahead
(Alternative types)

2502
Distance to a commercial vehicles parking
place ahead with public toilets and telephones

Item	
1	Regulations: None
2	Directions: 13(3), 42(7)
3	Diagrams: None
4	Permitted variants: Schedule 16, item 19 "Welcome to" may be omitted or varied to a similar phrase. The legend "City of" or "Welcome to the City of" may precede the place name. "Please drive carefully" may be omitted or varied to "Thank you for driving carefully" or another road safety message of not more than five words. When "Welcome to" is omitted, a phrase denoting an item of local geographical or historical interest may be added above the place name and may be in the style of "Market town of" or other appropriate description of not more than five words. The relative sizes of lettering on different parts of the sign may be varied provided the place name remains the most prominent feature
5	Illumination requirements: Schedule 17, item 9

Item	
1	Regulations: None
2	Directions: 13(3)
3	Diagrams: None
4	Permitted variants: Schedule 16, items 6, 10, 11, 28 The lorry or "WC" or telephone symbol may be omitted. The recycling centre symbol shown in diagram 2139 may be added. The "i" symbol shown in diagram 2313.1 may added where the parking place includes a general information point not associated with tourist attractions
5	Illumination requirements: Schedule 17, item 4

SCHEDULE—PART 7

New diagrams for Schedule 7 to the 2002 regulations (continued)

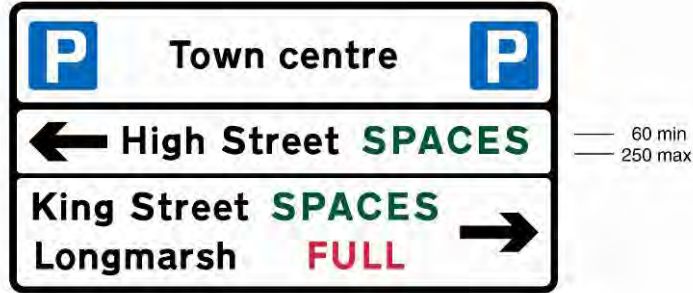


2505
Directions to different types of parking place
from a junction ahead

Item	
1	Regulations: 13(2), 13(7), 19(4), 24(1)
2	Directions: 13(3), 56
3	Diagrams: None
4	<p>Permitted variants: Schedule 16, items 3, 6, 12, 16, 28, 31, 34, 38 The permitted variants shown below apply to each parking place indicated on the sign.</p> <p>The name or location of the parking place may be added. One of the following legends may be used or the legend may be omitted:</p> <ol style="list-style-type: none"> 1. "Free" 2. "Shoppers" 3. "Commuters" 4. "Long stay" 5. "Short stay" 6. "Pay and display" 7. "Multi-storey" <p>No more than two of the following symbols may be shown:</p> <ol style="list-style-type: none"> 1. Pedal cycle shown in diagram 968 2. Bus shown in diagram 969 3. Goods vehicle shown in diagram 804.1 4. Car shown in diagram 804.2 5. Caravan drawn by a car shown in diagram 804.3 6. Motor cycle shown in diagram 804.4 7. Tourist information "i" shown in diagram 2313.1 <p>The total number of spaces in the parking place may be indicated in white figures in the bottom right hand corner of the "P" symbol as shown in diagram 2506.</p> <p>The "Park Mark" symbol may be added to the "P" symbol in the manner shown in diagrams 2511.1 and 2512.1 to indicate a secured car park approved by the police under the "Park Mark" safer parking scheme.</p> <p>One of the following variable legends may be displayed in red or green characters in the manner shown in diagram 2509.1:</p> <ol style="list-style-type: none"> 1. "FULL" 2. "CLOSED" 3. "SPACES" <p>One of the following variable legends may be displayed in white, off-white or yellow characters on a black background:</p> <ol style="list-style-type: none"> 1. "FULL" 2. "CLOSED" 3. "SPACES" 4. The number of available spaces at any one time <p>The arrow symbols may be omitted when "FULL" or "CLOSED" is displayed</p>
5	Illumination requirements: Schedule 17, item 4

SCHEDULE—PART 7

New diagrams for Schedule 7 to the 2002 regulations (continued)



2509.1

Directions to several alternative parking places with an indication of the availability of parking spaces at each one (Variable message sign)

Item	
1	Regulations: 13(2), 13(7), 19(4), 24(1)
2	Directions: 13(3), 56
3	Diagrams: None
4	Permitted variants: Schedule 16, items 3, 6, 12, 16, 19, 28, 31, 34, 38 Same as diagram 2505 except in respect of the indication of the total number of spaces in the "P" symbols shown in the top panel. The right hand "P" symbol in the top panel may be omitted. The top panel or both "P" symbols in the top panel may be omitted and the "P" symbol added to each of the other panels. "Long stay" or "Short stay" may be added to or substituted for either "Town centre" in the top panel or the geographical names in the other panels. The legends "SPACES" and "FULL" are interchangeable and may be varied to "CLOSED" or to the number of available spaces at any one time. The variable legend shall be displayed in the colours described in diagram 2505. The arrow may be omitted when all parking places indicated in that direction are shown as either "CLOSED" or "FULL"
5	Illumination requirements: Schedule 17, item 4

SCHEDULE—PART 7

New diagrams for Schedule 7 to the 2002 regulations (continued)



2511.1

Direction to a secured car park approved by the police under the "Park Mark" safer parking scheme

Item	
1	Regulations: 13(2), 13(7), 19(4)
2	Directions: 13(3), 56
3	Diagrams: None
4	Permitted variants: Schedule 16, items 3, 6, 12, 28, 31, 34, 38 Same as diagram 2505. The "P" symbol and the "Park Mark" symbol may be arranged in the manner shown in diagram 2512.1
5	Illumination requirements: Schedule 17, item 4



2512.1

Same as diagram 2511.1

Item	
1	Regulations: 13(2), 13(7), 19(4)
2	Directions: 13(3), 56
3	Diagrams: None
4	Permitted variants: Schedule 16, items 3, 6, 15, 28, 31, 34, 38 Same as diagram 2505. The "P" symbol and the "Park Mark" symbol may be arranged in the manner shown in diagram 2511.1
5	Illumination requirements: Schedule 17, item 4



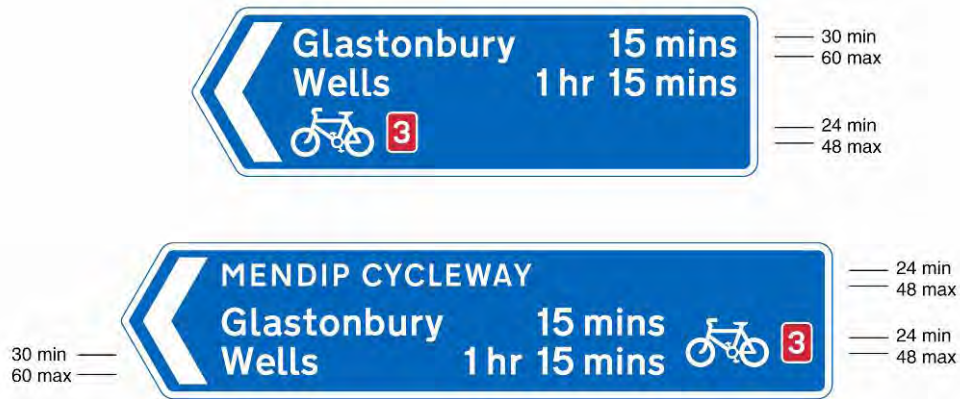
2601.1

Directions of numbered routes for pedal cycles forming part of a national cycle route network at a junction ahead

Item	
1	Regulations: None
2	Directions: 13(3)
3	Diagrams: None
4	Permitted variants: Schedule 16, items 5, 9, 12, 16, 19, 20, 28, 29, 34 The name of the cycle route -may be added in the manner and size shown in diagram 2602.1. The background colour of the route number patch shall be varied to blue when the route forms part of a regional cycle route network. The cycle symbol and route number may be placed alongside the destination in the manner shown in diagram 2602.1. The pedestrian symbol shown in diagram 2605 may be added. The journey times to the destinations may be added in the manner shown in diagram 2602.1. Where the sign shows journey times for cyclists and the pedestrian symbol is added, journey times for pedestrians shall also be shown. Where one direction only is indicated by the sign, the arrow when pointing horizontally to the left or to the right may be placed at the bottom of the sign in the manner shown in diagram 2610.1
5	Illumination requirements: Schedule 17, item 9

SCHEDULE—PART 7

New diagrams for Schedule 7 to the 2002 regulations (continued)



2602.1

Direction and journey time to destinations shown along a numbered route for pedal cycles forming part of a national cycle route network (Alternative types)

Item	
1	Regulations: None
2	Directions: 13(3)
3	Diagrams: None
4	Permitted variants: Schedule 16, items 3, 5, 15, 19, 20, 28, 29, 34 The name of the cycle route may be added, varied or omitted as appropriate, and may be on more than one line. Journey times may be varied or omitted. The background colour of the route number patch shall be varied to blue when the route forms part of a regional cycle route network. The pedestrian symbol shown in diagram 2605 may be added. Where the sign shows journey times for cyclists and the pedestrian symbol is added, journey times for pedestrians shall also be shown
5	Illumination requirements: Schedule 17, item 9

SCHEDULE—PART 7

New diagrams for Schedule 7 to the 2002 regulations (continued)



2608
Direction of route to a tourist attraction
for pedestrians

Item	
1	Regulations: None
2	Directions: 13(3)
3	Diagrams: None
4	Permitted variants: Schedule 16, items 3, 6, 15, 19, 28, 29, 33 The cycle symbol may be added to or substituted for the pedestrian symbol. A cycle route number patch may be added to the cycle symbol in the manner shown in diagram 2602.1. The journey time to the destination may be added in the manner shown in diagram 2602.1 when the cycle symbol is substituted for the pedestrian symbol. The wheelchair symbol shown in diagram 2310.2 may be added where the sign indicates facilities and the appropriate route for disabled people
5	Illumination requirements: Schedule 17, item 9



2609
Direction of route for pedestrians to a parking place
associated with a tourist attraction

Item	
1	Regulations: None
2	Directions: 13(3)
3	Diagrams: None
4	Permitted variants: Schedule 16, items 3, 6, 15, 28, 29 The name or location of the parking place may be added. The wheelchair symbol shown in diagram 2310.2 may be added where the sign indicates the appropriate route for disabled people
5	Illumination requirements: Schedule 17, item 9

SCHEDULE—PART 7

New diagrams for Schedule 7 to the 2002 regulations (continued)



2703

Direction of temporary diversion route
from junction ahead

Item	
1	Regulations: None
2	Directions: 13A
3	Diagrams: None
4	Permitted variants: Schedule 16, items 12, 20 Any symbol shown in Part VII of Schedule 13 may be substituted for "Diverted traffic". The U-turn arrow shown in diagram 2111.1 may be substituted for the horizontal arrow and shall always be on the right hand side of the sign
5	Illumination requirements: Schedule 17, item 4



2704

Direction of temporary diversion route

Item	
1	Regulations: None
2	Directions: 13A
3	Diagrams: None
4	Permitted variants: Schedule 16, items 15, 20 Any symbol shown in Part VII of Schedule 13 may be substituted for "Diverted traffic"
5	Illumination requirements: Schedule 17, item 4

SCHEDULE—PART 7

New diagrams for Schedule 7 to the 2002 regulations (continued)



2705

Junction ahead leading to temporary diversion routes to the destinations shown

Item	
1	Regulations: None
2	Directions: 13A
3	Diagrams: None
4	Permitted variants: Schedule 16, items 3, 5, 12, 16, 19, 20, 30, 31, 32, 34
5	Illumination requirements: Schedule 17, item 4



2706

Roundabout ahead leading to a temporary diversion route to the destination shown

Item	
1	Regulations: None
2	Directions: 13A
3	Diagrams: None
4	Permitted variants: Schedule 16, items 3, 5, 16, 19, 20, 30, 31, 32, 34 "Diverted traffic" or any symbol shown in Part VII of Schedule 13 may be substituted for the place name destination
5	Illumination requirements: Schedule 17, item 4

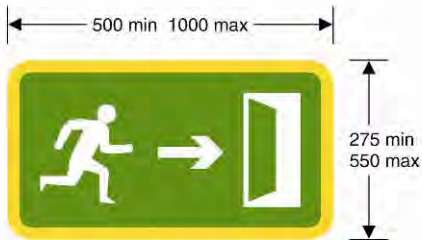
SCHEDULE—PART 7

New diagrams for Schedule 7 to the 2002 regulations (continued)



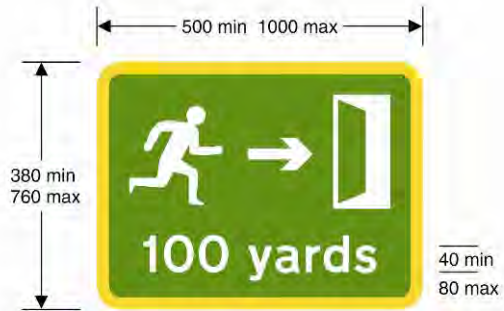
2707
Direction of temporary diversion route
to destination shown

Item	
1	Regulations: None
2	Directions: 13A
3	Diagrams: None
4	Permitted variants: Schedule 16, items 3, 5, 15, 19, 20, 30, 31, 32, 34
5	Illumination requirements: Schedule 17, item 4



2711
Direction to emergency exit
for pedestrians from a tunnel

Item	
1	Regulations: None
2	Directions: None
3	Diagrams: None
4	Permitted variants: Schedule 16, items 13, 28 The arrow may be placed below the symbols
5	Illumination requirements: Schedule 17, item 2



2711.1
Direction and distance to emergency exit
for pedestrians from a tunnel

Item	
1	Regulations: None
2	Directions: None
3	Diagrams: None
4	Permitted variants: Schedule 16, items 6, 13, 28 The arrow may be placed below the symbols
5	Illumination requirements: Schedule 17, item 2

SCHEDULE—PART 7

New diagrams for Schedule 7 to the 2002 regulations (continued)



— 75 min
— 400 max

— 60 min
— 320 max
— 75 min
— 400 max

2716

Junction ahead leading to a temporary diversion route, the direction along which is indicated by a symbol shown in Part VII of Schedule 13

Item	
1	Regulations: None
2	Directions: None
3	Diagrams: None
4	Permitted variants: Schedule 16, items 12, 14, 19, 20 "M1 North" may be varied to the name of a road, to a route number and a place name, or to a description of a route. "closed" may be varied to "closed to" and a type of vehicle or road user. The upper part of the sign may be omitted. "Alternative route" may be varied to "To rejoin", or to "To rejoin" and a route number. "to" and a destination may be added after "Alternative route". The diversion symbol may be varied to any of those shown in Part VII of Schedule 13, to any combination of place names and route numbers, to a description of a route or to the name of a road. "follow" may be varied to "use" or "via", or omitted as appropriate
5	Illumination requirements: Schedule 17, item 4

100 min
300 max



2901

Regulations in force under section 17 of the 1984 Act start to apply to the road at this point

Item	
1	Regulations: None
2	Directions: 14(1)
3	Diagrams: None
4	Permitted variants: Schedule 16, item 20 The motorway route number may be placed above the symbol
5	Illumination requirements: Schedule 17, item 1

SCHEDULE—PART 7

New diagrams for Schedule 7 to the 2002 regulations (continued)



Not more than 3 times the height of the capital letter on the lower part of the sign

— 250 min
— 400 max

2919.2

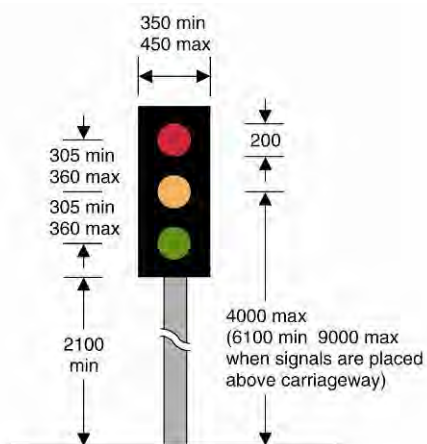
Distance ahead to a named motorway service area at which fuel, parking, toilets and refreshments are available, and a picnic area, overnight accommodation, LPG fuel and a Tourist Information Point or Centre may be available, 24 hours a day throughout the year, and showing the name of the operator and the price per litre of unleaded petrol

Item	
1	Regulations: 13(2), 13(4), 13(7)
2	Directions: 14(1)
3	Diagrams: None
4	Permitted variants: Schedule 16, item 8 The name of the operator may be varied. The operator's logo may be shown in the upper panel. The legend, logo, background and border of the upper panel may be in any contrasting colours. The upper panel border may be omitted. The upper panel may be omitted. "Puddleworth" shall be varied to another geographical name as appropriate. The LPG fuel, picnic area, "i" and bed symbols may be omitted as appropriate. The petrol price where shown shall accord with that currently being charged for 1 litre of unleaded petrol. The petrol price row may be omitted and the white petrol pump symbol shown in diagram 2310.2 added at the beginning of the top row of symbols
5	Illumination requirements: Schedule 17, item 4

SCHEDULE—PART 8

Regulation 34(9)

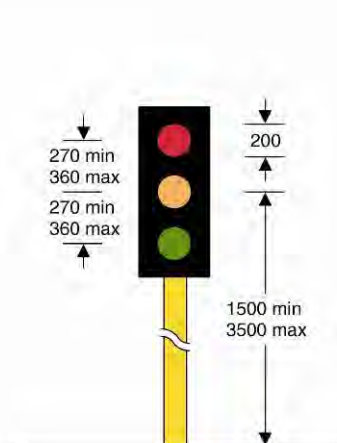
New diagrams for Schedule 8 to the 2002 regulations



Item	
1	Regulations: 10(1), 10(2), 33, 36
2	Directions: 18(1), 18(2), 21(1), 44A, 46, 47, 55, 56
3	Diagrams: 543.1, 1001, 1001.2, 1001.2A, 1055.1, 1055.2
4	Permitted variants: Schedule 16, item 37A

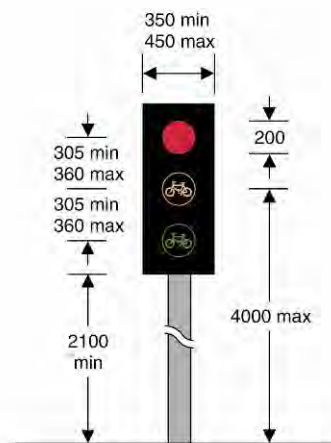
3000

Light signals for the control of vehicular traffic at road junctions, at signal-controlled crossing facilities, or at places where the headroom or width of the road is permanently reduced



3000.1
Portable light signals

Item	
1	Regulations: 10(1), 10(2), 35, 36
2	Directions: 18(1), 46, 53, 55(7), 55 (11), 56
3	Diagrams: 1001, 1055.1, 7011, 7011.1, 7011.2, 7027, 7028
4	Permitted variants: None

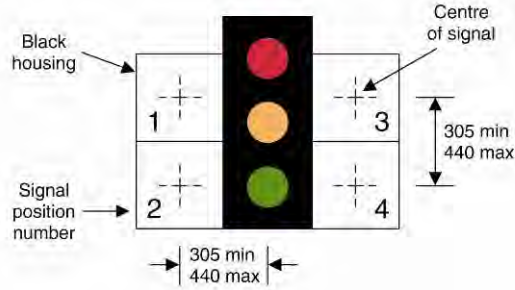


3000.2
Light signals for the control of vehicular traffic consisting solely of pedal cycles

Item	
1	Regulations: 10(1), 10(2), 33, 36
2	Directions: 18(1), 44A, 46, 47, 55(6), 55(7), 55(7A), 55(7B), 56
3	Diagrams: 1001, 1055.1, 1055.2, 4003.6
4	Permitted variants: None

SCHEDULE—PART 8

New diagrams for Schedule 8 to the 2002 regulations (continued)



3000.7

As for diagram 3000 with additional signals as shown in diagram 3001.2, 3001.3 or 3013 placed in any of the positions marked "1", "2", "3" and "4" in accordance with the table of combinations below
(Position numbers and centre marks do not form part of the signal)

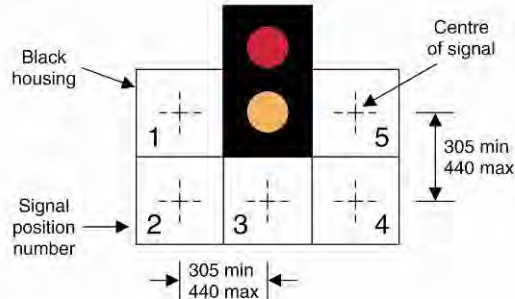
Item	
1	Regulations: 10(1), 10(2), 33, 34, 36, 41(3)
2	Directions: 18(1), 18(2), 21(1), 44A, 46, 47, 55, 56
3	Diagrams: 543.1, 1001, 1001.2, 1001.2A, 1055.1, 1055.2
4	Permitted variants: Where a signal shown in diagram 3001.2, 3001.3 or 3013 is not placed in one of the marked positions, the housing for that signal shall be omitted

Table of combinations

Item 1	Signal position	1	2	3	4
Item 2	Signal combinations	None	3001.2 (A, B or C); or 3001.3 (A, B or C); or 3013	None	None
		None	None	None	3001.2 (C, D or E); or 3001.3 (C, D or E); or 3013
		3013	3001.2 (A, B or C); or 3001.3 (A, B or C)	None	None
		None	None	3013	3001.2 (C, D or E); or 3001.3 (C, D or E)
		3001.2 (B or C); or 3001.3 (B or C)	3001.2 (A); or 3001.3 (A)	None	None
		3001.2 (C); or 3001.3 (C)	3001.2 (A or B); or 3001.3 (A or B)	None	None
		None	None	3001.2 (C or D); or 3001.3 (C or D)	3001.2 (E); or 3001.3 (E)
		None	None	3001.2 (C); or 3001.3 (C)	3001.2 (D or E); or 3001.3 (D or E)
		None	3013	None	None
None	None	None	3013		

SCHEDULE—PART 8

New diagrams for Schedule 8 to the 2002 regulations (continued)



3000.8

As for diagram 3000, but without the green aspect and with additional signals as shown in diagram 3001.2, 3001.3 or 3013 placed in any of the positions marked "1", "2", "3", "4" and "5" in accordance with the table of combinations below (Position numbers and centre marks do not form part of the signal)

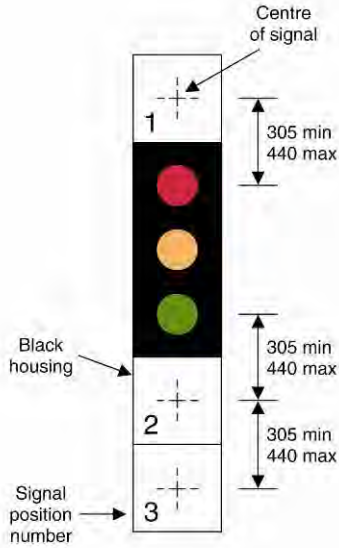
Item	
1	Regulations: 10(1), 10(2), 33, 34, 36, 41(3)
2	Directions: 18(1), 18(2), 21(1), 44A, 46, 47, 55, 56
3	Diagrams: 543.1, 1001, 1001.2, 1001.2A, 1055.1, 1055.2
4	Permitted variants: Where a signal shown in diagram 3001.2, 3001.3 or 3013 is not placed in one of the marked positions, the housing for that signal shall be omitted

Table of combinations

Item 1	Signal position	1	2	3	4	5
Item 2	Signal combinations	None	3013; or none	3001.2; or 3001.3	None	None
		None	None	3001.2; or 3001.3	3013; or none	None
		3013; or none	3001.2 (A, B or C); or 3001.3 (A, B or C)	3001.2 (D or E); or 3001.3 (D or E)	None	None
		3013; or none	3001.2 (A or B); or 3001.3 (A or B)	3001.2 (C, D or E); or 3001.3 (C, D or E)	None	None
		None	None	3001.2 (A, B or C); or 3001.3 (A, B or C)	3001.2 (D or E); or 3001.3 (D or E)	3013; or none
		None	None	3001.2 (A or B); or 3001.3 (A or B)	3001.2 (C, D or E); or 3001.3 (C, D or E)	3013; or none

SCHEDULE—PART 8

New diagrams for Schedule 8 to the 2002 regulations (continued)



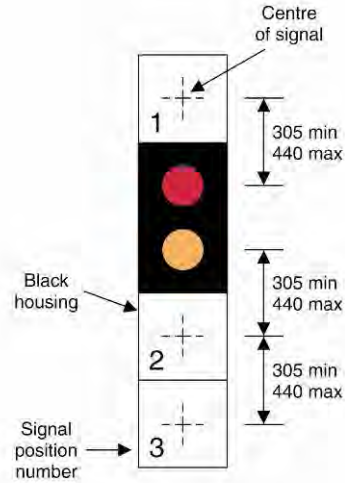
3000.9

As for diagram 3000 with additional signals as shown in diagram 3001.2, 3001.3 or 3013 placed in any of the positions marked "1", "2" and "3" in accordance with the table of combinations below (Position numbers and centre marks do not form part of the signal)

Item	
1	Regulations: 10(1), 10(2), 33, 34, 36, 41(3)
2	Directions: 18(1), 18(2), 21(1), 44A, 46, 47, 55, 56
3	Diagrams: 543.1, 1001, 1001.2, 1001.2A, 1055.1, 1055.2
4	Permitted variants: Where a signal shown in diagram 3001.2, 3001.3 or 3013 is not placed in one of the marked positions, the housing for that signal shall be omitted

Table of combinations

Item 1	Signal position	1	2	3
Item 2	Signal combinations	3013	None	None
		None	3001.2; or 3001.3	3001.2; or 3001.3; or none
		None	3013	None
		None	3001.2; or 3001.3	3013; or none



3000.10

As for diagram 3000, but without the green aspect and with additional signals as shown in diagram 3001.2, 3001.3 or 3013 placed in any of the positions marked "1", "2" and "3" in accordance with the table of combinations below (Position numbers and centre marks do not form part of the signal)

Item	
1	Regulations: 10(1), 10(2), 33, 34, 36, 41(3)
2	Directions: 18(1), 18(2), 21(1), 44A, 46, 47, 55, 56
3	Diagrams: 543.1, 1001, 1001.2, 1001.2A, 1055.1, 1055.2
4	Permitted variants: Where a signal shown in diagram 3001.2, 3001.3 or 3013 is not placed in one of the marked positions, the housing for that signal shall be omitted

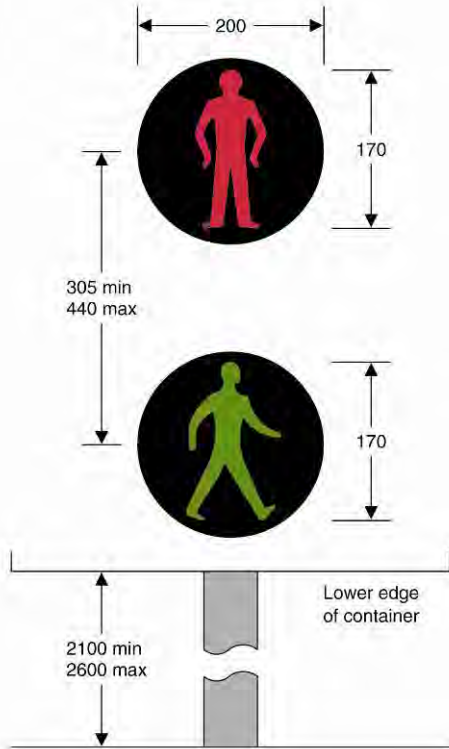
Table of combinations

Item 1	Signal position	1	2	3
Item 2	Signal combinations	3013; or none	3001.2; or 3001.3	None
		None	3001.2; or 3001.3	3001.2; or 3001.3; or 3013

SCHEDULE—PART 9

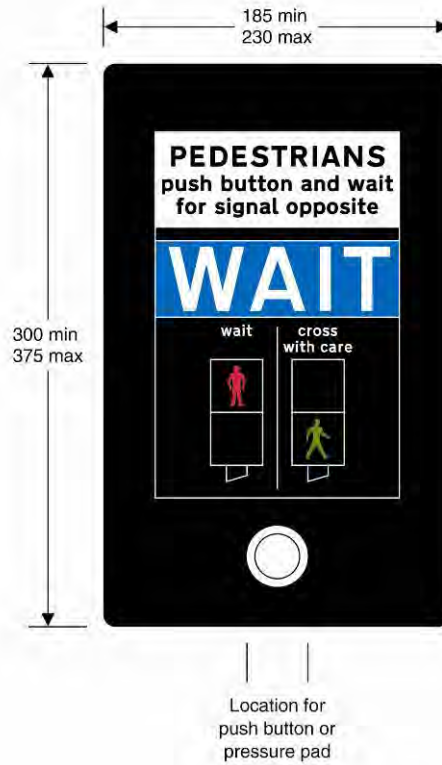
Regulation 34(10)

New diagrams for Schedule 9 to the 2002 regulations



4002.1
Light signals for pedestrians

Item	
1	Regulations: 4, 47, 47A
2	Directions: 18(1), 44A, 46, 49, 55(4), 55(7), 56
3	Diagrams: 1001.3, 1055.1, 1055.2, 4003
4	Permitted variants: None

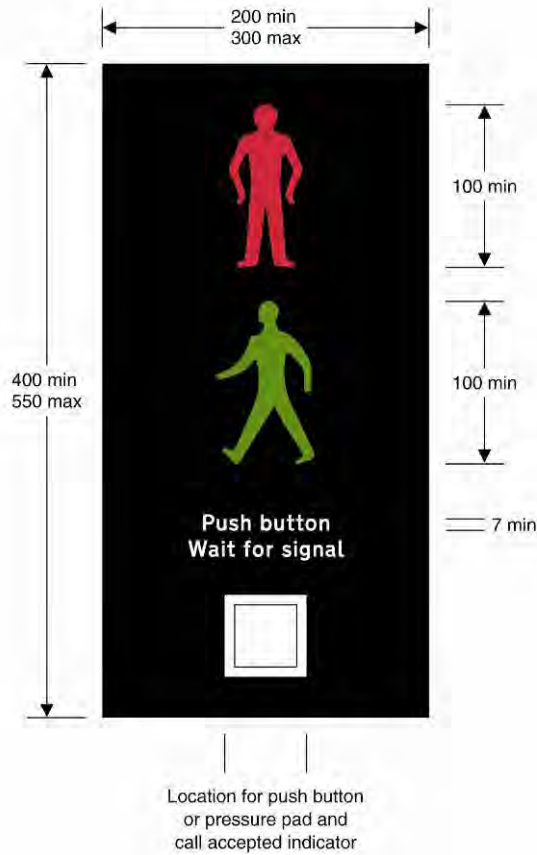


4003
Instructions to pedestrians above the push button control for calling up pedestrian phases at light signals

Item	
1	Regulations: 4, 47(6), 47(7), 47A
2	Directions: 44A, 46, 55(4), 56
3	Diagrams: 4002.1
4	Permitted variants: The legend "WAIT" may be illuminated in white, off-white or yellow

SCHEDULE—PART 9

New diagrams for Schedule 9 to the 2002 regulations (continued)



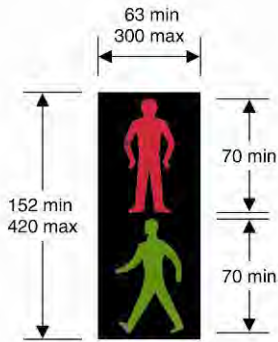
4003.1

Near side light signals and instructions for pedestrians at a pedestrian facility controlled by light signals

Item	
1	Regulations: 4, 47
2	Directions: 18(1), 44A, 46, 55(7A), 55(7B), 56
3	Diagrams: 1001.3, 1055.1, 1055.2, 4003.1A
4	Permitted variants: Schedule 16, item 28 The horizontal positions of the red and green figures may be varied independently of each other. Multiple red and green figures may be provided. The face containing the signal and instructions may be curved and may comprise more than one unit. The legend "Stand on mat" may be added between the legends "Push button" and "Wait for signal". The legend may be varied to another legend authorised by the Secretary of State

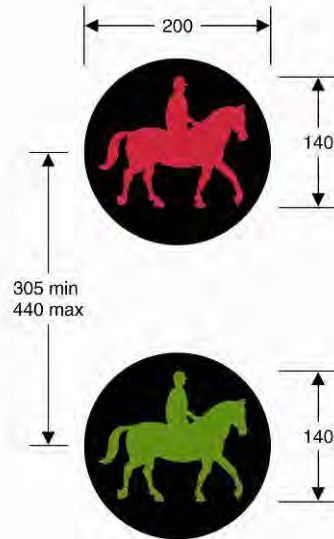
SCHEDULE—PART 9

New diagrams for Schedule 9 to the 2002 regulations (continued)



4003.1A
Near side light signals for pedestrians at a pedestrian facility controlled by light signals

Item	
1	Regulations: 4, 47
2	Directions: 18(1), 44A, 46, 55(7A), 55(7B), 56
3	Diagrams: 4003.1
4	Permitted variants: Schedule 16, item 28 The horizontal positions of the red and green figures may be varied independently of each other. The face containing the signal may be curved

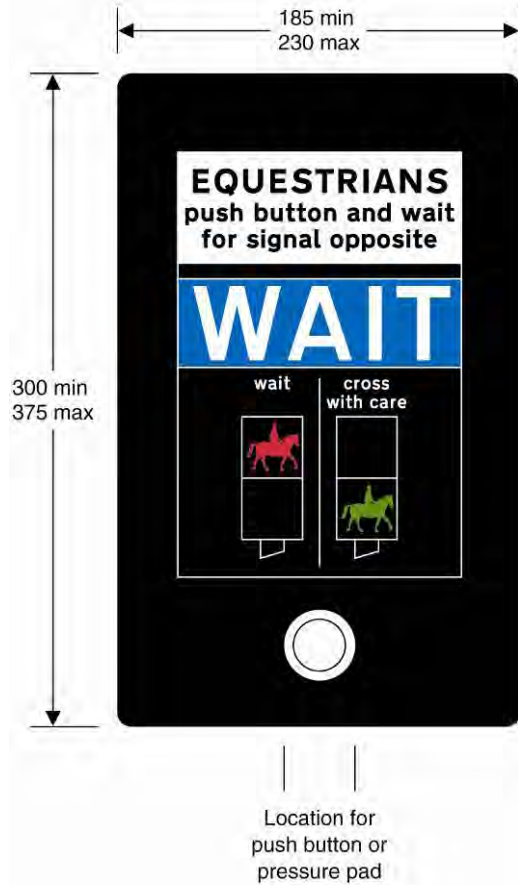


4003.2
Light signals for equestrian traffic

Item	
1	Regulations: 4, 48
2	Directions: 18(1), 44A, 46, 49, 55(5), 55(8), 56
3	Diagrams: 1001.3, 1055.1, 1055.2, 4003.3
4	Permitted variants: None

SCHEDULE—PART 9

New diagrams for Schedule 9 to the 2002 regulations (continued)



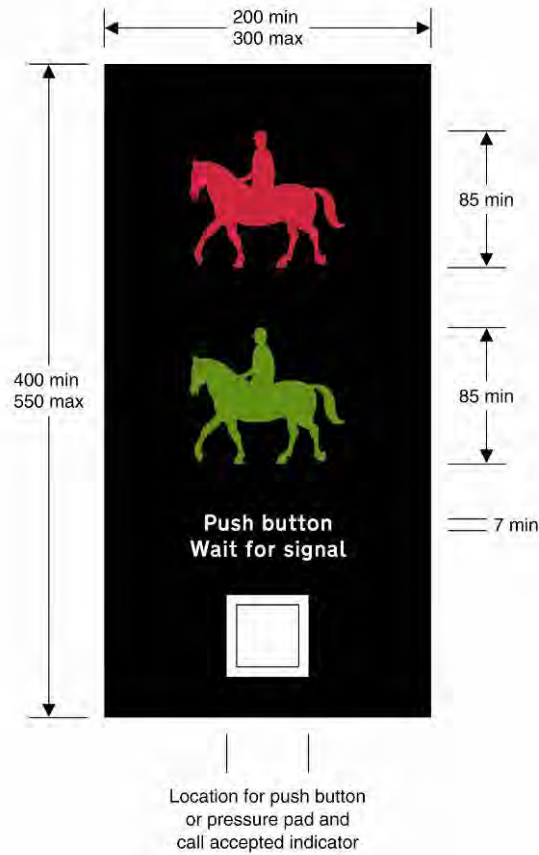
4003.3

Instructions to horse riders above the push button control for calling up equestrian traffic phases at light signals

Item	
1	Regulations: 4, 48(6), 48(7)
2	Directions: 44A, 46, 55(5), 56
3	Diagrams: 4003.2
4	Permitted variants: The legend "WAIT" may be illuminated in white, off-white or yellow

SCHEDULE—PART 9

New diagrams for Schedule 9 to the 2002 regulations (continued)



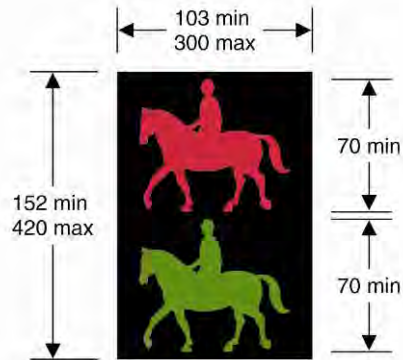
4003.4

Near side light signals and instructions for horse riders at an equestrian traffic crossing facility controlled by light signals

Item	
1	Regulations: 4, 48
2	Directions: 18(1), 44A, 46, 49, 55(8A), 55(8B), 56
3	Diagrams: 1001.3, 1055.1, 1055.2, 4003.4A
4	Permitted variants: Schedule 16, item 28 The horizontal positions of the red and green ridden horse symbols may be varied independently of each other. Multiple red and green ridden horse symbols may be provided. The face containing the signal and instructions may be curved and may comprise more than one unit. The legend may be varied to another legend authorised by the Secretary of State

SCHEDULE—PART 9

New diagrams for Schedule 9 to the 2002 regulations (continued)



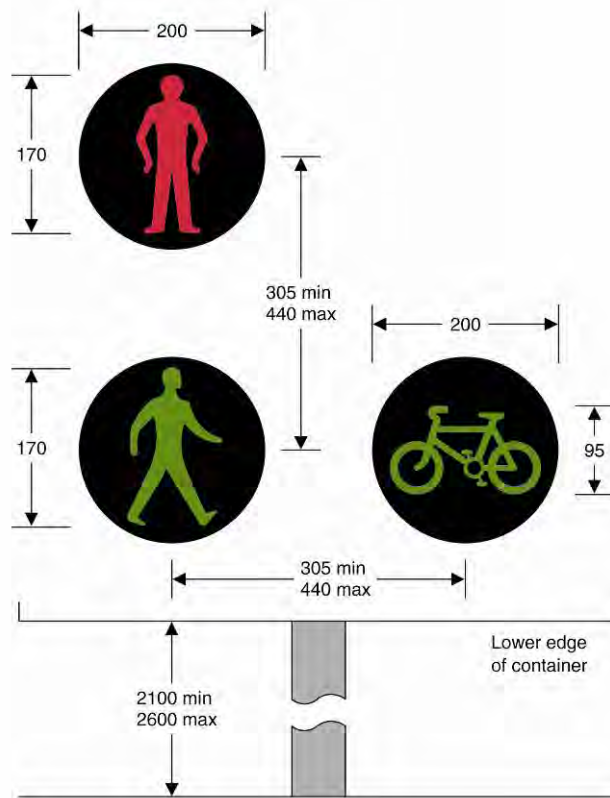
4003.4A

Near side light signals for horse riders at an equestrian traffic crossing facility controlled by light signals

Item	
1	Regulations: 4, 48
2	Directions: 18(1), 44A, 46, 55(8A), 55(8B), 56
3	Diagrams: 4003.4
4	Permitted variants: Schedule 16, item 28 The horizontal positions of the red and green ridden horse symbols may be varied independently of each other. The face containing the signal may be curved

SCHEDULE—PART 9

New diagrams for Schedule 9 to the 2002 regulations (continued)

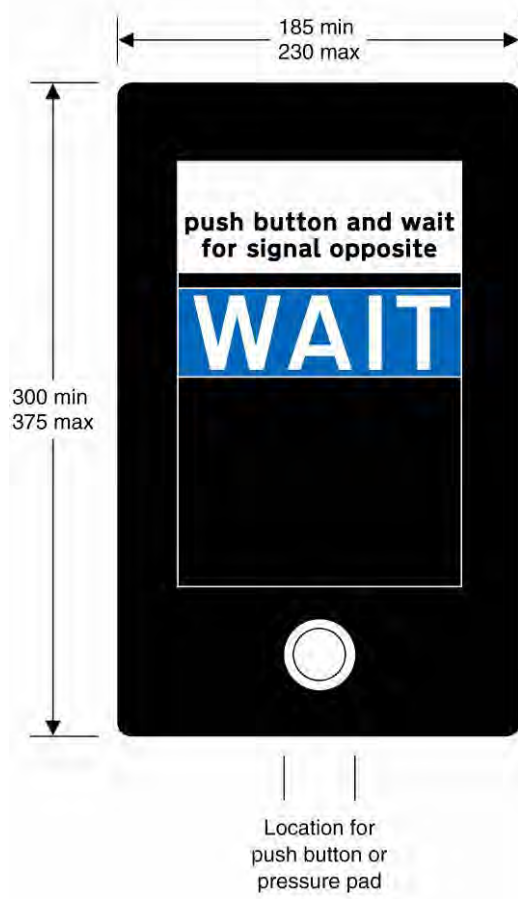


4003.5
Light signals for pedestrians and cyclists
at a Toucan crossing

Item	
1	Regulations: 4, 49
2	Directions: 18(1), 44A, 46, 49, 55(6), 55(9), 56
3	Diagrams: 1001.3, 1055.1, 1055.2, 4003.6
4	Permitted variants: The cycle aspect may be positioned to the left of the green pedestrian aspect

SCHEDULE—PART 9

New diagrams for Schedule 9 to the 2002 regulations (continued)



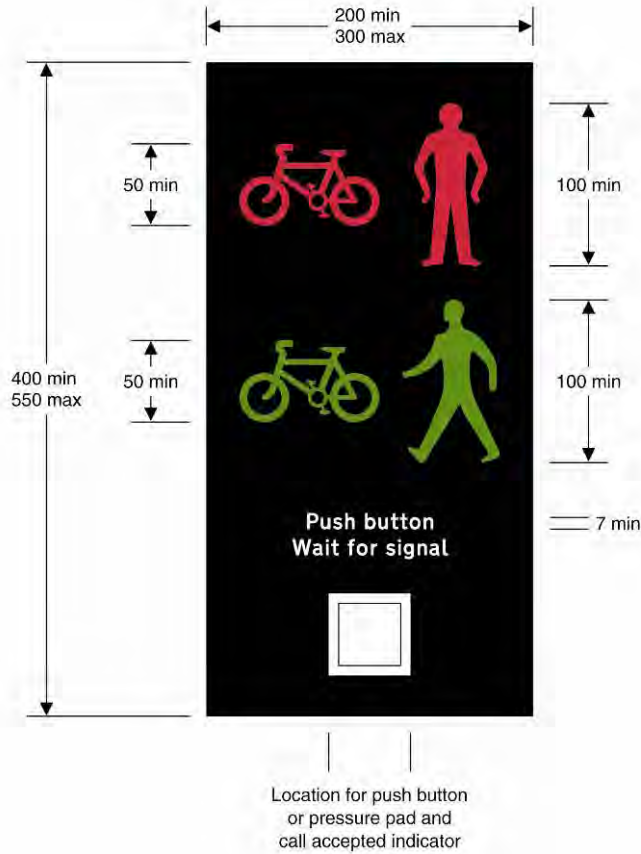
4003.6

- (a) Instructions to pedestrians and cyclists above the push button control for calling up pedestrian and cycle phases at a Toucan crossing; or
- (b) instructions to cyclists above the push button control for calling up cycle phases at a crossing controlled by the light signals shown in diagram 3000.2

Item	
1	Regulations: 4, 49(6), 49(7)
2	Directions: 44A, 46, 55(6), 56
3	Diagrams: 3000.2, 4003.5
4	Permitted variants: The legend "WAIT" may be illuminated in white, off-white or yellow

SCHEDULE—PART 9

New diagrams for Schedule 9 to the 2002 regulations (continued)

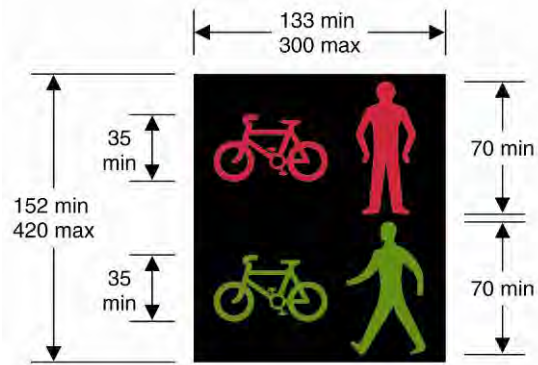


4003.7
Near side light signals and instructions for pedestrians and cyclists at a Toucan crossing

Item	
1	Regulations: 4, 49
2	Directions: 18(1), 44A, 46, 49, 55(9A), 55(9B), 56
3	Diagrams: 1001.3, 1055.1, 1055.2, 4003.7A
4	Permitted variants: The combined cycle and pedestrian symbols may be reversed in a mirror image. The face containing the signal and instructions may be curved and may comprise more than one unit. The legend may be varied to another legend authorised by the Secretary of State

SCHEDULE—PART 9

New diagrams for Schedule 9 to the 2002 regulations (continued)



4003.7A

Near side light signals for pedestrians and cyclists at a Toucan crossing

Item	
1	Regulations: 4, 49
2	Directions: 18(1), 44A, 46, 55(9A), 55(9B), 56
3	Diagrams: 4003.7
4	Permitted variants: The combined cycle and pedestrian symbols may be reversed in a mirror image. The face containing the signal may be curved

SCHEDULE—PART 10

Regulation 34(11)

New diagrams for Schedule 12 to the 2002 regulations



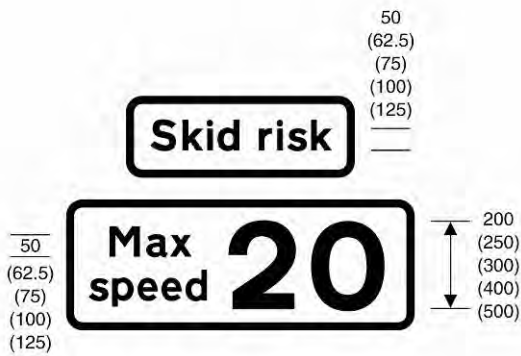
7005
Delays possible for specified period owing to road works ahead

Item	
1	Regulations: 54
2	Directions: 36
3	Diagrams: None
4	Permitted variants: Schedule 16, item 38 The phrase "until March 2012" may be omitted. The diagram 7001 sign and distance plate may be omitted. The date may be on a single line
5	Illumination requirements: Schedule 17, item 1



7009
Loose chippings on road ahead

Item	
1	Regulations: 54
2	Directions: 21(1), 36
3	Diagrams: 513.2, 570, 572, 573, 7009.1
4	Permitted variants: None
5	Illumination requirements: Schedule 17, item 1



7009.1
Risk of skidding and maximum speed of 20 mph advised on road with loose chippings

Item	
1	Regulations: None
2	Directions: 21(1)
3	Diagrams: 7009
4	Permitted variants: None
5	Illumination requirements: Schedule 17, item 8



7011.2
Same as diagram 7011 where there is a portable signal-controlled pedestrian facility

Item	
1	Regulations: 4, 43
2	Directions: None
3	Diagrams: 1055.1, 3000.1
4	Permitted variants: None
5	Illumination requirements: Schedule 17, item 1

SCHEDULE—PART 10

New diagrams for Schedule 12 to the 2002 regulations (continued)



50 min
200 max

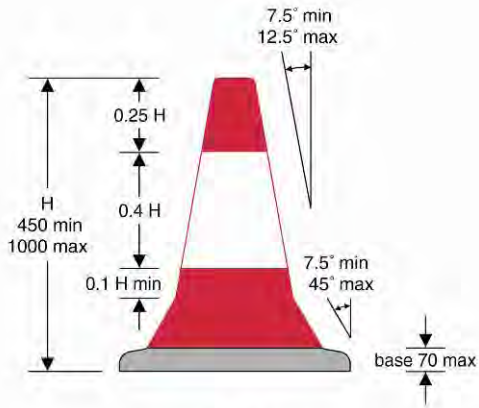
7014.1

Temporary or permanent reduction
in bridge headroom ahead

Item	
1	Regulations: None
2	Directions: 36, 37(1A)
3	Diagrams: None
4	Permitted variants: Schedule 16, item 1
5	Illumination requirements: Schedule 17, item 1

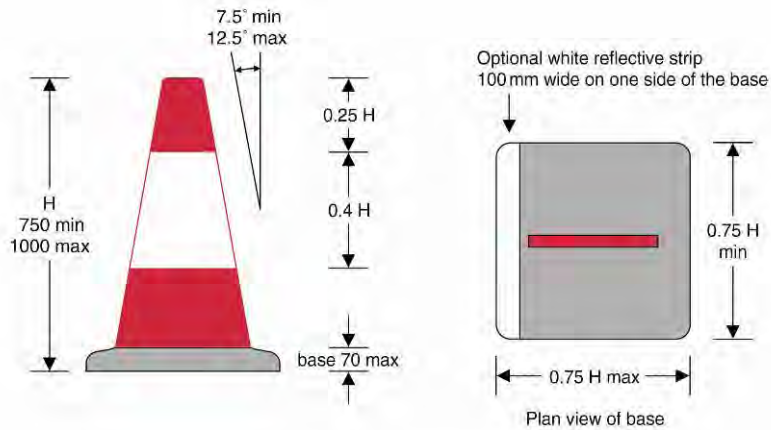
SCHEDULE—PART 10

New diagrams for Schedule 12 to the 2002 regulations (continued)



7101.1
Edge of a route for vehicular traffic
through or past a temporary obstruction
(Traffic cone)

Item	
1	Regulations: 54, 56
2	Directions: 36, 41(6), 42(1)
3	Diagrams: 7104, 7105
4	Permitted variants: The colour of the base may be varied in accordance with regulation 56(2)
5	Illumination requirements: Schedule 17, item 16

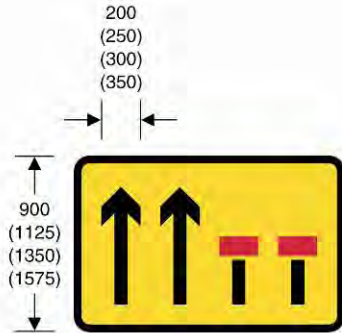


7102
Edge of a route for vehicular traffic
through or past a temporary obstruction
on a motorway or dual carriageway road
(Flat traffic delineator)

Item	
1	Regulations: 11(2), 54, 56
2	Directions: 36, 42(1)
3	Diagrams: None
4	Permitted variants: The colour of the base may be varied in accordance with regulation 56(7)
5	Illumination requirements: Schedule 17, item 16

SCHEDULE—PART 10

New diagrams for Schedule 12 to the 2002 regulations (continued)



7202

Two right hand lanes of a four lane dual carriageway road or a one-way street closed to traffic ahead

Item	
1	Regulations: 54
2	Directions: 21(1), 36
3	Diagrams: 7208
4	Permitted variants: Schedule 16, item 16
5	Illumination requirements: Schedule 17, item 1



7301

Temporary access to a construction or road works site

Item	
1	Regulations: None
2	Directions: 36
3	Diagrams: 506.1
4	Permitted variants: The legend may be varied to: 1. "WORKS TRAFFIC ONLY" 2. "NO WORKS TRAFFIC" 3. "WORKS ACCESS" and an access identifier in white characters on the red background of the sign
5	Illumination requirements: Schedule 17, item 4



7306

Direction to be taken by road works or construction traffic to an access to a works site ahead

Item	
1	Regulations: None
2	Directions: 36
3	Diagrams: None
4	Permitted variants: Schedule 16, items 6, 16 "ONLY" may be varied to an access identifier in white characters on the red background of the sign
5	Illumination requirements: Schedule 17, item 4

PART 2

The Traffic Signs (Amendment) General Directions 2010

Citation, commencement and interpretation

- 1.—(1) These general directions—
- (a) may be cited as the Traffic Signs (Amendment) General Directions 2010;
 - (b) together with the regulations contained in Part 1 of this instrument, may be cited as the Traffic Signs (Amendment) Regulations and General Directions 2010; and
 - (c) shall come into force on [...].
- (2) In these general directions—
- (a) “the 1984 Act” means the Road Traffic Regulation Act 1984(a);
 - (b) “the 2002 general directions” means the Traffic Signs General Directions 2002(b); and
 - (c) “the 2002 regulations” means the Traffic Signs Regulations 2002(c).

Preliminary

2. The 2002 general directions are amended as follows.

Amendment of direction 3

- 3.—(1) Direction 3 (interpretation—general) is amended as follows.
- (2) For paragraph (1), substitute—
- “(1) In these directions—
- (a) “one-way road” has the meaning given in paragraph 1 of Schedule 1 to these directions;
 - (b) “permit parking area” means an area into which each entrance for vehicular traffic has been indicated by the sign shown in diagram 663.3;
 - (c) “restricted parking zone” means an area—
 - (i) into which each entrance for vehicular traffic has been indicated by the sign shown in diagram 663.2; and
 - (ii) in which none of the road markings shown in diagrams 1017, 1018.1 and 1019 has been placed;
 - (d) “the Regulations” means the Traffic Signs Regulations 2002; and
 - (e) the expressions listed in paragraph (2) have the same meaning as in the Regulations.”.

(3) In paragraph (2), after ““plate”,” insert ““portable signal-controlled pedestrian facility”,”.

Amendment of direction 7

- 4.—(1) Direction 7 (signs to be placed only to indicate the effect of a statutory prohibition) is amended as follows.
- (2) In paragraph (2)(a)—

(a) 1984 c.27.
(b) Part II of S.I. 2002/3113. Relevant amendments were made by S.I. 2008/2177.
(c) Part I of S.I. 2002/3113. Relevant amending instruments are S.I. 2003/2155, 2004/3168, 2005/1670, 2005/2929 (W.214), 2005/3225 (W.237), 2006/594, 2006/2083, 2008/2177 and S.S.I. 2005/344, 2006/129.

- (a) omit “629,” and “629.2,”;
 - (b) after “637.2,” insert “637.2A,”;
 - (c) after “660.7,” insert “660.8, 660.9,”;
 - (d) after “663.1,” insert “663.2, 663.3,”;
 - (e) after “664,” insert “664.1,”;
 - (f) for “959, 959.1,” substitute “958A, 959, 959.1, 959A,”; and
 - (g) after “960.1” insert “960.2,”.
- (3) In the table in paragraph (3)—
- (a) in column (2) of item 4, omit “629.2,”; and
 - (b) in column (3) of items 5 and 6, omit “629.2 or”.

Amendment of direction 8

5.—(1) Direction 8 (the placing of certain signs to indicate the beginning of a restriction, requirement, prohibition or speed limit) is amended as follows.

- (2) In paragraph (1)—
 - (a) omit “629,” and “629.2,”; and
 - (b) after “663.1,” insert “663.2, 663.3,”.
- (3) In paragraph (5), omit “629.2 or”.

Amendment of direction 9

- 6.** In direction 9 (beginning of a speed limit—further provisions), for paragraph (4), substitute—
- “(4) Where paragraph (2) applies, for the purpose of indicating the speed limit in force on the other road to traffic entering that road from the relevant road, the sign shown in diagram 670, 674 or 675 shall (subject to paragraph (5)), whether the relevant road has one carriageway or is a dual carriageway road, be placed—
- (a) so as to be visible to such traffic; and
 - (b) not further than 20 metres from the junction on each side of the carriageway by which traffic may pass from the relevant road into the other road.”.

Amendment of direction 10

7. In direction 10 (the placing of certain signs to indicate the end of a restriction, requirement, prohibition or speed limit), in paragraph (1), after “664,” insert “664.1,”.

Amendment of direction 11

- 8.**—(1) Direction 11 (repeater signs) is amended as follows.
- (2) In paragraph (1)—
 - (a) omit “637.2,”;
 - (b) after “660.6,” insert “660.8, 660.9,”; and
 - (c) for “960, 960.1” substitute “959A, 960, 960.1, 960.2”.
 - (3) In paragraph (2), for “Subject to paragraphs (3), (4) and (7)” substitute “Subject to paragraphs (2A), (2B), (3), (4), (7) and (8)”.
 - (4) After paragraph (2), insert—

“(2A) A sign to which paragraph (2) applies need not be placed in accordance with paragraph (2) along a length of road which is subject to the restriction, requirement, prohibition or speed limit indicated by that sign if that length of road—

- (a) is subject to a speed limit of 20 mph and is shorter than 200 metres;
- (b) is subject to a speed limit of 30 mph and is shorter than 200 metres;
- (c) is subject to a speed limit of 40 mph and is shorter than 250 metres;
- (d) is subject to a speed limit of 50 mph and is shorter than 350 metres; or
- (e) is subject to a speed limit of 60 mph, is shorter than 400 metres and is a dual carriageway road or a motorway.

(2B) The signs shown in diagrams 660 and 660.3 need not be placed in accordance with paragraph (2) on a road within a permit parking area.”.

(5) In paragraph (4)(b), for “motorway” substitute “road”.

(6) In paragraph (5), for “The sign shown in diagram 671” substitute “Subject to paragraphs (5A) and (8), the sign shown in diagram 671”.

(7) After paragraph (5), insert—

“(5A) The sign shown in diagram 671 need not be placed in accordance with paragraph (5) along a length of road which is subject to the speed limit indicated by that sign if that length of road—

- (a) has only one carriageway and is shorter than 400 metres; or
- (b) is a dual carriageway road and is shorter than 450 metres.”.

(8) After paragraph (7), insert—

“(8) In relation to a sign shown in diagram 614, 632, 642, 646, 670, 671, 672, 956, 957, 959, 959.1, 959A, 960, 960.1, 960.2 or 961, if—

- (a) paragraph (2) or (5) requires that sign to be placed along a road at regular intervals; and
- (b) along that road there are junctions with other roads,

that sign may in addition be placed after each such junction, even if that additionally-placed sign affects the regular intervals at which that sign is placed along that road.

(9) The signs shown in diagrams 637.2 and 637.2A shall be placed at intervals that need not be regular along a road which is subject to the restriction or prohibition indicated by those signs.”.

Amendment of direction 13

9. In direction 13 (signs to be placed only on specified types of road), in paragraph (3)—

- (a) for “2310.1” substitute “2310.2”;
- (b) for “2511, 2512,” substitute “2511.1, 2512.1,”; and
- (c) omit “2703, 2704, 2705, 2706, 2707,”.

New direction 13A

10. After direction 13, insert—

“**13A.**—(1) The signs shown in diagrams 2703, 2704, 2705, 2706 and 2707 may not be placed on the main carriageway of a motorway.

(2) In this direction, “main carriageway of a motorway” means all that part of a motorway—

- (a) onto which vehicular traffic may pass from a motorway entrance slip road; and
- (b) from which vehicular traffic may pass onto a motorway exit slip road, and

includes the carriageway, the central reservation, the hard shoulder and the verge.

(3) For the purposes of paragraph (2), “carriageway” and “verge” each has—

- (a) in relation to a motorway in England or Wales, the same meaning as in the Motorways Traffic (England and Wales) Regulations 1982(a); and
- (b) in relation to a motorway in Scotland, the same meaning as in the Motorways Traffic (Scotland) Regulations 1995(b).”.

Amendment of direction 14

11. In direction 14 (signs to be placed only on specified types of road), in paragraph (1), for “2919.1” substitute “2919.2”.

Amendment of direction 17

12.—(1) Direction 17 (signs to be placed only in conjunction with specified road markings—except signs for prohibitions and restrictions on waiting etc) is amended as follows.

(2) In the table in paragraph (1)—

(a) after item 9, insert—

“9A.	958A	1010”
------	------	-------

(b) after item 11, insert—

“11A.	959A	1048 and 1049”
-------	------	----------------

(c) after item 14, insert—

“14A.	960.2	(a) 1004 and 1057; or (b) 1004.1 and 1057”
-------	-------	---

Amendment of direction 18

13.—(1) Direction 18 (road markings to be placed only in conjunction with other road markings or specified signs—except road markings for prohibitions and restrictions on waiting etc) is amended as follows.

(2) In table 1 in paragraph (1)—

(a) after item 3, insert—

“3A.	1001.2A	3000, 3000.7, 3000.8, 3000.9 or 3000.10 placed adjacent to the stop line appearing above the pedal cycle symbol in diagram 1001.2A”
------	---------	---

(b) in column (3) of item 4, in paragraph (b)—

- (i) after “4003.1” insert “(whether or not used in conjunction with 4003.1A)”;
- (ii) after “4003.4” insert “(whether or not used in conjunction with 4003.4A)”;
- (iii) after “4003.7” insert “(whether or not used in conjunction with 4003.7A)”;

(c) for the entry in column (3) of item 11, substitute—

- “(a) 955, 956, 957, 959.1, 960.1, 960.2, 965 or 967;
- (b) 1001.2 when used in conjunction with 1004 or 1004.1; or
- (c) 2601.2 or 2602.2”;

(d) in column (3) of item 18, for “direction 11(2)” substitute “direction 11”.

(3) In paragraph (2), after “1001.2” insert “or 1001.2A”.

(a) S.I. 1982/1163. A relevant amendment was made by S.I. 1984/1479.
 (b) S.I. 1995/2507 (S.183), to which there are amendments not relevant to these general directions.

- (4) In table 2 in paragraph (3)—
- (a) for the entry in column (3) of item 6, substitute—
 - “(a) 1049 and 959;
 - (b) 1049 and 959A; or
 - (c) 1049 and 960”;
 - (b) for the entry in column (3) of item 8, substitute—
 - “(a) 1048 and 959;
 - (b) 1048 and 959A;
 - (c) 1048 and 960; or
 - (d) 1048.1 and 960 varied to include the pedal cycle symbol”; and
 - (c) in column (3) of item 11 in table 2, omit “964 and”.

Amendment of direction 21

14.—(1) Direction 21 (plates to be placed only in combination with specified signs) is amended as follows.

- (2) In the table in paragraph (1)—
- (a) in column (3) of item 13, omit “, 629.2”;
 - (b) omit “629,” in column (3) of—
 - (i) item 26;
 - (ii) item 46;
 - (iii) item 66; and
 - (iv) item 67;
 - (c) for the entry in column (3) of item 73, substitute “958, 958.1, 958A, 959, 959.1 or 959A”;
 - and
 - (d) after item 76, insert—

“76A.	7009.1	7009”
-------	--------	-------

Amendment of direction 24

15.—(1) Direction 24 (placing of road markings and signs to indicate prohibitions and restrictions on waiting, loading and unloading and parking) is amended as follows.

- (2) In paragraph (1), for “subject to paragraph (2)” substitute “subject to paragraphs (2) and (5)”.
- (3) In the table in paragraph (1)—
- (a) after item 6, insert—

“6A.	639.1B when the lower panel is varied to sign shown in diagram 660.9	1028.3, 1028.4, 1032 or 1033, in each case when no legend appears”
------	--	--

- (b) after item 19, insert—

“19A.	660.8	1028.3, 1028.4, 1032 or 1033, in each case when varied to “CAR CLUB ONLY”
19B.	660.9	1028.3, 1028.4, 1032 or 1033, in each case when varied to indicate “ELECTRIC VEHICLES ONLY”

- (4) After paragraph (4), insert—

“(5) Paragraph (1) shall not apply to the signs shown in diagrams 660 and 660.3 when placed on a road within a permit parking area.”.

Amendment of direction 25

16. Direction 25 (placing of road markings and signs to indicate prohibitions and restrictions on waiting, loading and unloading and parking) is amended as follows.

(1) For paragraph (1) (except the table), substitute—

“(1) Subject to paragraphs (2) and (3), a road marking shown in a diagram whose number appears in, and which is in the form (if any) specified in, an item in column (2) of the table may be placed on a road only in conjunction with, and on the same side of the road as, a sign shown in a diagram whose number appears in, and which is in the form (if any) specified in, column (3) of that item.”.

(2) In the table in paragraph (1)—

- (a) in column (3) of item 11, before “661A,” insert “660.9”;
- (b) in column (3) of item 15, after “660.7,” insert “660.9”;
- (c) after item 12, insert—

“12A.	1028.3 when varied to “ELECTRIC VEHICLES ONLY”	660.9”
-------	--	--------

(d) after item 15, insert—

“15A.	1028.4 when varied to “ELECTRIC VEHICLES ONLY”	660.9
15B.	1032 when no legend appears	660.9”

(e) after item 18, insert—

“18A.	1032 when varied to “ELECTRIC VEHICLES ONLY”	660.9
18B	1033 when no legend appears	660.9”

(f) after item 20, insert—

“20A.	1033 when varied to “ELECTRIC VEHICLES ONLY”	660.9”
-------	--	--------

(3) After paragraph (2), insert—

“(3) None of the road markings shown in the diagrams whose numbers appear in, and which are in the form (if any) specified in, the items in column (2) of the table may be placed in a permit parking area.”.

Amendment of direction 26

17. In direction 26 (placing of road markings and signs to indicate prohibitions and restrictions on waiting, loading and unloading and parking), omit “664.”.

New direction 26A

18. After direction 26, insert—

“**26A.**—(1) The sign shown in diagram 637.2A may be placed only in a restricted parking zone.

(2) The sign shown in diagram 663.2 may be placed only at the boundary of a restricted parking zone.

(3) The sign shown in diagram 663.3 or 664.1 may be placed only at the boundary of a permit parking area.

(4) The sign shown in diagram 664 may be placed only at the boundary of a controlled parking zone or of a restricted parking zone.”.

Amendment of direction 28

19. In direction 28 (signs to be placed only at specified sites or for specified purposes—migratory toad crossings), in paragraph (b), after “during” insert “January,”.

Amendment of direction 32

20. In direction 32 (signs to be placed only at specified sites or for specified purposes), in paragraph (1), after “diagram 878” insert “(whether or not including the variant “Average speed check”)”.

Amendment of direction 36

21. In direction 36 (restrictions on the placing of temporary signs), after “other than in diagrams 7014,” insert “7014.1,”.

Amendment of direction 37

22. In direction 37 (restrictions on the placing of temporary signs), after paragraph (1), insert—

“(1A) The sign shown in diagram 7014.1 may, in relation to a bridge through or under which a road passes, be placed only in connection with works involving a temporary or permanent reduction in the maximum height of vehicle able to pass, on the road, under or through the bridge (in this direction, “temporary reduction” and “permanent reduction” respectively).

(1B) Where the sign shown in diagram 7014.1 is placed in connection with works involving a temporary reduction, it may be retained only until completion of those works.

(1C) Where the sign shown in diagram 7014.1 is placed in connection with works involving a permanent reduction, it may be retained not later than the end of the period of 6 months beginning with completion of those works.”.

Amendment of direction 41

23.—(1) Direction 41 (mounting and backing of signs) is amended as follows.

(2) In paragraph (1), for “Subject to paragraphs (2) and (3)” substitute “Subject to paragraphs (2), (3) and (3A)”.

(3) After paragraph (3), insert—

“(3A) The signs shown in diagrams 606, 610, 611, 616, 951, 955, 956 and 957 may be mounted on—

(a) a bollard which—

(i) is illuminated by means of internal lighting; and

(ii) conforms to British Standard BS EN 12899-2:2007; or

- (b) a self-righting bollard which—
 - (i) is illuminated by the use of retroreflecting material extending over the whole surface of the sign; and
 - (ii) conforms to British Standard BS 8442:2006.”.

New direction 44A

24. After direction 44 (mounting of the signs shown in diagrams 560 and 561), insert—

“Mounting of signs with light signals

44A.—(1) Except as provided in paragraphs (2), (3) and (4), where the light signals prescribed by regulation 33 (whether or not varied in accordance with regulation 34) or 47 are mounted on a post or other support specially provided for the purpose (“the post”), no other signs may be mounted on the post or affixed, whether directly or indirectly, to those light signals.

(2) One or more of the signs shown in diagrams 606, 612, 613, 614, 616, 954.5, 954.6 and 954.7 may be affixed to the light signals mentioned in paragraph (1), but only if those signs are so placed that they face the stream of traffic to which they are intended to convey the warnings, information, requirements, restrictions or prohibitions prescribed by the Regulations.

(3) The sign shown in diagram 543.1 may be mounted on the post, but only if that sign is so placed that it faces the stream of traffic to which it is intended to convey the information prescribed by the Regulations.

(4) Paragraph (1) does not prohibit the mounting, on the post, of the signs shown in diagrams 4002.1, 4003, 4003.1, 4003.1A (when placed with the sign shown in diagram 4003.1), 4003.2, 4003.3, 4003.4, 4003.4A (when placed with the sign shown in diagram 4003.4), 4003.5, 4003.6, 4003.7 and 4003.7A (when placed with the sign shown in diagram 4003.7).”.

Amendment of direction 46

25.—(1) Direction 46 (mounting and backing of light signals, matrix signs and warning lights) is amended as follows.

(2) In paragraph (1), after “47,” insert “47A,”.

(3) In paragraph (2)(b)—

- (a) after “4003.1,” insert “4003.1A,”;
- (b) after “4003.4,” insert “4003.4A,”; and
- (c) for “or 4003.7” substitute “, 4003.7 or 4003.7A”.

(4) In paragraph (6), for “Without prejudice to paragraph (8) and subject to the exceptions in paragraph (7)” substitute “Subject to paragraphs (7), (8) and (9)”.

(5) In paragraph (7)(b), for “regulation 33(1) or (2)” substitute “regulations 33(1) or (2), 41, 47, 48 or 49”.

(6) For paragraph (8), substitute—

“(8) The portable light signals prescribed by regulation 35 shall be mounted on a post, tripod or other support—

- (a) coloured yellow; or
- (b) in a non-reflective metallic finish.

(9) The light signals prescribed by regulation 47A shall, where placed with the portable light signals prescribed by regulation 35, be mounted on a post—

- (a) coloured yellow; or

- (b) in a non-reflective metallic finish.”.

Substitution of direction 47

26. For direction 47 (placing of road marking shown in diagram 1001 or 1001.2 in conjunction with light signals), and the heading to it, substitute—

“Placing of road marking shown in diagram 1001, 1001.2 or 1001.2A in conjunction with light signals

47.—(1) The light signals prescribed by regulation 33(1) may be placed only in conjunction with—

- (a) the road marking shown in diagram 1001; or
- (b) subject to direction 18(2), the road marking shown in diagram 1001.2 or 1001.2A.

(2) The light signals prescribed by regulation 33(2) or 39(1) may be placed only in conjunction with the road marking shown in diagram 1001.

(3) Paragraphs (1) and (2) shall not apply to light signals while works which necessitate the temporary removal of a road marking are being executed on a road near the light signals.”.

Amendment of direction 49

27.—(1) Direction 49 (placing of road marking shown in diagram 1001.3—zig-zag lines) is amended as follows.

(2) In paragraph (1)(a)—

- (a) after “diagram” insert “4002.1,”;
- (b) after “4003.4” insert “(whether or not placed with the signal shown in diagram 4003.4A)”;
- (c) after “4003.7” insert “(whether or not placed with the signal shown in diagram 4003.7A)”.

Substitution of direction 53

28. For direction 53 (placing of portable light signals prescribed by regulation 35), substitute—

“Placing of portable light signals and portable signal-controlled pedestrian facilities

53.—(1) Except as provided in paragraph (2), the following may be placed only with the prior permission of the traffic authority—

- (a) the portable light signals prescribed by regulation 35;
- (b) a portable signal-controlled pedestrian facility.

(2) The signals mentioned in paragraph (1)(a)—

- (a) may, in a case of urgency—
 - (i) be placed at a particular site without the prior permission of the traffic authority; and
 - (ii) be retained at that site without such permission but only for so long as it is not reasonably practicable to seek the traffic authority’s permission to their being placed at that site; and
- (b) may not, from the time at which it becomes reasonably practicable to seek the traffic authority’s permission to their being placed at that site, be retained at that site without that authority’s permission.

(3) The traffic authority may cause or permit the placing of the signals mentioned in paragraph (1)(a), or the facility mentioned in paragraph (1)(b), if one or both of the following conditions are met—

- (a) the traffic authority is satisfied that the case falls within one or more of the sets of circumstances specified in paragraph (4);
- (b) the traffic authority is satisfied that it is otherwise appropriate for those signals or that facility, as the case may be, to be placed at a particular site.

(4) The sets of circumstances referred to in paragraph (3)(a) are—

- (a) where the signals or facility, as the case may be, are to be operated and maintained by, and be under the regular supervision of, a constable in uniform during a temporary scheme of traffic control;
- (b) where the signals or facility, as the case may be, are to be placed on a length of road along which—
 - (i) there is no junction carrying vehicular traffic to or from that length of road; and
 - (ii) the width of the carriageway is temporarily restricted so as to carry only one line of traffic;
- (c) where the signals or facility, as the case may be, are to be placed at a level crossing when work in relation to that crossing is being carried out;
- (d) where the signals or facility, as the case may be, are to be placed on a road which—
 - (i) is adjacent to the temporary site of road, building or engineering works; and
 - (ii) is used for the movement of vehicles, materials, plant or equipment within the site of the works.

(5) Where the traffic authority gives permission for the placing of the signals mentioned in paragraph (1)(a) or the facility mentioned in paragraph (1)(b), as the case may be, the authority—

- (a) must, except in a case of urgency, give the permission in writing;
- (b) may, in a case of urgency, give the permission orally but must confirm it in writing as soon as practicable thereafter.

(6) Nothing in this direction is to be taken to limit or affect the powers of a constable or the chief officer of police under section 67(1) of the 1984 Act (placing of temporary traffic signs on roads in extraordinary circumstances).”.

Amendment of direction 54

29. In direction 54 (placing of signals and other signs at crossings) for “The Schedule to these Directions” substitute “Schedule 1 to these directions”.

New direction 54A

30. After direction 54, insert—

“Placing of signals and other signs at portable signal-controlled pedestrian facilities

54A. Schedule 2 to these directions shall have effect with regard to the placing of—

- (a) vehicular light signals;
- (b) pedestrian light signals; and
- (c) other signs,

at portable signal-controlled pedestrian facilities where vehicular traffic is stopped only for the purpose of enabling pedestrians to cross the carriageway and not for the purpose of regulating the priority of vehicular traffic.”.

Amendment of direction 55

- 31.**—(1) Direction 55 (placing of various light signals) is amended as follows.
- (2) In paragraph (6), after “the light signals shown in diagram” insert “3000.2 or”.
- (3) For paragraph (7), substitute—
- “(7) The light signals shown in diagram 4002.1 may be placed only in conjunction with the light signals prescribed by regulation 33(1) or (2) or 35.
- (7A) The light signals shown in diagram 4003.1 may be placed only in conjunction with—
- (a) the light signals prescribed by regulation 33(1) or (2); or
 - (b) the light signals prescribed by regulation 33(1) or (2) and the light signals shown in diagram 4003.1A.
- (7B) The light signals shown in diagram 4003.1A may be placed only in conjunction with—
- (a) the light signals shown in diagram 4003.1; or
 - (b) the light signals shown in diagram 4003.1 and the light signals prescribed by regulation 33(1) or (2).”.

(4) For paragraph (8), substitute—

“(8) The light signals shown in diagram 4003.2 may be placed only in conjunction with the light signals prescribed by regulation 33(1).

(8A) The light signals shown in diagram 4003.4 may be placed only in conjunction with—

 - (a) the light signals prescribed by regulation 33(1); or
 - (b) the light signals prescribed by regulation 33(1) and the light signals shown in diagram 4003.4A.

(8B) The light signals shown in diagram 4003.4A may be placed only in conjunction with—

 - (a) the light signals shown in diagram 4003.4; or
 - (b) the light signals shown in diagram 4003.4 and the light signals prescribed by regulation 33(1).”.

(5) For paragraph (9), substitute—

“(9) The light signals shown in diagram 4003.5 may be placed only in conjunction with the light signals prescribed by regulation 33(1).

(9A) The light signals shown in diagram 4003.7 may be placed only in conjunction with—

 - (a) the light signals prescribed by regulation 33(1); or
 - (b) the light signals prescribed by regulation 33(1) and the light signals shown in diagram 4003.7A.

(9B) The light signals shown in diagram 4003.7A may be placed only in conjunction with—

 - (a) the light signals shown in diagram 4003.7; or
 - (b) the light signals shown in diagram 4003.7 and the light signals prescribed by regulation 33(1).”.

(6) In paragraph (11), after “regulation 33(1), 34” insert “, 35”.

Amendment of direction 56

32. In direction 56 (approval of types of sign and signals by the Secretary of State)—

- (a) in paragraph (2)(a), after “47,” insert “47A,”;
- (b) in paragraph (2)(d), after “47” insert “, 47A”; and
- (c) in paragraph (2)(f), for “2511, 2512” substitute “2511.1, 2512.1”.

Amendment of schedule to the general directions

33.—(1) The schedule to the 2002 general directions (placing of signals and other signs at signal-controlled crossing facilities) is amended as follows.

(2) At the start of the schedule, for the heading “SCHEDULE” substitute “SCHEDULE 1”.

(3) In paragraph 1, after the definition of “one-way road” insert—

““supplementary near side signals” means a sign of the size, colour and type shown in diagram 4003.1A, 4003.4A and 4003.7A;”.

(4) In paragraph 6(4) (near side signals at crossings)—

- (a) in sub-paragraph (a), for “regulation 49(5) or (8)” substitute “regulation 49(8)”;
- (b) after sub-paragraph (a), omit “and”; and
- (c) after sub-paragraph (b), insert—

“and

- (c) one set of supplementary near side signals may be placed above each set of near side signals at the crossing.”.

New Schedule 2

34. After the schedule to the 2002 general directions, insert the schedule set out in the schedule to these general directions.

Savings

35.—(1) Subject to paragraph (5), so long as the condition in paragraph (3) is complied with, direction 49(2) (zig-zag lines) of the 2002 general directions shall not apply in the circumstances specified in paragraph (2).

(2) The circumstances are where, in accordance with an authorisation given under section 64(1) or (2) of the 1984 Act, a relevant crossing facility—

- (a) at which there is (and was immediately before the coming into force of these general directions) placed the signal shown in diagram 4002.1; and
- (b) at which there is not (and was not immediately before the coming into force of these general directions) placed any of the signals shown in diagrams 4003.2, 4003.4, 4003.5 and 4003.7,

has been provided on a road before the coming into force of these general directions but without the placing of zig-zag lines on the approaches as mentioned in direction 49(2) of the 2002 general directions.

(3) The condition referred to in paragraph (1) is that the signs and markings indicating the facility are maintained in accordance—

- (a) with the authorisation under which they were placed; and
- (b) with any special directions under section 65 of the 1984 Act that were given in conjunction with that authorisation.

(4) In this direction, “relevant crossing facility” has the meaning given by direction 49(1) of the 2002 general directions as amended by these general directions.

(5) Paragraphs (1), (2) and (3) shall cease to have effect on the expiry of the period of two years beginning with the date on which these general directions come into force.

36.—(1) Subject to paragraphs (2), (3) and (4), in relation to a sign which—

(a) is shown in diagram 629, 629.2, 832.1A, 832.2A, 2310.1, 2511, 2512 or 2919.1 in the 2002 regulations as in force immediately prior to the coming into force of the Traffic Signs (Amendment) Regulations 2010; and

(b) which is saved by regulation 35 of those regulations,

any provision of the 2002 general directions, as amended by these general directions, which would, but for the omission by these general directions of references to the diagram in which that sign is shown, refer to that diagram, shall be treated as referring to that diagram notwithstanding the omission, by these general directions, of the reference to that diagram in that provision.

(2) In relation to the signs shown in each of diagrams 832.1A, 832.2A, 2310.1, 2511 and 2512, paragraph (1) shall cease to have effect on the expiry of the period of two years beginning with the date on which these general directions come into force.

(3) In relation to the signs shown in each of diagrams 629 and 629.2, paragraph (1) shall cease to have effect on the expiry of the period of four years beginning with the date on which these general directions come into force.

(4) In relation to the sign shown in diagram 2919.1, paragraph (1) shall cease to have effect on the expiry of the period of ten years beginning with the date on which these general directions come into force.

Signed by authority of the Secretary of State for Transport

[Date]

Name
Parliamentary Under Secretary of State
Department for Transport

SCHEDULE

Direction 34

Schedule to be inserted after the schedule to the 2002 general directions

“SCHEDULE 2

Direction 54A

PLACING OF SIGNALS AND OTHER SIGNS AT PORTABLE SIGNAL-CONTROLLED PEDESTRIAN FACILITIES

Interpretation

1. In this schedule—

“approaching vehicular traffic” in relation to a temporary crossing means vehicular traffic approaching the crossing along the carriageway across which the crossing is placed;

“far side signals” means light signals of the size, colour and type shown in diagram 4002.1;

“indicator” means a sign of the size, colour and type shown in diagram 4003;

“one-way road” means a road on which the driving of vehicles otherwise than in one particular direction is prohibited;

“system of staggered temporary crossings” means two temporary crossings provided on a road on which there is a central reservation and where—

(a) there is one temporary crossing on each side of the central reservation; and

(b) taken together the two temporary crossings do not lie in a straight line;

“temporary crossing” means a portable signal-controlled pedestrian facility;

“two-way street” means a road which is not a one-way road; and

references to the left or right hand side of a temporary crossing are to the left or right hand side as viewed by approaching vehicular traffic.

Vehicular light signals at temporary crossings

2. Subject to paragraph 3, in the case of a temporary crossing not forming part of a system of staggered temporary crossings and not having a refuge or central reservation within the limits of the crossing, the number and disposition of light signals of the kind prescribed by regulation 35 to be placed at the crossing to control approaching vehicular traffic shall, where the crossing is on a road such as is specified in column (2) of an item in the table, be as specified in column (3) of that item.

Table

<i>(1) Item</i>	<i>(2) Road</i>	<i>(3) Light signals to control approaching vehicular traffic</i>
1.	Two-way street	One primary signal on the left hand side of the crossing and one secondary signal on the right hand side of the crossing
2.	One-way road	One primary signal on the left hand side of the crossing and a signal, which may be either a primary or a secondary signal, on the right hand side of the crossing

Additional vehicular light signals at temporary crossings

3. In addition to the signals required by paragraph 2 to be placed at a temporary crossing, the traffic authority may cause or permit to be placed such other primary or secondary signals as it thinks fit.

Far side light signals at temporary crossings

4.—(1) At least one set of far side signals and one indicator shall be placed at each end of a temporary crossing.

(2) Each set of far side signals shall be so placed as to be clearly visible to any person on the opposite side of the temporary crossing who wishes to use the crossing.

(3) Each indicator shall be so placed that the push button on it may be reached by any person wishing to press it.

(4) Where far side signals and indicators have been placed at a temporary crossing in accordance with this paragraph, there may be placed at the crossing as many devices of the kind mentioned in regulation 47A(7) as the traffic authority thinks fit.

Additional signs and road markings at temporary crossings

5. In addition to the signals required by this schedule to be placed at a temporary crossing—

- (a) the sign shown in diagram 7011.2—
 - (i) shall be placed to control approaching vehicular traffic; and
 - (ii) shall be so placed that it faces the stream of traffic to which it is intended to convey the requirement prescribed by regulation 43; and
- (b) the following may be placed at the crossing—
 - (i) the road marking shown in diagram 1001;
 - (ii) the road marking shown in diagram 1001.3;
 - (iii) the road marking shown in diagram 1055.1.”

EXPLANATORY NOTE

(This note is not part of the instrument)

[Note for consultation draft: There will of course be an explanatory note in the final instrument.]