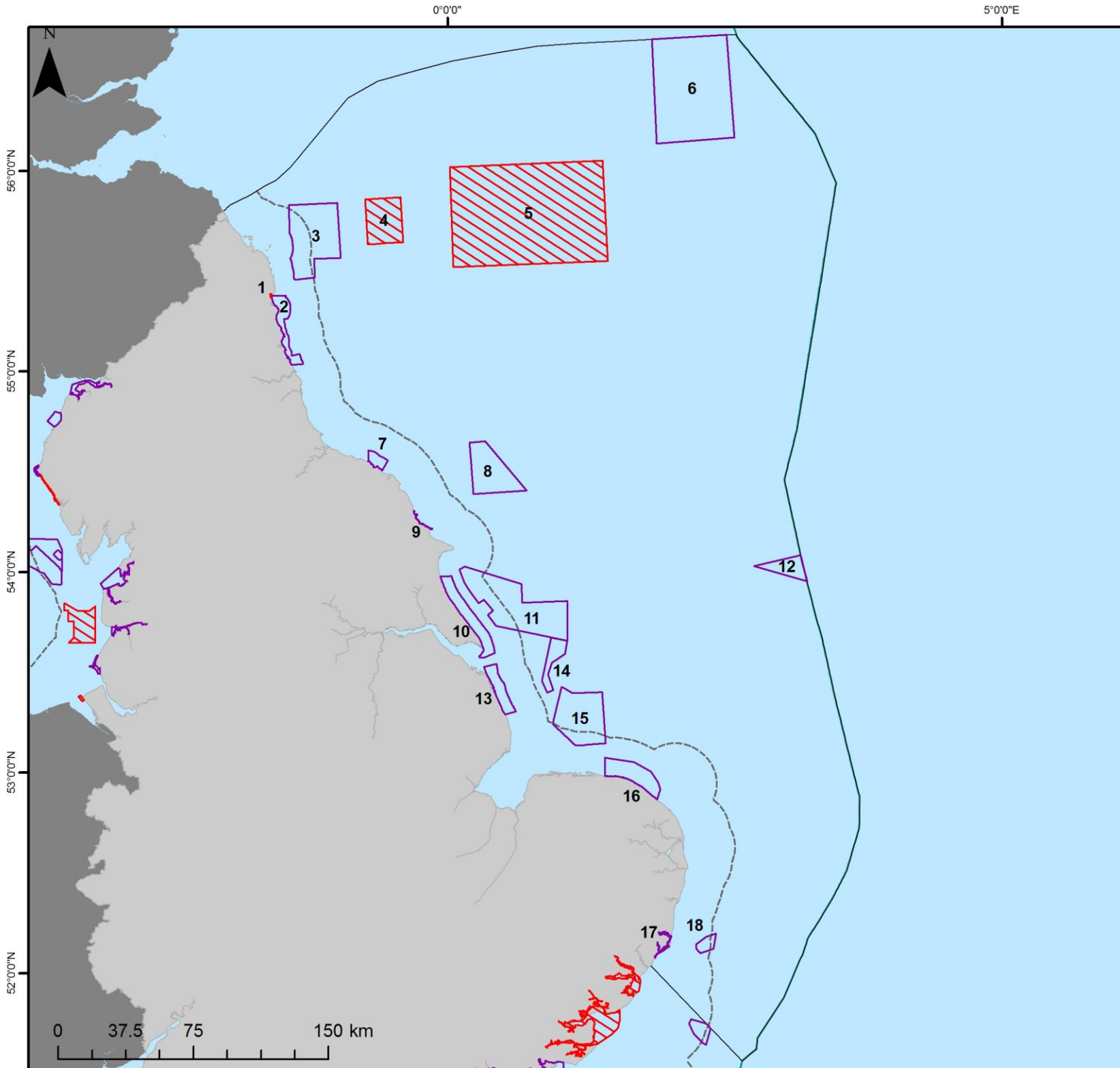







## Sites overview

- rMCZs put forward for designation in 2013
- Recommended MCZ
- SACs with Marine Components
- SPAs with Marine Components
- Regional MCZ project area
- 12nM Territorial Seas Limit
- Land



## Sites overview

-  rMCZs put forward for designation in 2013
-  Recommended MCZ
-  Net Gain regional project area
-  12nM Territorial Seas Limit
-  UK Continental Shelf designated area

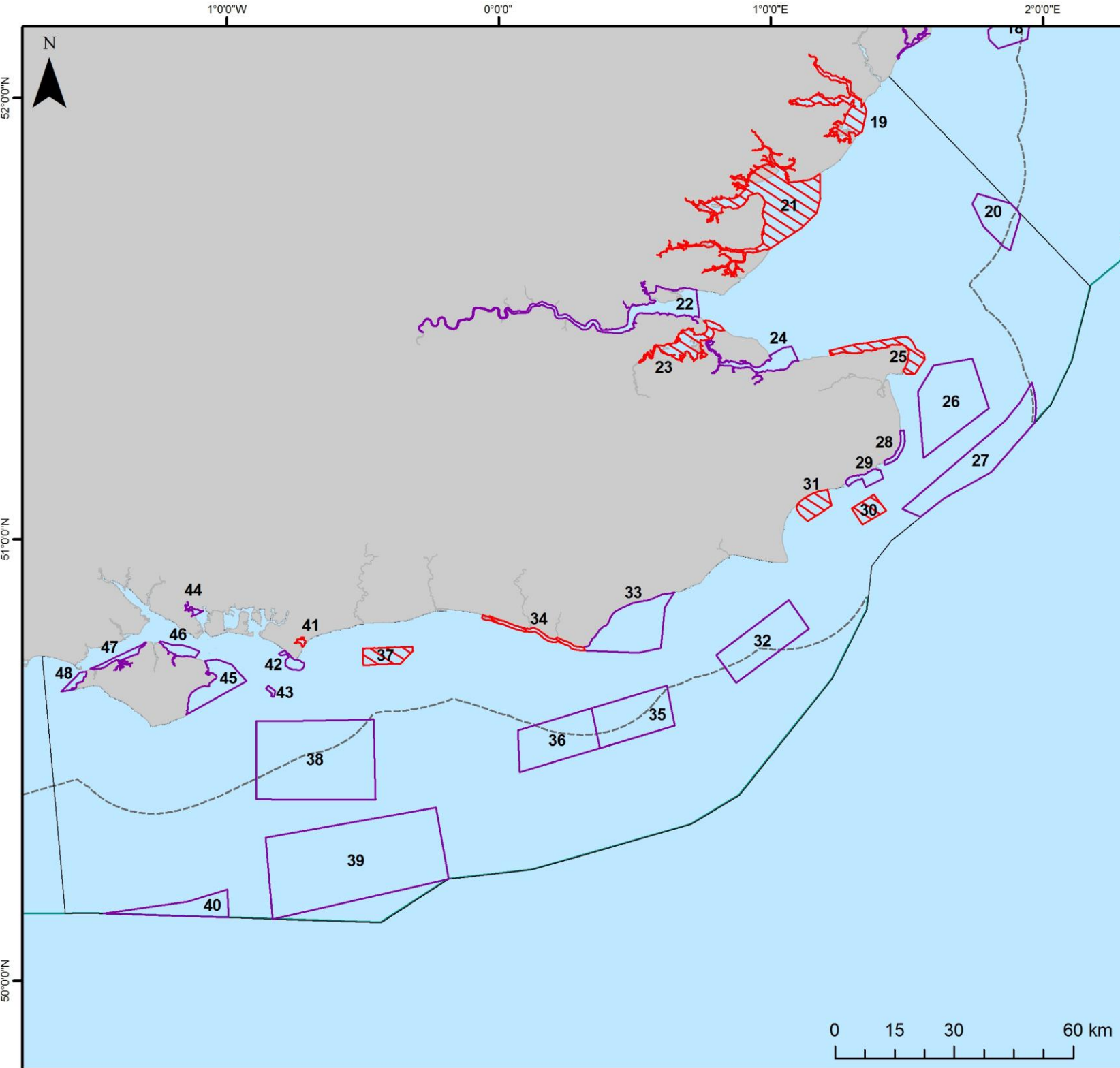
## Map 1 – NE Regional Map

Contains information from the Ordnance Survey  
 © Crown Copyright and database right 2012.  
 Ordnance Survey 100022021. UKHO Data  
 © British Crown Copyright. All rights reserved.  
 Permission Number Defra012012.001. This  
 product has been derived in part from material  
 obtained from the UK Hydrographic Office with  
 the permission of the Controller of Her Majesty's  
 Stationery Office and UK Hydrographic Office  
 ([www.ukho.gov.uk](http://www.ukho.gov.uk)). Map produced by  
 Natural England/JNCC 2012. The exact limits of  
 the UK Continental Shelf designated area (UKCS)  
 are set out in orders under section 1(7) of the  
 Continental Shelf Act 1964. The regional MCZ  
 project area follows the UKCS in English waters.  
 Map Projection: BNG






# Map Key #1 – East Coast (Net Gain) Regional Map

<b>Map Label</b>	Site Name	Regional Project Number	<b>Map Label</b>	Site Name	Regional Project Number
<b>1</b>	Aln Estuary	NG 13a	<b>10</b>	Holderness Inshore	NG 8
<b>2</b>	Coquet to St Mary's	NG 13	<b>11</b>	Holderness Offshore	NG 9
<b>3</b>	Farnes East	NG 14	<b>12</b>	Markham's Triangle	NG 7
<b>4</b>	Rock Unique	NG 15	<b>13</b>	Lincs Belt	NG 5
<b>5</b>	Swallow Sand	NG 16	<b>14</b>	Silver Pit	NG 6
<b>6</b>	Fulmar	NG 17	<b>15</b>	Wash Approach	NG 4
<b>7</b>	Runswick Bay	NG 11	<b>16</b>	Cromer Shoal Chalk Beds	NG 2
<b>8</b>	Compass Rose	NG 12	<b>17</b>	Alde Ore Estuary	NG 1c
<b>9</b>	Castle Ground	NG 10	<b>18</b>	Orford Inshore	NG 1b





## Sites overview

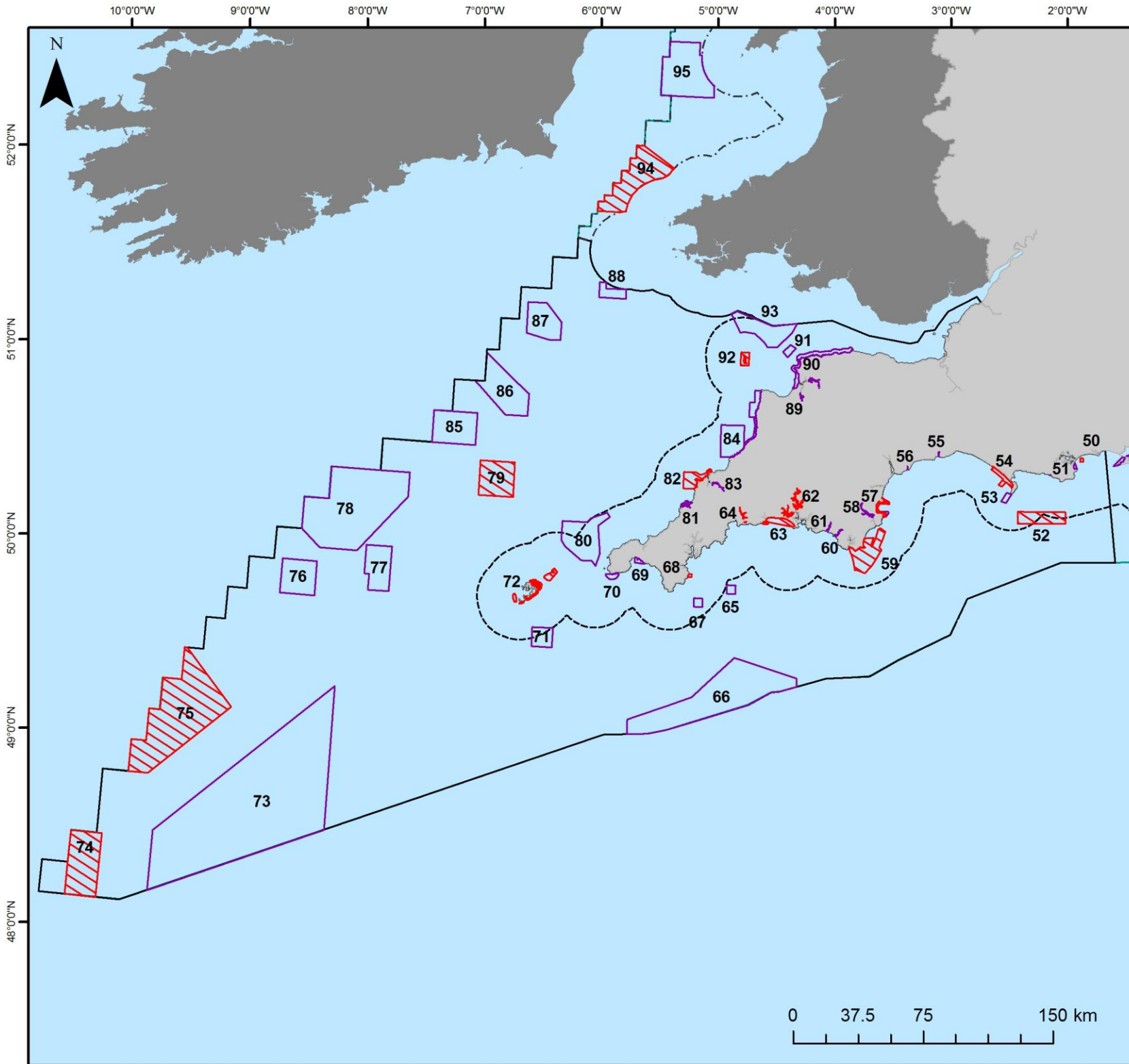
-  rMCZs put forward for designation in 2013
-  Recommended MCZ
-  Balanced Seas regional project area
-  12nM Territorial Seas Limit
-  UK Continental Shelf designated area

Map 2 – SE Regional Map

Contains information from the Ordnance Survey  
 © Crown Copyright and database right 2012.  
 Ordnance Survey 100022021. UKHO Data  
 © British Crown Copyright. All rights reserved.  
 Permission Number Defra012012.001. This  
 product has been derived in part from material  
 obtained from the UK Hydrographic Office with  
 the permission of the Controller of Her Majesty's  
 Stationery Office and UK Hydrographic Office  
 ([www.ukho.gov.uk](http://www.ukho.gov.uk)). Map produced by  
 Natural England/JNCC 2012. The exact limits of  
 the UK Continental Shelf designated area (UKCS)  
 are set out in orders under section 1(7) of the  
 Continental Shelf Act 1964. The regional MCZ  
 project area follows the UKCS in English waters.  
 Map Projection: BNG

## Map Key #2 – Eastern Channel (Balanced Seas) Regional Map

<b>Map Label</b>	<b>Site Name</b>	<b>Regional Project Number</b>	<b>Map Label</b>	<b>Site Name</b>	<b>Regional Project Number</b>
<b>19</b>	Stour and Orwell	2	<b>34</b>	Beachy Head West	13.2
<b>20</b>	Kentish Knock East	30	<b>35</b>	East Meridian (Eastern section)	29.2
<b>21</b>	Blackwater, Crouch, Roach and Colne Estuar	3	<b>36</b>	East Meridian	29
<b>22</b>	Thames Estuary	5	<b>37</b>	Kingmere	16
<b>23</b>	Medway Estuary	6	<b>38</b>	Offshore Overfalls	17
<b>24</b>	The Swale Estuary	10	<b>39</b>	Offshore Brighton	14
<b>25</b>	Thanet Coast	7	<b>40</b>	Wight-Barfleur Extension	21
<b>26</b>	Goodwin Sands	8	<b>41</b>	Pagham Harbour	25.1
<b>27</b>	Offshore Foreland	9	<b>42</b>	Selsey Bill and the Hounds	25.2
<b>28</b>	Dover to Deal	11.1	<b>43</b>	Utopia	28
<b>29</b>	Dover to Folkestone	11.2	<b>44</b>	Fareham Creek	24.2
<b>30</b>	Folkestone Pomerania	11.4	<b>45</b>	Bembridge	22
<b>31</b>	Hythe Bay	26	<b>46</b>	Norris to Ryde	19
<b>32</b>	Inner Bank	31	<b>47</b>	Yarmouth to Cowes	23
<b>33</b>	Beachy Head East	13.1	<b>48</b>	The Needles	20



## Sites overview

- rMCZs put forward for designation in 2013
- Recommended MCZ
- Finding Sanctuary regional project area
- ISCZ regional project area
- 12nM Territorial Seas Limit
- UK Continental Shelf designated area

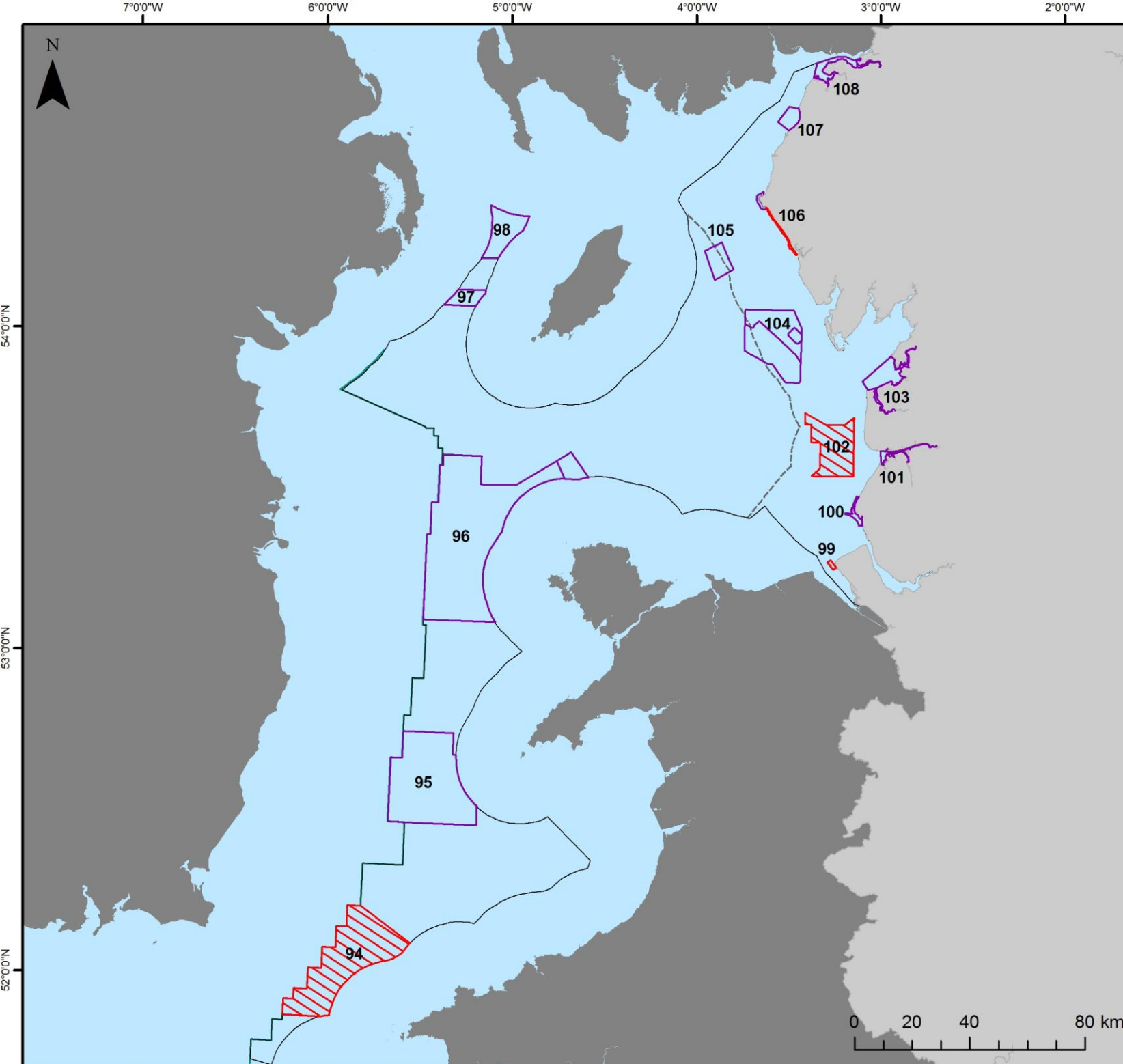
Map 3 – SW Regional Map

Contains information from the Ordnance Survey  
 © Crown Copyright and database right 2012.  
 Ordnance Survey 100022021. UKHO Data  
 © British Crown Copyright. All rights reserved.  
 Permission Number Defra012012.001. This  
 product has been derived in part from material  
 obtained from the UK Hydrographic Office with  
 the permission of the Controller of Her Majesty's  
 Stationery Office and UK Hydrographic Office  
 ([www.ukho.gov.uk](http://www.ukho.gov.uk)). Map produced by  
 Natural England/JNCC 2012. The exact limits of  
 the UK Continental Shelf designated area (UKCS)  
 are set out in orders under section 1(7) of the  
 Continental Shelf Act 1964. The regional MCZ  
 project area follows the UKCS in English waters.  
 Map Projection: BNG






### Map Key #3 – South West (Finding Sanctuary) Regional Map

<b>Map Label</b>	<b>Site Name</b>	<b>Regional Project Number</b>	<b>Map Label</b>	<b>Site Name</b>	<b>Regional Project Number</b>
<b>49</b>	Poole Rocks	N/A	<b>72</b>	Isles of Scilly	N/A
<b>50</b>	Studland Bay	N/A	<b>73</b>	South-West Deeps (East)	N/A
<b>51</b>	Broad Bench to Kimmeridge Bay	N/A	<b>74</b>	Canyons	N/A
<b>52</b>	South Dorset	N/A	<b>75</b>	South-West Deeps (West)	N/A
<b>53</b>	South of Portland	N/A	<b>76</b>	North-West of Jones Bank	N/A
<b>54</b>	Chesil Beach and Stennis Ledges	N/A	<b>77</b>	East of Jones Bank	N/A
<b>55</b>	Axe Estuary	N/A	<b>78</b>	Greater Haig Fras	N/A
<b>56</b>	Otter Estuary	N/A	<b>79</b>	East of Haig Fras	N/A
<b>57</b>	Torbay	N/A	<b>80</b>	Cape Bank	N/A
<b>58</b>	Dart Estuary	N/A	<b>81</b>	Newquay and The Gannel	N/A
<b>59</b>	Skerries Bank and surrounds	N/A	<b>82</b>	Padstow Bay and surrounds	N/A
<b>60</b>	Devon Avon	N/A	<b>83</b>	Camel Estuary	N/A
<b>61</b>	Erme Estuary	N/A	<b>84</b>	Hartland Point to Tintagel	N/A
<b>62</b>	Tamar Estuary sites	N/A	<b>85</b>	North-East of Haig Fras	N/A
<b>63</b>	Whitsand and Looe Bay	N/A	<b>86</b>	South of Celtic Deep	N/A
<b>64</b>	Upper Fowey and Pont Pill	N/A	<b>87</b>	Celtic Deep	N/A
<b>65</b>	South-east of Falmouth	N/A	<b>88</b>	East of Celtic Deep	N/A
<b>66</b>	Western Channel	N/A	<b>89</b>	Taw Torridge Estuary	N/A
<b>67</b>	South of Falmouth	N/A	<b>90</b>	Bideford to Foreland Point	N/A
<b>68</b>	The Manacles	N/A	<b>91</b>	Morte Platform	N/A
<b>69</b>	Mounts Bay	N/A	<b>92</b>	Lundy	N/A
<b>70</b>	Lands End	N/A	<b>93</b>	North of Lundy (Atlantic Array area)	N/A
<b>71</b>	South of the Isles of Scilly	N/A			





## Sites overview

-  rMCZs put forward for designation in 2013
-  Recommended MCZ
-  ISCZ regional project area
-  12nM Territorial Seas Limit
-  UK Continental Shelf designated area

Map 4 – NW Regional Map

Contains information from the Ordnance Survey  
© Crown Copyright and database right 2012.  
Ordnance Survey 100022021. UKHO Data  
© British Crown Copyright. All rights reserved.  
Permission Number Defra012012.001. This  
product has been derived in part from material  
obtained from the UK Hydrographic Office with  
the permission of the Controller of Her Majesty's  
Stationery Office and UK Hydrographic Office  
([www.ukho.gov.uk](http://www.ukho.gov.uk)). Map produced by  
Natural England/JNCC 2012. The exact limits of  
the UK Continental Shelf designated area (UKCS)  
are set out in orders under section 1(7) of the  
Continental Shelf Act 1964. The regional MCZ  
project area follows the UKCS in English waters.  
Map Projection: BNG



#### Map Key #4 – Irish Seas (ISCZ) Regional Map

<b>Map Label</b>	<b>Site Name</b>	<b>Regional Project Number</b>	<b>Map Label</b>	<b>Site Name</b>	<b>Regional Project Number</b>
<b>94</b>	North of Celtic Deep	5	<b>102</b>	Fylde Offshore	8
<b>95</b>	Mid St George's Channel	4	<b>103</b>	Wyre-Lune	N/A
<b>96</b>	North St George's Channel	3	<b>104</b>	West of Walney	2
<b>97</b>	Slieve Na Griddle	7	<b>105</b>	Mud Hole	1
<b>98</b>	South Rigg	6	<b>106</b>	Cumbria Coast	11
<b>99</b>	Hilbre Island Group	14	<b>107</b>	Allonby Bay	10
<b>100</b>	Sefton Coast	13	<b>108</b>	Solway Firth	N/A
<b>101</b>	Ribble Estuary	N/A			