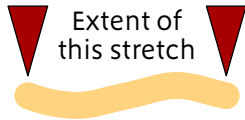







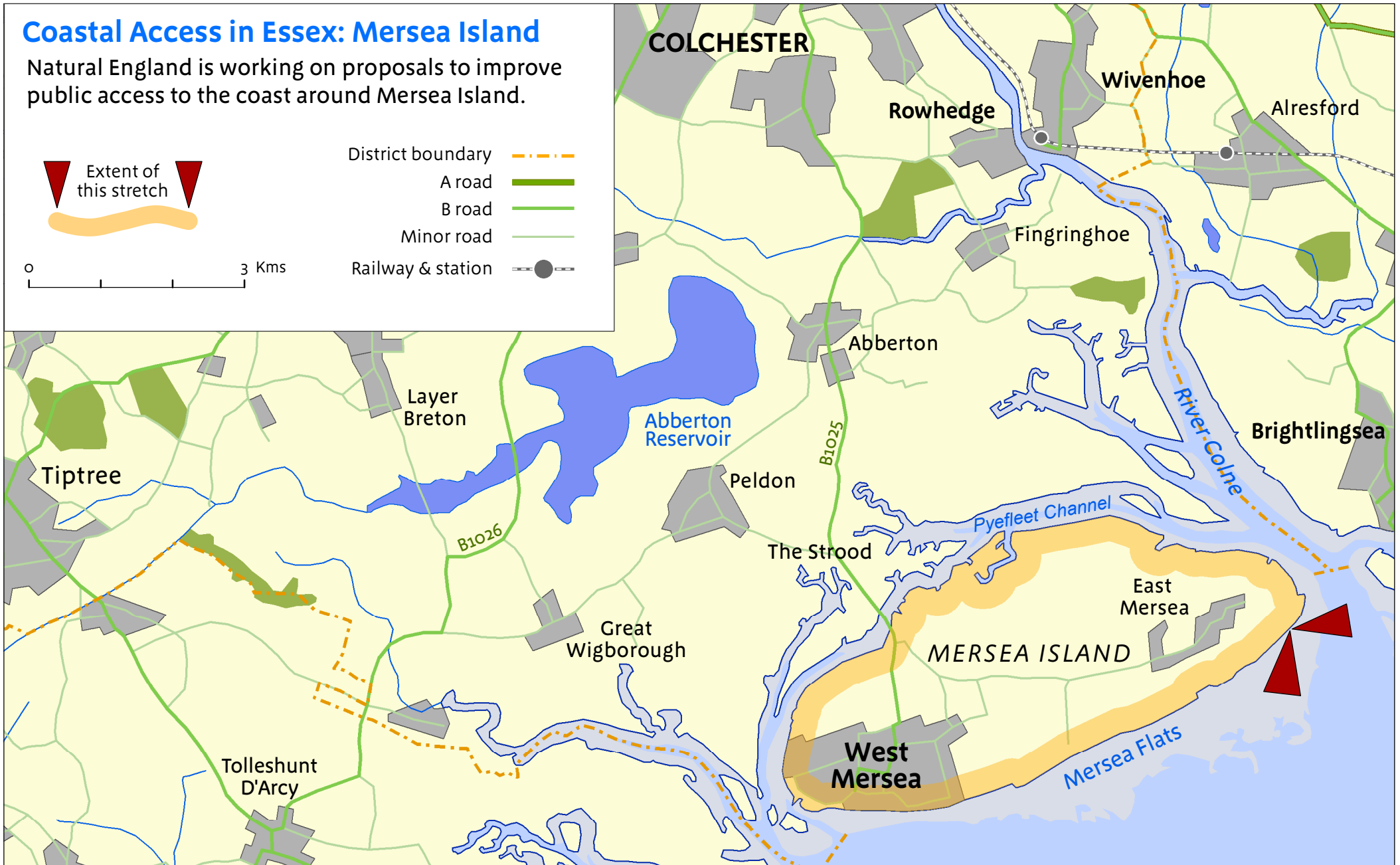
Coastal Access in Essex: Mersea Island

Natural England is working on proposals to improve public access to the coast around Mersea Island.



0 3 Kms

- District boundary 
- A road 
- B road 
- Minor road 
- Railway & station 



For the latest information on the project, visit the England Coast Path website:

www.gov.uk/government/collections/england-coast-path-improving-public-access-to-the-coast

Based upon Ordnance Survey material on behalf of HMSO.
© Crown copyright and database right 2015. All rights reserved.
Natural England OS licence number 100022021