

High Speed Rail (West Midlands - Crewe)

Plans and Sections

Volume 1: Plans

Secretary of State for Transport
Department for Transport
Great Minster House
33 Horseferry Road
London SW1P 4DR

Winckworth Sherwood LLP
Minerva House
5 Montague Close
London SE1 9BB
(Parliamentary Agents)

**Eversheds Sutherland
(International) LLP**
1 Wood Street
London EC2V 7WS
(Parliamentary Agents)

High Speed Two (HS2) Ltd.
Two Snowhill
Snow Hill Queensway
Birmingham
B4 6GA



High Speed Rail (West Midlands - Crewe) Plans and Sections Volume 1: Plans

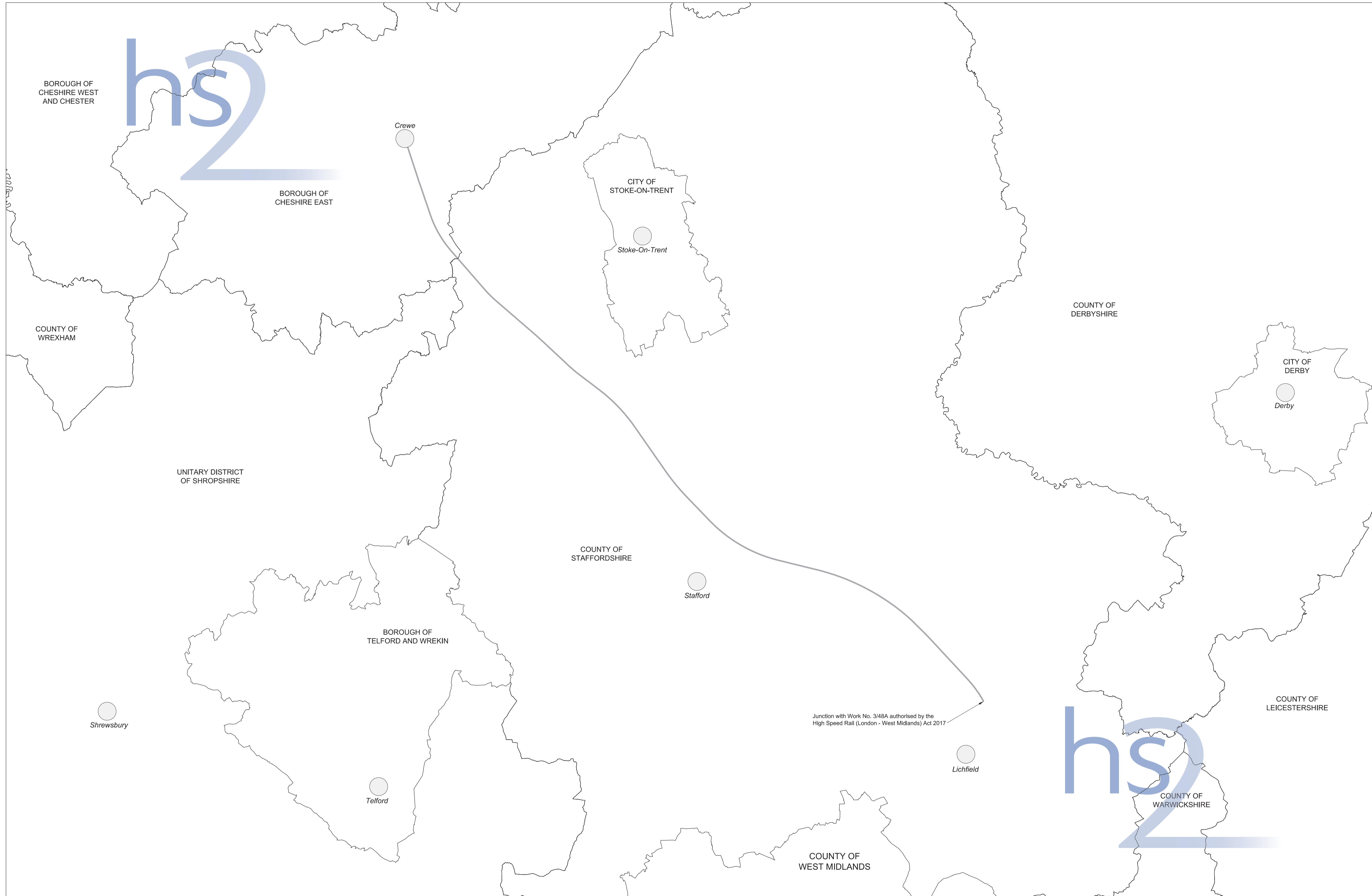
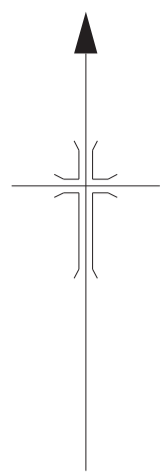
Secretary of State for Transport
Department for Transport
Great Minster House
33 Horseferry Road
London SW1P 4DR

Winckworth Sherwood LLP
Minerva House
5 Montague Close
London SE1 9BB
(Parliamentary Agents)


**Eversheds Sutherland
(International) LLP**
1 Wood Street
London EC2V 7WS
(Parliamentary Agents)

High Speed Two (HS2) Ltd.
Two Snowhill
Snow Hill Queensway
Birmingham
B4 6GA

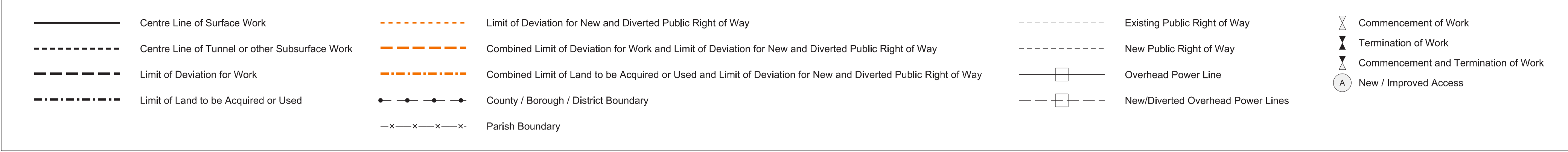
SCHEME DIAGRAM



Junction with Work No. 3/48A authorised by the High Speed Rail (London - West Midlands) Act 2017



KEY TO PLANS



INDEX OF WORKS

County of Staffordshire - District of Lichfield			Sheet Numbers	County of Staffordshire - Borough of Stafford			
Work No.	Description	Plans	Sections	Work No.	Description	Plans	Sections
Work No. 1	Railway	1-02, 1-05, 1-10, 1-11, 1-13	2-01, 2-02, 2-03	Work No. 50	Access road	1-30	2-28
Work No. 2	Access road	1-01, 1-02, 1-03, 1-04	2-04	Work No. 51	Diversion of the A518 Weston Road	1-30	2-28
Work No. 3	Temporary bridge over Pyford Brook	1-02	2-05	Work No. 51A	Access road	1-30	2-28
Work No. 4	Diversion of fuel pipeline	1-02	2-05	Work No. 51B	Access road	1-30	2-28
Work No. 5	Diversion of a gas main	1-02	2-05	Work No. 52	Access road	1-30	2-29
Work No. 6	Access road	1-02, 1-03, 1-08	2-05	Work No. 53	Footbridge	1-31	2-29
Work No. 6A	Realignement of Crawley Lane	1-08	2-05	Work No. 53A	Access road	1-31	2-29
Work No. 6B	Realignement of Crawley Lane	1-08	2-06	Work No. 54	Diversion of Sandon Road	1-31, 1-32	2-29
Work No. 7	Diversion of the A515 Lichfield Road	1-05, 1-06	2-06	Work No. 54A	Road	1-31	2-29
Work No. 7A	Access road	1-05	2-06	Work No. 54B	Diversion of Hopton Lane	1-31, 1-32	2-29, 2-30
Work No. 7B	Access road	1-05	2-06	Work No. 55	Access road	1-31	2-30
Work No. 7C	Access road	1-05	2-06	Work No. 56	Access road	1-32	2-30
Work No. 8	Realignement of the A513 Rugeley Road and the A515 Lichfield Road	1-05, 1-08, 1-10	2-07	Work No. 56A	Access road	1-32	2-30
Work No. 9	Diversion of Shaw Lane	1-05, 1-10	2-07	Work No. 57	Diversion of fuel pipeline	1-32	2-30
Work No. 9A	Access road	1-10	2-07	Work No. 58	Diversion of a gas main	1-32	2-30
Work No. 10	Watercourse diversion	1-10	2-07	Work No. 59	Access road	1-32	2-30
Work No. 11	Temporary diversion of the A513 Rugeley Road	1-10	2-07	Work No. 60	Diversion of Marston Lane	1-32, 1-33	2-31
Work No. 12	Temporary bridge	1-11	2-07	Work No. 60A	Realignement of Marston Lane and Yarlet Lane	1-33	2-31
Work No. 13	Temporary bridge	1-11	2-07	Work No. 60B	Realignement of Marston Lane	1-33	2-31
Work No. 14	Diversion of a gas main	1-11	2-07	Work No. 61	Realignement of the A34 Stone Road	1-34	2-31
Work No. 15	Diversion of Pipe Lane	1-11, 1-13	2-08	Work No. 61A	Temporary diversion of the A34 Stone Road	1-34	2-32
Work No. 15A	Realignement of Pipe Lane and Common Lane	1-11	2-08	Work No. 62	Railway	1-35, 1-36, 1-37, 1-39	2-33, 2-34
Work No. 15B	Realignement of Uttoxeter Road	1-12	2-08	Work No. 63	Diversion of a gas main	1-35	2-35
Work No. 15C	Realignement of Uttoxeter Road	1-12	2-09	Work No. 64	Access road	1-35	2-35
Work No. 16	Access road	1-13	2-09	Work No. 65	Diversion of Pirehill Lane	1-36	2-35
Work No. 17	Railway	1-14, 1-15, 1-19, 1-20, 1-21	2-10, 2-11, 2-12	Work No. 66	Access road	1-36	2-35
Work No. 18	Diversion of Uttoxeter Road	1-14	2-14	Work No. 67	Railway	1-36, 1-37, 1-39	2-36
Work No. 18A	Diversion of Stonyford Lane	1-14	2-14	Work No. 67A	Railway siding	1-36, 1-37	2-37
Work No. 18B	Access road	1-14	2-14	Work No. 67B	Railway siding	1-37, 1-39	2-37
Work No. 18C	Road	1-14	2-14	Work No. 67C	Railway	1-37, 1-38	2-38
Work No. 18D	Realignement of Uttoxeter Road and Blithbury Road	1-14	2-14	Work No. 67D	Railway	1-37, 1-38	2-38
Work No. 18E	Realignement of Uttoxeter Road	1-14	2-15	Work No. 68	Diversion of Eccleshall Road	1-37, 1-38	2-39
Work No. 19	Access road	1-14	2-15	Work No. 68A	Access road	1-37	2-39
Work No. 20	Diversion of Blithbury Road	1-14, 1-15, 1-16	2-15	Work No. 68B	Access road	1-37	2-39
Work No. 20A	Diversion of Stonyford Lane	1-14	2-16	Work No. 69	Diversion of Yarnfield Lane	1-39, 1-40	2-39
Work No. 20B	Diversion of Hadley Gate Lane	1-14, 1-15	2-16	Work No. 69A	Access road	1-40	2-40
Work No. 20C	Diversion of Hadley Gate Lane	1-14	2-16	Work No. 69B	Reconstruction of Yarnfield Lane	1-38	2-40
Work No. 20D	Diversion of Blithbury Road	1-15	2-16	Work No. 70	Realignement of the M6 Motorway	1-37, 1-39, 1-41	2-40
Work No. 21	Bridge	1-15	2-16	Work No. 70A	Access road	1-39, 1-40	2-41
Work No. 22	Diversion of Newlands Lane	1-15	2-16	Work No. 70B	Access road	1-39	2-41
Work No. 22A	Access road	1-15, 1-16	2-17	Work No. 71	Railway	1-41, 1-43, 1-44	2-42, 2-43
Work No. 22B	Access road	1-15	2-17	Work No. 72	Access road	1-41, 1-42	2-44
Work No. 23	Access road	1-17	2-17	Work No. 72A	Access road	1-41	2-44
Work No. 24	Realignement of Newlands Lane	1-19	2-17	Work No. 73	Access road	1-41, 1-43	2-44
Work No. 24A	Diversion of Moor Lane	1-19	2-18	Work No. 74	Access road	1-43	2-45
Work No. 24B	Realignement of Moor Lane	1-19	2-18	Work No. 75	Diversion of Tittensor Road	1-43	2-45
Work No. 25	Diversion of a watercourse	1-19	2-18	Work No. 75A	Access road	1-43	2-45
Work No. 26	Diversion of Uttoxeter Road	1-19, 1-20	2-18	Work No. 76	Diversion of a gas main	1-43	2-45
Work No. 26A	Road	1-19, 1-20	2-19	Work No. 77	Diversion of a gas main	1-43	2-45
Work No. 26B	Access road	1-19, 1-20	2-19	Work No. 78	Realignement of the A519 Newcastle Road	1-44	2-45
Work No. 27	Diversion of Moreton Brook	1-20	2-19	Work No. 78A	Diversion of the A51 Stone Road	1-43, 1-44	2-46
Work No. 28	Access road	1-20	2-19	Work No. 78B	Temporary diversion of the A519 Newcastle Road	1-44	2-46
Work No. 29	Temporary bridge	1-21	2-19	Work No. 78C	Access road	1-44	2-46
				Work No. 79	Temporary bridge	1-44	2-46
				Work No. 80	Access road	1-44	2-46
				Work No. 81	Railway	1-45, 1-46	2-47
				Work No. 82	Access road	1-45	2-49
				Work No. 83	Access road	1-45	2-49
				Work No. 84	Realignement of Common Lane	1-45	2-49
				Work No. 85	Bridge	1-45	2-49
				Work No. 86	Bridge	1-46	2-49
				Work No. 87	Diversion of Dog Lane	1-46	2-50
				Work No. 88	Diversion of Dog Lane and Bent Lane	1-46	2-50
				Work No. 89	Access road	1-46	2-51
				Work No. 90	Diversion of Bent Lane	1-46	2-51

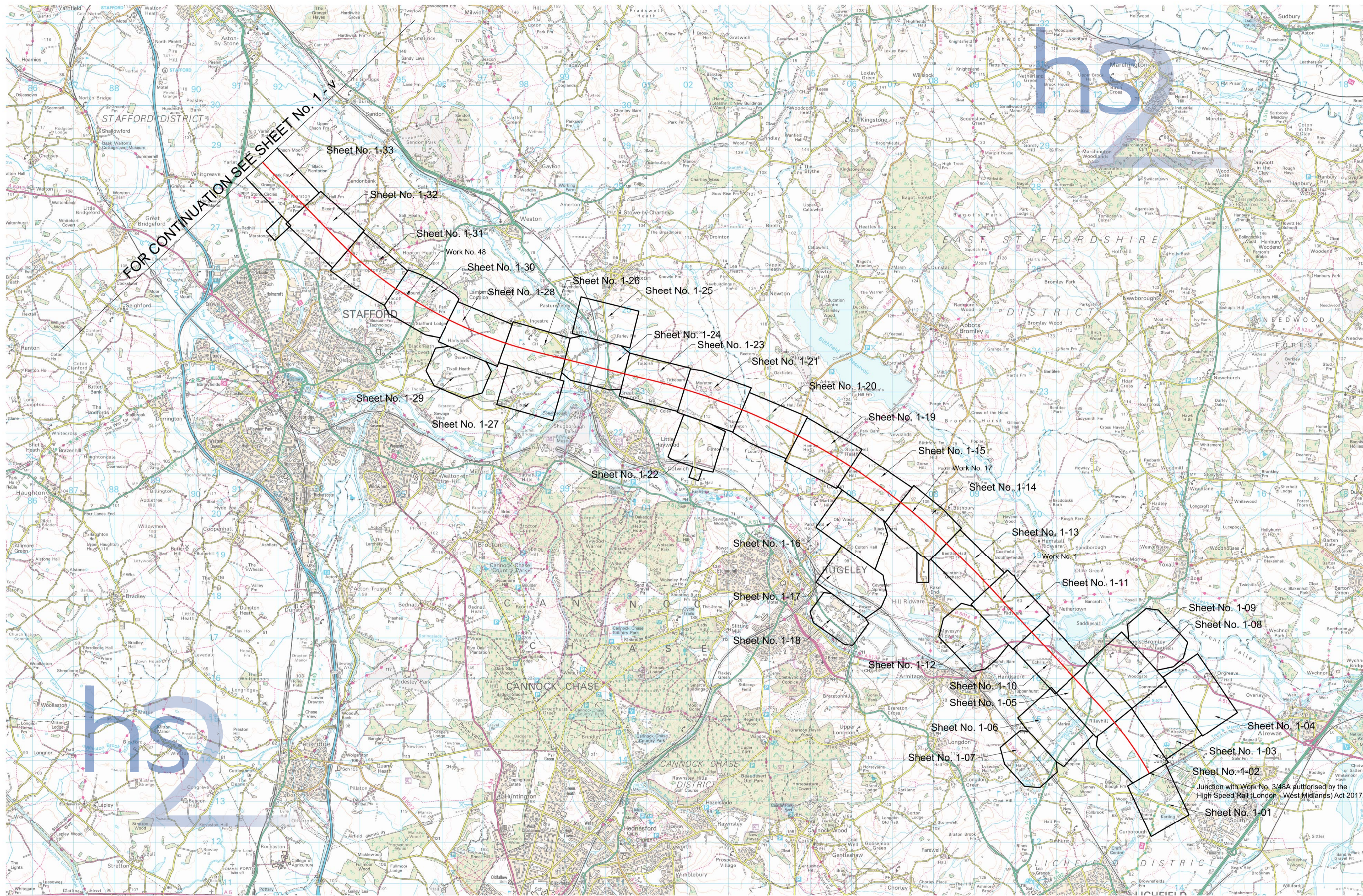
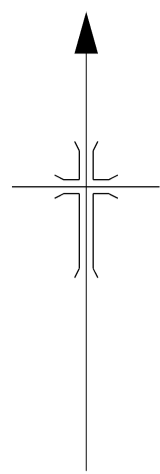
County of Staffordshire - Borough of Stafford

Work No. 17	Railway	1-21, 1-23, 1-24, 1-26	2-12, 2-13
Work No. 30	Realignement of Bishton Lane	1-21, 1-22	2-20
Work No. 30A	Access road	1-21	2-20
Work No. 30B	Access road	1-21	2-20
Work No. 31	Access road	1-23	2-21
Work No. 32	Diversion of a gas main	1-23	2-21
Work No. 33	Diversion of a gas main	1-23, 1-24	2-21
Work No. 34	Access road	1-23	2-21
Work No. 35	Diversion of fuel pipeline	1-23, 1-24	2-21
Work No. 36	Realignement of the A51 Lichfield Road	1-24	2-22
Work No. 36A	Diversion of Tolldish Lane	1-23, 1-24	2-22
Work No. 36B	Temporary diversion of Tolldish Lane	1-23, 1-24	2-22
Work No. 37	Temporary bridge	1-24	2-22
Work No. 38	Temporary bridge	1-24	2-22
Work No. 39	Temporary bridge	1-24	2-22
Work No. 40	Temporary bridge	1-24	2-22
Work No. 41	Temporary bridge	1-24	2-23
Work No. 42	Diversion of a gas main	1-24	2-23
Work No. 43	Diversion of Hoo Mill Lane	1-24	2-23
Work No. 43A	Realignement of Great Haywood Road	1-26, 1-27	2-23
Work No. 43B	Realignement of Great Haywood Road	1-27	2-23
Work No. 44	Diversion of fuel pipeline	1-26, 1-28	2-24
Work No. 45	Access road	1-26	2-24
Work No. 46	Diversion of a gas main	1-26, 1-28	2-24
Work No. 47	Bridge	1-26, 1-28	2-24
Work No. 48	Railway	1-28, 1-30, 1-31, 1-32, 1-33, 1-34	2-25, 2-26, 2-27
Work No. 49	Access road	1-28	2-28
Work No. 49A	Access road	1-28	2-28

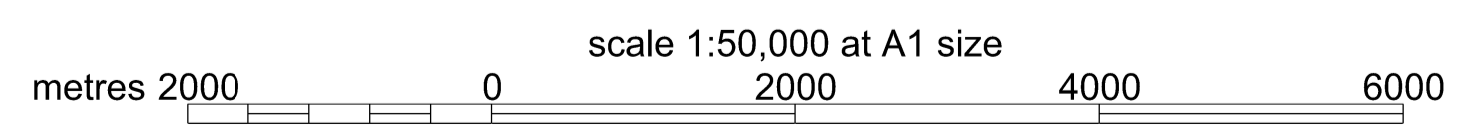
INDEX OF WORKS

County of Staffordshire - Borough of Newcastle-under-Lyme			County of Cheshire - Borough of Cheshire East				
		Sheet Numbers			Sheet Numbers		
		Plans	Sections		Plans	Sections	
Work No. 81	Railway	1-46, 1-47, 1-48	2-47, 2-48	Work No. 105	Railway	1-58, 1-59, 1-60, 1-61, 1-62	2-59, 2-60, 2-61
Work No. 88	Diversion of Dog Lane and Bent Lane	1-46, 1-47	2-50	Work No. 106	Railway	1-58, 1-59, 1-60	2-62
Work No. 88A	Diversion of Meece Brook	1-47	2-50	Work No. 107	Railway	1-58, 1-59, 1-60, 1-61, 1-62, 1-64, 1-65	2-63, 2-64, 2-65
Work No. 89	Access road	1-46	2-51	Work No. 108	Diversion of Checkley Lane	1-58	2-65
Work No. 90	Diversion of Bent Lane	1-46, 1-47	2-51	Work No. 108A	Access road	1-58	2-65
Work No. 91	Diversion of the A53 Newcastle Road	1-47, 1-48	2-51	Work No. 108B	Access road	1-58	2-65
Work No. 91A	Temporary diversion of the A53 Newcastle Road	1-47, 1-48	2-51	Work No. 108C	Access road	1-58	2-66
Work No. 91B	Access road	1-48	2-51	Work No. 109	Diversion of a gas main	1-59	2-66
Work No. 92	Road	1-48, 1-49	2-52	Work No. 110	Diversion of a gas main	1-59	2-66
Work No. 92A	Access road	1-48	2-52	Work No. 111	Diversion of Den Lane and Wrinehill Road	1-59	2-66
Work No. 92B	Access road	1-49	2-52	Work No. 111A	Access road	1-59	2-66
Work No. 93	Railway	1-49, 1-51, 1-53, 1-57	2-53, 2-54	Work No. 112	Railway	1-59, 1-60, 1-61, 1-62	2-67, 2-68
Work No. 94	Temporary bridge over the West Coast Main Line	1-49	2-55	Work No. 113	Railway	1-59, 1-60	2-68, 2-69
Work No. 95	Access road	1-51	2-55	Work No. 114	Access road	1-59	2-69
Work No. 96	Access road	1-51	2-55	Work No. 115	Access road	1-59, 1-60	2-69
Work No. 97	Diversion of Manor Road	1-51, 1-53	2-55	Work No. 116	Access road	1-60	2-70
Work No. 97A	Access road	1-51	2-55	Work No. 116A	Access road	1-60, 1-61	2-70
Work No. 97B	Road	1-51	2-55	Work No. 117	Access road	1-60, 1-61	2-70
Work No. 98	Access road	1-51	2-55	Work No. 117A	Access road	1-61	2-71
Work No. 99	Access road	1-51	2-56	Work No. 118	Road	1-61, 1-62	2-71
Work No. 100	Access road	1-53	2-56	Work No. 118A	Access road	1-61	2-71
Work No. 101	Diversion of the A525 Bar Hill Road	1-53	2-56	Work No. 119	Diversion of a gas main	1-61	2-71
Work No. 101A	Access road	1-53	2-56	Work No. 120	Footbridge	1-61, 1-62	2-71
Work No. 101B	Realignment of the A525 Bar Hill Road	1-53, 1-54	2-56	Work No. 121	Railway	1-61, 1-62	2-72
Work No. 101C	Realignment of the A525 Bar Hill Road	1-54	2-56	Work No. 122	Diversion of Newcastle Road	1-62	2-72
Work No. 101D	Realignment of the A525 Bar Hill Road	1-54	2-57	Work No. 122A	Road	1-62	2-73
Work No. 101E	Realignment of the A525 Bar Hill Road and the A525 Woore Road	1-55	2-57	Work No. 122B	Road	1-62	2-73
Work No. 102	Bridge	1-53	2-58	Work No. 123	Road	1-62	2-73
Work No. 103	Road	1-53, 1-57	2-58	Work No. 124	Access road	1-62	2-73
Work No. 104	Access road	1-57	2-58	Work No. 125	Access road	1-62	2-73
Work No. 105	Railway	1-58	2-59	Work No. 126	Road	1-62	2-73
				Work No. 126A	Diversion of Casey Lane	1-62	2-73
				Work No. 127	Access road	1-64	2-74
				Work No. 128	Railway	1-65	2-74
				Work No. 129	Railway improvements	1-67	2-74
				Work No. 130	Railway improvements	1-69, 1-70	2-75
				Work No. 131	Footbridge	1-70	2-75
Unitary District of Shropshire							
Work No. 101E	Realignment of the A525 Bar Hill Road and the A525 Woore Road	1-55	2-57				
Work No. 101F	Realignment of the A525 Newcastle Road and the A525 Woore Road	1-55	2-57				
Work No. 101G	Realignment of the A525 Newcastle Road	1-55	2-57				
Work No. 101H	Realignment of the A525 Newcastle Road	1-56	2-57				


KEY PLAN



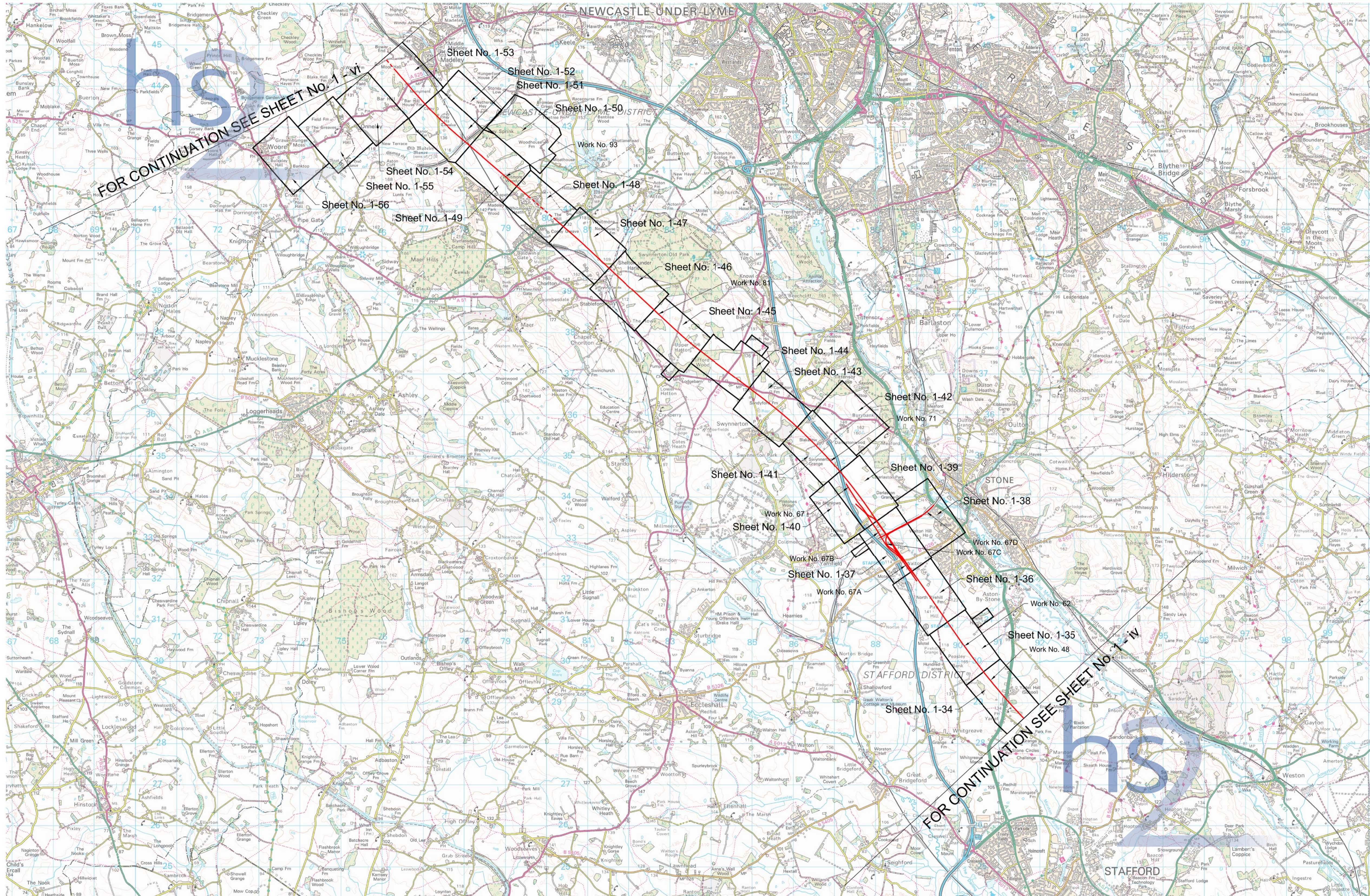
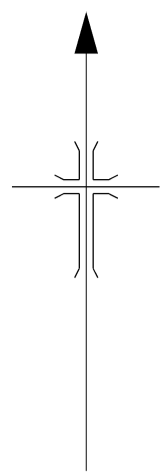
This map is based upon Ordnance Survey material with the permission of Ordnance Survey on behalf of the controller of Her Majesty's Stationery Office copyright. Unauthorised reproduction infringes crown copyright and may lead to prosecution or civil proceedings (Ordnance Survey Licence number 100049190)



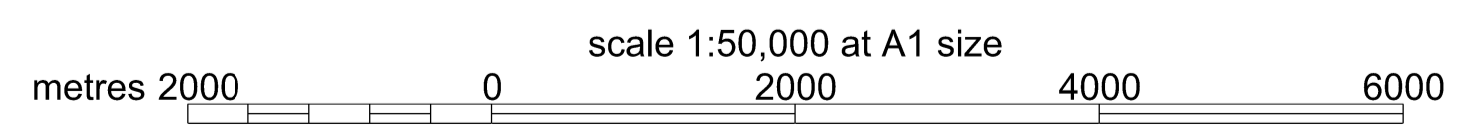
Key:

 Centreline of Railway Works

KEY PLAN

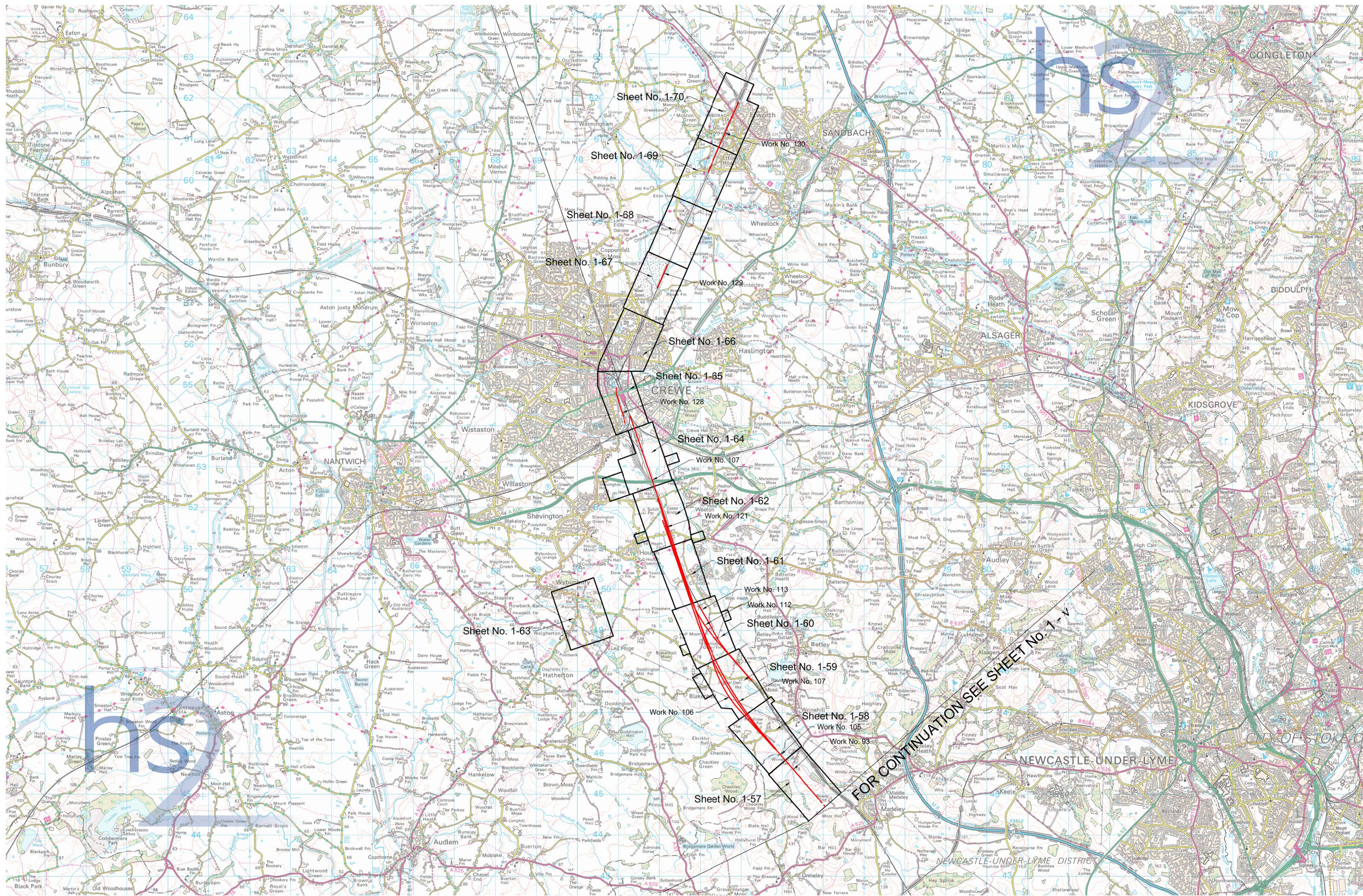
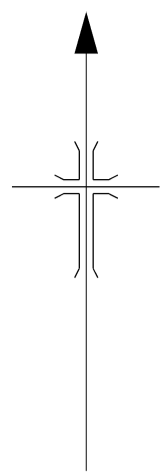


This map is based upon Ordnance Survey material with the permission of Ordnance Survey on behalf of the controller of Her Majesty's Stationery Office copyright. Unauthorised reproduction infringes crown copyright and may lead to prosecution or civil proceedings (Ordnance Survey Licence number 100049190)

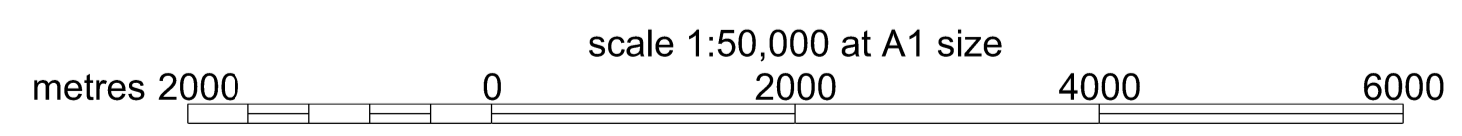


Key:
 Centreline of Railway Works

KEY PLAN



This map is based upon Ordnance Survey material with the permission of Ordnance Survey on behalf of the controller of Her Majesty's Stationery Office copyright. Unauthorised reproduction infringes crown copyright and may lead to prosecution or civil proceedings (Ordnance Survey Licence number 100049190)

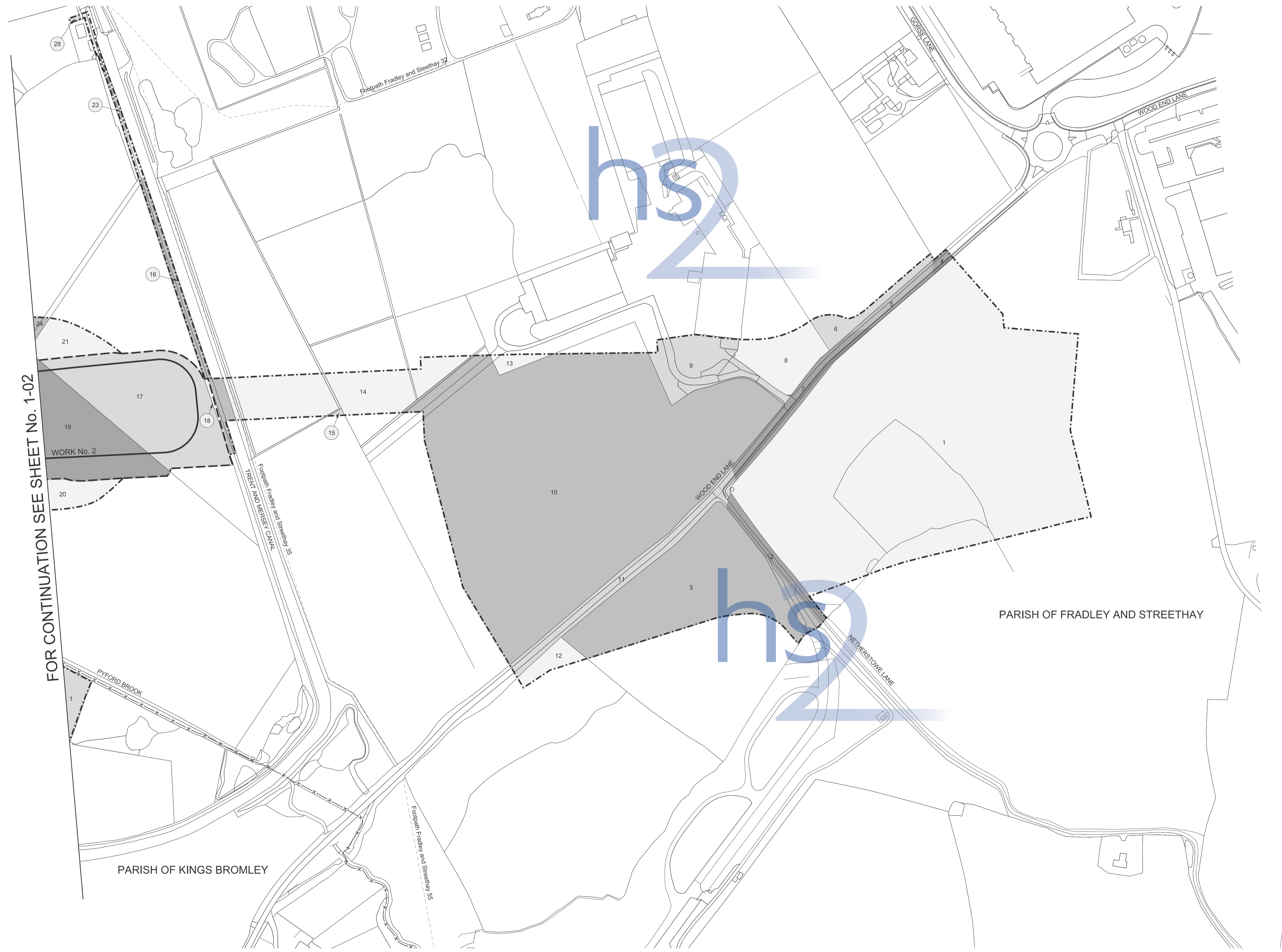
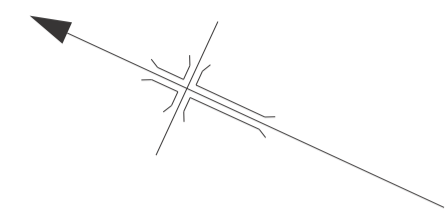


Key:
— Centreline of Railway Works

COUNTY OF STAFFORDSHIRE DISTRICT OF LICHFIELD PLAN

The area enclosed by any limit of deviation or by any limit of land to be acquired or used is the area extending to the outer edge of the line marking those limits

This map is based upon Ordnance Survey material with the permission of Ordnance Survey on behalf of the controller of Her Majesty's stationery office crown copyright. Unauthorised reproduction infringes crown copyright and may lead to prosecution or civil proceedings (Ordnance Survey Licence number 100049190)

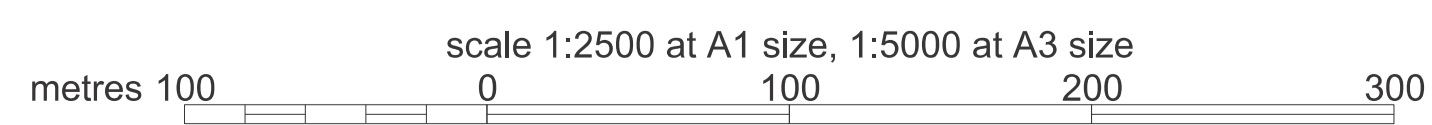


FOR CONTINUATION SEE SHEET No. 1-02

WORK No. 2

PARISH OF FRADLEY AND STREETHAY

PARISH OF KINGS BROMLEY



COUNTY OF STAFFORDSHIRE DISTRICT OF LICHFIELD PLAN

SHEET No. 1-02

IN PARLIAMENT - SESSION 2017-19

HIGH SPEED RAIL
(WEST MIDLANDS - CREWE)

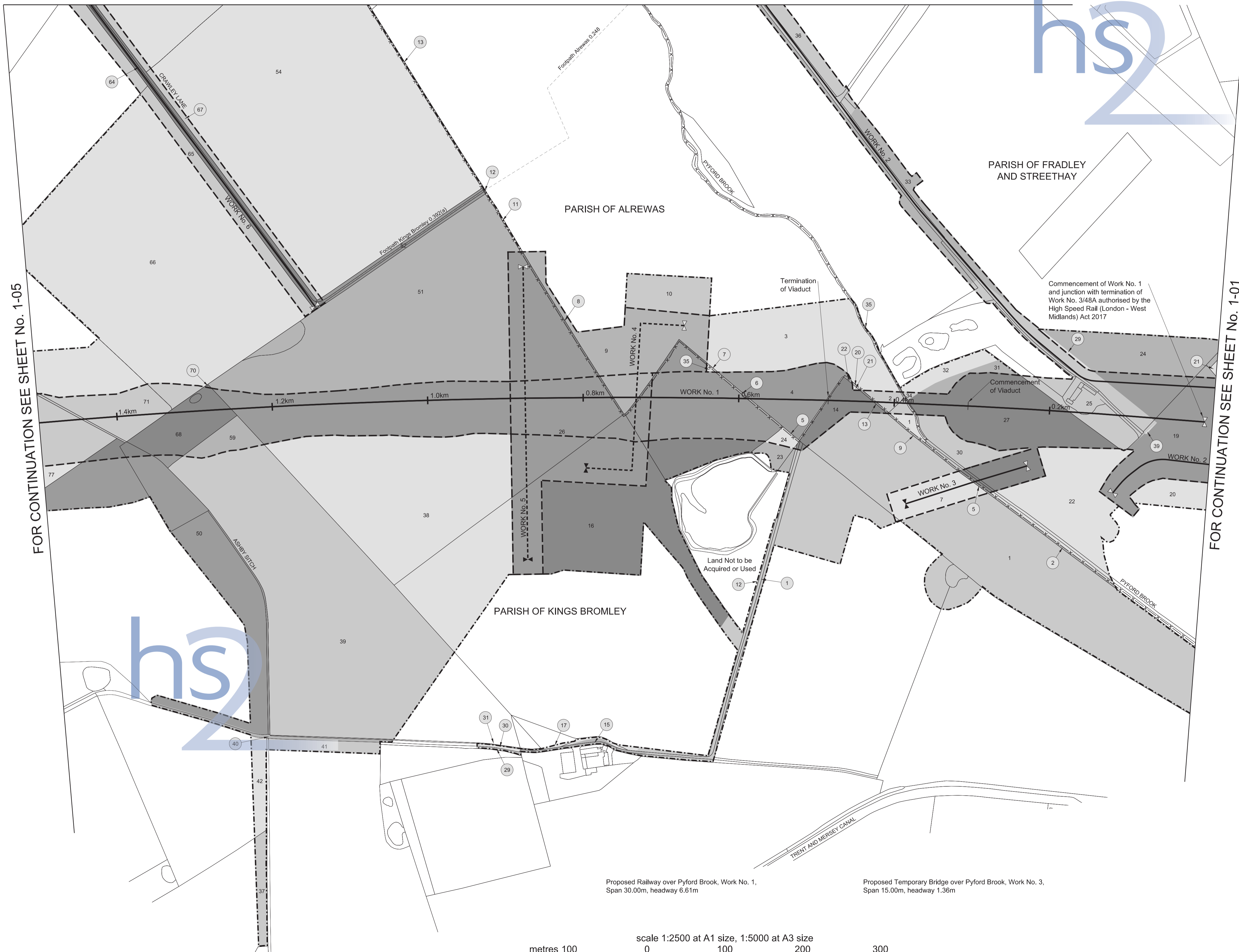
Work No. 1 (Railway)
Works Nos. 2, 6 (Access Roads)
Work No. 3 (Temporary Bridge)
Work No. 4 (Fuel Pipeline)
Work No. 5 (Gas Main)

For Section of Work No. 1 see Sheet No. 2-01
For Section of Work No. 2 see Sheet No. 2-04
For Section of Work No. 3 see Sheet No. 2-05
For Section of Work No. 4 see Sheet No. 2-05
For Section of Work No. 5 see Sheet No. 2-05
For Section of Work No. 6 see Sheet No. 2-05

The area enclosed by any limit of deviation or by any limit of land to be acquired or used is the area extending to the outer edge of the line marking those limits

This map is based upon Ordnance Survey material with the permission of Ordnance Survey on behalf of the controller of Her Majesty's stationery office crown copyright. Unauthorised reproduction infringes crown copyright and may lead to prosecution or civil proceedings (Ordnance Survey Licence number 100049190)

FOR CONTINUATION SEE SHEET No. 1-03

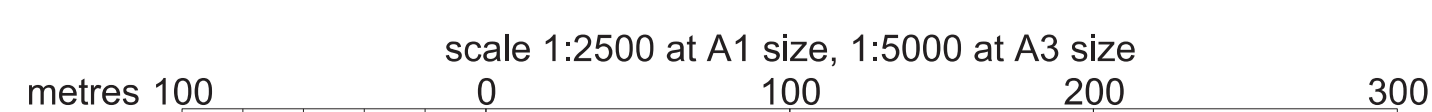


FOR CONTINUATION SEE SHEET No. 1-05

FOR CONTINUATION SEE SHEET No. 1-01

Proposed Railway over Pyford Brook, Work No. 1.
Span 30.00m, headway 6.61m

Proposed Temporary Bridge over Pyford Brook, Work No. 3.
Span 15.00m, headway 1.36m

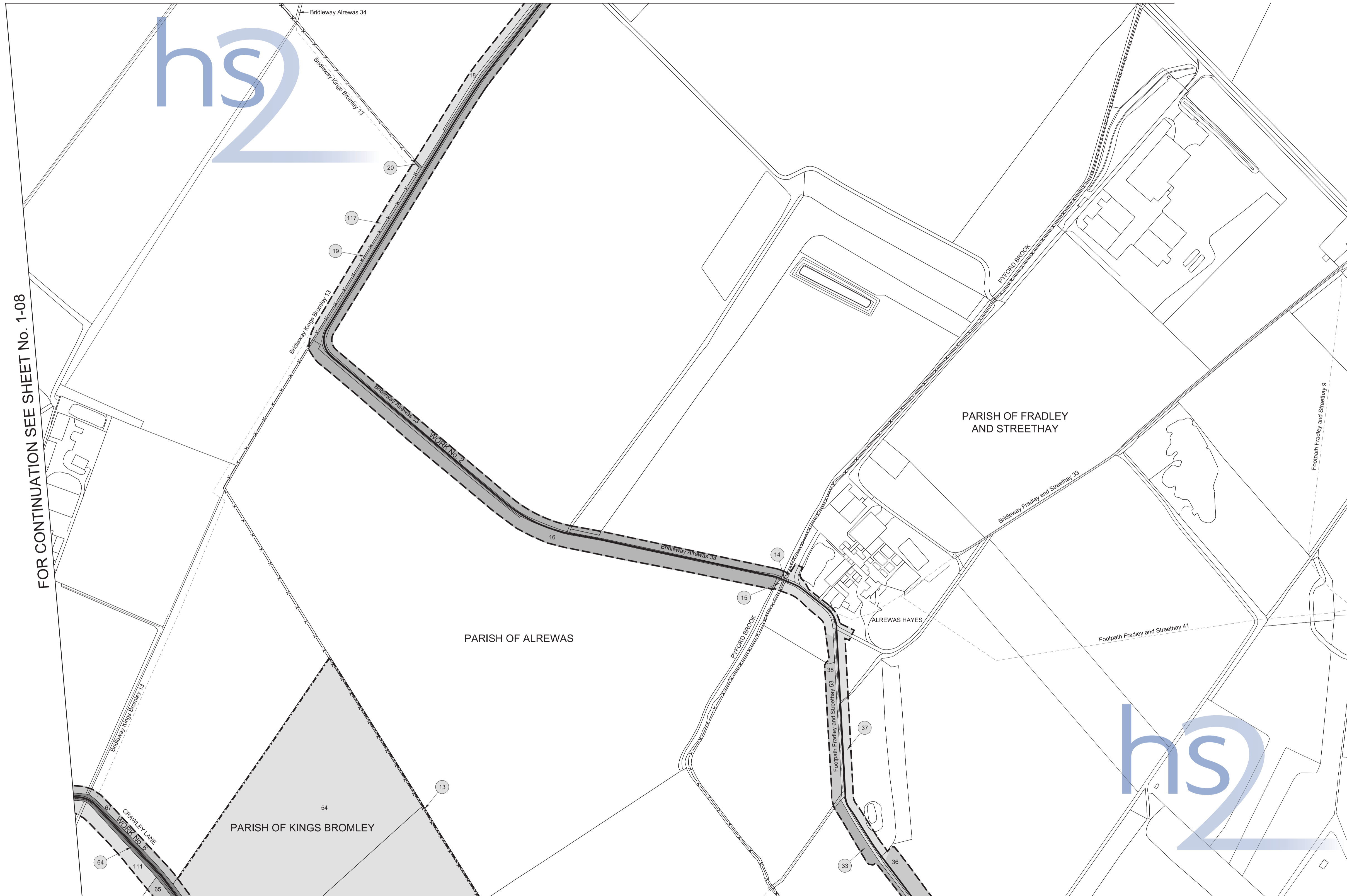


COUNTY OF STAFFORDSHIRE DISTRICT OF LICHFIELD PLAN

The area enclosed by any limit of deviation or by any limit of land to be acquired or used is the area extending to the outer edge of the line marking those limits

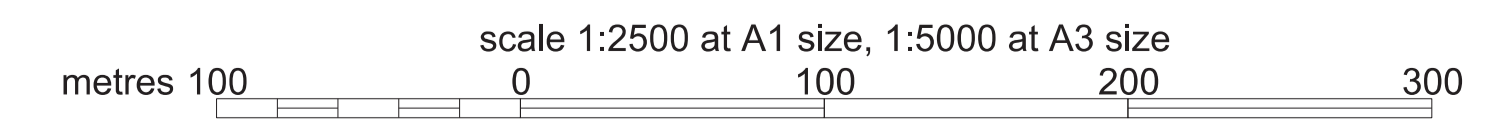
This map is based upon Ordnance Survey material with the permission of Ordnance Survey on behalf of the controller of Her Majesty's stationery office crown copyright. Unauthorised reproduction infringes crown copyright and may lead to prosecution or civil proceedings (Ordnance Survey Licence number 100049190)

FOR CONTINUATION SEE SHEET No. 1-04



FOR CONTINUATION SEE SHEET No. 1-08

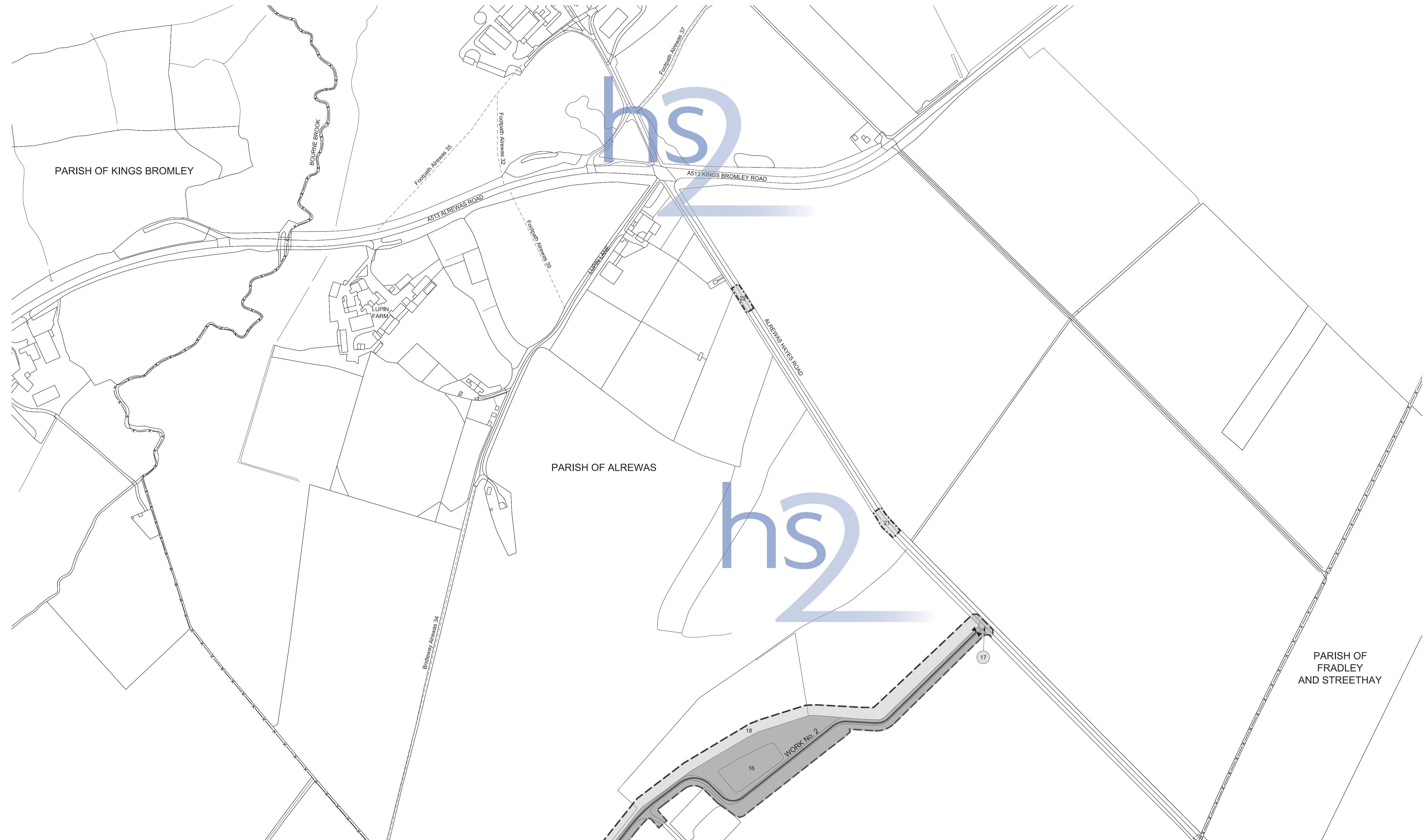
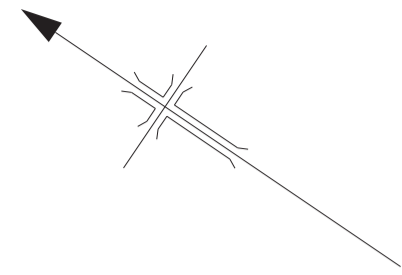
FOR CONTINUATION SEE SHEET No. 1-02



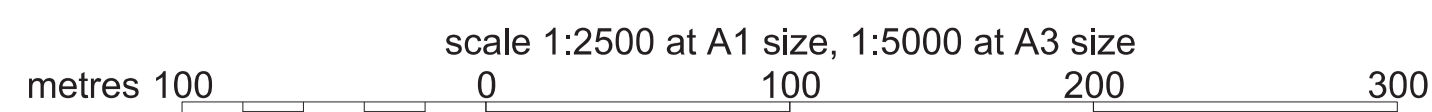
The area enclosed by any limit of deviation or by any limit of land to be acquired or used is the area extending to the outer edge of the line marking those limits

This map is based upon Ordnance Survey material with the permission of Ordnance Survey on behalf of the controller of Her Majesty's stationery office crown copyright. Unauthorised reproduction infringes crown copyright and may lead to prosecution or civil proceedings (Ordnance Survey Licence number 100049190)

COUNTY OF STAFFORDSHIRE DISTRICT OF LICHFIELD PLAN



FOR CONTINUATION SEE SHEET No. 1-03



COUNTY OF STAFFORDSHIRE DISTRICT OF LICHFIELD PARISH OF KINGS BROMLEY PLAN

FOR CONTINUATION SEE SHEET No. 1-08

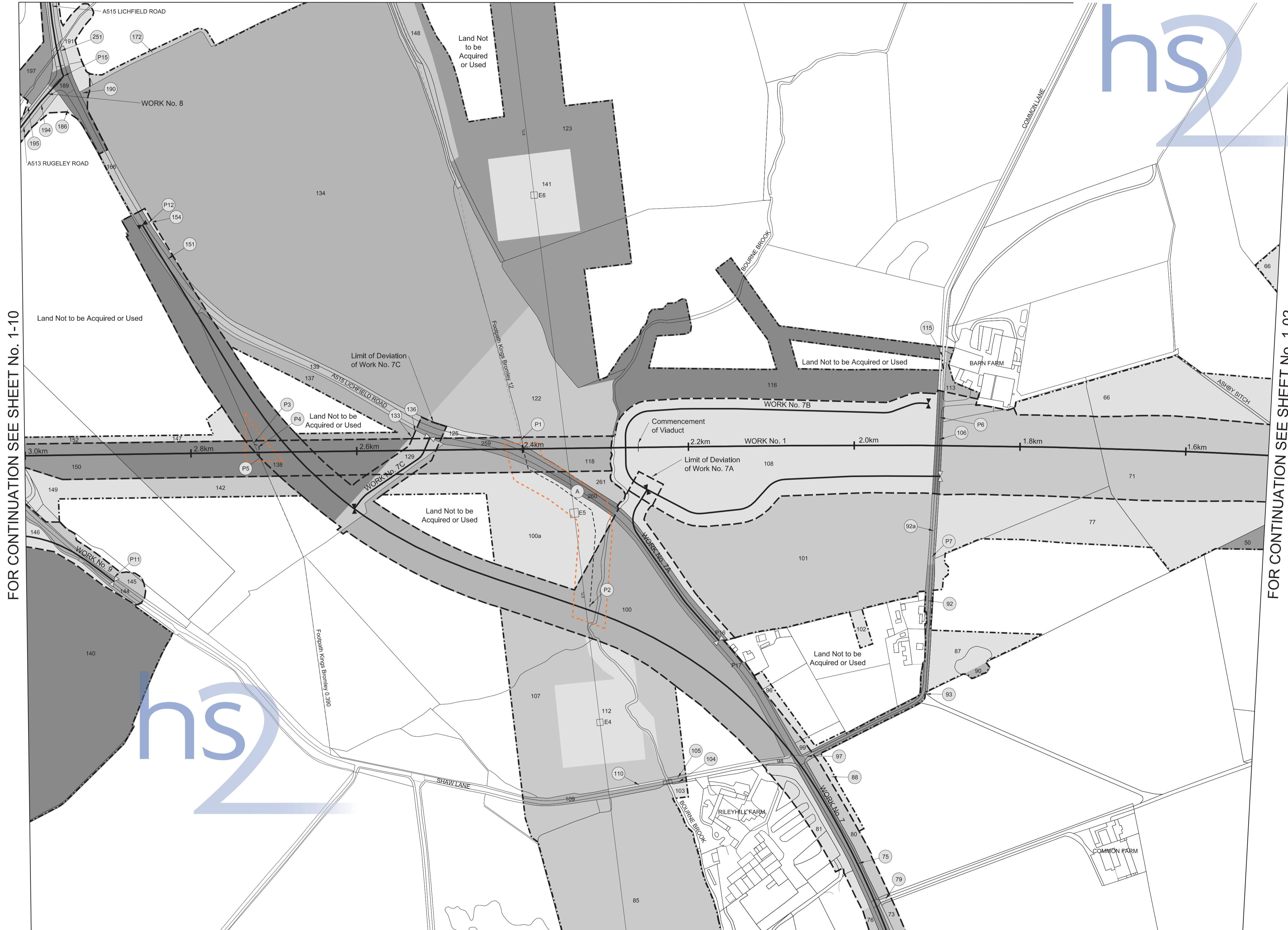
IN PARLIAMENT - SESSION 2017-19

HIGH SPEED RAIL
(WEST MIDLANDS - CREWE)

Work No. 1 (Railway)
Works Nos. 7, 8, 9 (Roads)
Works Nos. 7A, 7B, 7C (Access Roads)
For Section of Work No. 1 see Sheet No. 2-01
For Section of Work No. 7 see Sheet No. 2-06
For Section of Work No. 7A see Sheet No. 2-06
For Section of Work No. 7B see Sheet No. 2-06
For Section of Work No. 7C see Sheet No. 2-06
For Section of Work No. 8 see Sheet No. 2-07
For Section of Work No. 9 see Sheet No. 2-07

The area enclosed by any limit of deviation or by any limit of land to be acquired or used is the area extending to the outer edge of the line marking those limits

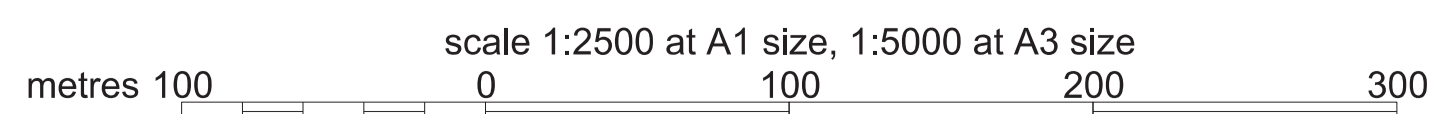
This map is based upon Ordnance Survey material with the permission of Ordnance Survey on behalf of the controller of Her Majesty's stationery office crown copyright. Unauthorised reproduction infringes crown copyright and may lead to prosecution or civil proceedings (Ordnance Survey Licence number 100049190)



FOR CONTINUATION SEE SHEET No. 1-10

FOR CONTINUATION SEE SHEET No. 1-02

FOR CONTINUATION SEE SHEET No. 1-06



COUNTY OF STAFFORDSHIRE
 DISTRICT OF LICHFIELD
 PARISH OF KINGS BROMLEY
 PLAN

The area enclosed by any limit of deviation or by any limit of land to be acquired or used is the area extending to the outer edge of the line marking those limits

This map is based upon Ordnance Survey material with the permission of Ordnance Survey on behalf of the controller of Her Majesty's stationery office crown copyright. Unauthorised reproduction infringes crown copyright and may lead to prosecution or civil proceedings (Ordnance Survey Licence number 100049190)

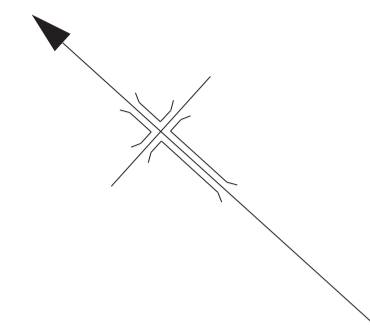
FOR CONTINUATION SEE SHEET No. 1-05



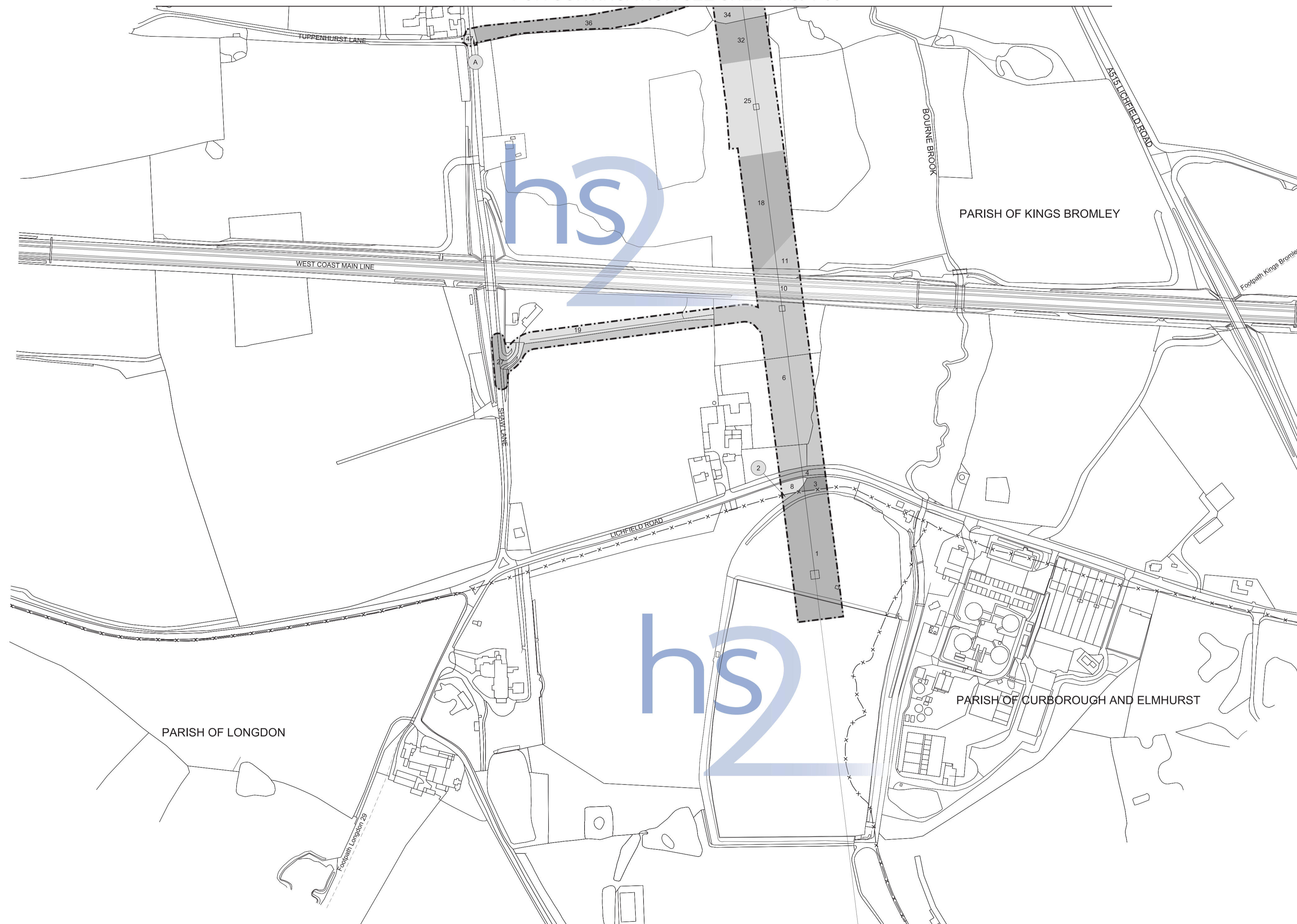
FOR CONTINUATION SEE SHEET No. 1-07

scale 1:2500 at A1 size, 1:5000 at A3 size
 metres 0 100 200 300

COUNTY OF STAFFORDSHIRE DISTRICT OF LICHFIELD PLAN



FOR CONTINUATION SEE SHEET No. 1-06



The area enclosed by any limit of deviation or by any limit of land to be acquired or used is the area extending to the outer edge of the line marking those limits

This map is based upon Ordnance Survey material with the permission of Ordnance Survey on behalf of the controller of Her Majesty's stationery office crown copyright. Unauthorised reproduction infringes crown copyright and may lead to prosecution or civil proceedings (Ordnance Survey Licence number 100049190)

scale 1:2500 at A1 size, 1:5000 at A3 size
metres 100 0 100 200 300

COUNTY OF STAFFORDSHIRE DISTRICT OF LICHFIELD PARISH OF KINGS BROMLEY PLAN

FOR CONTINUATION SEE SHEET No. 1-09

IN PARLIAMENT - SESSION 2017-19

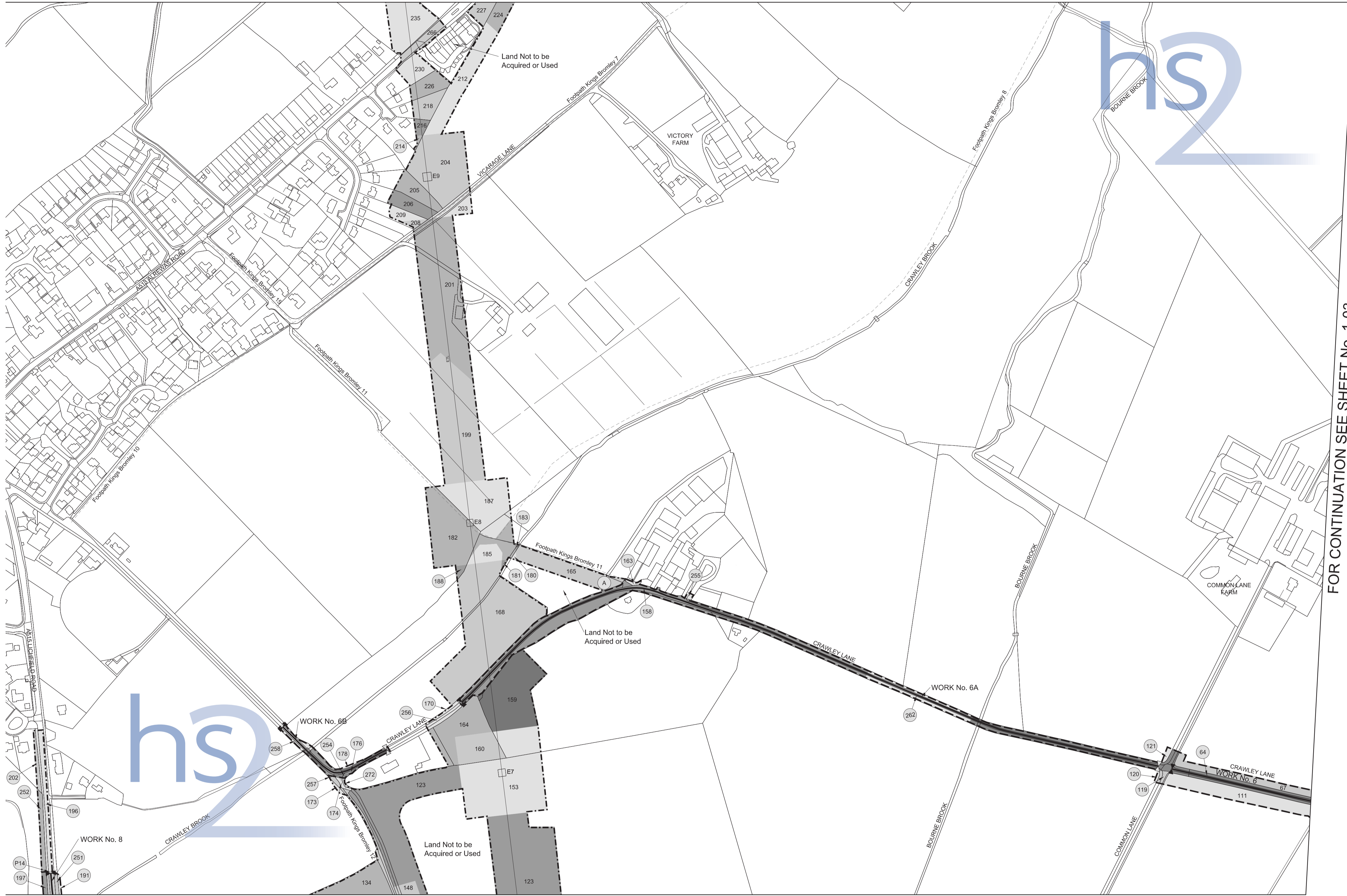
HIGH SPEED RAIL
(WEST MIDLANDS - CREWE)

Work No. 6 (Access Road)
Works Nos. 6A, 6B, 8 (Roads)

For Section of Work No. 6 see Sheet No. 2-05
For Section of Work No. 6A see Sheet No. 2-05
For Section of Work No. 6B see Sheet No. 2-06
For Section of Work No. 8 see Sheet No. 2-07

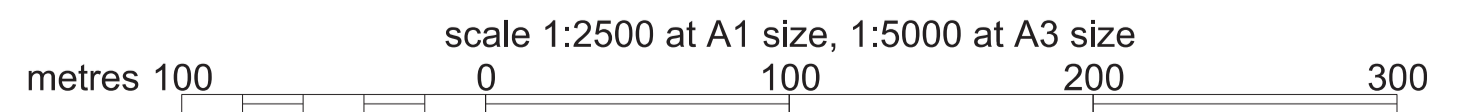
The area enclosed by any limit of deviation or by any limit of land to be acquired or used is the area extending to the outer edge of the line marking those limits

This map is based upon Ordnance Survey material with the permission of Ordnance Survey on behalf of the controller of Her Majesty's stationery office crown copyright. Unauthorised reproduction infringes crown copyright and may lead to prosecution or civil proceedings (Ordnance Survey Licence number 100049190)



FOR CONTINUATION SEE SHEET No. 1-03

FOR CONTINUATION SEE SHEET No. 1-05



COUNTY OF STAFFORDSHIRE PLAN

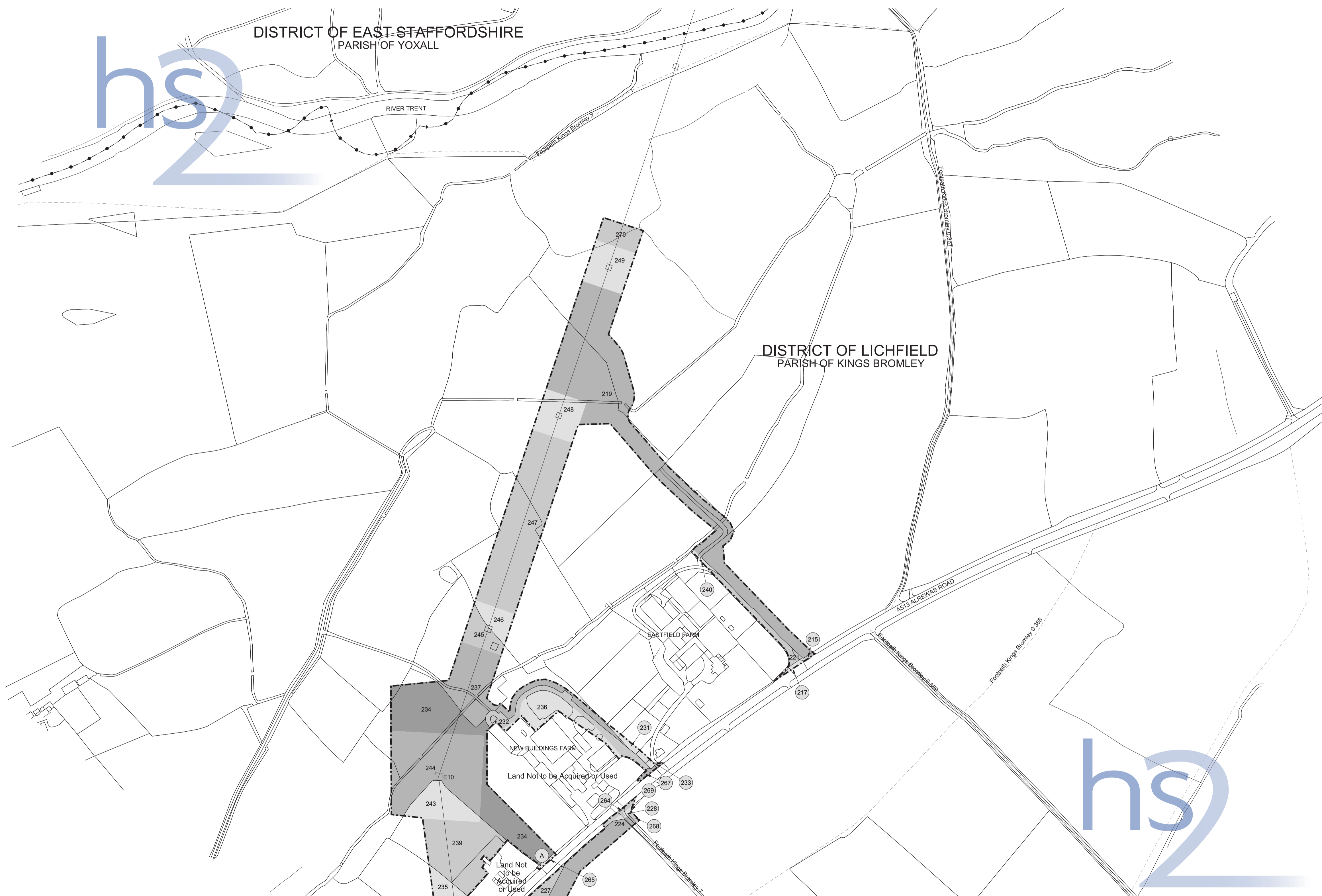
SHEET No. 1-09

IN PARLIAMENT - SESSION 2017-19
HIGH SPEED RAIL
(WEST MIDLANDS - CREWE)

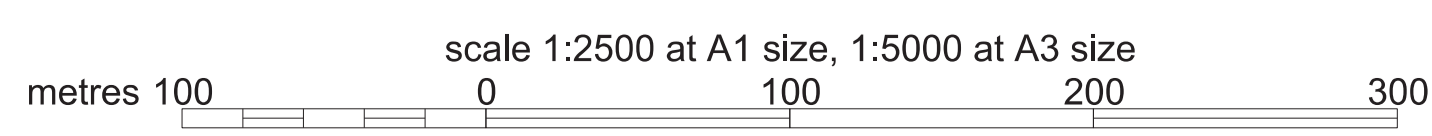
Additional Land

The area enclosed by any limit of deviation or by any limit of land to be acquired or used is the area extending to the outer edge of the line marking those limits

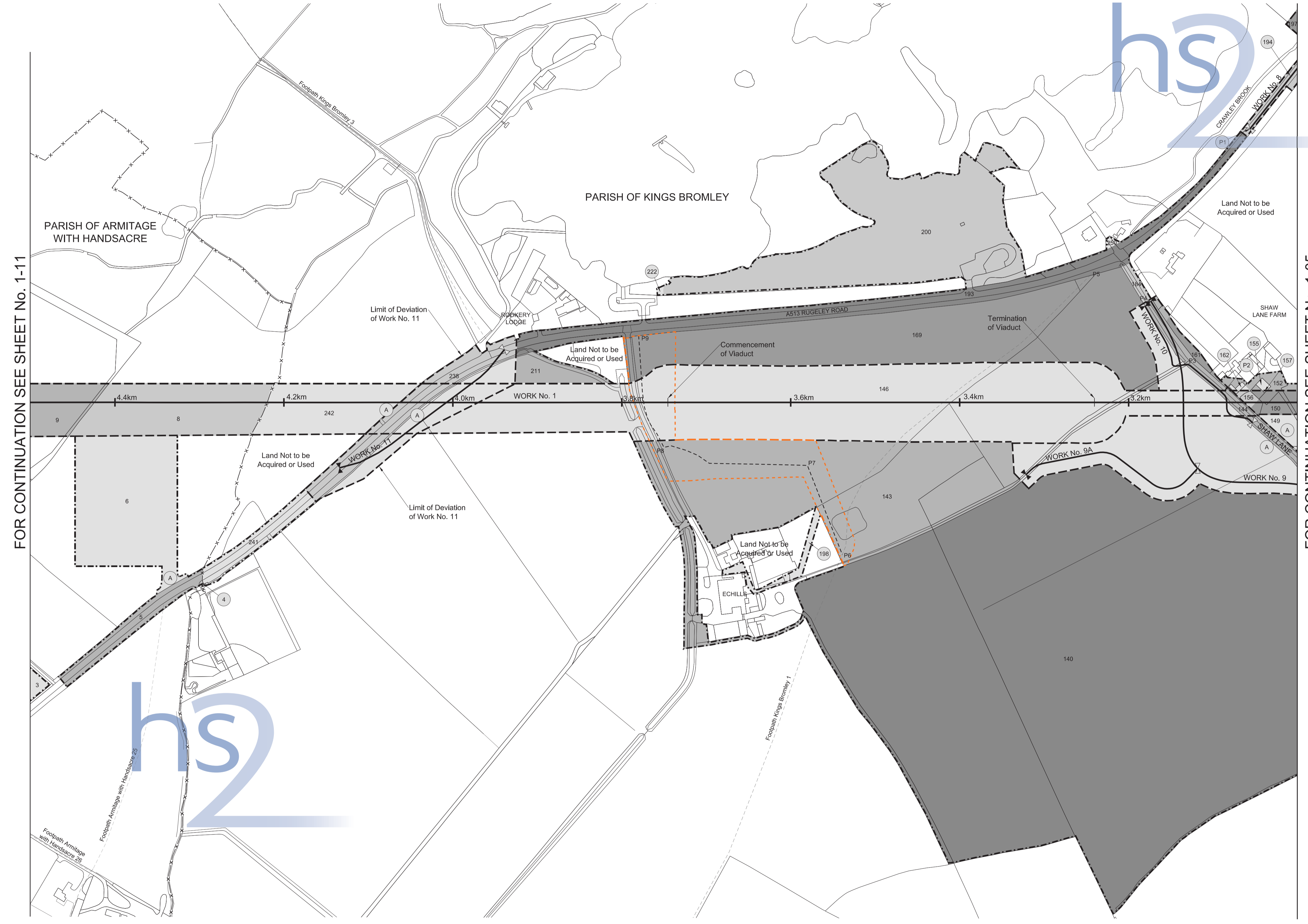
This map is based upon Ordnance Survey material with the permission of Ordnance Survey on behalf of the controller of Her Majesty's stationery office crown copyright. Unauthorised reproduction infringes crown copyright and may lead to prosecution or civil proceedings (Ordnance Survey Licence number 100049190)



FOR CONTINUATION SEE SHEET No. 1-08

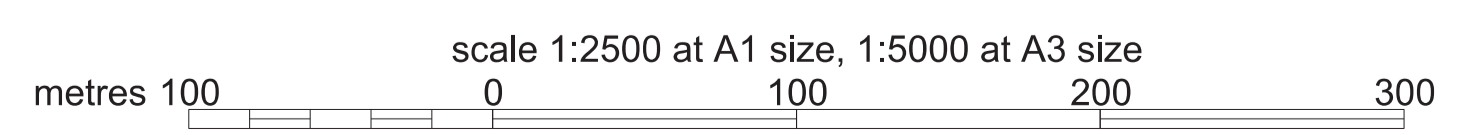


COUNTY OF STAFFORDSHIRE DISTRICT OF LICHFIELD PLAN



FOR CONTINUATION SEE SHEET No. 1-11

FOR CONTINUATION SEE SHEET No. 1-05



COUNTY OF STAFFORDSHIRE DISTRICT OF LICHFIELD PLAN

SHEET No. 1-11

IN PARLIAMENT - SESSION 2017-19

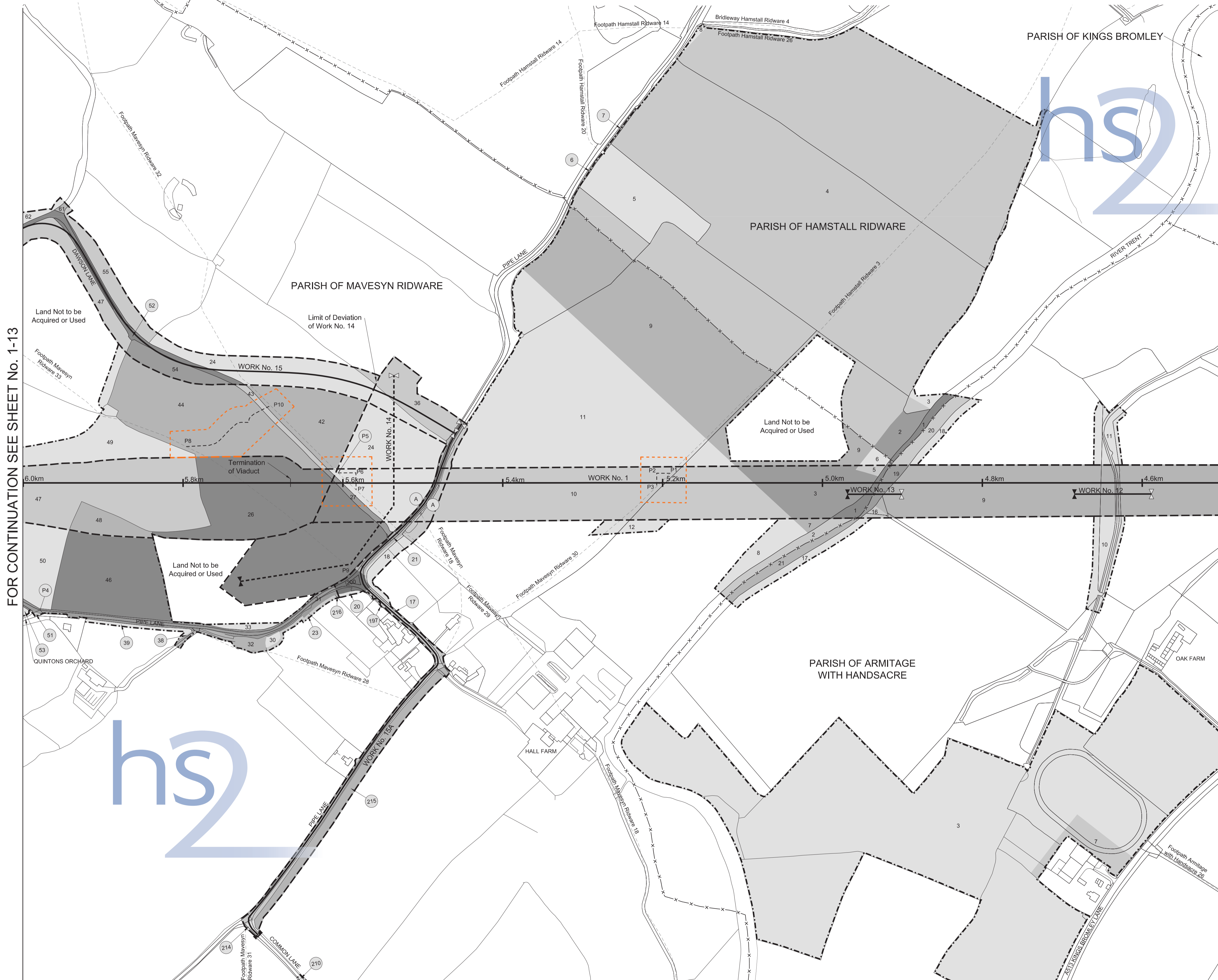
HIGH SPEED RAIL
(WEST MIDLANDS - CREWE)

Work No. 1 (Railway)
Works Nos. 12, 13 (Temporary Bridges)
Work No. 14 (Gas Main)
Works Nos. 15, 15A (Roads)

For Section of Work No. 1 see Sheet No. 2-02
For Section of Work No. 12 see Sheet No. 2-07
For Section of Work No. 13 see Sheet No. 2-07
For Section of Work No. 14 see Sheet No. 2-07
For Section of Work No. 15 see Sheet No. 2-08
For Section of Work No. 15A see Sheet No. 2-08

The area enclosed by any limit of deviation or by any limit of land to be acquired or used is the area extending to the outer edge of the line marking those limits

This map is based upon Ordnance Survey material with the permission of Ordnance Survey on behalf of the controller of Her Majesty's stationery office crown copyright. Unauthorised reproduction infringes crown copyright and may lead to prosecution or civil proceedings (Ordnance Survey Licence number 100049190)



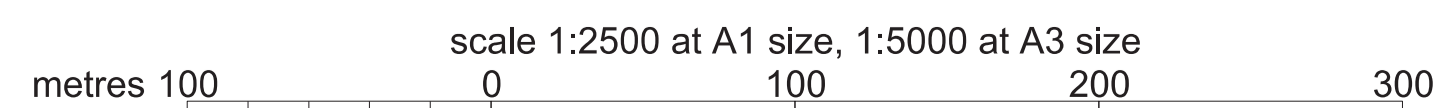
FOR CONTINUATION SEE SHEET No. 1-13

FOR CONTINUATION SEE SHEET No. 1-10

FOR CONTINUATION SEE SHEET No. 1-12

Proposed Railway over River Trent, Work No. 1,
Span 55.00m, headway 6.68m

Proposed Temporary Bridge over River Trent, Work No. 13,
Span 32.00m, headway 2.26m

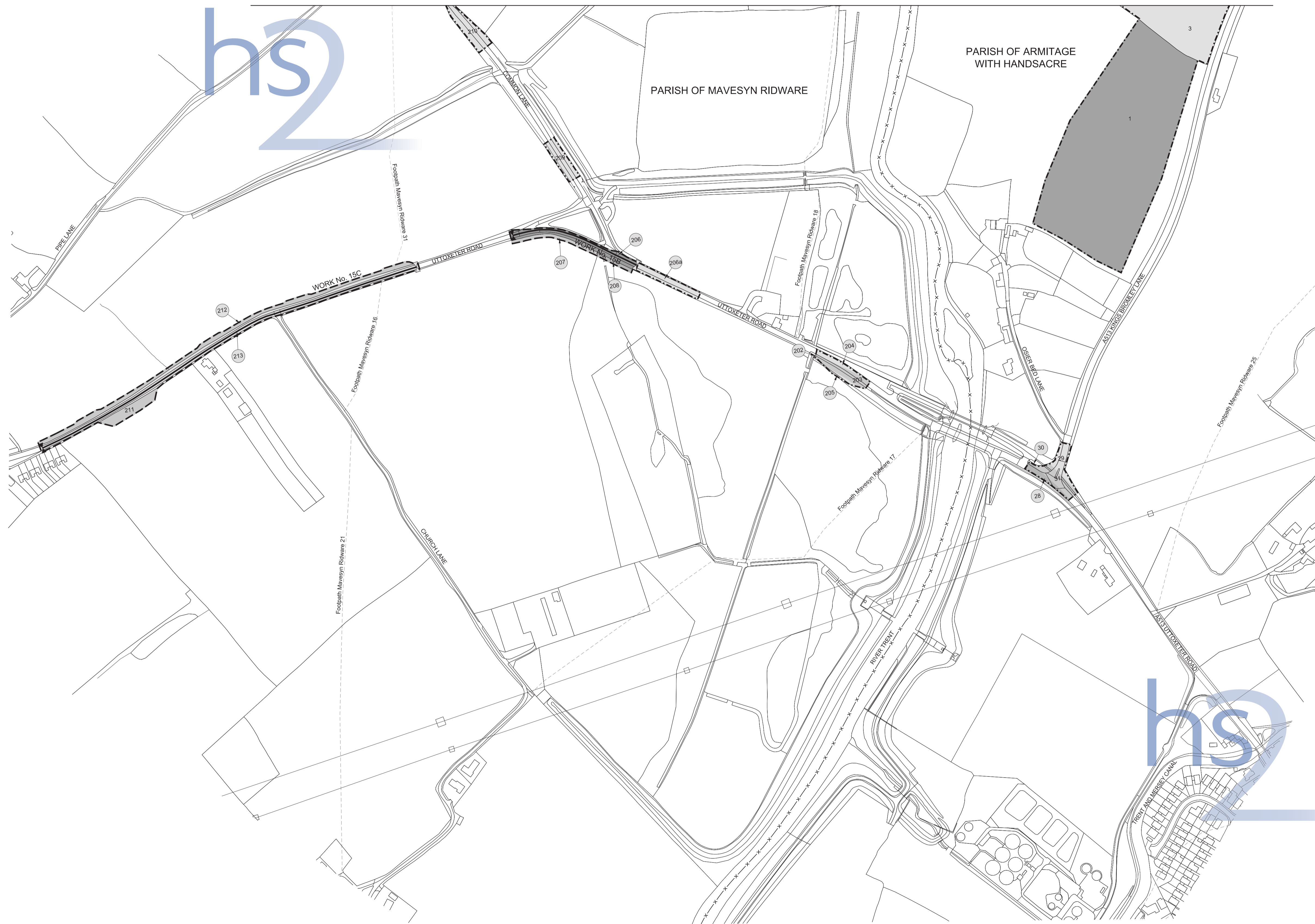


Drawing No. C861-ARP-HY-DPL-000-120004 RevHB01

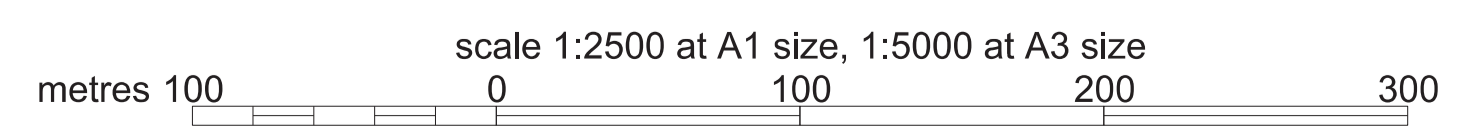
COUNTY OF STAFFORDSHIRE DISTRICT OF LICHFIELD PLAN

SHEET No. 1-12
IN PARLIAMENT - SESSION 2017-19
HIGH SPEED RAIL
(WEST MIDLANDS - CREWE)
Works Nos. 15B, 15C (Roads)
For Section of Work No. 15B see Sheet No. 2-08
For Section of Work No. 15C see Sheet No. 2-09

FOR CONTINUATION SEE SHEET No. 1-11



The area enclosed by any limit of deviation or by any limit of land to be acquired or used is the area extending to the outer edge of the line marking those limits
This map is based upon Ordnance Survey material with the permission of Ordnance Survey on behalf of the controller of Her Majesty's stationery office crown copyright. Unauthorised reproduction infringes crown copyright and may lead to prosecution or civil proceedings (Ordnance Survey Licence number 100049190)

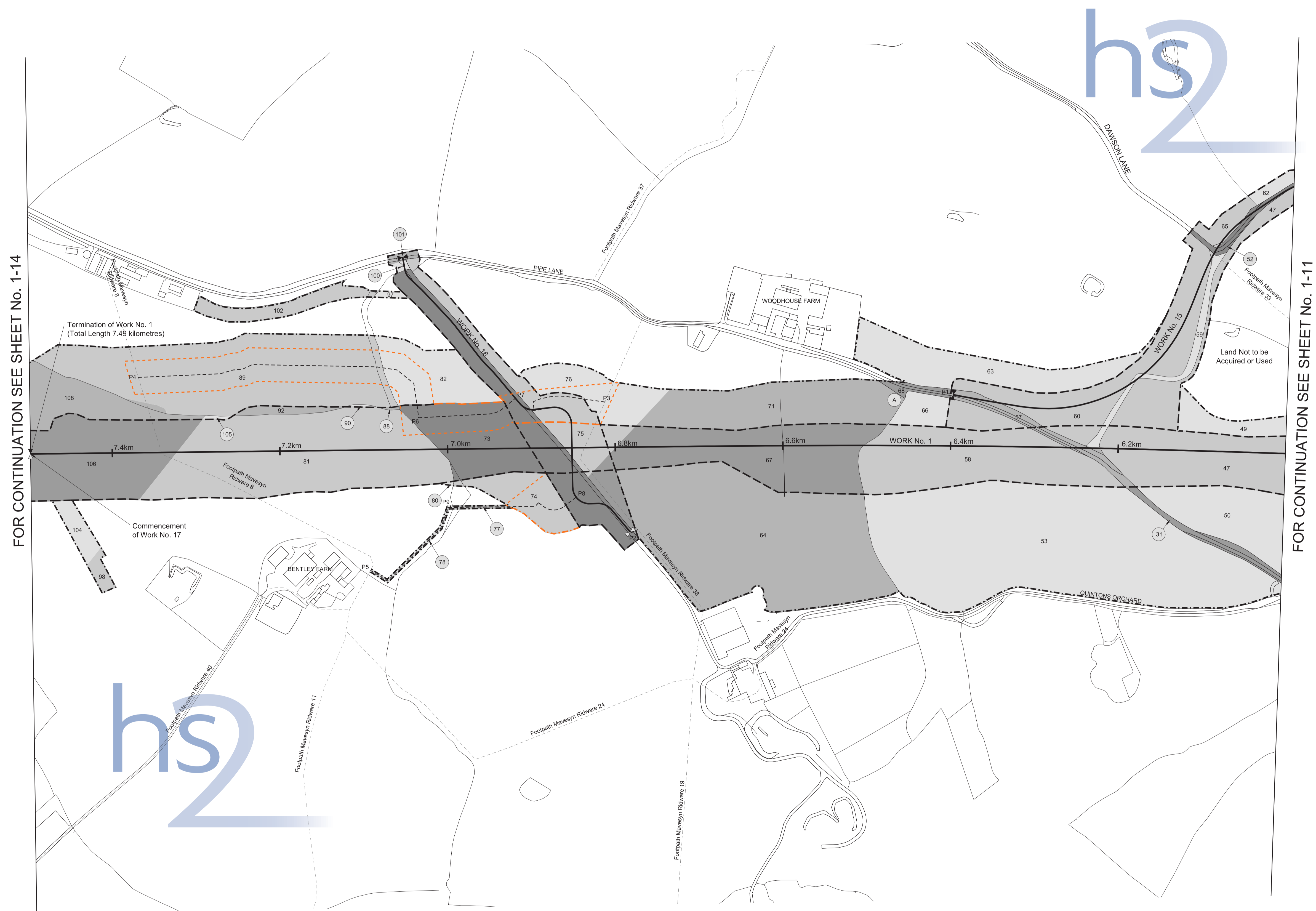


COUNTY OF STAFFORDSHIRE
 DISTRICT OF LICHFIELD
 PARISH OF MAVESYN RIDWARE
 PLAN

SHEET No. 1-13

IN PARLIAMENT - SESSION 2017-19
 HIGH SPEED RAIL
 (WEST MIDLANDS - CREWE)
 Work No. 1 (Railway)
 Work No. 15 (Road)
 Work No. 16 (Access Road)
 For Section of Work No. 1 see Sheet No. 2-03
 For Section of Work No. 15 see Sheet No. 2-08
 For Section of Work No. 16 see Sheet No. 2-09

The area enclosed by any limit of deviation or by any limit of land to be acquired or used is the area extending to the outer edge of the line marking those limits
 This map is based upon Ordnance Survey material with the permission of Ordnance Survey on behalf of the controller of Her Majesty's stationery office crown copyright. Unauthorised reproduction infringes crown copyright and may lead to prosecution or civil proceedings (Ordnance Survey Licence number 100049190)



FOR CONTINUATION SEE SHEET No. 1-14

FOR CONTINUATION SEE SHEET No. 1-11

scale 1:2500 at A1 size, 1:5000 at A3 size
 metres 100 0 100 200 300

COUNTY OF STAFFORDSHIRE DISTRICT OF LICHFIELD PLAN

IN PARLIAMENT - SESSION 2017-19

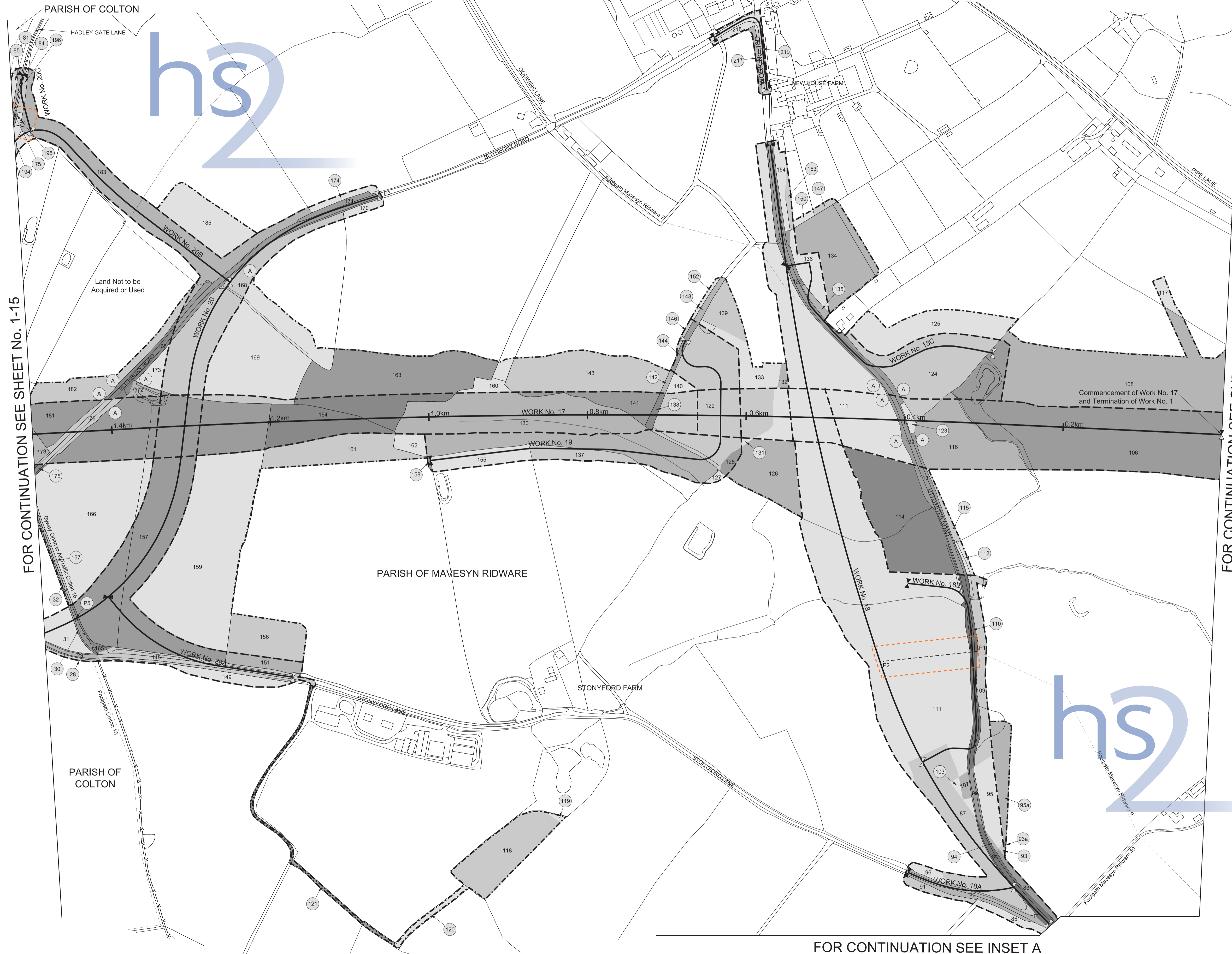
HIGH SPEED RAIL
(WEST MIDLANDS - CREWE)

Work No. 17 (Railway)
Works Nos. 18, 18A, 18C, 18D, 18E,
20, 20A, 20B, 20C, (Roads)
Works Nos. 18B, 19 (Access Roads)

For Section of Work No. 17 see Sheet No. 2-10
For Section of Work No. 18 see Sheet No. 2-14
For Section of Work No. 18A see Sheet No. 2-14
For Section of Work No. 18B see Sheet No. 2-14
For Section of Work No. 18C see Sheet No. 2-14
For Section of Work No. 18D see Sheet No. 2-14
For Section of Work No. 18E see Sheet No. 2-15
For Section of Work No. 19 see Sheet No. 2-15
For Section of Work No. 20 see Sheet No. 2-15
For Section of Work No. 20A see Sheet No. 2-16
For Section of Work No. 20B see Sheet No. 2-16
For Section of Work No. 20C see Sheet No. 2-16

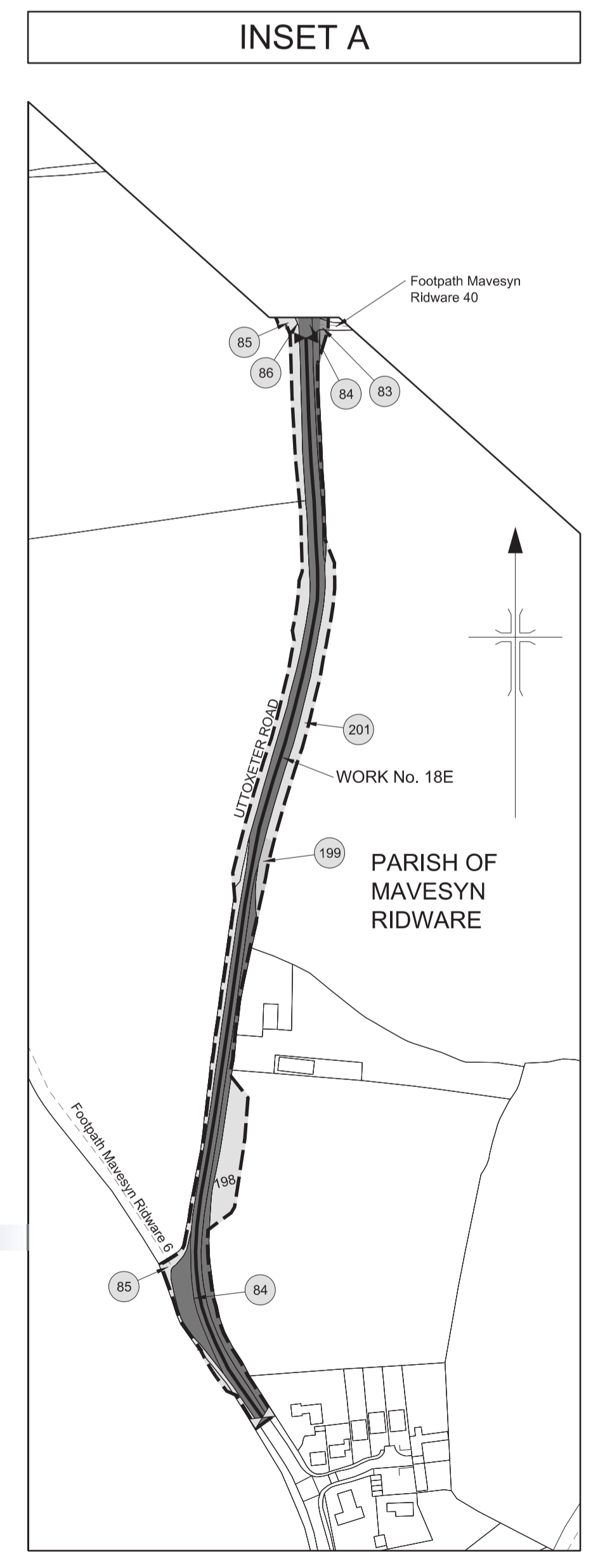
The area enclosed by any limit of deviation or by any limit of land to be acquired or used is the area extending to the outer edge of the line marking those limits

This map is based upon Ordnance Survey material with the permission of Ordnance Survey on behalf of the controller of Her Majesty's Stationery Office crown copyright. Unauthorised reproduction infringes crown copyright and may lead to prosecution or civil proceedings (Ordnance Survey Licence number 100049190)



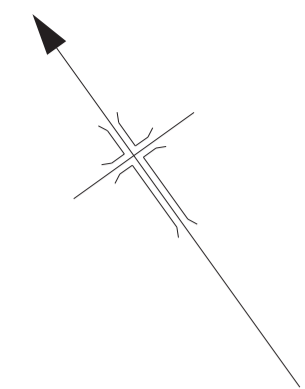
FOR CONTINUATION SEE SHEET No. 1-15

FOR CONTINUATION SEE SHEET No. 1-13



scale 1:2500 at A1 size, 1:5000 at A3 size
metres 100 0 100 200 300

COUNTY OF STAFFORDSHIRE DISTRICT OF LICHFIELD PLAN



SHEET No. 1-15

IN PARLIAMENT - SESSION 2017-19

HIGH SPEED RAIL
(WEST MIDLANDS - CREWE)

Work No. 17 (Railway)
Works Nos. 20, 20B, 20D, 22 (Roads)
Work No. 21 (Bridge)
Works Nos. 22A, 22B (Access Roads)

For Section of Work No. 17 see Sheet No. 2-10
For Section of Work No. 20 see Sheet No. 2-15
For Section of Work No. 20B see Sheet No. 2-16
For Section of Work No. 21 see Sheet No. 2-16
For Section of Work No. 22 see Sheet No. 2-16
For Section of Work No. 22A see Sheet No. 2-17
For Section of Work No. 22B see Sheet No. 2-17

The area enclosed by any limit of deviation or by any limit of land to be acquired or used is the area extending to the outer edge of the line marking those limits

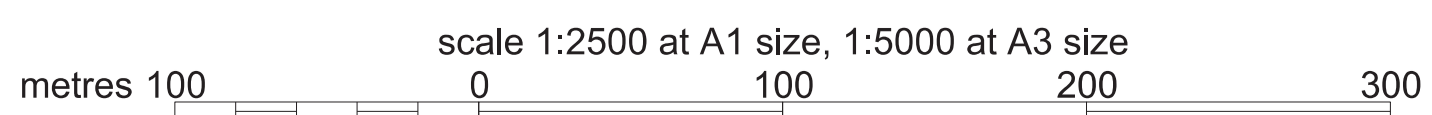
This map is based upon Ordnance Survey material with the permission of Ordnance Survey on behalf of the controller of Her Majesty's stationery office crown copyright. Unauthorised reproduction infringes crown copyright and may lead to prosecution or civil proceedings (Ordnance Survey Licence number 100049190)



FOR CONTINUATION SEE SHEET No. 1-19

FOR CONTINUATION SEE SHEET No. 1-14

FOR CONTINUATION SEE SHEET NO. 1-16



COUNTY OF STAFFORDSHIRE DISTRICT OF LICHFIELD PLAN

SHEET No. 1-16

IN PARLIAMENT - SESSION 2017-19

HIGH SPEED RAIL
(WEST MIDLANDS - CREWE)

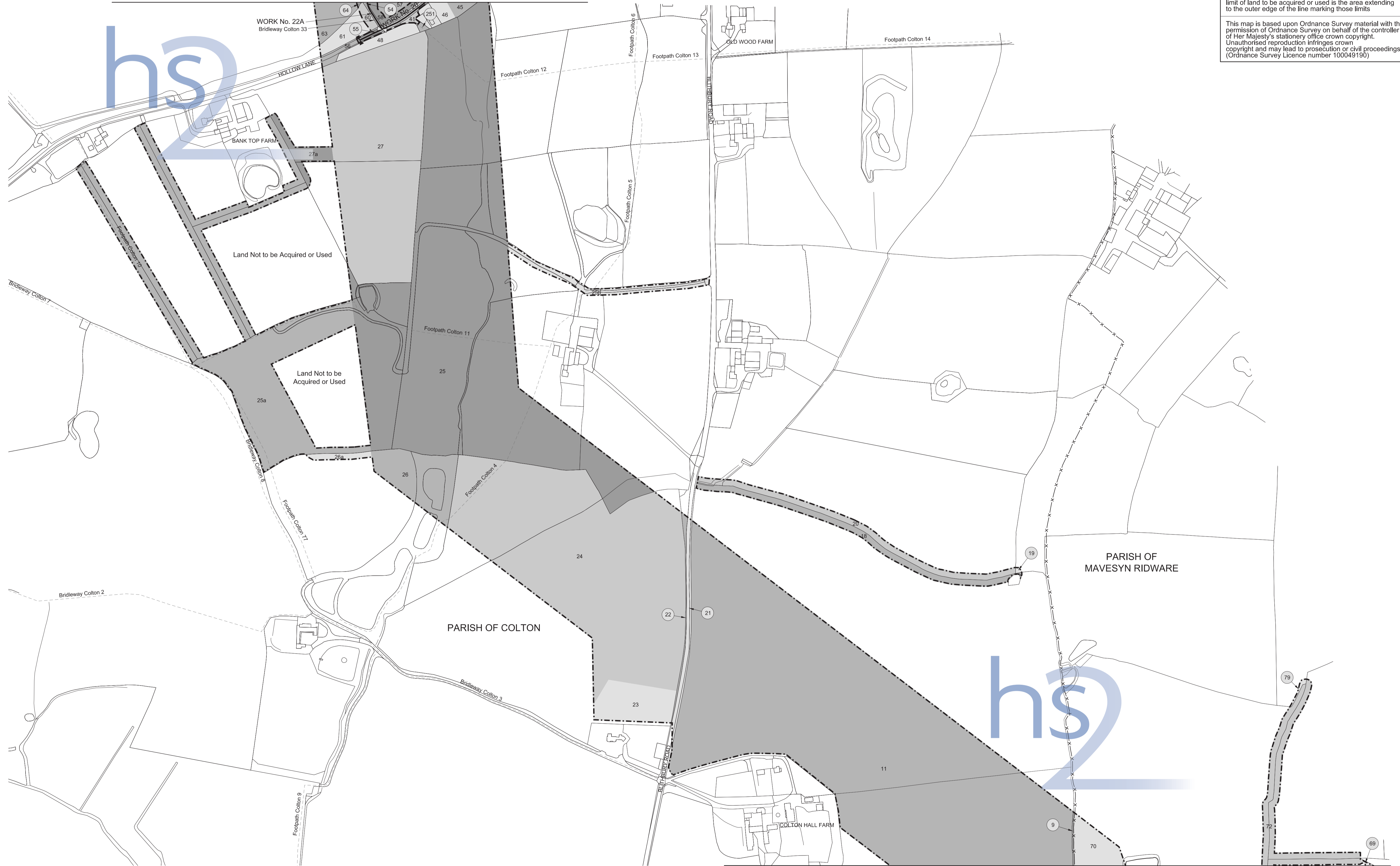
Work No. 20 (Road)
Work No. 22A (Access Road)

For Section of Work No. 20 see Sheet No. 2-15
For Section of Work No. 22A see Sheet No. 2-17

The area enclosed by any limit of deviation or by any limit of land to be acquired or used is the area extending to the outer edge of the line marking those limits

This map is based upon Ordnance Survey material with the permission of Ordnance Survey on behalf of the controller of Her Majesty's Stationery Office crown copyright. Unauthorised reproduction infringes crown copyright and may lead to prosecution or civil proceedings (Ordnance Survey Licence number 100049190)

FOR CONTINUATION SEE SHEET No. 1-15



FOR CONTINUATION SEE SHEET No. 1-17

scale 1:2500 at A1 size, 1:5000 at A3 size
metres 100 0 100 200 300

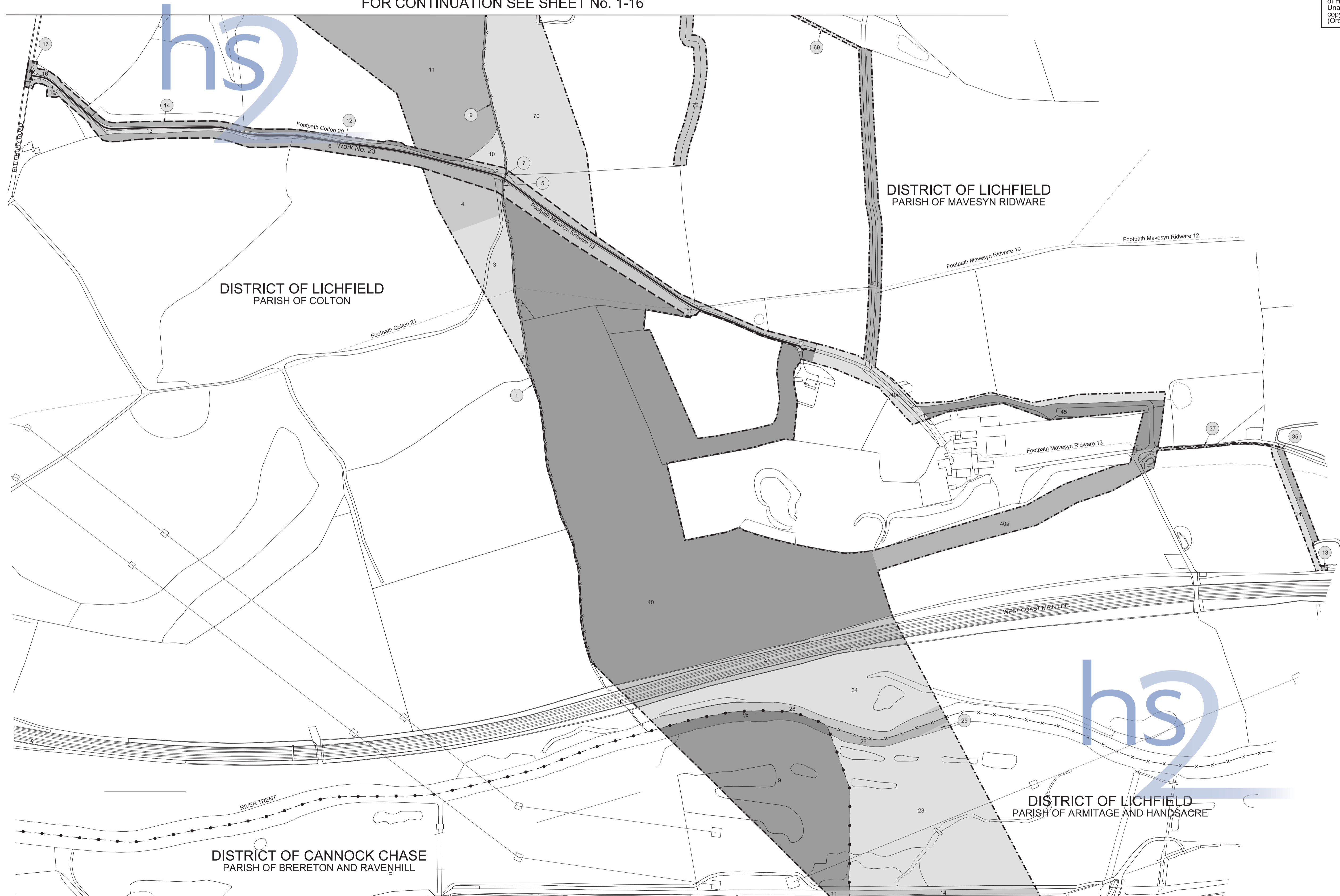
Drawing No. C861-ARP-HY-DPL-000-120107 RevHB01

The area enclosed by any limit of deviation or by any limit of land to be acquired or used is the area extending to the outer edge of the line marking those limits

This map is based upon Ordnance Survey material with the permission of Ordnance Survey on behalf of the controller of Her Majesty's stationery office crown copyright. Unauthorised reproduction infringes crown copyright and may lead to prosecution or civil proceedings (Ordnance Survey Licence number 100049190)

COUNTY OF STAFFORDSHIRE PLAN

FOR CONTINUATION SEE SHEET No. 1-16



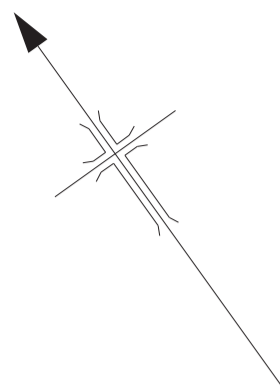
FOR CONTINUATION SEE SHEET No. 1-18

scale 1:2500 at A1 size, 1:5000 at A3 size
metres 100 0 100 200 300

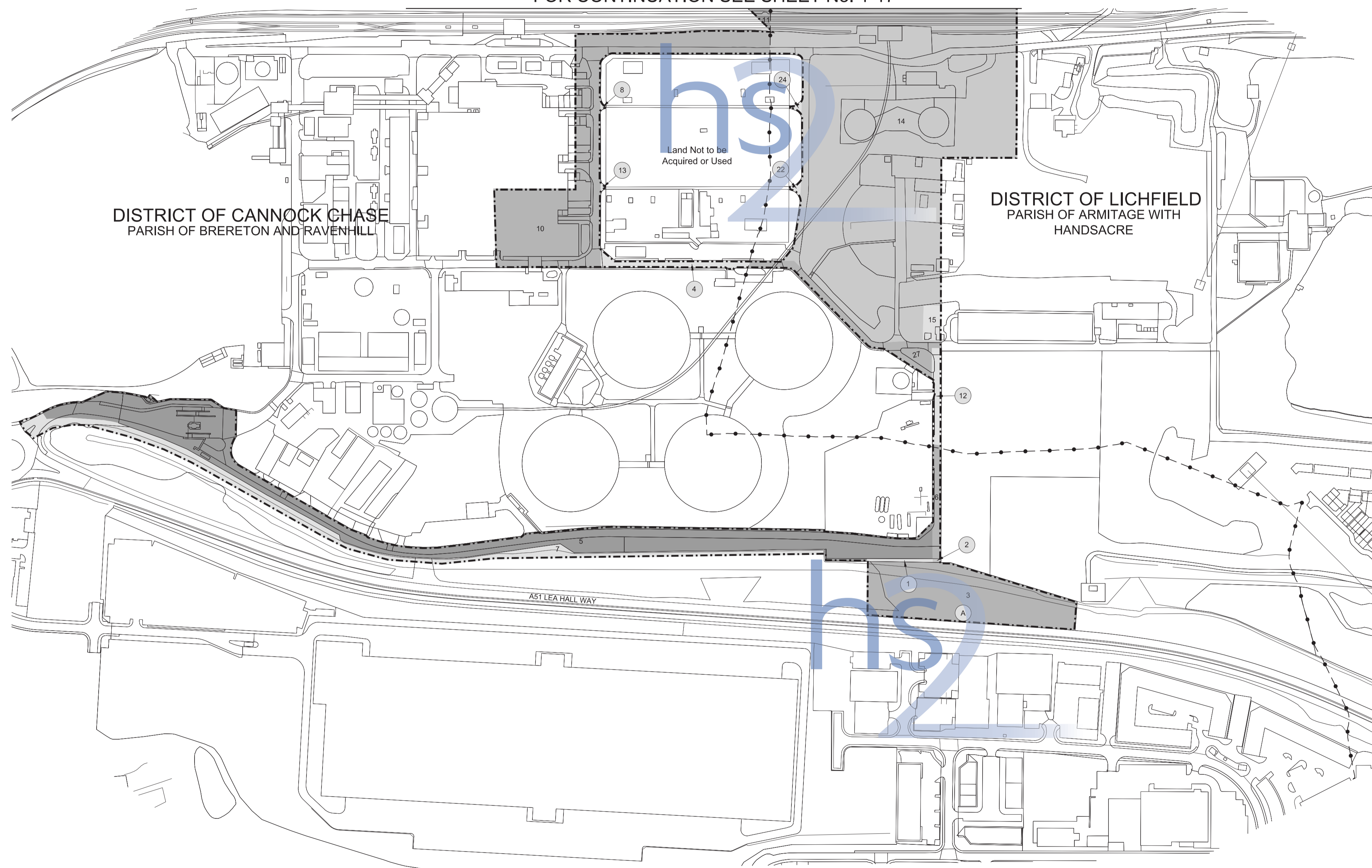
The area enclosed by any limit of deviation or by any limit of land to be acquired or used is the area extending to the outer edge of the line marking those limits

This map is based upon Ordnance Survey material with the permission of Ordnance Survey on behalf of the controller of Her Majesty's stationery office crown copyright. Unauthorised reproduction infringes crown copyright and may lead to prosecution or civil proceedings (Ordnance Survey Licence number 100049190)

COUNTY OF STAFFORDSHIRE PLAN



FOR CONTINUATION SEE SHEET No. 1-17



scale 1:2500 at A1 size, 1:5000 at A3 size
metres 100 0 100 200 300

COUNTY OF STAFFORDSHIRE

DISTRICT OF LICHFIELD

PARISH OF COLTON

PLAN

IN PARLIAMENT - SESSION 2017-19

HIGH SPEED RAIL
(WEST MIDLANDS - CREWE)

Work No. 17 (Railway)
Works Nos. 24, 24A, 24B, 26, 26A (Roads)
Work No. 25 (Watercourse)
Work No. 26B (Access Road)

For Section of Work No. 17 see Sheet No. 2-11
For Section of Work No. 24 see Sheet No. 2-17
For Section of Work No. 24A see Sheet No. 2-18
For Section of Work No. 24B see Sheet No. 2-18
For Section of Work No. 25 see Sheet No. 2-18
For Section of Work No. 26 see Sheet No. 2-18
For Section of Work No. 26A see Sheet No. 2-19
For Section of Work No. 26B see Sheet No. 2-19

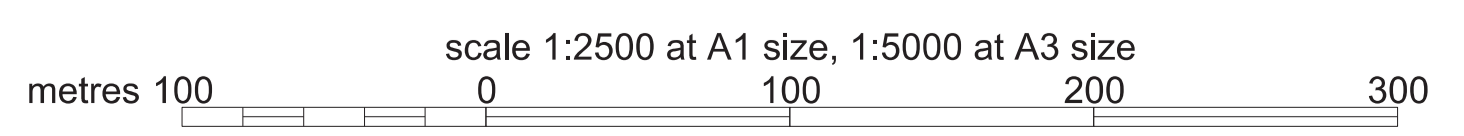
The area enclosed by any limit of deviation or by any limit of land to be acquired or used is the area extending to the outer edge of the line marking those limits

This map is based upon Ordnance Survey material with the permission of Ordnance Survey on behalf of the controller of Her Majesty's stationery office crown copyright. Unauthorised reproduction infringes crown copyright and may lead to prosecution or civil proceedings (Ordnance Survey Licence number 100049190)



FOR CONTINUATION SEE SHEET No. 1-20

FOR CONTINUATION SEE SHEET No. 1-15



COUNTY OF STAFFORDSHIRE PLAN

SHEET No. 1-20

IN PARLIAMENT - SESSION 2017-19

HIGH SPEED RAIL
(WEST MIDLANDS - CREWE)

Work No. 17 (Railway)

Works Nos. 26, 26A (Roads)

Work No. 27 (Watercourse)

Works Nos. 26B, 28 (Access Roads)

For Section of Work No. 17 see Sheet No. 2-11

For Section of Work No. 26 see Sheet No. 2-18

For Section of Work No. 26A see Sheet No. 2-19

For Section of Work No. 26B see Sheet No. 2-19

For Section of Work No. 27 see Sheet No. 2-19

For Section of Work No. 28 see Sheet No. 2-19

The area enclosed by any limit of deviation or by any limit of land to be acquired or used is the area extending to the outer edge of the line marking those limits

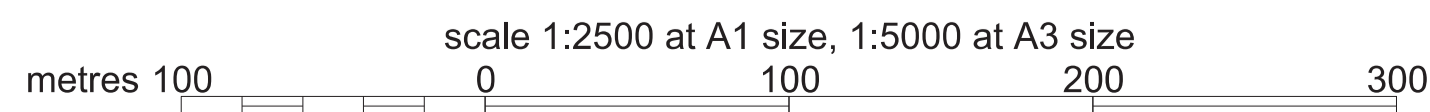
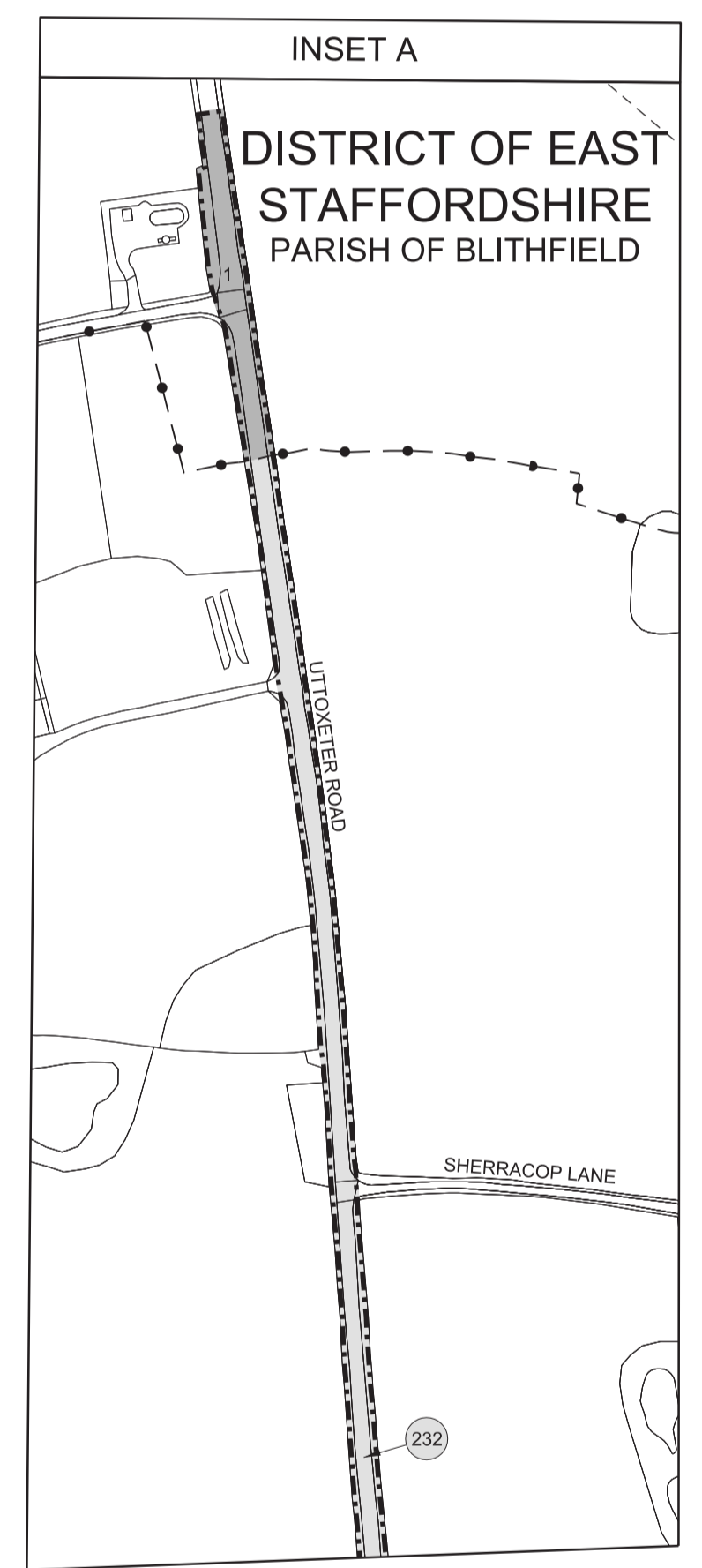
This map is based upon Ordnance Survey material with the permission of Ordnance Survey on behalf of the controller of Her Majesty's stationery office crown copyright. Unauthorised reproduction infringes crown copyright and may lead to prosecution or civil proceedings (Ordnance Survey Licence number 100049190)

FOR CONTINUATION SEE INSET A



FOR CONTINUATION SEE SHEET No. 1-21

FOR CONTINUATION SEE SHEET No. 1-19



COUNTY OF STAFFORDSHIRE PLAN

SHEET No. 1-21

IN PARLIAMENT - SESSION 2017-19

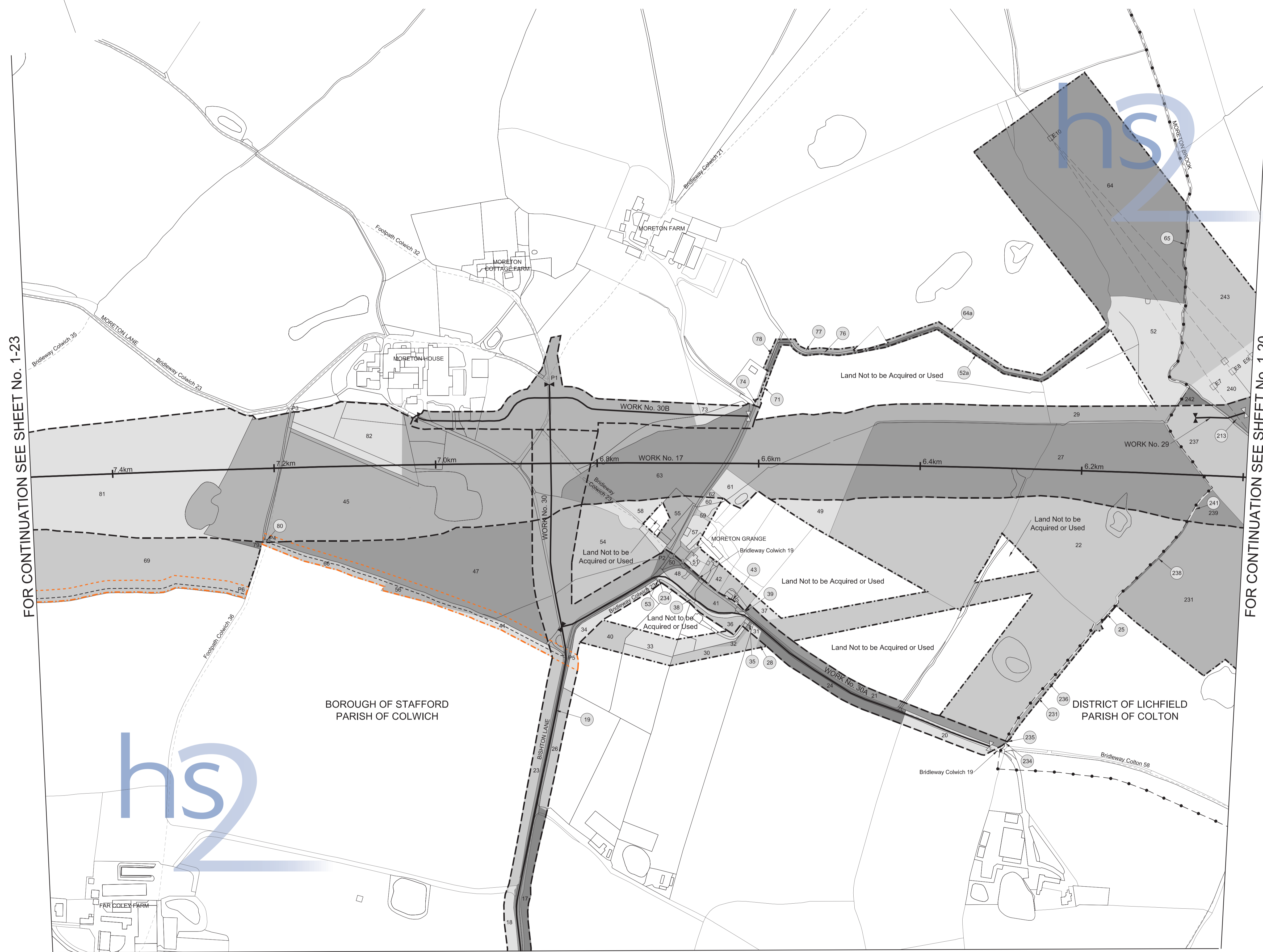
HIGH SPEED RAIL
(WEST MIDLANDS - CREWE)

Work No. 17 (Railway)
Work No. 29 (Temporary Bridge)
Work No. 30 (Road)

Works Nos. 30A, 30B (Access Roads)
For Section of Work No. 17 see Sheet No. 2-12
For Section of Work No. 29 see Sheet No. 2-19
For Section of Work No. 30 see Sheet No. 2-20
For Section of Work No. 30A see Sheet No. 2-20
For Section of Work No. 30B see Sheet No. 2-20

The area enclosed by any limit of deviation or by any limit of land to be acquired or used is the area extending to the outer edge of the line marking those limits

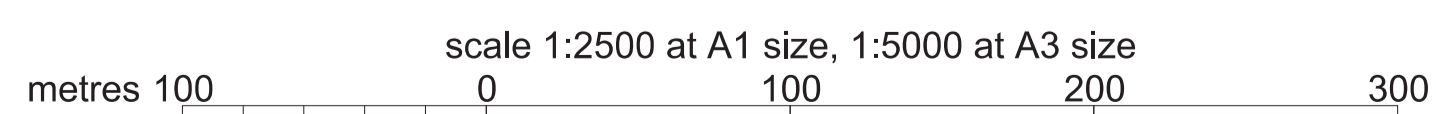
This map is based upon Ordnance Survey material with the permission of Ordnance Survey on behalf of the controller of Her Majesty's stationery office crown copyright. Unauthorised reproduction infringes crown copyright and may lead to prosecution or civil proceedings (Ordnance Survey Licence number 100049190)




BOROUGH OF STAFFORD
PARISH OF COLWICH

DISTRICT OF LICHFIELD
PARISH OF COLTON

FOR CONTINUATION SEE SHEET No. 1-22



COUNTY OF STAFFORDSHIRE
 BOROUGH OF STAFFORD
 PARISH OF COLWICH
 PLAN



SHEET No. 1-22

IN PARLIAMENT - SESSION 2017-19

HIGH SPEED RAIL
 (WEST MIDLANDS - CREWE)

Work No. 30 (Road)

For Section of Work No. 30 see Sheet No. 2-20

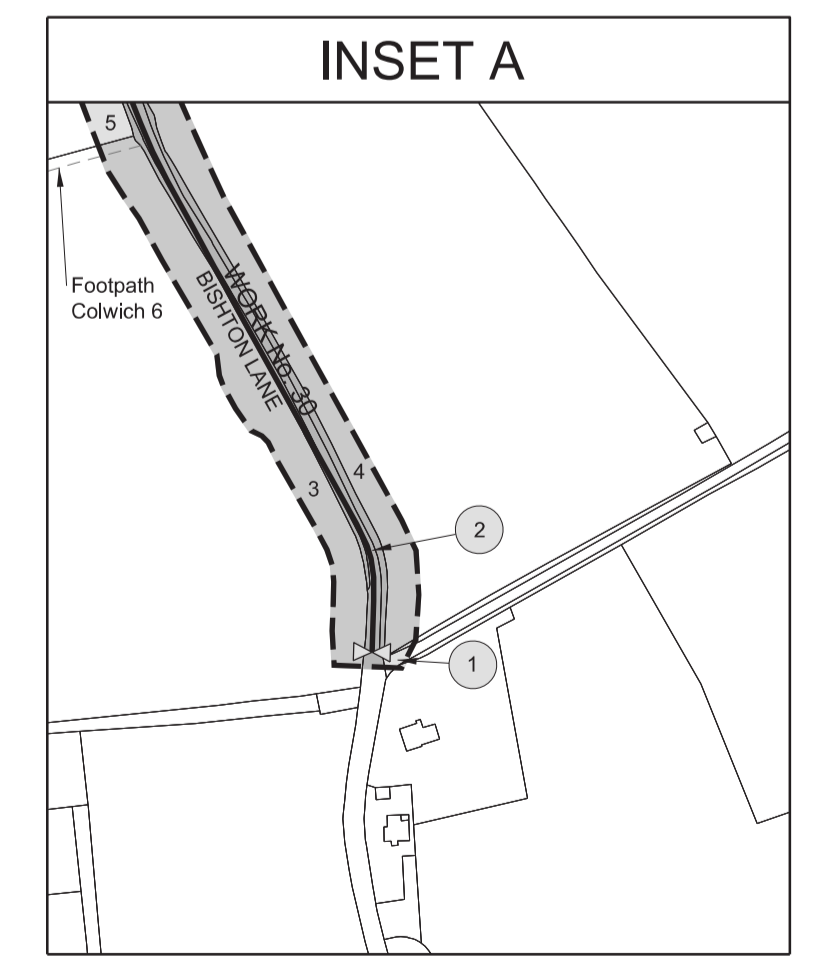
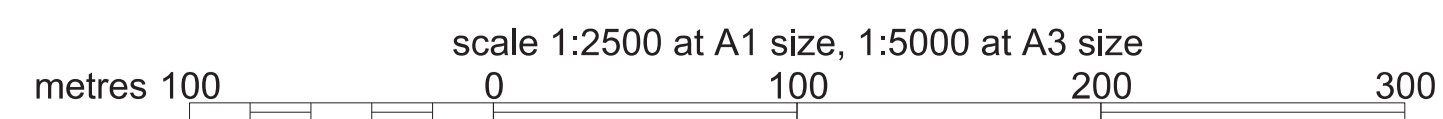
The area enclosed by any limit of deviation or by any limit of land to be acquired or used is the area extending to the outer edge of the line marking those limits

This map is based upon Ordnance Survey material with the permission of Ordnance Survey on behalf of the controller of Her Majesty's stationery office crown copyright. Unauthorised reproduction infringes crown copyright and may lead to prosecution or civil proceedings (Ordnance Survey Licence number 100049190)

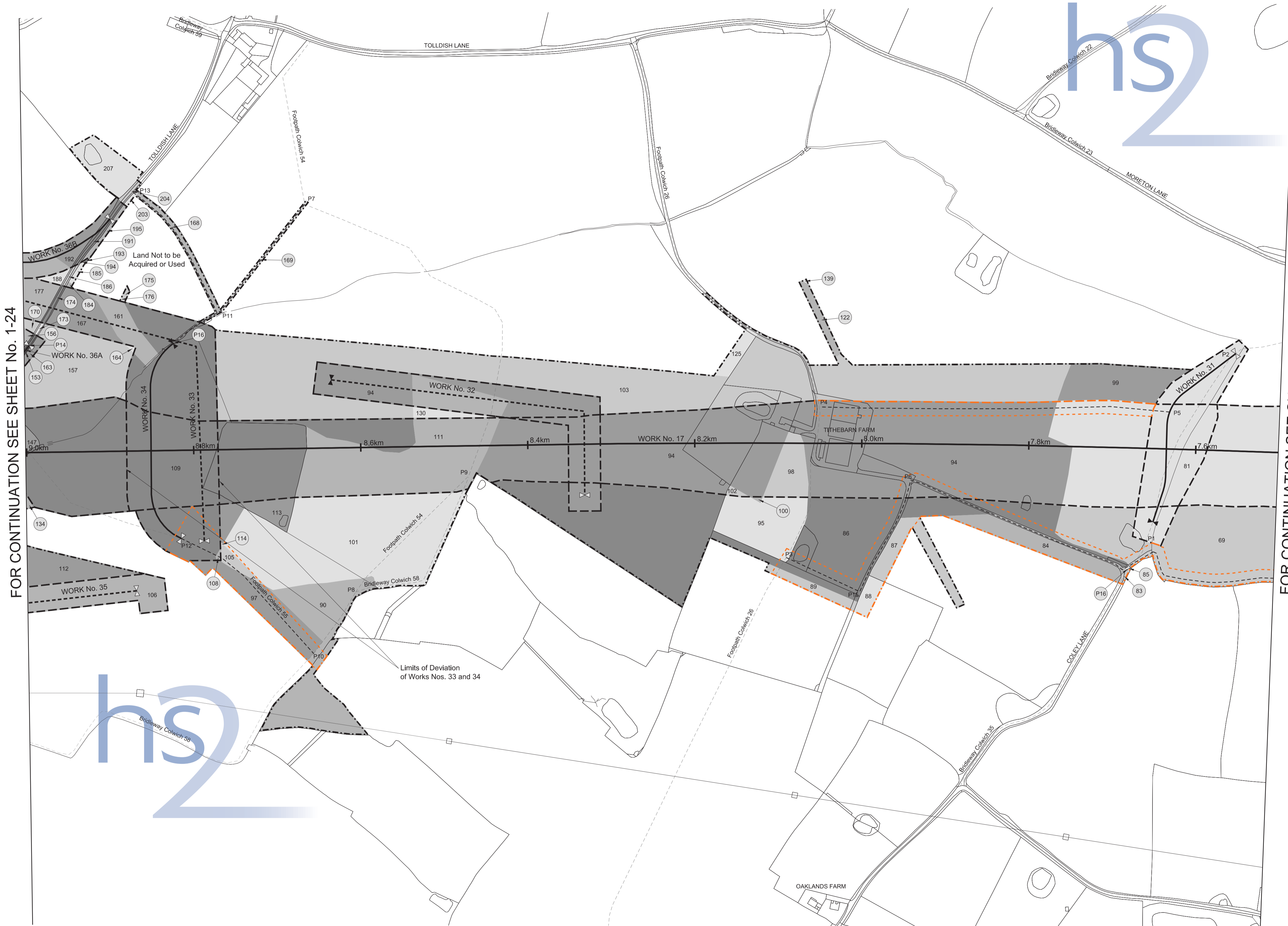

FOR CONTINUATION SEE SHEET No. 1-21



FOR CONTINUATION SEE INSET A

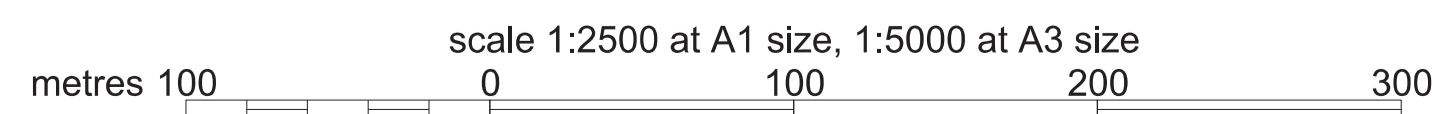


COUNTY OF STAFFORDSHIRE BOROUGH OF STAFFORD PARISH OF COLWICH PLAN



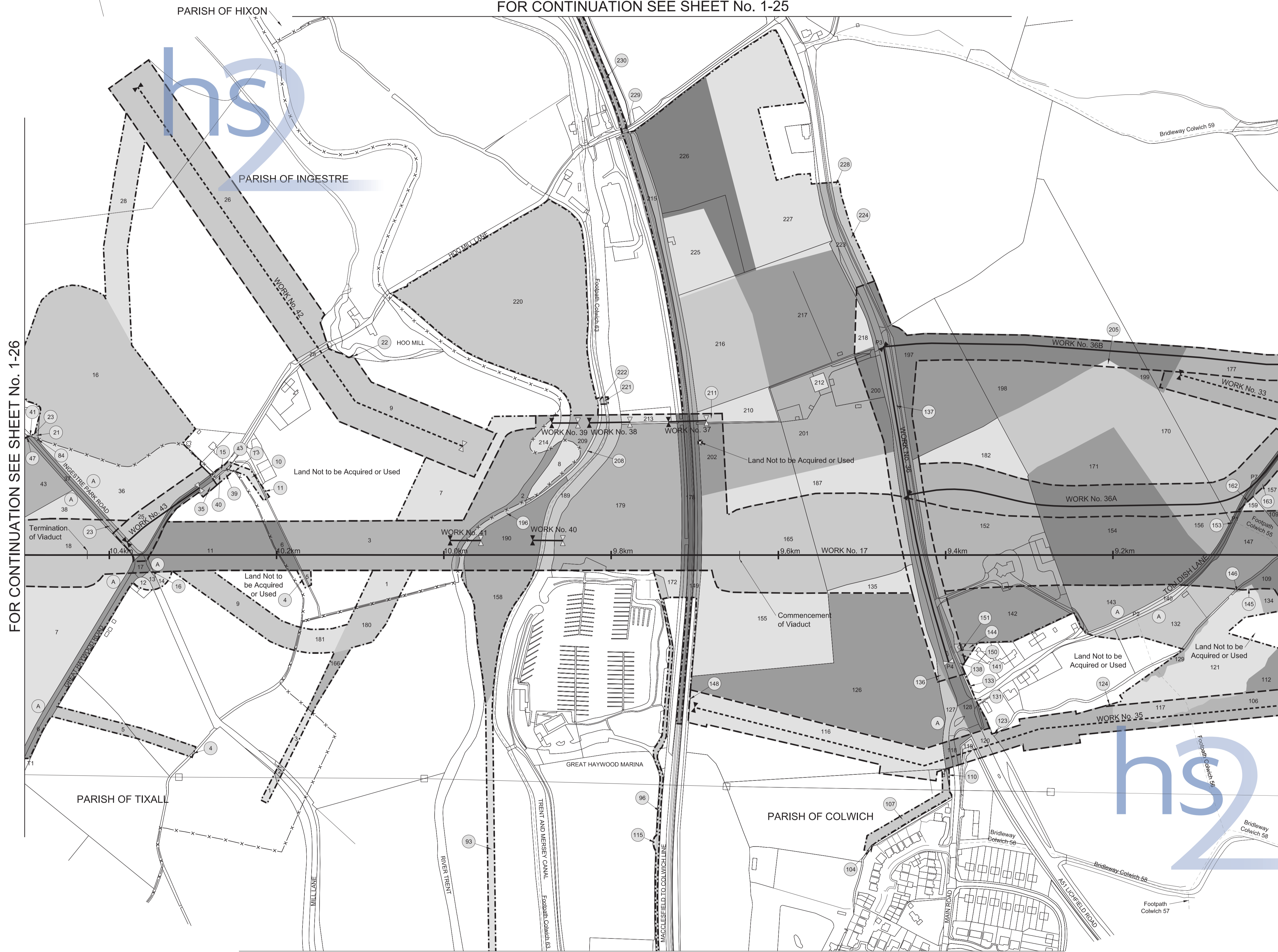
FOR CONTINUATION SEE SHEET No. 1-24

FOR CONTINUATION SEE SHEET No. 1-21



COUNTY OF STAFFORDSHIRE BOROUGH OF STAFFORD PLAN

FOR CONTINUATION SEE SHEET No. 1-25



FOR CONTINUATION SEE SHEET No. 1-26

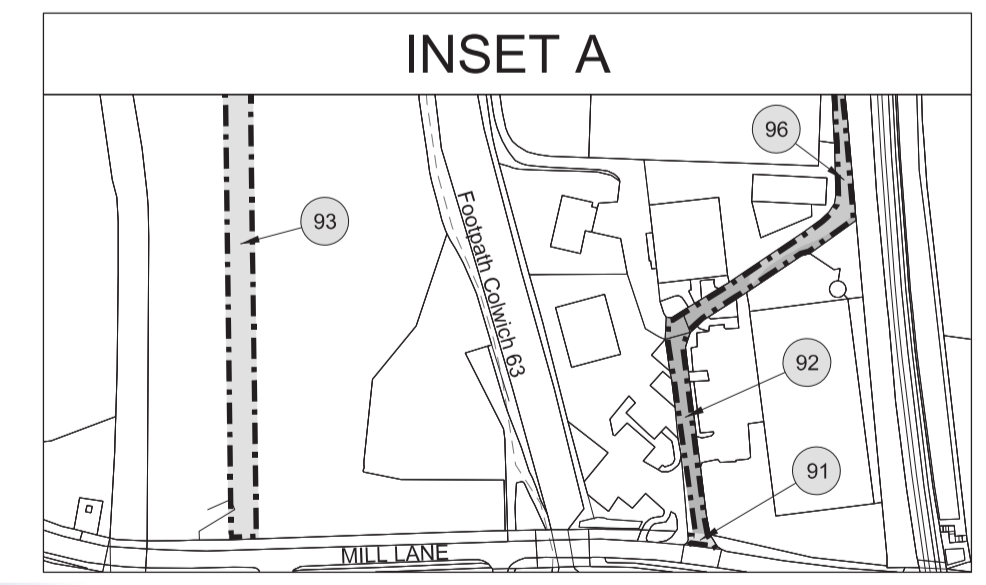
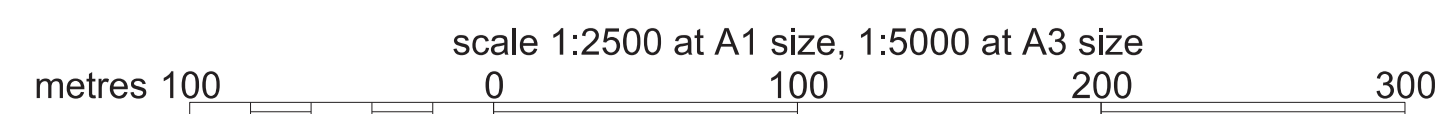
FOR CONTINUATION SEE SHEET No. 1-23

FOR CONTINUATION SEE INSET A


Proposed Temporary Bridge over River Trent, Work No. 41.
Span 30.00m, headway 2.2m

Proposed Temporary Bridge over River Trent, Work No. 39.
Span 18.00m, headway 5.23m

Proposed Railway over River Trent, Work No. 17.
Span 45.00m, headway 11.74m



COUNTY OF STAFFORDSHIRE BOROUGH OF STAFFORD PLAN



The area enclosed by any limit of deviation or by any limit of land to be acquired or used is the area extending to the outer edge of the line marking those limits

This map is based upon Ordnance Survey material with the permission of Ordnance Survey on behalf of the controller of Her Majesty's stationery office crown copyright. Unauthorised reproduction infringes crown copyright and may lead to prosecution or civil proceedings (Ordnance Survey Licence number 100049190)



PARISH OF INGESTRE

PARISH OF HIXON

PARISH OF COLWICH

FOR CONTINUATION SEE SHEET No. 1-24

scale 1:2500 at A1 size, 1:5000 at A3 size
metres 100 0 100 200 300

COUNTY OF STAFFORDSHIRE BOROUGH OF STAFFORD PLAN

SHEET No. 1-26

IN PARLIAMENT - SESSION 2017-19

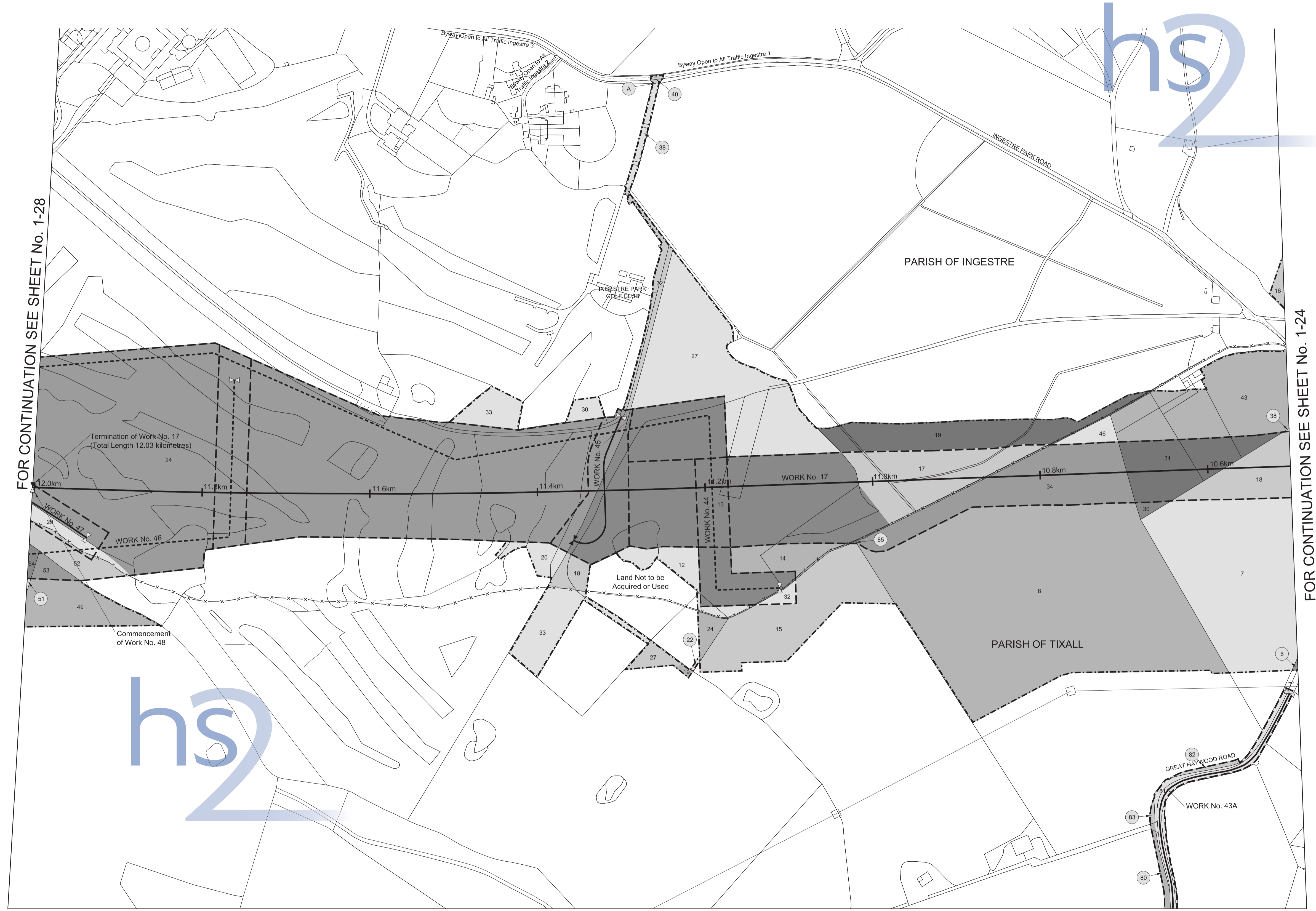

HIGH SPEED RAIL
(WEST MIDLANDS - CREWE)

Work No. 17 (Railway)
Work No. 43A (Road)
Work No. 44 (Fuel Pipeline)
Work No. 45 (Access Road)
Work No. 46 (Gas Main)
Work No. 47 (Bridge)

For Section of Work No. 17 see Sheet No. 2-13
For Section of Work No. 43A see Sheet No. 2-23
For Section of Work No. 44 see Sheet No. 2-24
For Section of Work No. 45 see Sheet No. 2-24
For Section of Work No. 46 see Sheet No. 2-24
For Section of Work No. 47 see Sheet No. 2-24

The area enclosed by any limit of deviation or by any limit of land to be acquired or used is the area extending to the outer edge of the line marking those limits

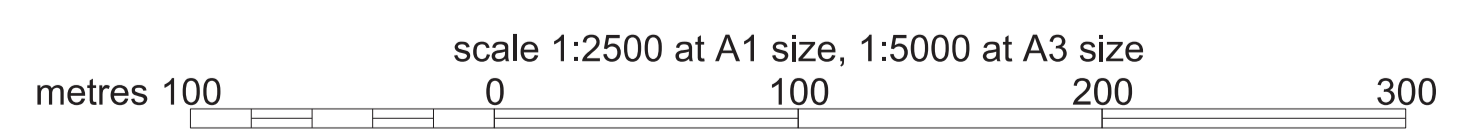
This map is based upon Ordnance Survey material with the permission of Ordnance Survey on behalf of the controller of Her Majesty's stationery office crown copyright. Unauthorised reproduction infringes crown copyright and may lead to prosecution or civil proceedings (Ordnance Survey Licence number 100049190)



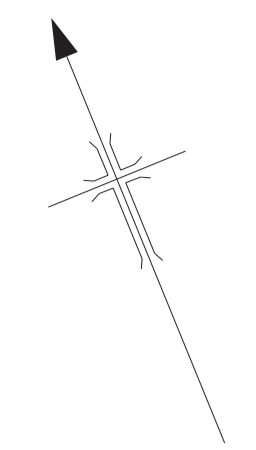
FOR CONTINUATION SEE SHEET No. 1-28

FOR CONTINUATION SEE SHEET No. 1-24

FOR CONTINUATION SEE SHEET No. 1-27



COUNTY OF STAFFORDSHIRE BOROUGH OF STAFFORD PARISH OF TIXALL PLAN

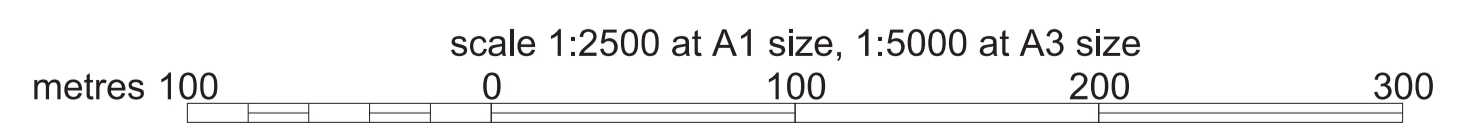
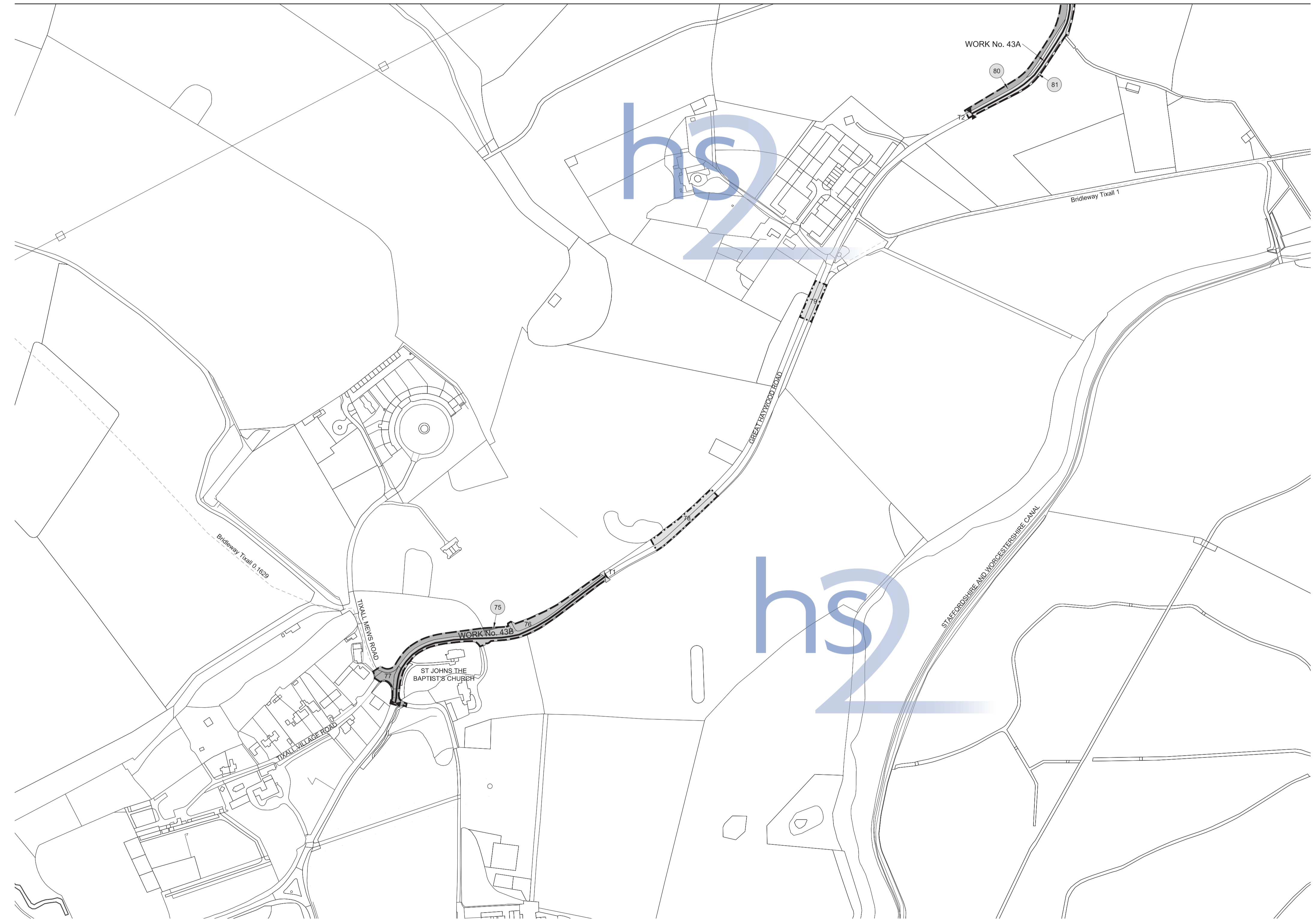


SHEET No. 1-27
IN PARLIAMENT - SESSION 2017-19
HIGH SPEED RAIL
(WEST MIDLANDS - CREWE)
Works Nos. 43A, 43B (Roads)
For Section of Work No. 43A see Sheet No. 2-23
For Section of Work No. 43B see Sheet No. 2-23

The area enclosed by any limit of deviation or by any limit of land to be acquired or used is the area extending to the outer edge of the line marking those limits

This map is based upon Ordnance Survey material with the permission of Ordnance Survey on behalf of the controller of Her Majesty's stationery office crown copyright. Unauthorised reproduction infringes crown copyright and may lead to prosecution or civil proceedings (Ordnance Survey Licence number 100049190)

FOR CONTINUATION SEE SHEET No. 1-26



COUNTY OF STAFFORDSHIRE BOROUGH OF STAFFORD PLAN

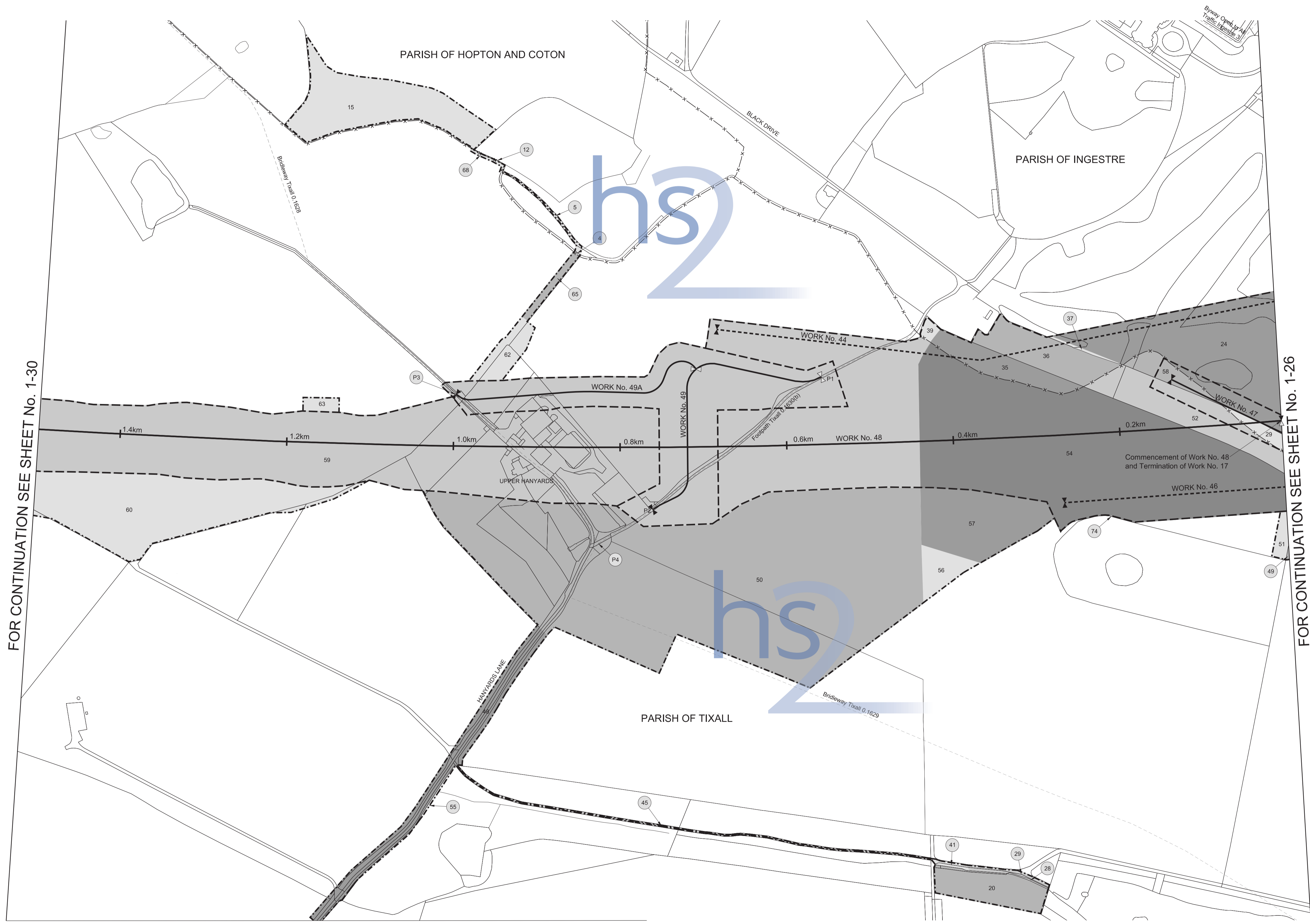
IN PARLIAMENT - SESSION 2017-19

HIGH SPEED RAIL
(WEST MIDLANDS - CREWE)

- Work No. 44 (Fuel Pipeline)
- Work No. 46 (Gas Main)
- Work No. 47 (Bridge)
- Work No. 48 (Railway)
- Works Nos. 49, 49A (Access Roads)
- For Section of Work No. 44 see Sheet No. 2-24
- For Section of Work No. 46 see Sheet No. 2-24
- For Section of Work No. 47 see Sheet No. 2-24
- For Section of Work No. 48 see Sheet No. 2-25
- For Section of Work No. 49 see Sheet No. 2-28
- For Section of Work No. 49A see Sheet No. 2-28

The area enclosed by any limit of deviation or by any limit of land to be acquired or used is the area extending to the outer edge of the line marking those limits

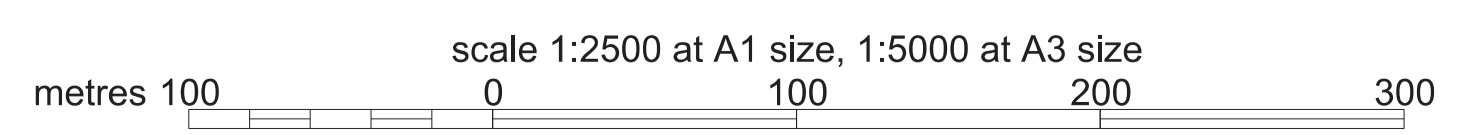
This map is based upon Ordnance Survey material with the permission of Ordnance Survey on behalf of the controller of Her Majesty's stationery office crown copyright. Unauthorised reproduction infringes crown copyright and may lead to prosecution or civil proceedings (Ordnance Survey Licence number 100049190)



FOR CONTINUATION SEE SHEET No. 1-30

FOR CONTINUATION SEE SHEET No. 1-26

FOR CONTINUATION SEE SHEET No. 1-29

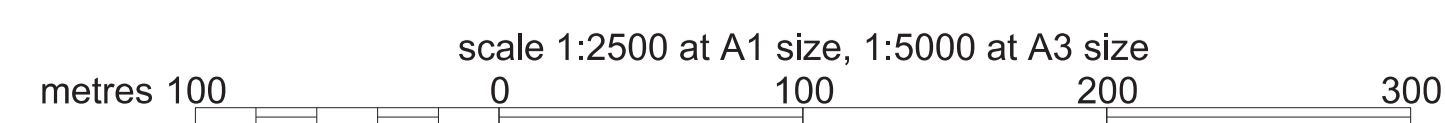
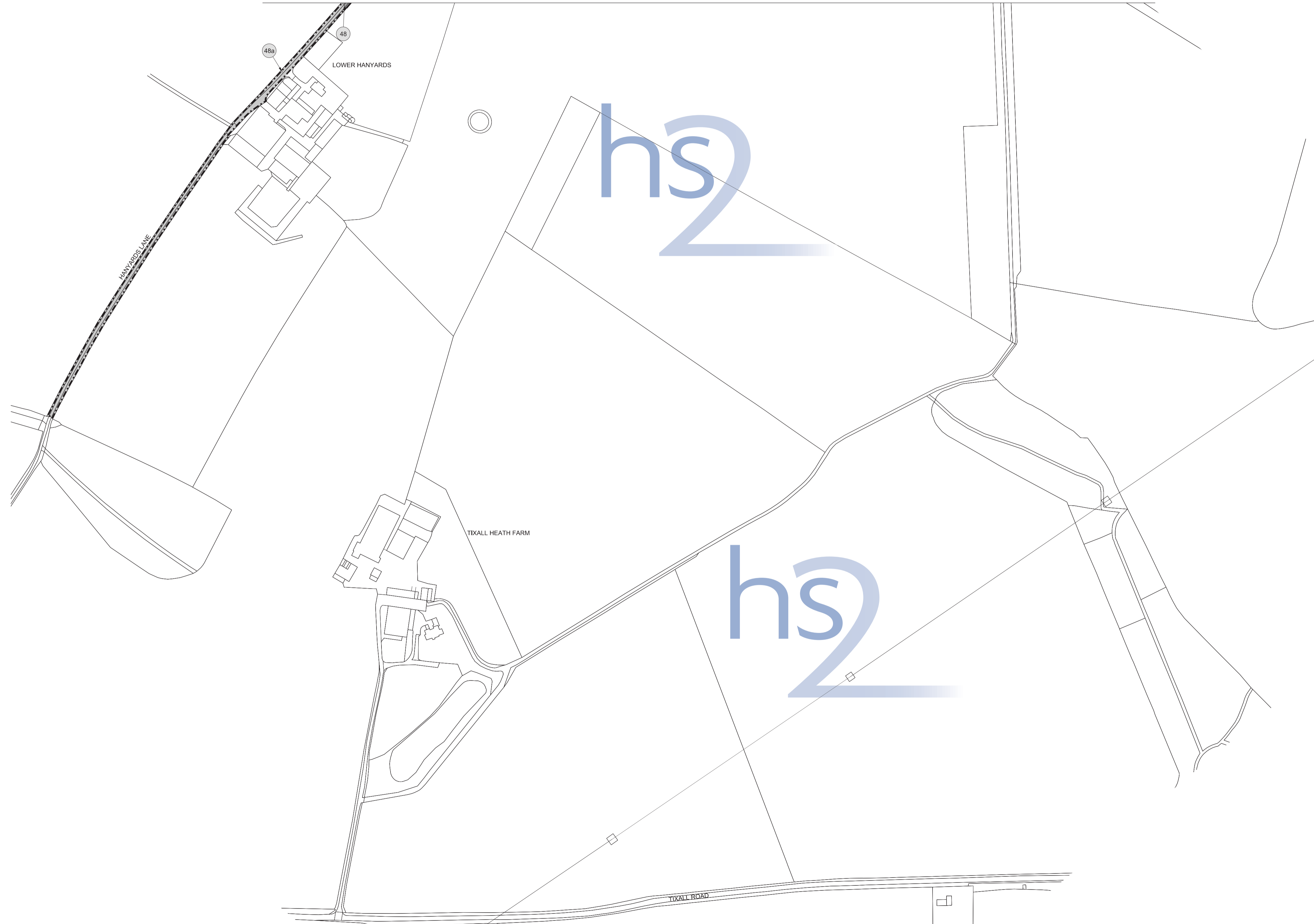


The area enclosed by any limit of deviation or by any limit of land to be acquired or used is the area extending to the outer edge of the line marking those limits

This map is based upon Ordnance Survey material with the permission of Ordnance Survey on behalf of the controller of Her Majesty's stationery office crown copyright. Unauthorised reproduction infringes crown copyright and may lead to prosecution or civil proceedings (Ordnance Survey Licence number 100049190)

COUNTY OF STAFFORDSHIRE BOROUGH OF STAFFORD PARISH OF TIXALL PLAN

FOR CONTINUATION SEE SHEET No. 1-28



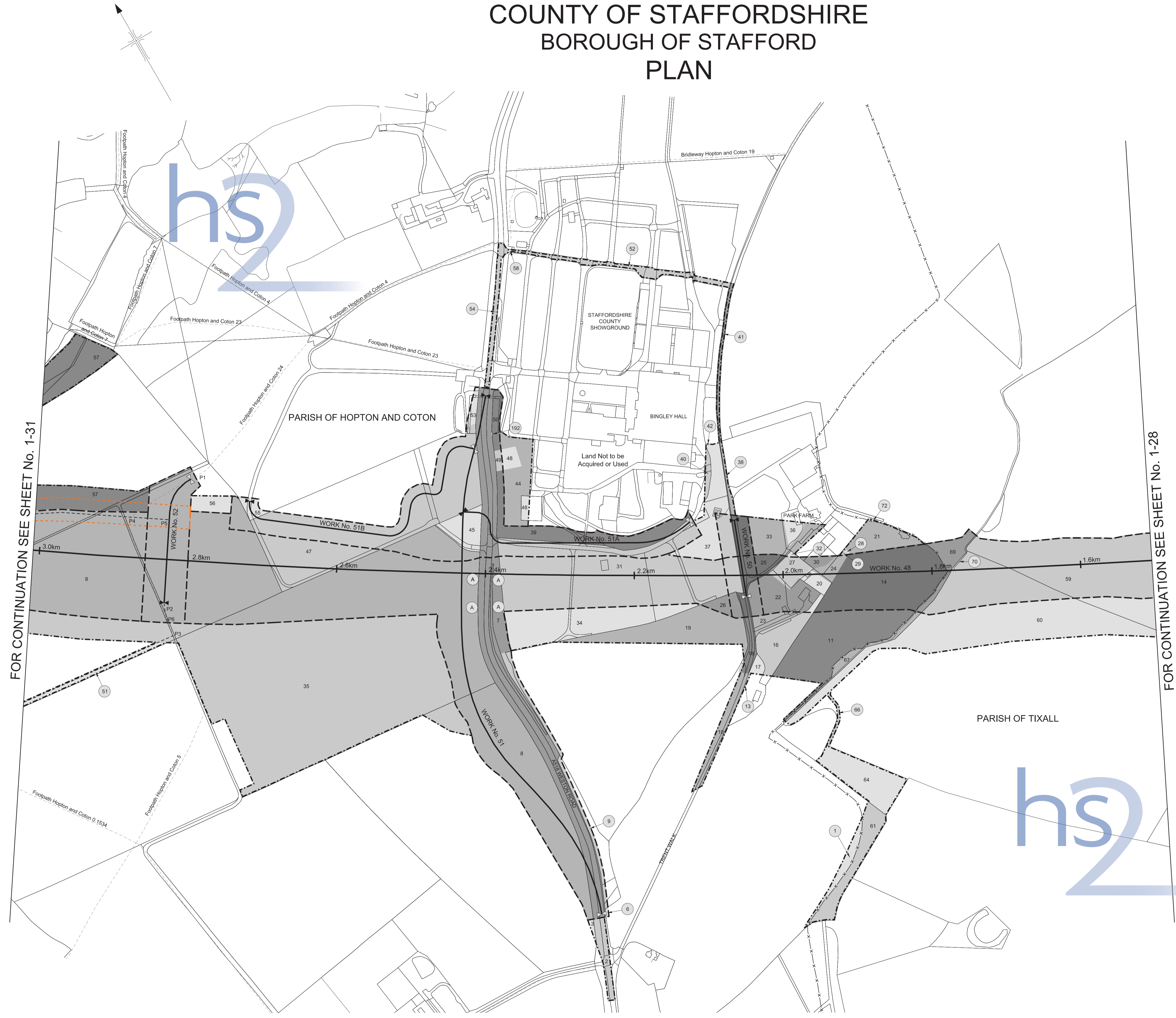
COUNTY OF STAFFORDSHIRE BOROUGH OF STAFFORD PLAN

IN PARLIAMENT - SESSION 2017-19
HIGH SPEED RAIL
(WEST MIDLANDS - CREWE)
Work No. 48 (Railway)
Works Nos. 50, 51A, 51B, 52 (Access Roads)
Work No. 51 (Road)

For Section of Work No. 48 see Sheet No. 2-25
For Section of Work No. 50 see Sheet No. 2-28
For Section of Work No. 51 see Sheet No. 2-28
For Section of Work No. 51A see Sheet No. 2-28
For Section of Work No. 51B see Sheet No. 2-28
For Section of Work No. 52 see Sheet No. 2-29

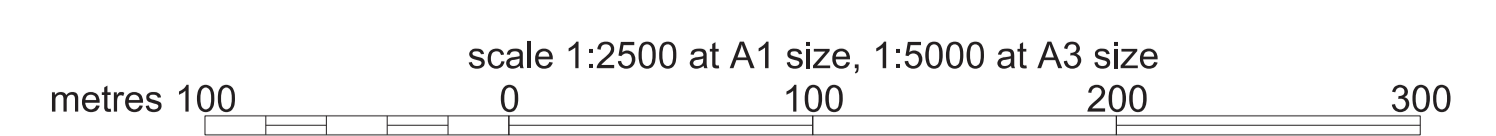
The area enclosed by any limit of deviation or by any limit of land to be acquired or used is the area extending to the outer edge of the line marking those limits

This map is based upon Ordnance Survey material with the permission of Ordnance Survey on behalf of the controller of Her Majesty's stationery office crown copyright. Unauthorised reproduction infringes crown copyright and may lead to prosecution or civil proceedings (Ordnance Survey Licence number 100049190)

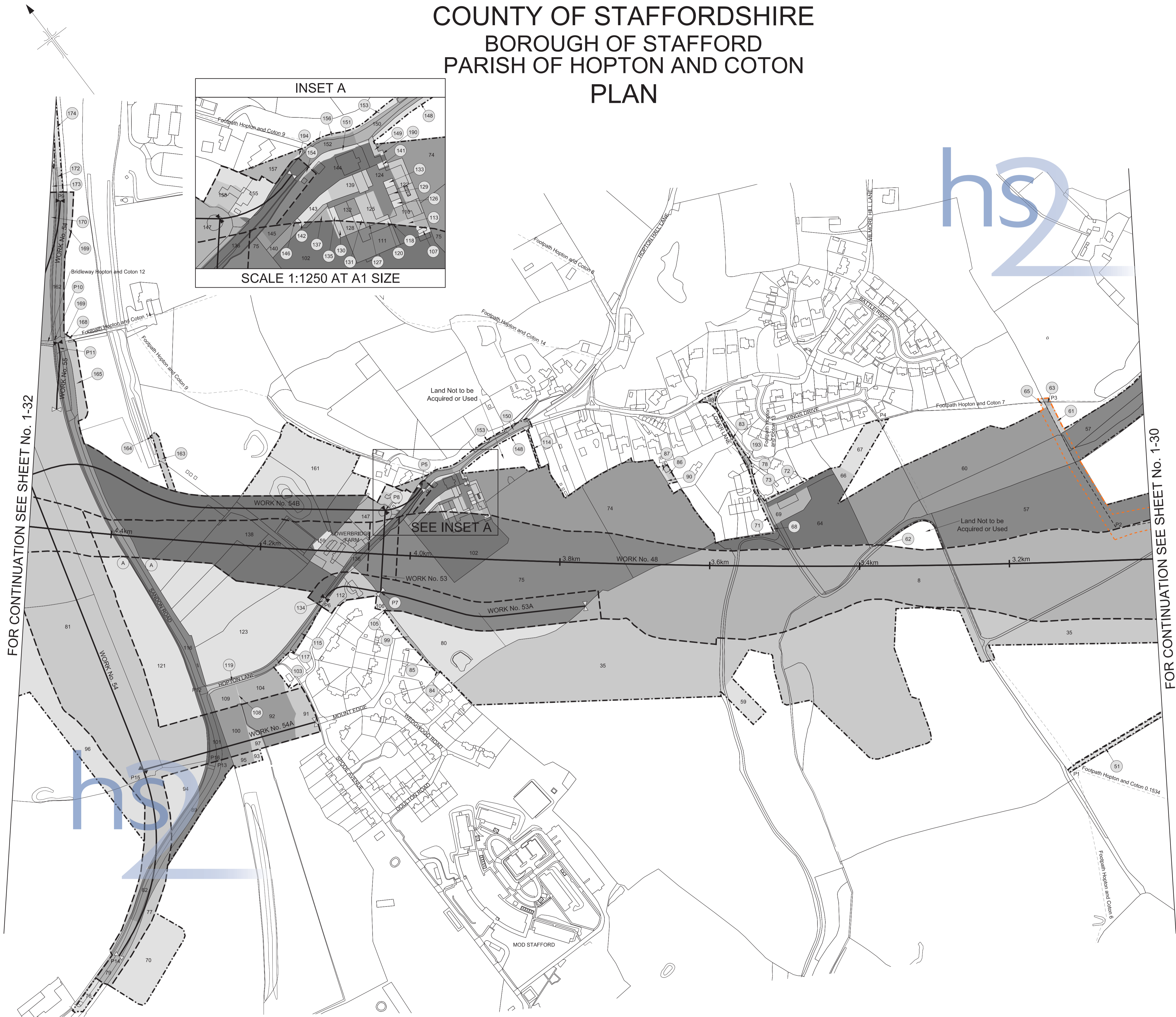
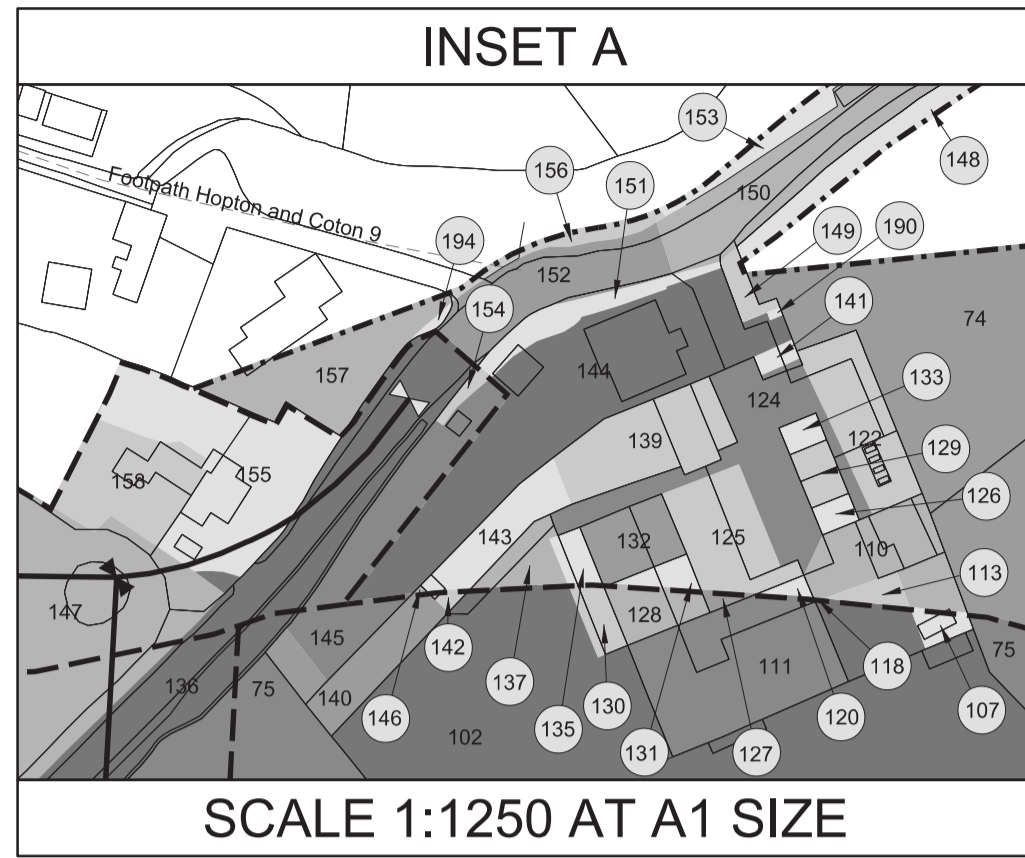


FOR CONTINUATION SEE SHEET No. 1-31

FOR CONTINUATION SEE SHEET No. 1-28

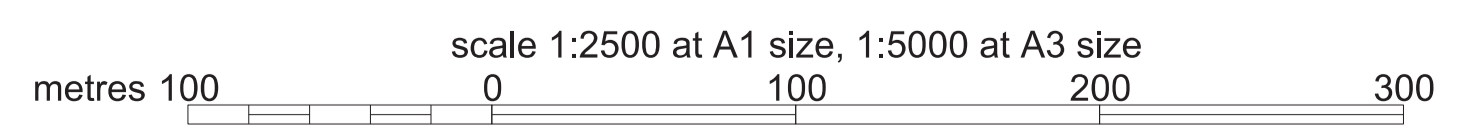


COUNTY OF STAFFORDSHIRE BOROUGH OF STAFFORD PARISH OF HOPTON AND COTON PLAN



FOR CONTINUATION SEE SHEET No. 1-32

FOR CONTINUATION SEE SHEET No. 1-30



COUNTY OF STAFFORDSHIRE BOROUGH OF STAFFORD PLAN

SHEET No. 1-32

IN PARLIAMENT - SESSION 2017-19

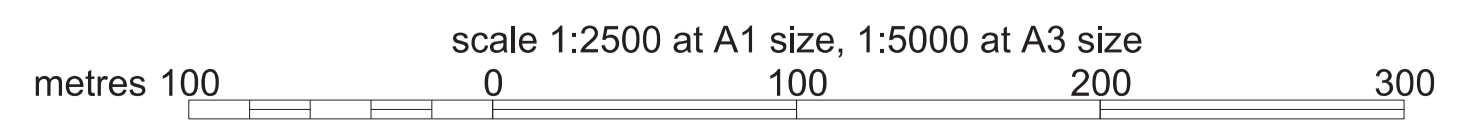
HIGH SPEED RAIL
(WEST MIDLANDS - CREWE)

Work No. 48 (Railway)
Works Nos. 56, 56A, 59 (Access Roads)
Works Nos. 54, 54B, 60 (Roads)
Work No. 57 (Fuel Pipeline)
Work No. 58 (Gas Main)

For Section of Work No. 48 see Sheet No. 2-26
For Section of Work No. 54 see Sheet No. 2-29
For Section of Work No. 56 see Sheet No. 2-30
For Section of Work No. 56A see Sheet No. 2-30
For Section of Work No. 57 see Sheet No. 2-30
For Section of Work No. 58 see Sheet No. 2-30
For Section of Work No. 59 see Sheet No. 2-30
For Section of Work No. 60 see Sheet No. 2-31

The area enclosed by any limit of deviation or by any limit of land to be acquired or used is the area extending to the outer edge of the line marking those limits

This map is based upon Ordnance Survey material with the permission of Ordnance Survey on behalf of the controller of Her Majesty's stationery office crown copyright. Unauthorised reproduction infringes crown copyright and may lead to prosecution or civil proceedings (Ordnance Survey Licence number 100049190)

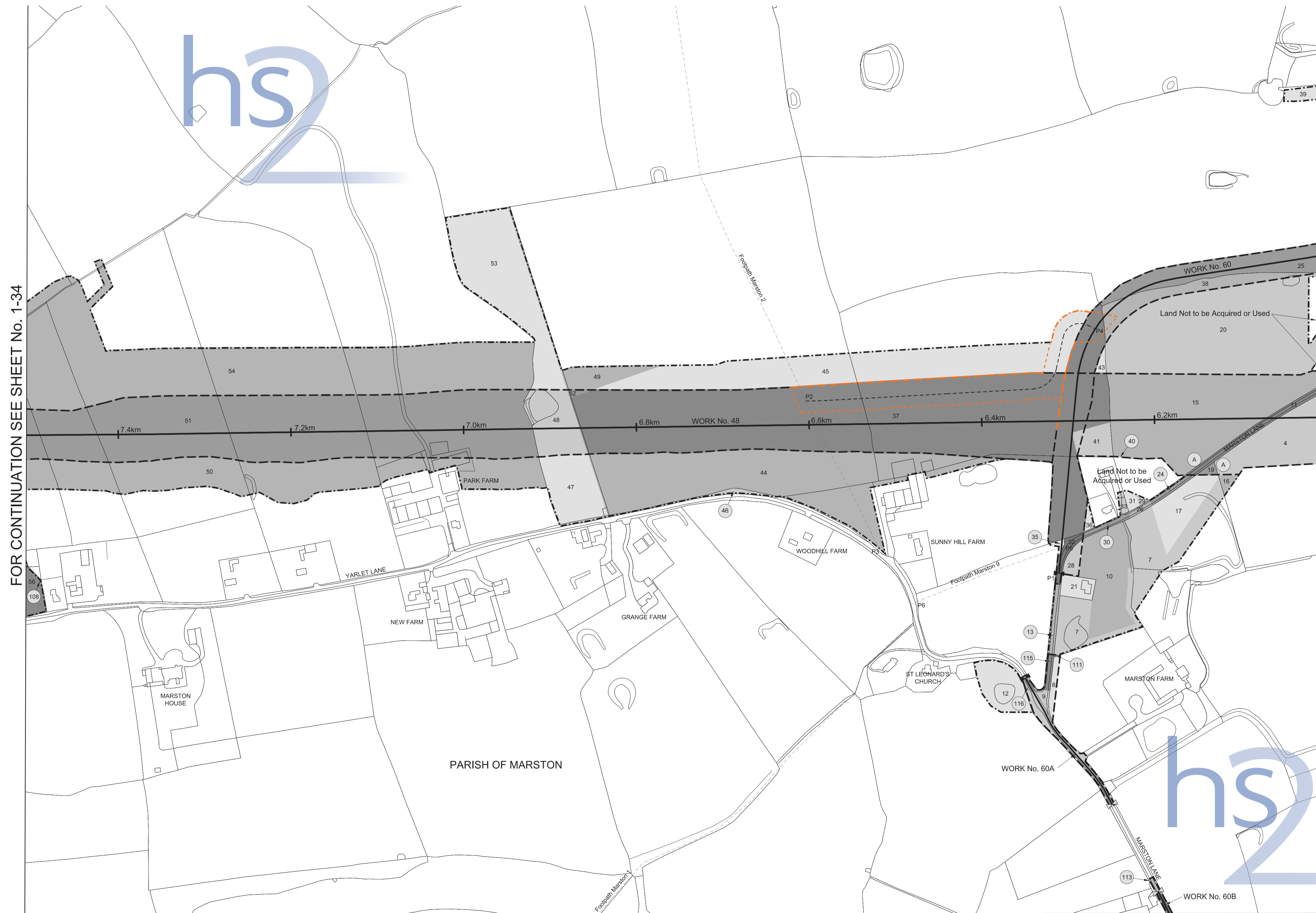


COUNTY OF STAFFORDSHIRE BOROUGH OF STAFFORD PLAN

SHEET No. 1-33
 IN PARLIAMENT - SESSION 2017-19
 HIGH SPEED RAIL
 (WEST MIDLANDS - CREWE)
 Work No. 48 (Railway)
 Works Nos. 60, 60A, 60B (Roads)
 For Section of Work No. 48 see Sheet No. 2-27
 For Section of Work No. 60 see Sheet No. 2-31
 For Section of Work No. 60A see Sheet No. 2-31
 For Section of Work No. 60B see Sheet No. 2-31

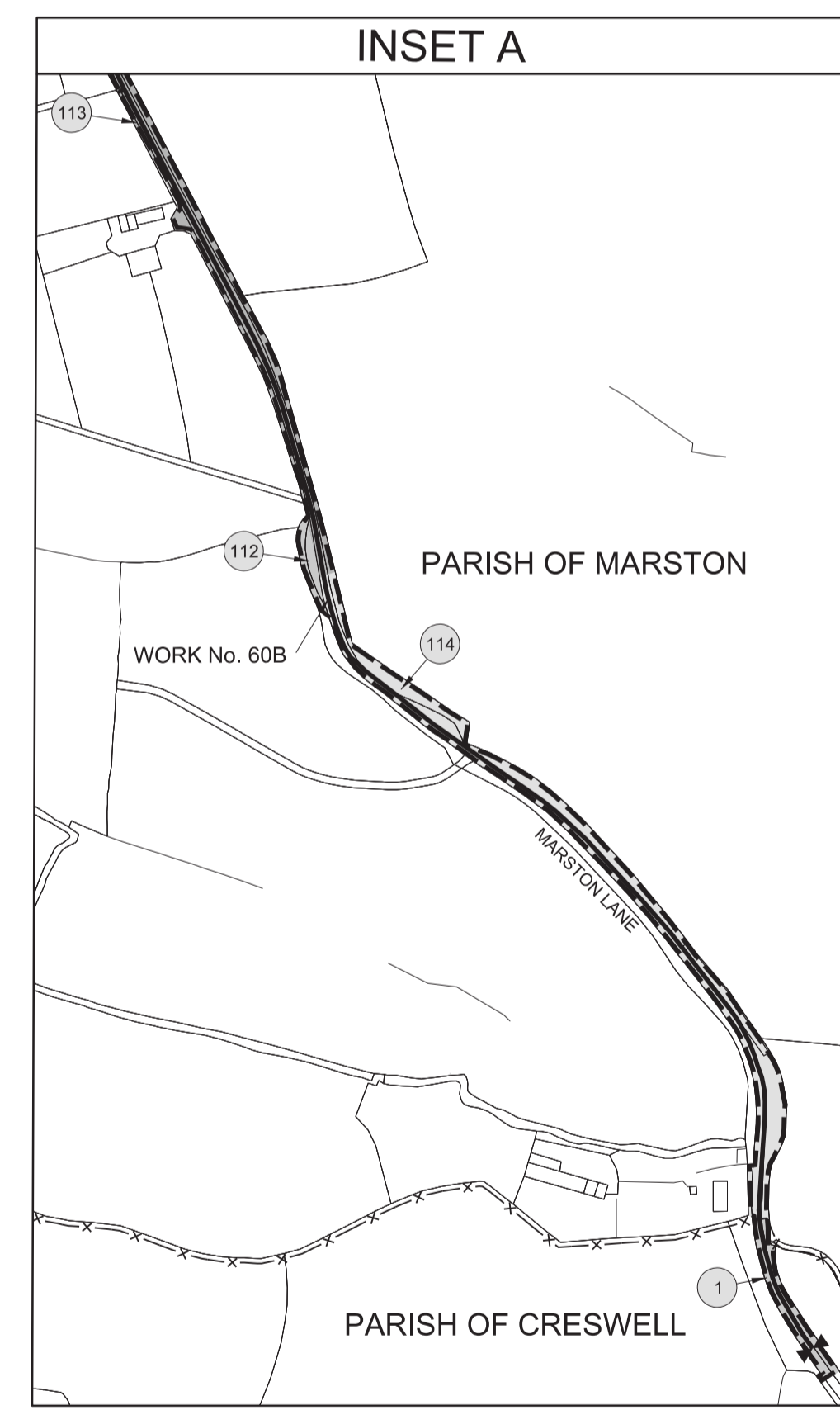
The area enclosed by any limit of deviation or by any limit of land to be acquired or used is the area extending to the outer edge of the line marking those limits

This map is based upon Ordnance Survey material with the permission of Ordnance Survey on behalf of the controller of Her Majesty's stationery office crown copyright. Unauthorised reproduction infringes crown copyright and may lead to prosecution or civil proceedings (Ordnance Survey Licence number 100049190)



FOR CONTINUATION SEE SHEET No. 1-34

FOR CONTINUATION SEE SHEET No. 1-32



FOR CONTINUATION SEE INSET A

scale 1:2500 at A1 size, 1:5000 at A3 size
 metres 100 0 100 200 300

COUNTY OF STAFFORDSHIRE BOROUGH OF STAFFORD PLAN

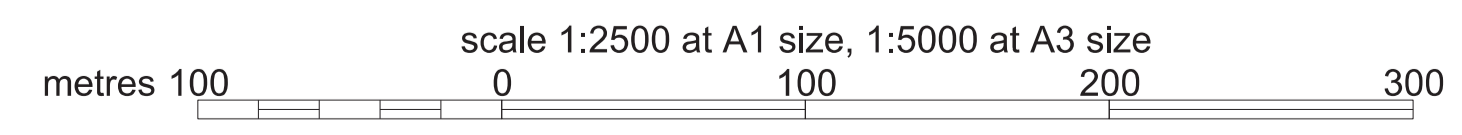
The area enclosed by any limit of deviation or by any limit of land to be acquired or used is the area extending to the outer edge of the line marking those limits

This map is based upon Ordnance Survey material with the permission of Ordnance Survey on behalf of the controller of Her Majesty's stationery office crown copyright. Unauthorised reproduction infringes crown copyright and may lead to prosecution or civil proceedings (Ordnance Survey Licence number 100049190)



FOR CONTINUATION SEE SHEET No. 1-35

FOR CONTINUATION SEE SHEET No. 1-33



COUNTY OF STAFFORDSHIRE BOROUGH OF STAFFORD PLAN

SHEET No. 1-35

IN PARLIAMENT - SESSION 2017-19

HIGH SPEED RAIL
(WEST MIDLANDS - CREWE)

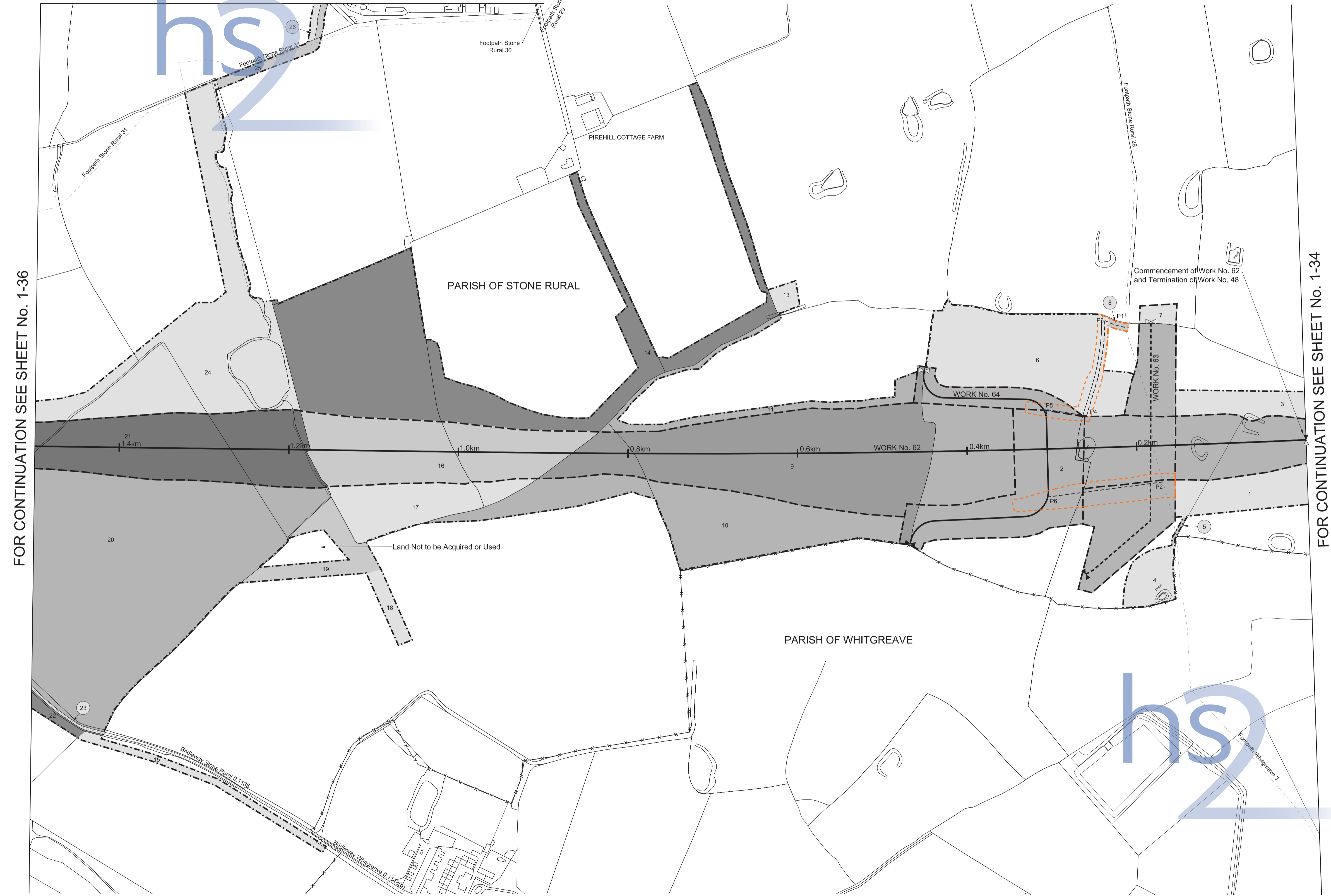
Work No. 62 (Railway)
Work No. 63 (Gas Main)
Work No. 64 (Access Road)

For Section of Work No. 62 see Sheet No. 2-33
For Section of Work No. 63 see Sheet No. 2-35
For Section of Work No. 64 see Sheet No. 2-35

The area enclosed by any limit of deviation or by any limit of land to be acquired or used is the area extending to the outer edge of the line marking those limits

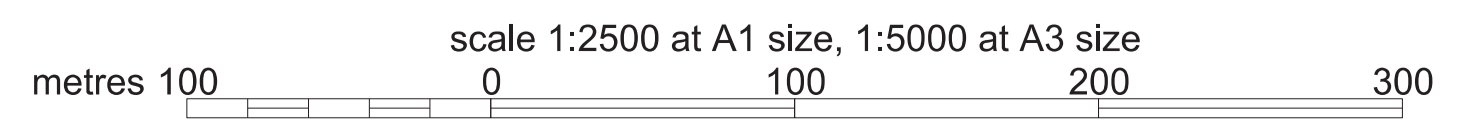
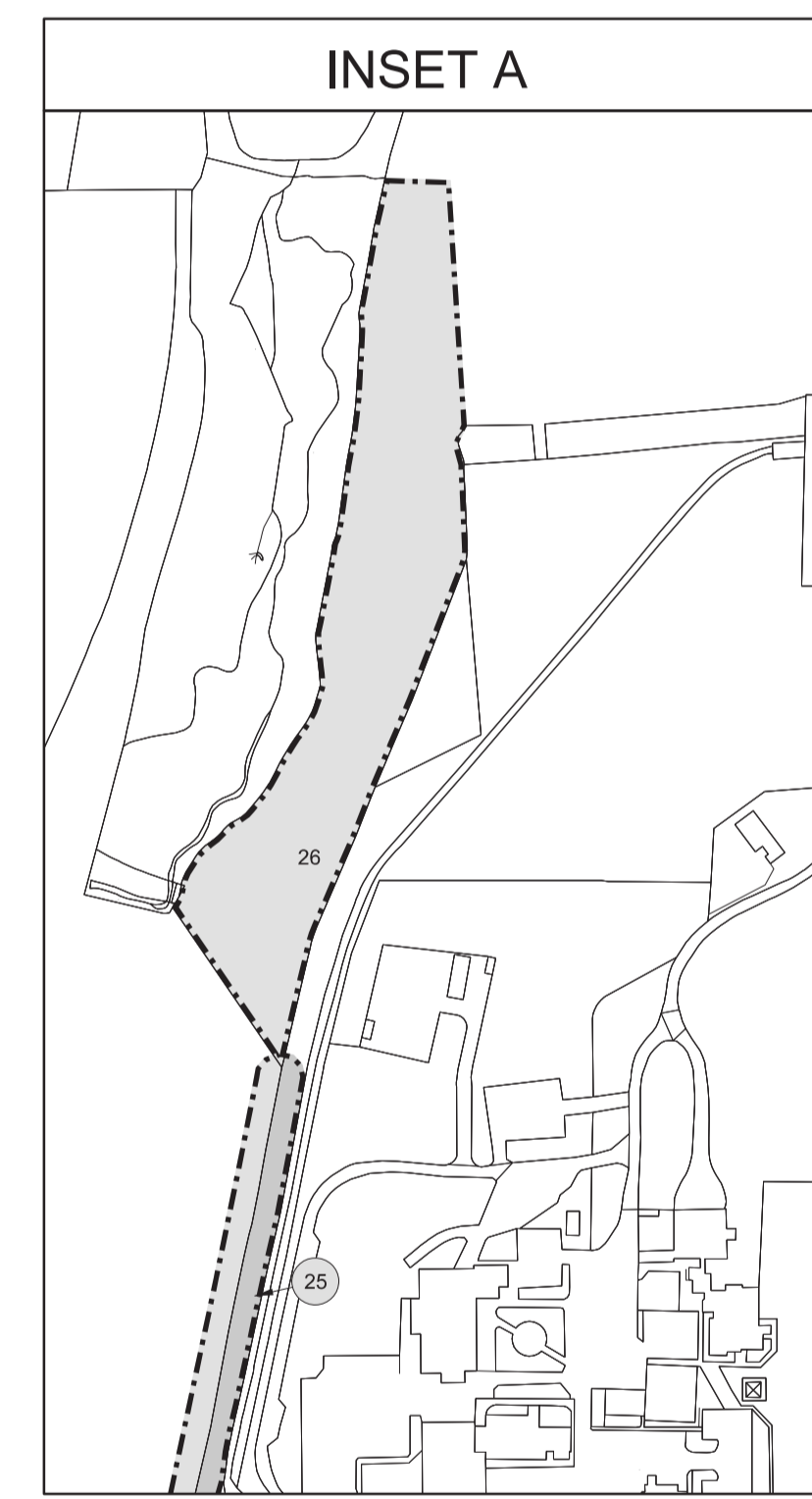
This map is based upon Ordnance Survey material with the permission of Ordnance Survey on behalf of the controller of Her Majesty's stationery office crown copyright. Unauthorised reproduction infringes crown copyright and may lead to prosecution or civil proceedings (Ordnance Survey Licence number 100049190)

FOR CONTINUATION SEE INSET A



FOR CONTINUATION SEE SHEET No. 1-36

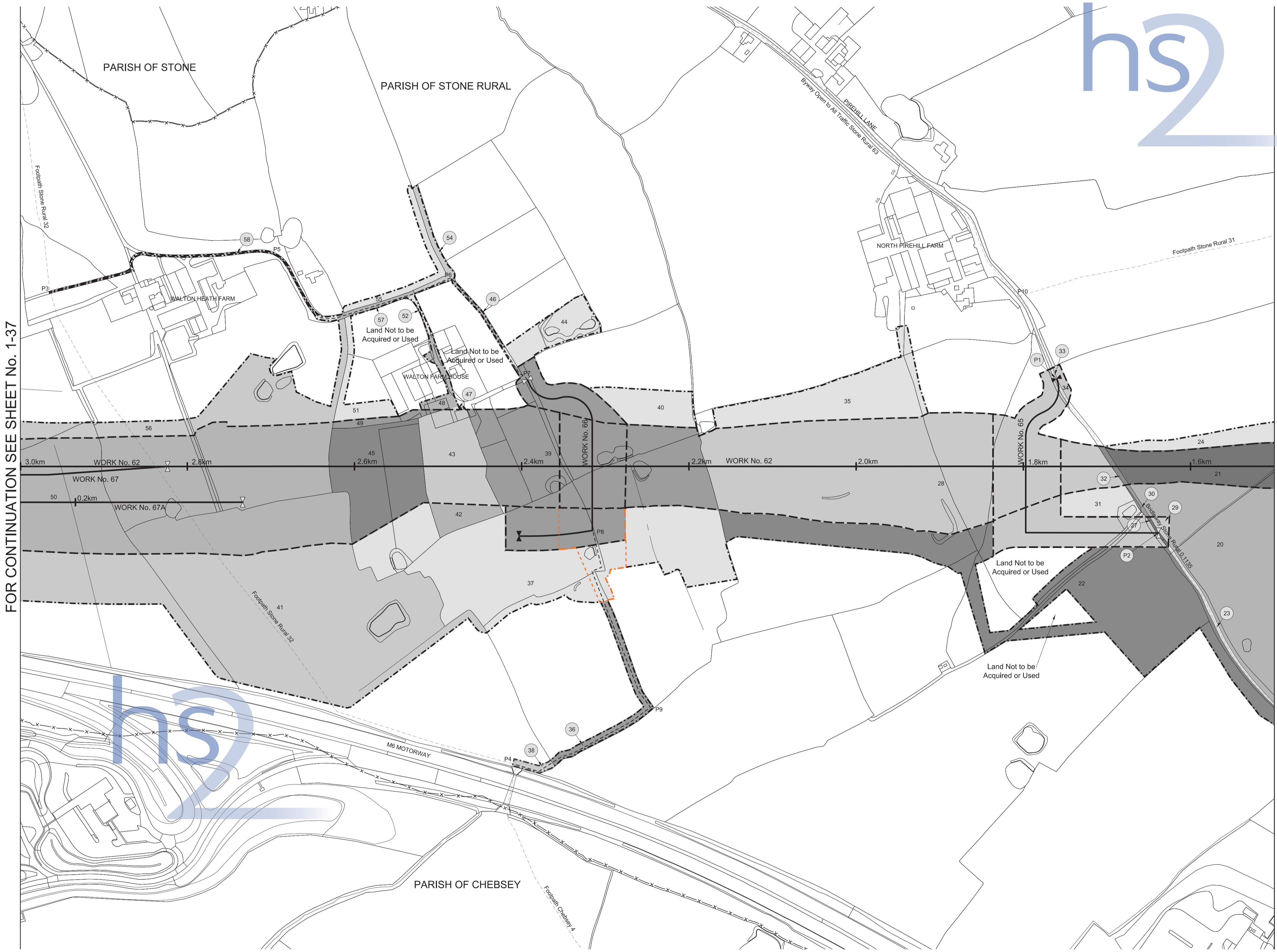
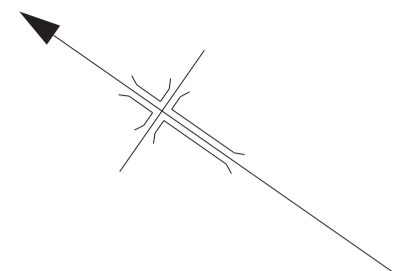
FOR CONTINUATION SEE SHEET No. 1-34



The area enclosed by any limit of deviation or by any limit of land to be acquired or used is the area extending to the outer edge of the line marking those limits

This map is based upon Ordnance Survey material with the permission of Ordnance Survey on behalf of the controller of Her Majesty's stationary office crown copyright. Unauthorised reproduction infringes crown copyright and may lead to prosecution or civil proceedings (Ordnance Survey Licence number 100049190)

COUNTY OF STAFFORDSHIRE BOROUGH OF STAFFORD PLAN



FOR CONTINUATION SEE SHEET No. 1-37

FOR CONTINUATION SEE SHEET No. 1-35

scale 1:2500 at A1 size, 1:5000 at A3 size
metres 100 0 100 200 300

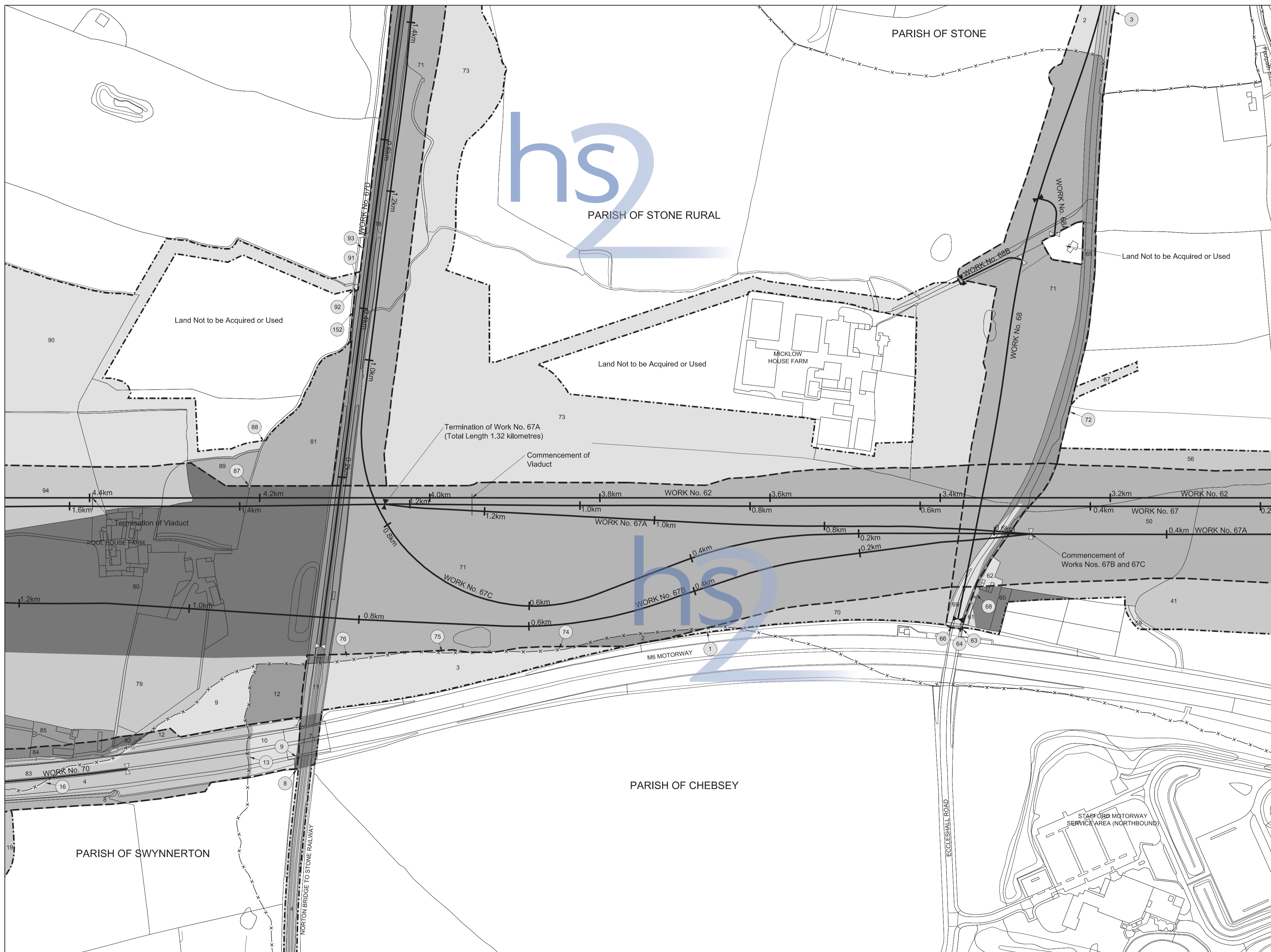
COUNTY OF STAFFORDSHIRE BOROUGH OF STAFFORD PLAN

IN PARLIAMENT - SESSION 2017-19
HIGH SPEED RAIL
(WEST MIDLANDS - CREWE)
Work No. 62, 67, 67A, 67B, 67C, 67D (Railways)
Works Nos. 68, 70 (Roads)
Works Nos. 68A, 68B (Access Roads)
For Section of Work No. 62 see Sheet No. 2-34
For Section of Work No. 67 see Sheet No. 2-36
For Section of Work No. 67A see Sheet No. 2-37
For Section of Work No. 67B see Sheet No. 2-37
For Section of Work No. 67C see Sheet No. 2-38
For Section of Work No. 67D see Sheet No. 2-38
For Section of Work No. 68 see Sheet No. 2-39
For Section of Work No. 68A see Sheet No. 2-39
For Section of Work No. 68B see Sheet No. 2-39
For Section of Work No. 70 see Sheet No. 2-40

FOR CONTINUATION SEE SHEET No. 1-38

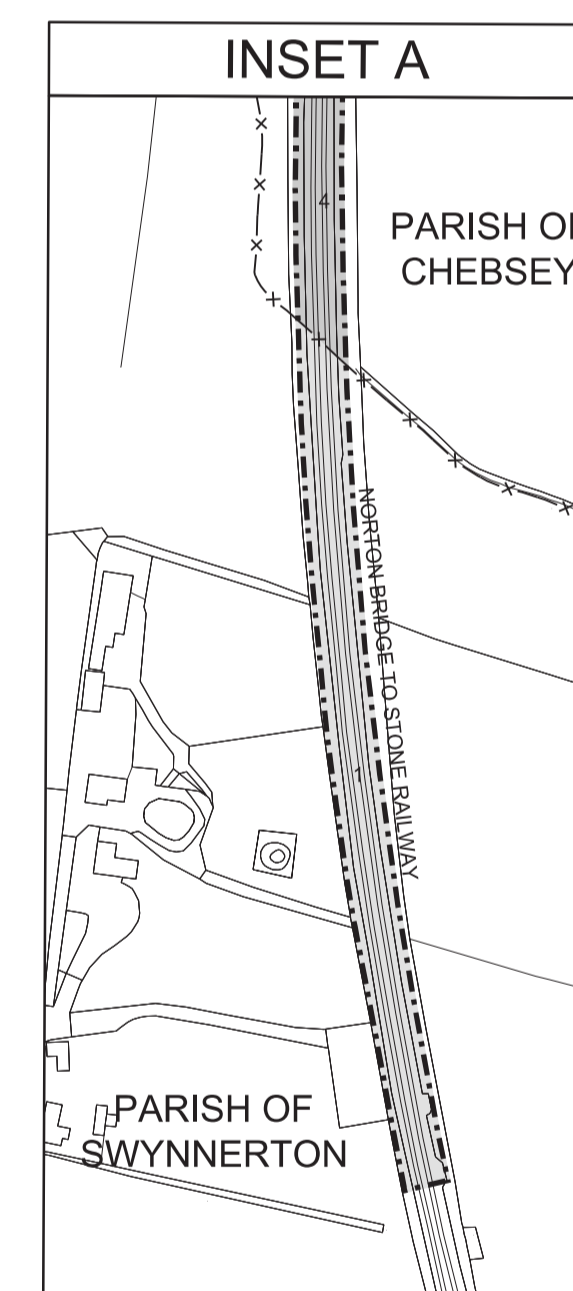
The area enclosed by any limit of deviation or by any limit of land to be acquired or used is the area extending to the outer edge of the line marking those limits

This map is based upon Ordnance Survey material with the permission of Ordnance Survey on behalf of the controller of Her Majesty's stationery office crown copyright. Unauthorised reproduction infringes crown copyright and may lead to prosecution or civil proceedings (Ordnance Survey Licence number 100049190)

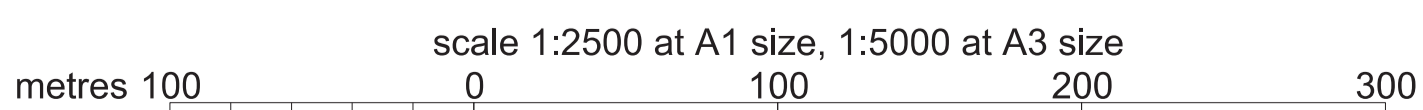


FOR CONTINUATION SEE SHEET NO. 1-39 AND 1-40

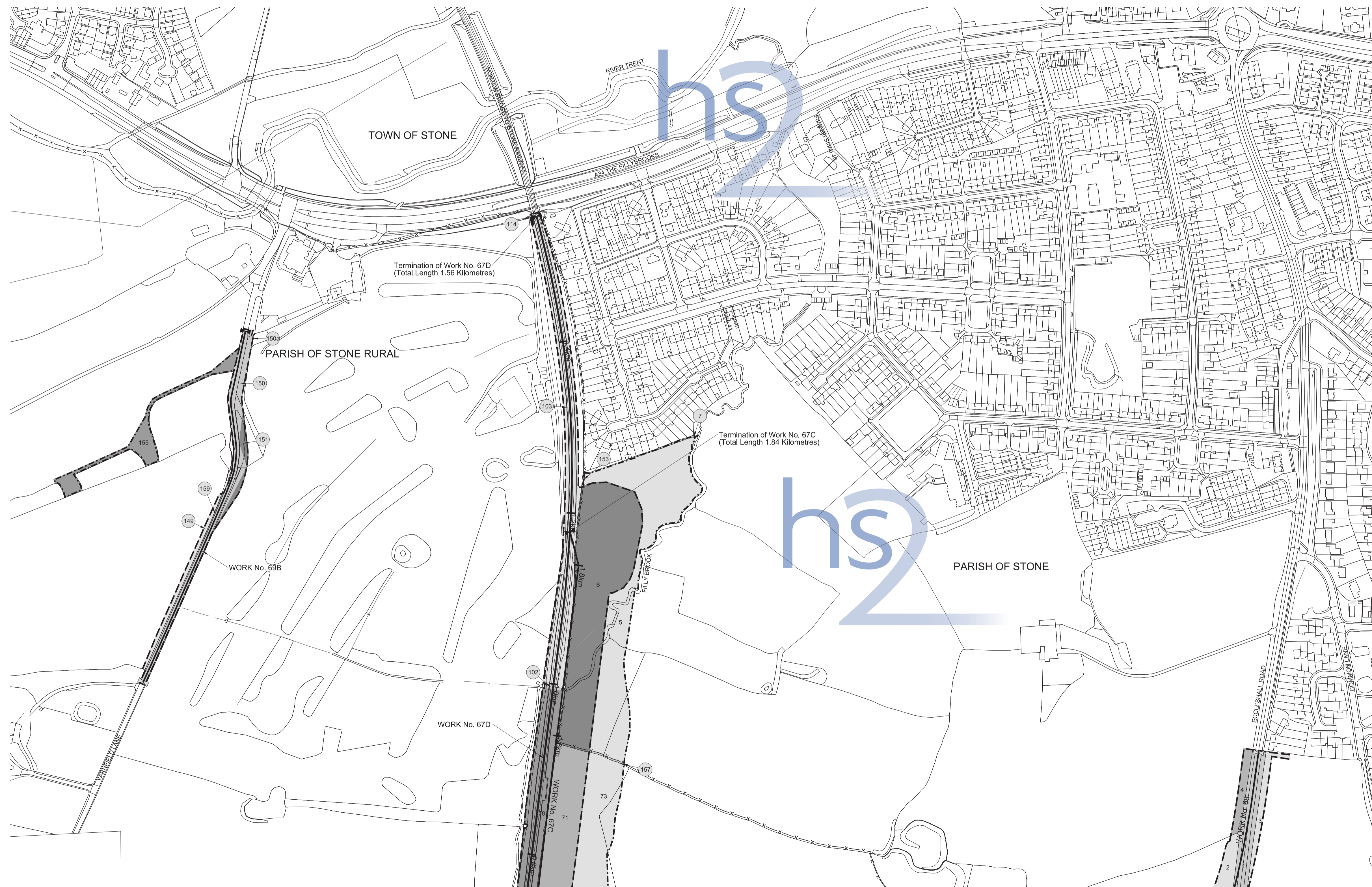
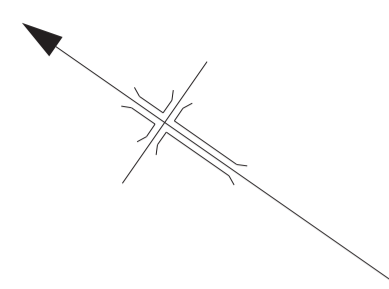
FOR CONTINUATION SEE SHEET No. 1-36



FOR CONTINUATION SEE INSET A



COUNTY OF STAFFORDSHIRE BOROUGH OF STAFFORD PLAN



FOR CONTINUATION SEE SHEET No. 1-37

scale 1:2500 at A1 size, 1:5000 at A3 size
metres 100 0 100 200 300

COUNTY OF STAFFORDSHIRE BOROUGH OF STAFFORD PLAN

IN PARLIAMENT - SESSION 2017-19


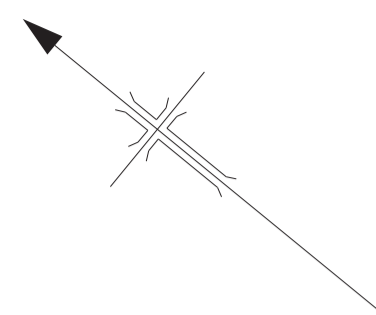
HIGH SPEED RAIL
(WEST MIDLANDS - CREWE)

Works Nos. 62, 67, 67B (Railways)
Works Nos. 69, 70 (Roads)
Works No. 70A, 70B (Access Roads)

For Section of Work No. 62 see Sheet No. 2-34
For Section of Work No. 67 see Sheet No. 2-36
For Section of Work No. 67B see Sheet No. 2-37
For Section of Work No. 69 see Sheet No. 2-39
For Section of Work No. 70 see Sheet No. 2-40
For Section of Work No. 70A see Sheet No. 2-41
For Section of Work No. 70B see Sheet No. 2-41

The area enclosed by any limit of deviation or by any limit of land to be acquired or used is the area extending to the outer edge of the line marking those limits

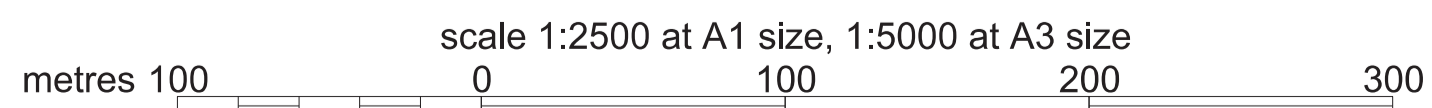
This map is based upon Ordnance Survey material with the permission of Ordnance Survey on behalf of the controller of Her Majesty's stationery office crown copyright. Unauthorised reproduction infringes crown copyright and may lead to prosecution or civil proceedings (Ordnance Survey Licence number 100049190)



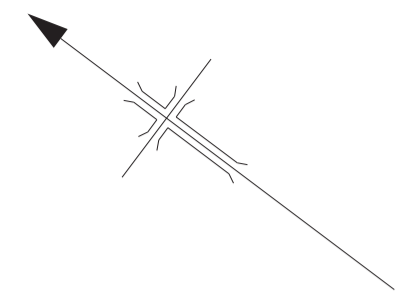
FOR CONTINUATION SEE SHEET No. 1-41

FOR CONTINUATION SEE SHEET No. 1-37

FOR CONTINUATION SEE SHEET No. 1-40



COUNTY OF STAFFORDSHIRE BOROUGH OF STAFFORD PLAN



IN PARLIAMENT - SESSION 2017-19

HIGH SPEED RAIL
(WEST MIDLANDS - CREWE)

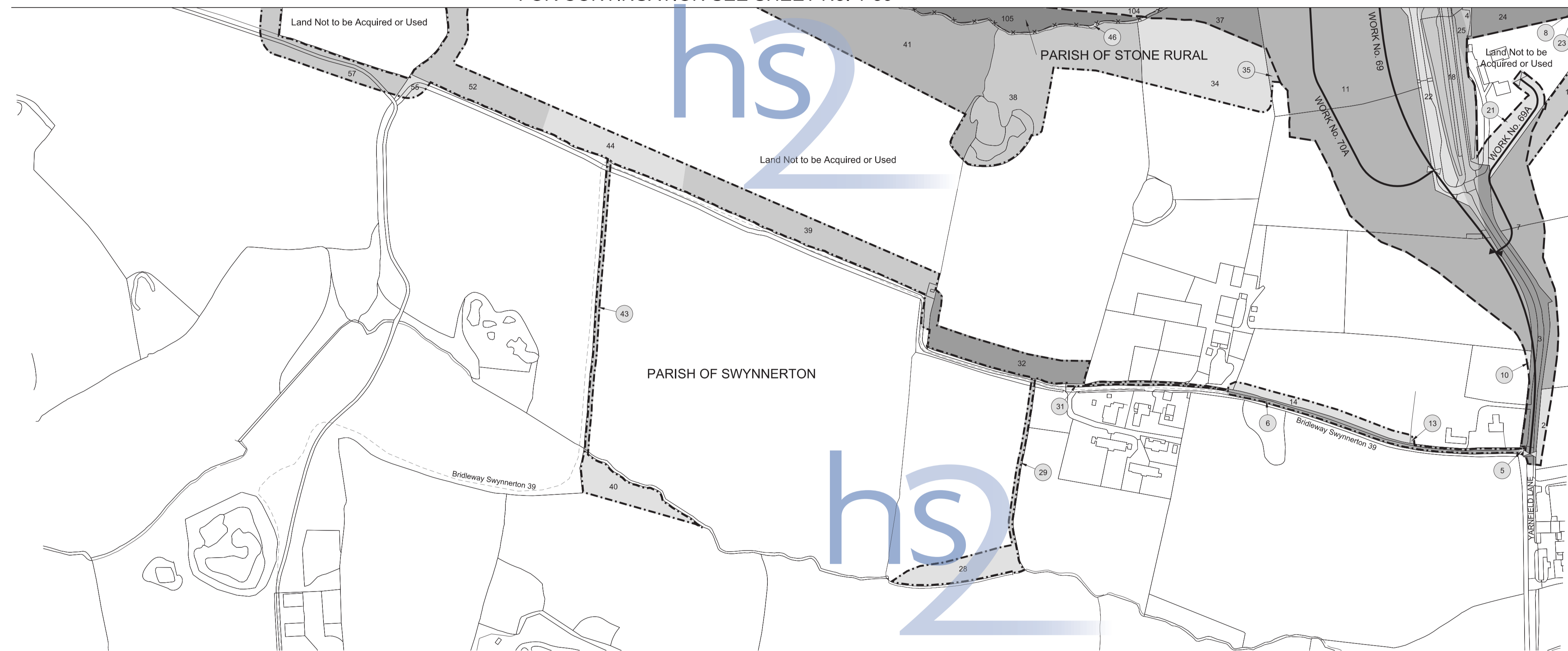
Work No. 69 (Road)
Works Nos. 69A, 70A, (Access Roads)

For Section of Work No. 69 see Sheet No. 2-39
For Section of Work No. 69A see Sheet No. 2-40
For Section of Work No. 70A see Sheet No. 2-41

The area enclosed by any limit of deviation or by any limit of land to be acquired or used is the area extending to the outer edge of the line marking those limits

This map is based upon Ordnance Survey material with the permission of Ordnance Survey on behalf of the controller of Her Majesty's stationery office crown copyright. Unauthorised reproduction infringes crown copyright and may lead to prosecution or civil proceedings (Ordnance Survey licence 100049190)

FOR CONTINUATION SEE SHEET No. 1-39



FOR CONTINUATION SEE SHEET No. 1-37

scale 1:2500 at A1 size, 1:5000 at A3 size
metres 100 0 100 200 300

COUNTY OF STAFFORDSHIRE BOROUGH OF STAFFORD PLAN

SHEET No. 1-41

IN PARLIAMENT - SESSION 2017-19

HIGH SPEED RAIL
(WEST MIDLANDS - CREWE)

Work No. 70 (Road)

Work No. 71 (Railway)

Works Nos. 72, 72A, 73 (Access Roads)

For Section of Work No. 70 see Sheet No. 2-40

For Section of Work No. 71 see Sheet No. 2-42

For Section of Work No. 72 see Sheet No. 2-44

For Section of Work No. 72A see Sheet No. 2-44

For Section of Work No. 73 see Sheet No. 2-44

The area enclosed by any limit of deviation or by any limit of land to be acquired or used is the area extending to the outer edges of the line marking those limits

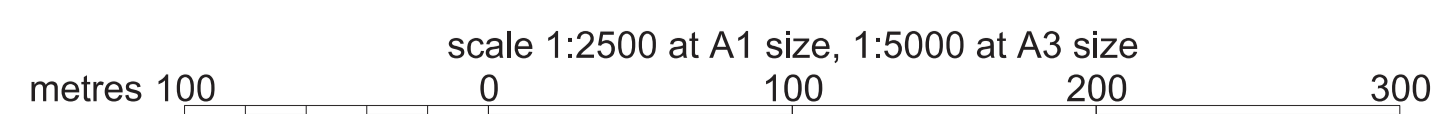
This map is based upon Ordnance Survey material with the permission of Ordnance Survey on behalf of the controller of Her Majesty's stationary office crown copyright. Unauthorised reproduction infringes crown copyright and may lead to prosecution or civil proceedings (Ordnance Survey Licence number 100049190)

FOR CONTINUATION SEE SHEET No. 1-42



FOR CONTINUATION SEE SHEET No. 1-43

FOR CONTINUATION SEE SHEET No. 1-39



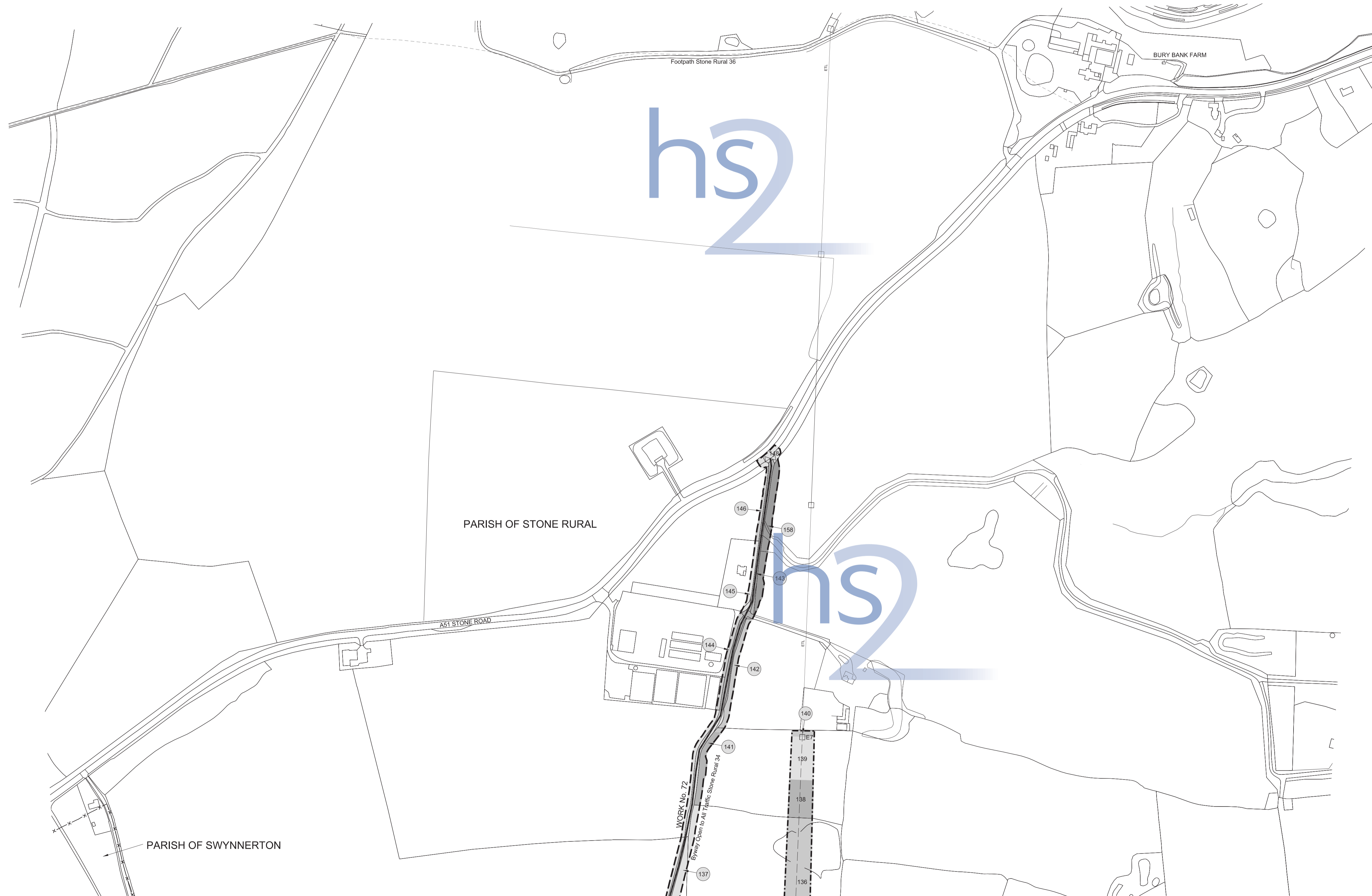
COUNTY OF STAFFORDSHIRE BOROUGH OF STAFFORD PLAN

SHEET No. 1-42

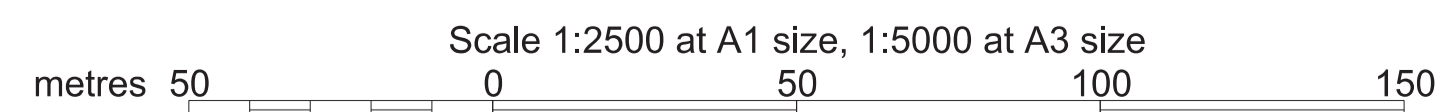
IN PARLIAMENT - SESSION 2017-19
HIGH SPEED RAIL
(WEST MIDLANDS - CREWE)
Work No. 72 (Access Road)
For Section of Work No. 72 see Sheet No. 2-44

The area enclosed by any limit of deviation or by any limit of land to be acquired or used is the area extending to the outer edge of the line marking those limits


This map is based upon Ordnance Survey material with the permission of Ordnance Survey on behalf of the controller of Her Majesty's stationery office crown copyright. Unauthorised reproduction infringes crown copyright and may lead to prosecution or civil proceedings (Ordnance Survey Licence number 100049190)



FOR CONTINUATION SEE SHEET No. 1-41

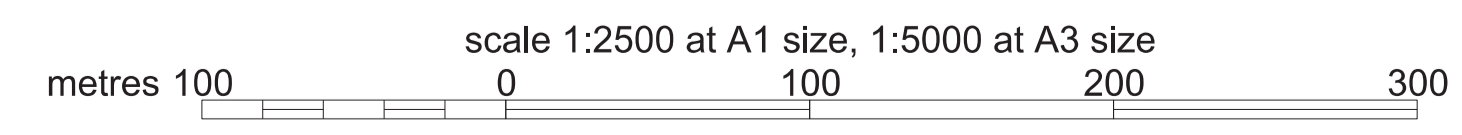


COUNTY OF STAFFORDSHIRE BOROUGH OF STAFFORD PARISH OF SWYNNERTON PLAN



FOR CONTINUATION SEE SHEET No. 1-44

FOR CONTINUATION SEE SHEET No. 1-41



COUNTY OF STAFFORDSHIRE BOROUGH OF STAFFORD PARISH OF SWYNNERTON PLAN

SHEET No. 1-44

IN PARLIAMENT - SESSION 2017-19

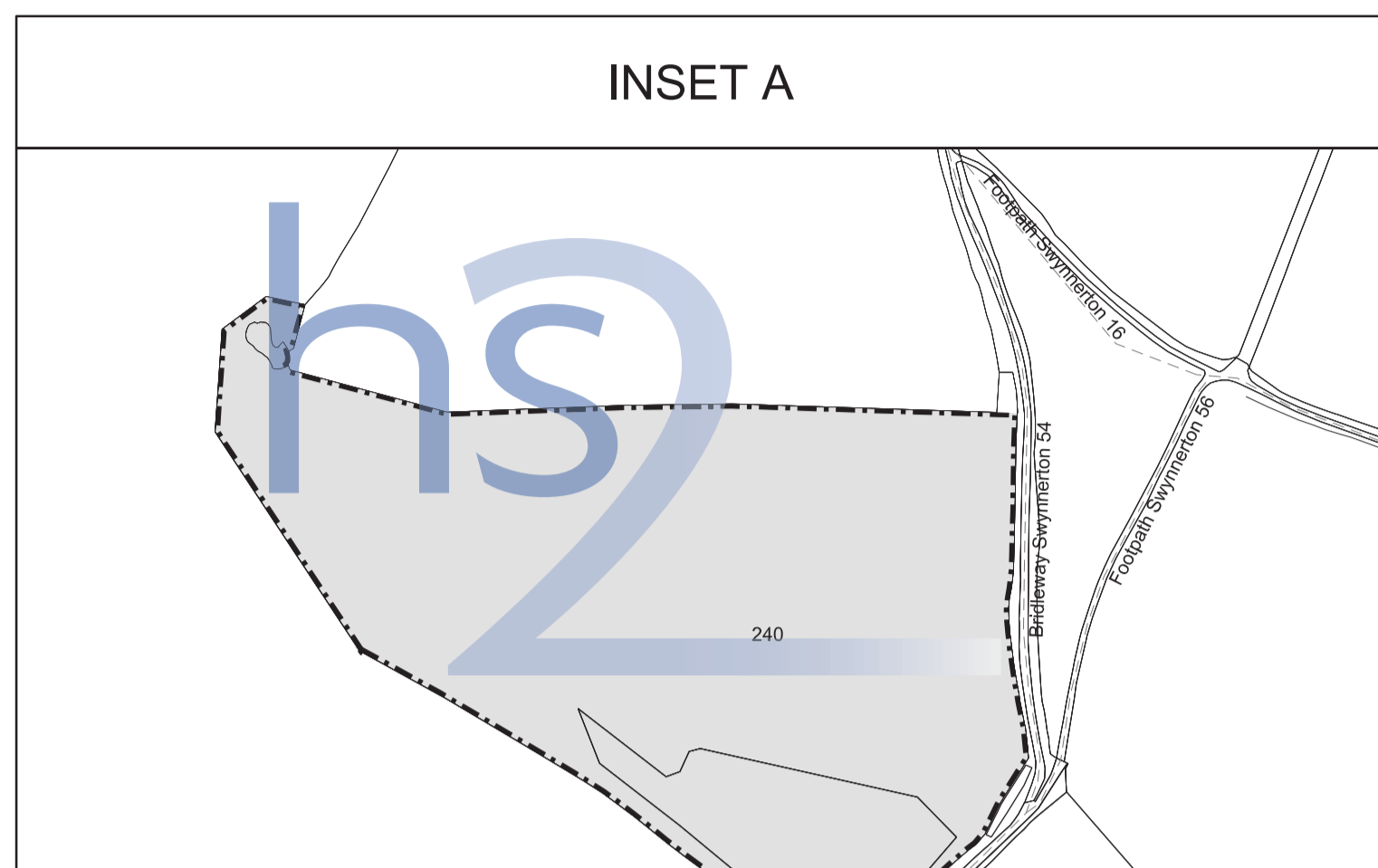
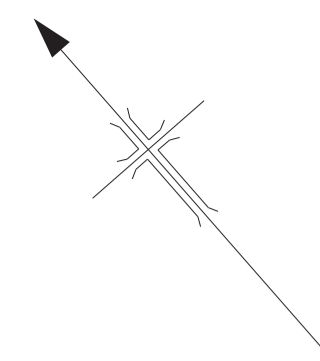
HIGH SPEED RAIL
(WEST MIDLANDS - CREWE)

Work No. 71 (Railway)
Works Nos. 78, 78A (Roads)
Work No. 78B (Temporary Road)
Works Nos. 78C, 80 (Access Roads)
Work No. 79 (Temporary Bridge)

For Section of Work No. 71 see Sheet No. 2-43
For Section of Work No. 78 see Sheet No. 2-45
For Section of Work No. 78A see Sheet No. 2-48
For Section of Work No. 78B see Sheet No. 2-46
For Section of Work No. 78C see Sheet No. 2-46
For Section of Work No. 79 see Sheet No. 2-46
For Section of Work No. 80 see Sheet No. 2-46

The area enclosed by any limit of deviation or by any limit of land to be acquired or used is the area extending to the outer edge of the line marking those limits

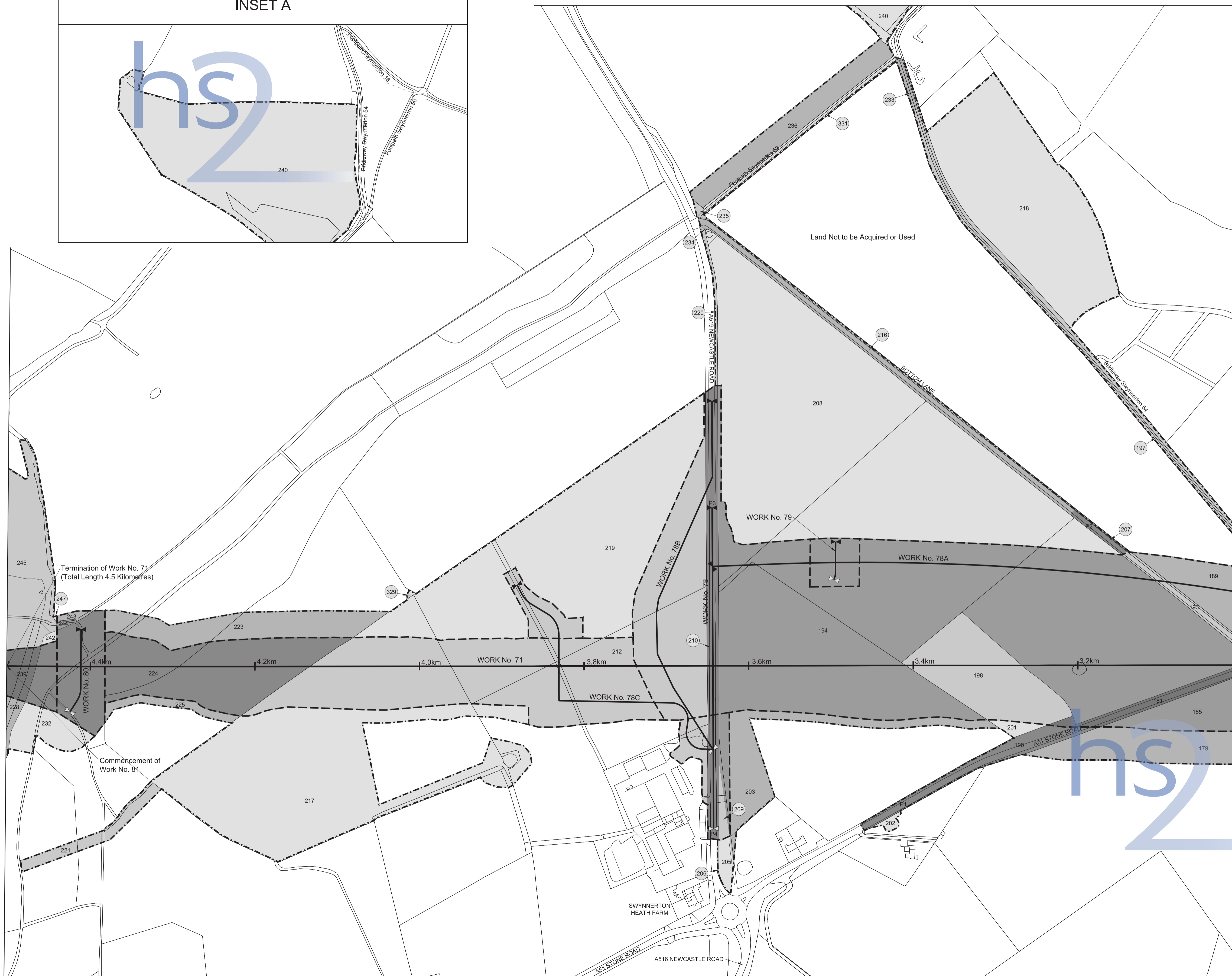
This map is based upon Ordnance Survey material with the permission of Ordnance Survey on behalf of the controller of Her Majesty's stationery office crown copyright. Unauthorised reproduction infringes crown copyright and may lead to prosecution or civil proceedings (Ordnance Survey Licence number 100049190)



FOR CONTINUATION SEE INSET A

FOR CONTINUATION SEE SHEET No. 1-45

FOR CONTINUATION SEE SHEET No. 1-43



scale 1:2500 at A1 size, 1:5000 at A3 size
metres 100 0 100 200 300

COUNTY OF STAFFORDSHIRE BOROUGH OF STAFFORD PARISH OF SWYNNERTON PLAN

SHEET No. 1-45

IN PARLIAMENT - SESSION 2017-19

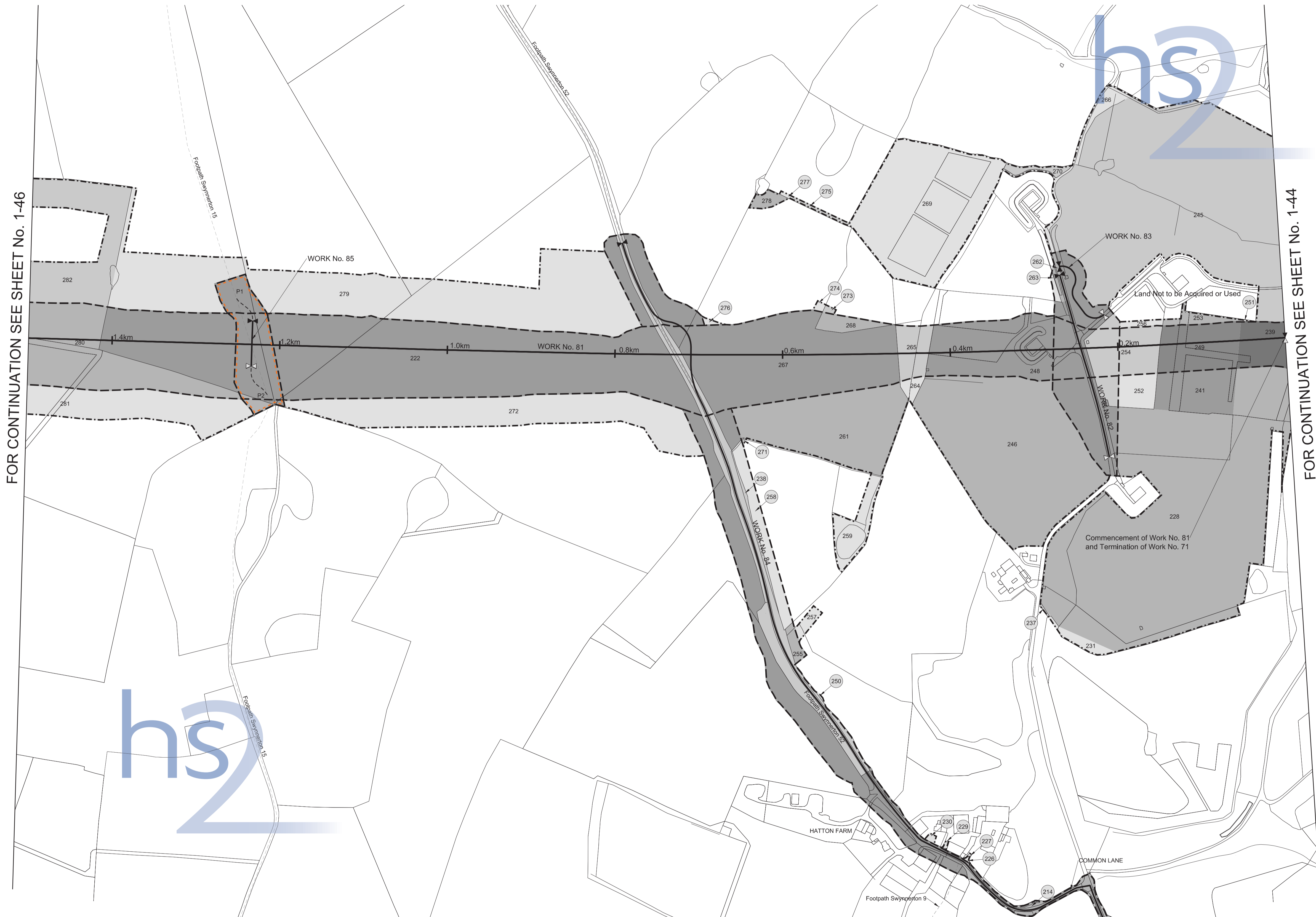
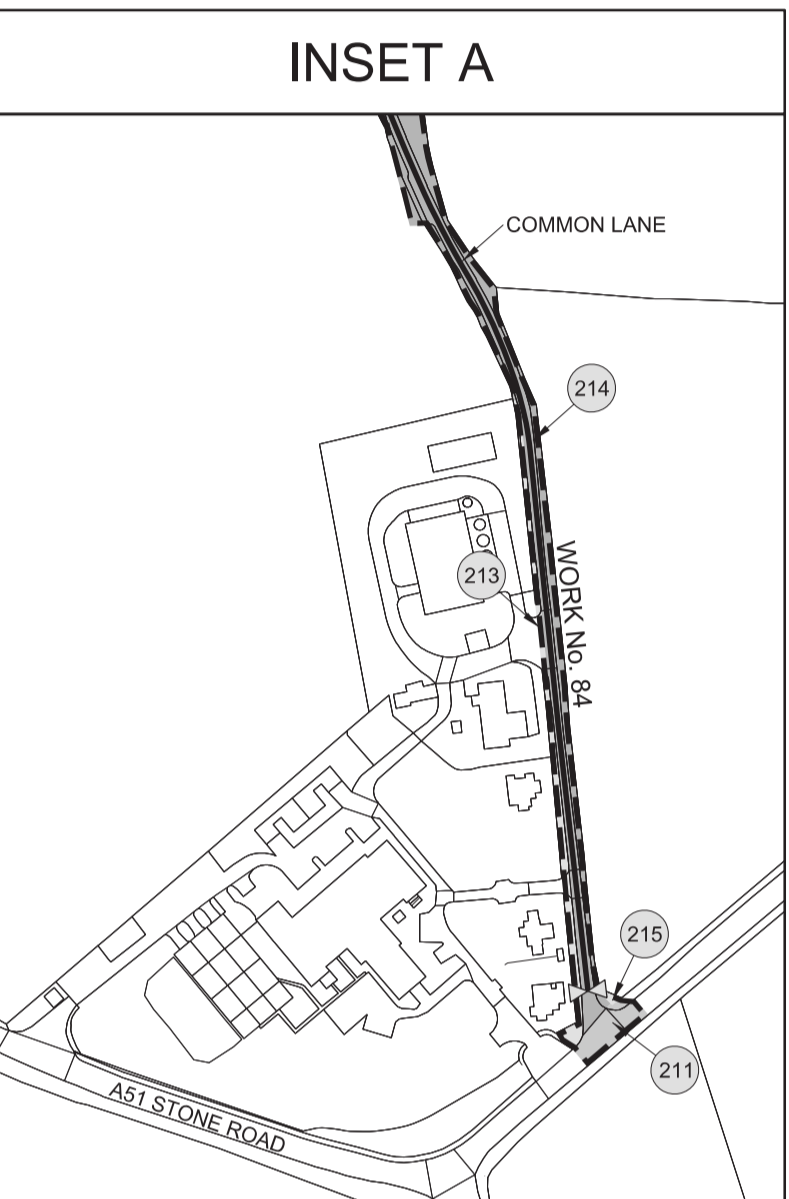
HIGH SPEED RAIL
(WEST MIDLANDS - CREWE)

Work No. 81 (Railway)
Works Nos. 82, 83 (Access Roads)
Work No. 84 (Road)
Work No. 85 (Bridge)

For Section of Work No. 81 see Sheet No. 2-47
For Section of Work No. 82 see Sheet No. 2-49
For Section of Work No. 83 see Sheet No. 2-49
For Section of Work No. 84 see Sheet No. 2-49
For Section of Work No. 85 see Sheet No. 2-49

The area enclosed by any limit of deviation or by any limit of land to be acquired or used is the area extending to the outer edge of the line marking those limits

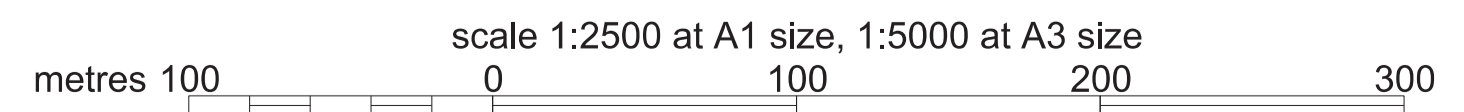
This map is based upon Ordnance Survey material with the permission of Ordnance Survey on behalf of the controller of Her Majesty's stationery office crown copyright. Unauthorised reproduction infringes crown copyright and may lead to prosecution or civil proceedings (Ordnance Survey Licence number 100049190)



FOR CONTINUATION SEE SHEET No. 1-46

FOR CONTINUATION SEE SHEET No. 1-44

FOR CONTINUATION SEE INSET A



COUNTY OF STAFFORDSHIRE PLAN

SHEET No. 1-46

IN PARLIAMENT - SESSION 2017-19

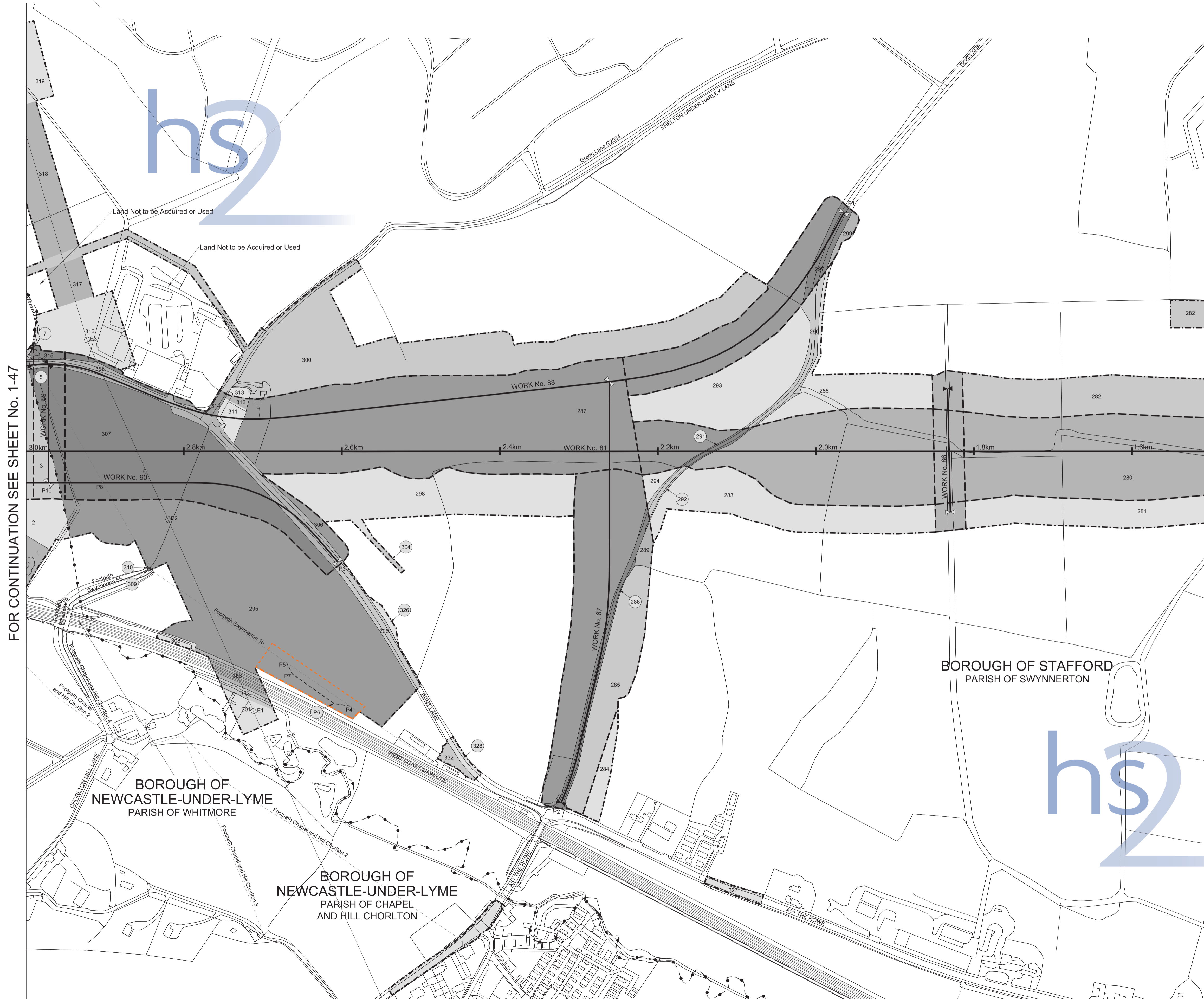
HIGH SPEED RAIL
(WEST MIDLANDS - CREWE)

Work No. 81 (Railway)
Works Nos. 87, 88, 90 (Roads)
Work No. 86 (Bridge)
Works Nos. 89 (Access Road)

For Section of Work No. 81 see Sheet No. 2-47
For Section of Work No. 86 see Sheet No. 2-49
For Section of Work No. 87 see Sheet No. 2-50
For Section of Work No. 88 see Sheet No. 2-50
For Section of Work No. 89 see Sheet No. 2-51
For Section of Work No. 90 see Sheet No. 2-51

The area enclosed by any limit of deviation or by any limit of land to be acquired or used is the area extending to the outer edge of the line marking those limits

This map is based upon Ordnance Survey material with the permission of Ordnance Survey on behalf of the controller of Her Majesty's stationery office crown copyright. Unauthorised reproduction infringes crown copyright and may lead to prosecution or civil proceedings (Ordnance Survey licence number 100049190)



FOR CONTINUATION SEE SHEET No. 1-47

FOR CONTINUATION SEE SHEET No. 1-45

scale 1:2500 at A1 size, 1:5000 at A3 size
metres 100 0 100 200 300

Drawing No. C861-ARP-HY-DPL-000-120028 RevHB01

COUNTY OF STAFFORDSHIRE PLAN

SHEET No. 1-47

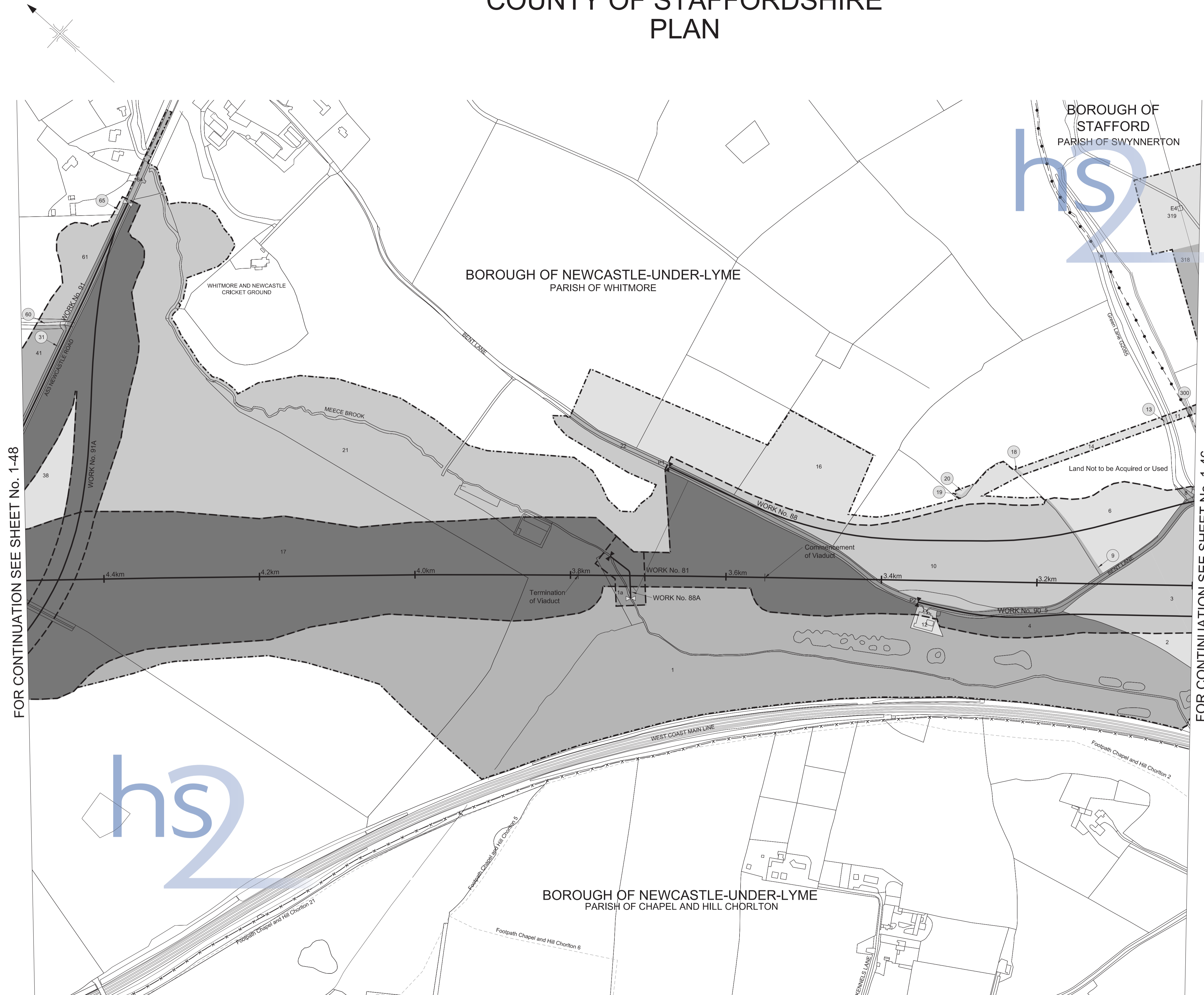
IN PARLIAMENT - SESSION 2017-19

HIGH SPEED RAIL
(WEST MIDLANDS - CREWE)

Work No. 81 (Railway)
Works Nos. 88, 90, 91 (Roads)
Work No. 88A (Watercourse)
Work No. 91A (Temporary Road)
For Section of Work No. 81 see Sheet No. 2-48
For Section of Work No. 88A see Sheet No. 2-50
For Section of Work No. 90 see Sheet No. 2-51
For Section of Work No. 91 see Sheet No. 2-51
For Section of Work No. 91A see Sheet No. 2-51

The area enclosed by any limit of deviation or by any limit of land to be acquired or used is the area extending to the outer edge of the line marking those limits

This map is based upon Ordnance Survey material with the permission of Ordnance Survey on behalf of the controller of Her Majesty's stationary office crown copyright. Unauthorised reproduction infringes crown copyright and may lead to prosecution or civil proceedings (Ordnance Survey Licence number 100049190)



FOR CONTINUATION SEE SHEET No. 1-48

FOR CONTINUATION SEE SHEET No. 1-46



scale 1:2500 at A1 size, 1:5000 at A3 size
metres 100 0 100 200 300

COUNTY OF STAFFORDSHIRE BOROUGH OF NEWCASTLE-UNDER-LYME PARISH OF WHITMORE PLAN

IN PARLIAMENT - SESSION 2017-19

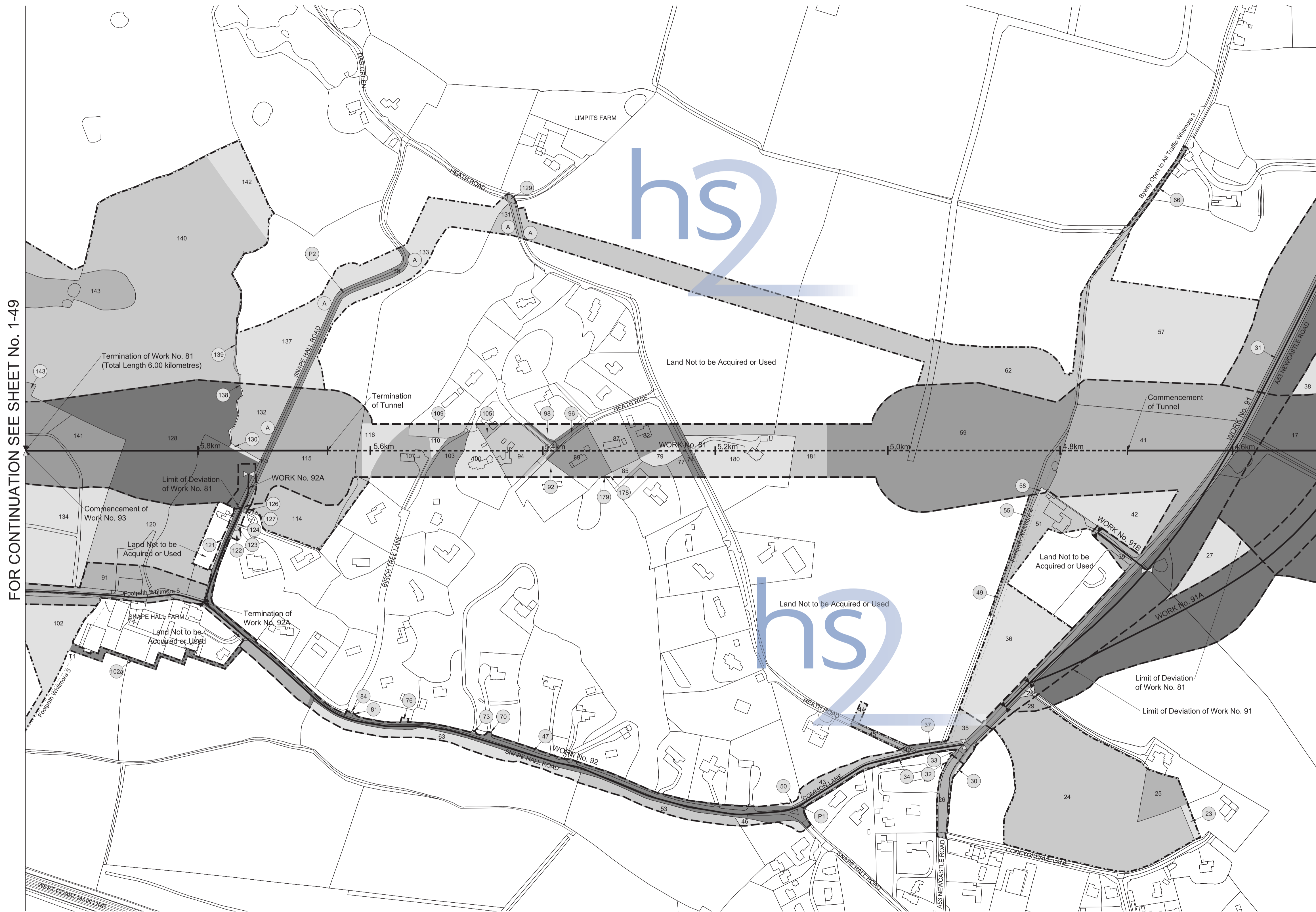
HIGH SPEED RAIL
(WEST MIDLANDS - CREWE)

Work No. 81 (Railway)
Works Nos. 91, 92, 92A (Roads)
Work No. 91A (Temporary Road)
Work No. 91B (Access Road)

For Section of Work No. 81 see Sheet No. 2-48
For Section of Work No. 91 see Sheet No. 2-51
For Section of Work No. 91A see Sheet No. 2-51
For Section of Work No. 91B see Sheet No. 2-51
For Section of Work No. 92 see Sheet No. 2-52
For Section of Work No. 92A see Sheet No. 2-52

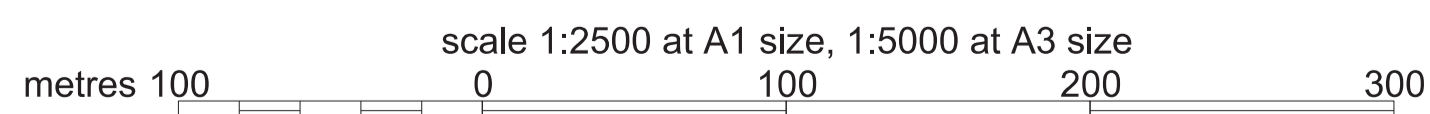
The area enclosed by any limit of deviation or by any limit of land to be acquired or used is the area extending to the outer edge of the line marking those limits

This map is based upon Ordnance Survey material with the permission of Ordnance Survey on behalf of the controller of Her Majesty's stationary office crown copyright. Unauthorised reproduction infringes crown copyright and may lead to prosecution or civil proceedings (Ordnance Survey Licence number 100049190)



FOR CONTINUATION SEE SHEET No. 1-49

FOR CONTINUATION SEE SHEET No. 1-47



COUNTY OF STAFFORDSHIRE BOROUGH OF NEWCASTLE-UNDER-LYME PLAN

SHEET No. 1-49

IN PARLIAMENT - SESSION 2017-19

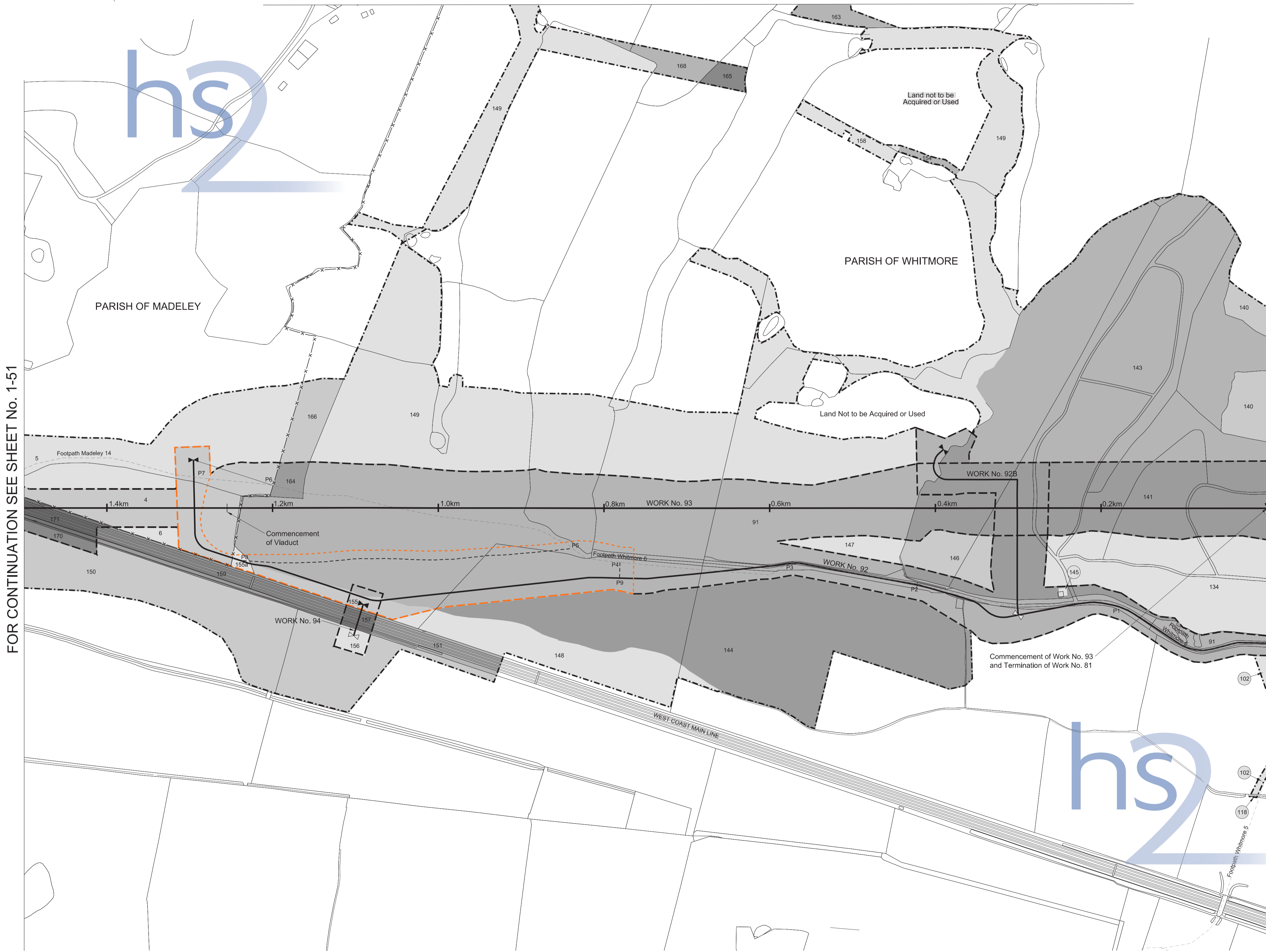
HIGH SPEED RAIL
(WEST MIDLANDS - CREWE)

Work No. 93 (Railway)
Work No. 92 (Road)
Work No. 92B (Access Road)
Work No. 94 (Temporary Bridge)
For Section of Work No. 92 see Sheet No. 2-52
For Section of Work No. 92B see Sheet No. 2-52
For Section of Work No. 93 see Sheet No. 2-53
For Section of Work No. 94 see Sheet No. 2-55

The area enclosed by any limit of deviation or by any limit of land to be acquired or used is the area extending to the outer edge of the line marking those limits

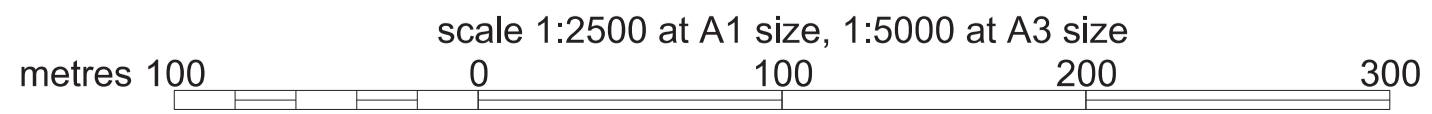

This map is based upon Ordnance Survey material with the permission of Ordnance Survey on behalf of the controller of Her Majesty's stationery office crown copyright. Unauthorised reproduction infringes crown copyright and may lead to prosecution or civil proceedings (Ordnance Survey Licence number 100049190)

FOR CONTINUATION SEE SHEET No. 1-50



FOR CONTINUATION SEE SHEET No. 1-51

FOR CONTINUATION SEE SHEET No. 1-48



COUNTY OF STAFFORDSHIRE BOROUGH OF NEWCASTLE-UNDER-LYME PLAN

SHEET No. 1-50

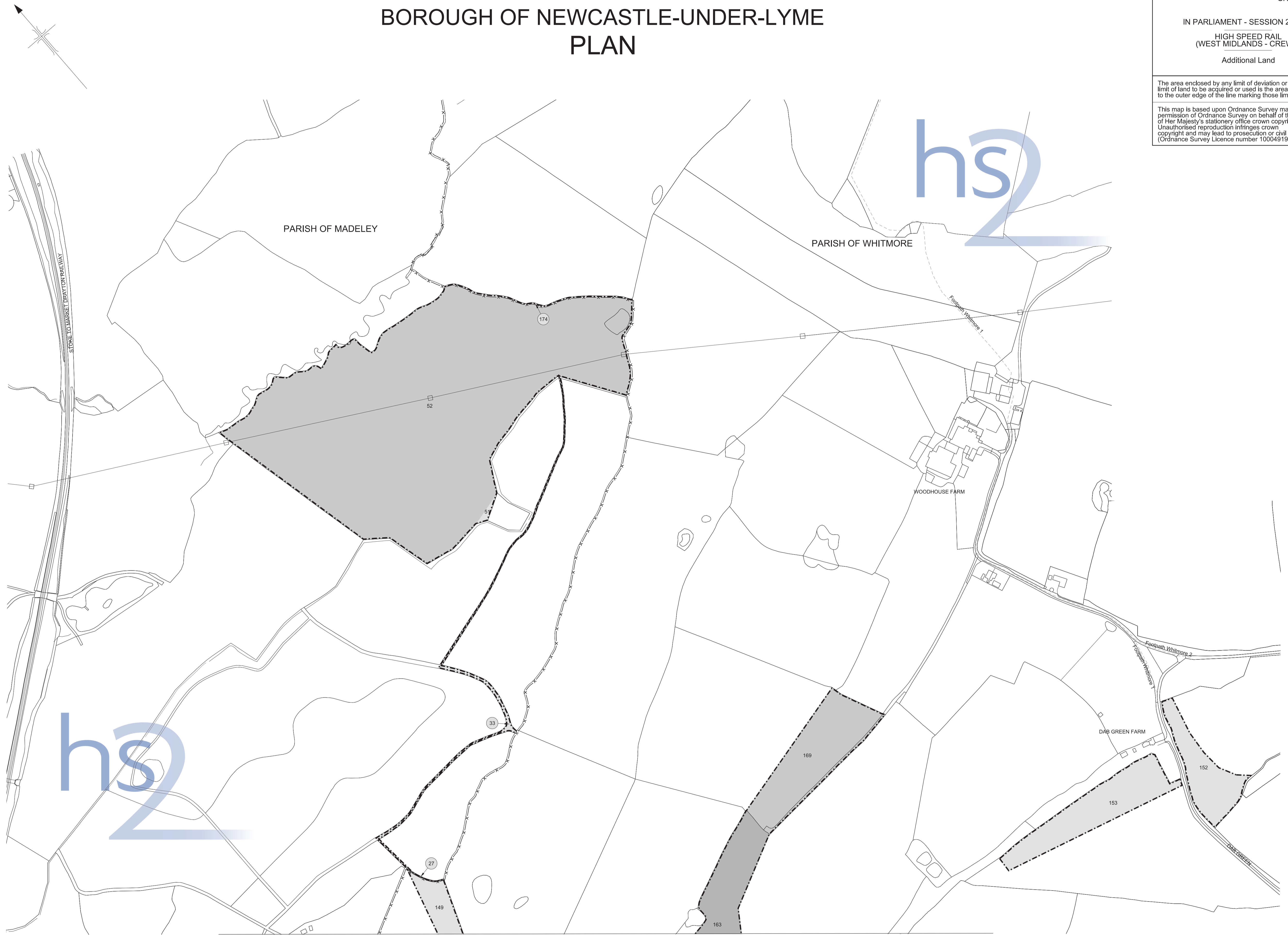
IN PARLIAMENT - SESSION 2017-18

HIGH SPEED RAIL
(WEST MIDLANDS - CREWE)

Additional Land

The area enclosed by any limit of deviation or by any limit of land to be acquired or used is the area extending to the outer edge of the line marking those limits

This map is based upon Ordnance Survey material with the permission of Ordnance Survey on behalf of the controller of Her Majesty's stationery office crown copyright. Unauthorised reproduction infringes crown copyright and may lead to prosecution or civil proceedings (Ordnance Survey Licence number 100049190)



FOR CONTINUATION SEE SHEET No. 1-49

scale 1:2500 at A1 size, 1:5000 at A3 size
metres 100 0 100 200 300

COUNTY OF STAFFORDSHIRE BOROUGH OF NEWCASTLE-UNDER-LYME PLAN

IN PARLIAMENT - SESSION 2017-19

HIGH SPEED RAIL
(WEST MIDLANDS - CREWE)

Work No. 93 (Railway)
Works Nos. 95, 96, 97A, 98, 99 (Access Roads)
Works Nos. 97, 97B (Roads)
For Section of Work No. 93 see Sheet No. 2-53
For Section of Work No. 95 see Sheet No. 2-55
For Section of Work No. 96 see Sheet No. 2-55
For Section of Work No. 97 see Sheet No. 2-55
For Section of Work No. 97A see Sheet No. 2-55
For Section of Work No. 97B see Sheet No. 2-55
For Section of Work No. 98 see Sheet No. 2-55
For Section of Work No. 99 see Sheet No. 2-56

The area enclosed by any limit of deviation or by any limit of land to be acquired or used is the area extending to the outer edge of the line marking those limits

This map is based upon Ordnance Survey material with the permission of Ordnance Survey on behalf of the controller of Her Majesty's stationery office crown copyright. Unauthorised reproduction infringes crown copyright and may lead to prosecution or civil proceedings (Ordnance Survey Licence number 100049190)

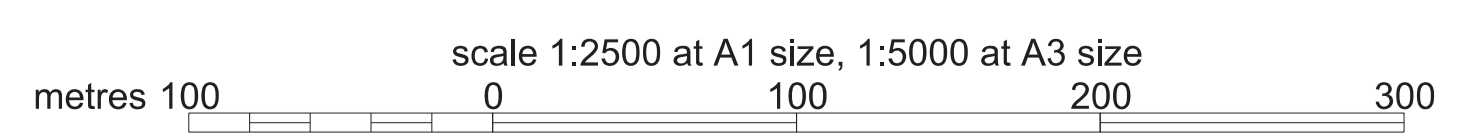
FOR CONTINUATION SEE SHEET No. 1-52




FOR CONTINUATION SEE SHEET No. 1-53

FOR CONTINUATION SEE SHEET No. 1-49

Proposed Railway over River Lea, Work No. 93,
Span 31.00m, headway 16.54m



COUNTY OF STAFFORDSHIRE
BOROUGH OF NEWCASTLE-UNDER-LYME
PARISH OF MADELEY
PLAN



SHEET No. 1-52

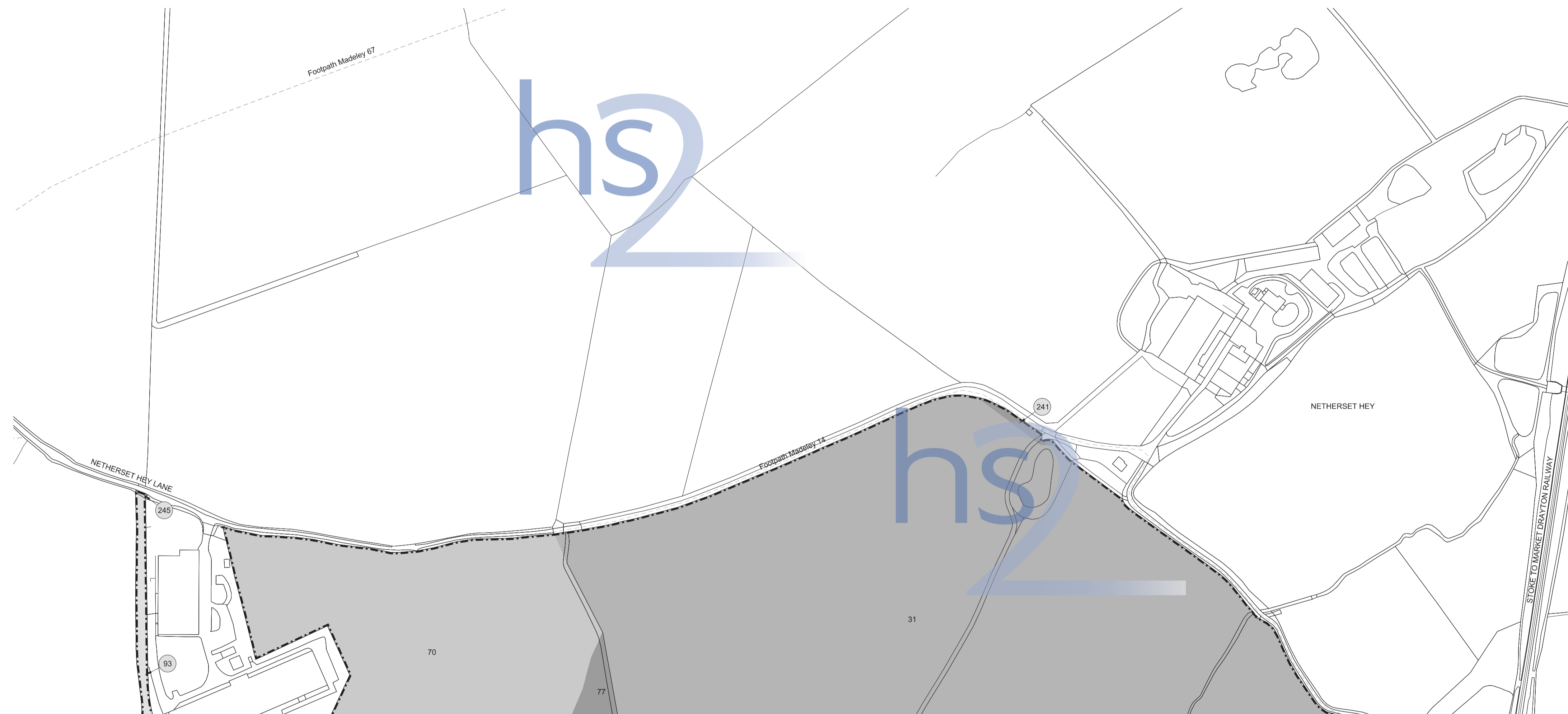
IN PARLIAMENT - SESSION 2017-19

HIGH SPEED RAIL
(WEST MIDLANDS - CREWE)

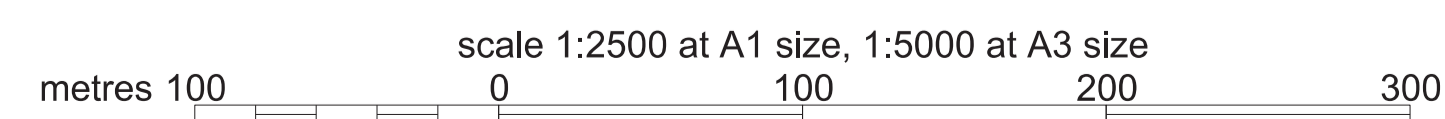
Additional Land

The area enclosed by any limit of deviation or by any limit of land to be acquired or used is the area extending to the outer edge of the line marking those limits

This map is based upon Ordnance Survey material with the permission of Ordnance Survey on behalf of the controller of Her Majesty's stationery office crown copyright. Unauthorised reproduction infringes crown copyright and may lead to prosecution or civil proceedings (Ordnance Survey Licence number 100049190)



FOR CONTINUATION SEE SHEET No. 1-51



COUNTY OF STAFFORDSHIRE BOROUGH OF NEWCASTLE-UNDER-LYME PARISH OF MADELEY PLAN

SHEET No. 1-53

IN PARLIAMENT - SESSION 2017-19

HIGH SPEED RAIL
(WEST MIDLANDS - CREWE)

Work No. 93 (Railway)
Works Nos. 97, 101, 101B, 103 (Roads)
Works Nos. 100, 101A (Access Roads)
Work No. 102 (Bridge)

For Section of Work No. 93 see Sheet No. 2-54
For Section of Work No. 97 see Sheet No. 2-55
For Section of Work No. 100 see Sheet No. 2-56
For Section of Work No. 101 see Sheet No. 2-56
For Section of Work No. 101A see Sheet No. 2-56
For Section of Work No. 101B see Sheet No. 2-56
For Section of Work No. 102 see Sheet No. 2-58
For Section of Work No. 103 see Sheet No. 2-58

The area enclosed by any limit of deviation or by any limit of land to be acquired or used is the area extending to the outer edge of the line marking those limits

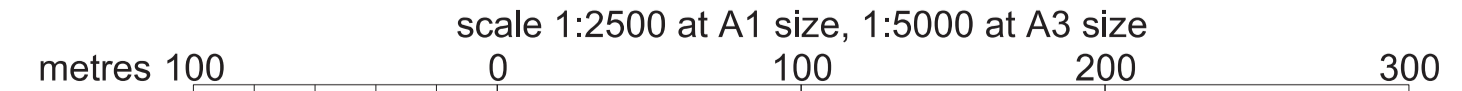
This map is based upon Ordnance Survey material with the permission of Ordnance Survey on behalf of the controller of Her Majesty's stationery office crown copyright. Unauthorised reproduction infringes crown copyright and may lead to prosecution or civil proceedings (Ordnance Survey Licence number 100049190)



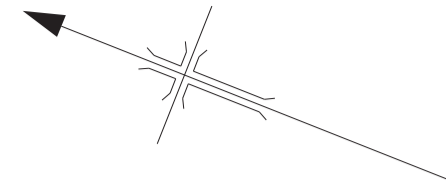
FOR CONTINUATION SEE SHEET No. 1-57

FOR CONTINUATION SEE SHEET No. 1-51

FOR CONTINUATION SEE SHEET No. 1-54



COUNTY OF STAFFORDSHIRE
 BOROUGH OF NEWCASTLE-UNDER-LYME
 PARISH OF MADELEY
 PLAN



SHEET No. 1-54

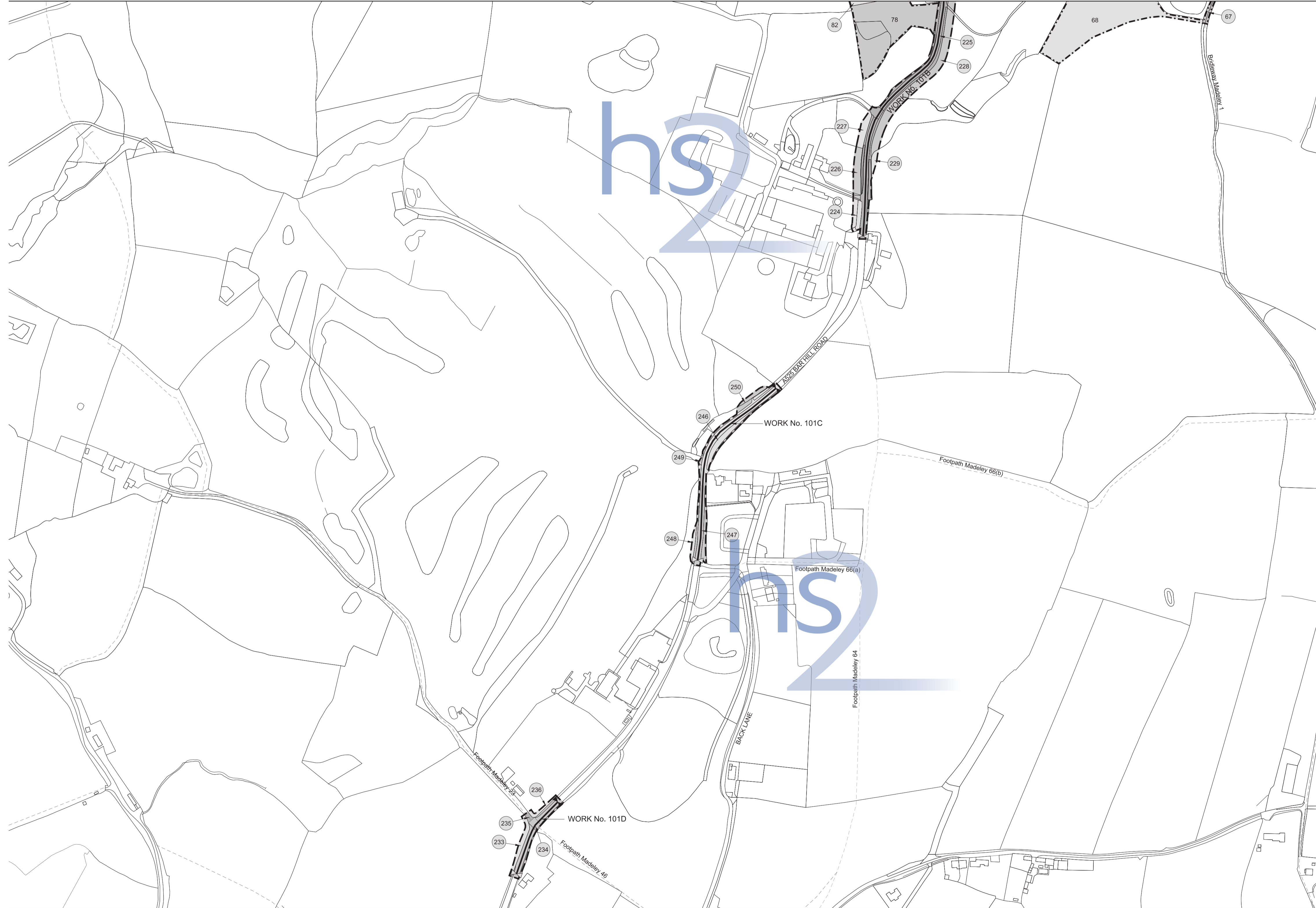
IN PARLIAMENT - SESSION 2017-19

HIGH SPEED RAIL
 (WEST MIDLANDS - CREWE)

Works Nos.101B, 101C, 101D (Roads)

For Section of Work No. 101B see Sheet No. 2-56
 For Section of Work No. 101C see Sheet No. 2-56
 For Section of Work No. 101D see Sheet No. 2-57

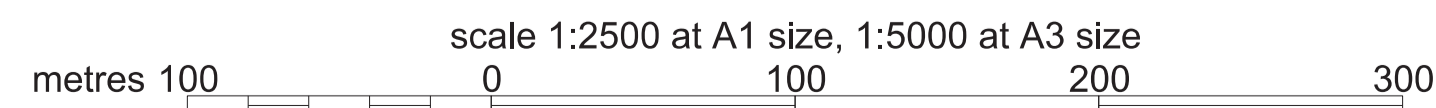
FOR CONTINUATION SEE SHEET No. 1-53



The area enclosed by any limit of deviation or by any limit of land to be acquired or used is the area extending to the outer edge of the line marking those limits

This map is based upon Ordnance Survey material with the permission of Ordnance Survey on behalf of the controller of Her Majesty's stationery office crown copyright. Unauthorised reproduction infringes crown copyright and may lead to prosecution or civil proceedings (Ordnance Survey Licence number 100049190)

FOR CONTINUATION SEE SHEET No. 1-55



PLAN

SHEET No. 1-55

IN PARLIAMENT - SESSION 2017-19

HIGH SPEED RAIL
(WEST MIDLANDS - CREWE)

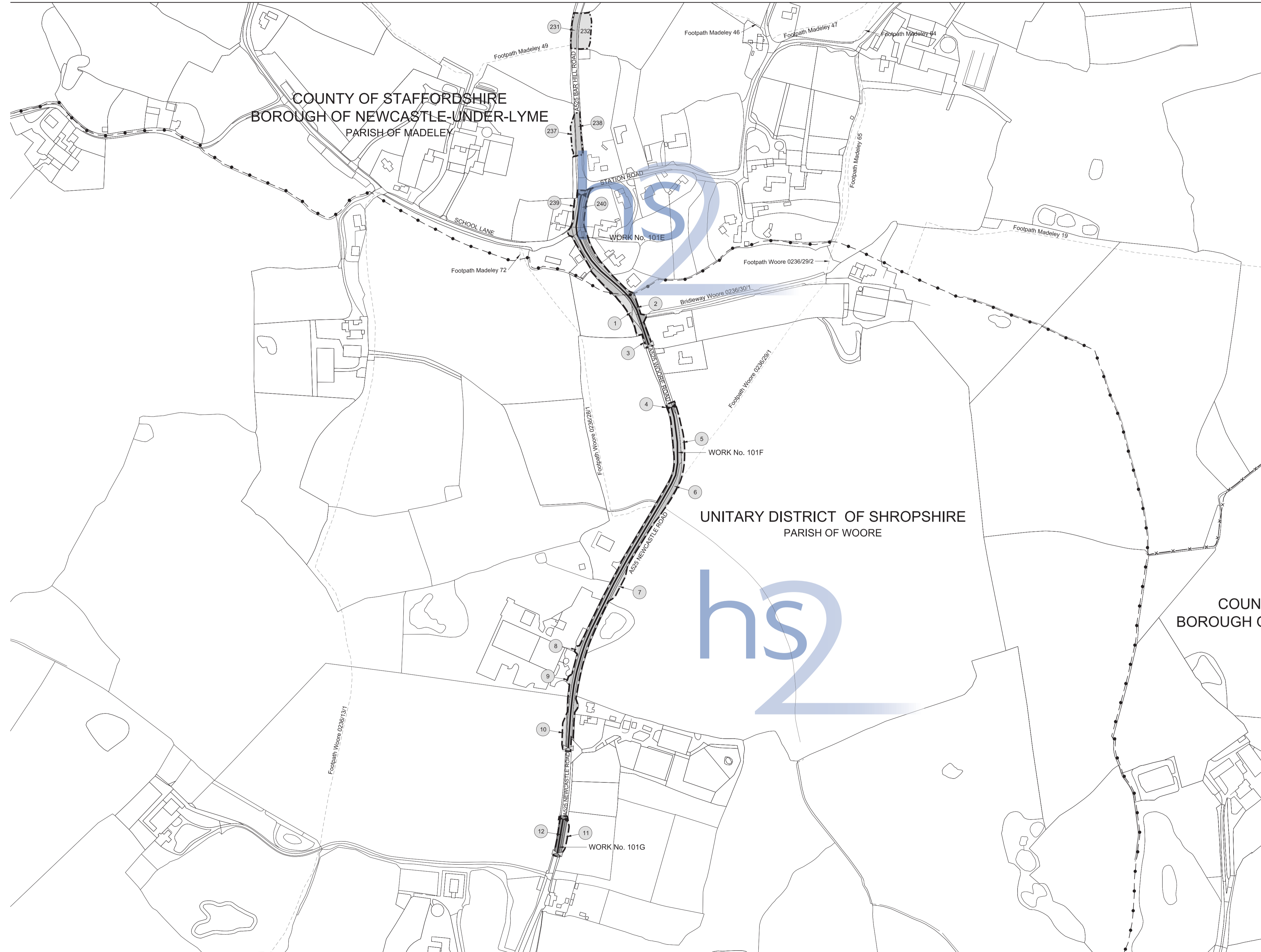
Works Nos. 101E, 101F, 101G (Roads)

For Section of Work No. 101E see Sheet No. 2-57
For Section of Work No. 101F see Sheet No. 2-57
For Section of Work No. 101G see Sheet No. 2-57

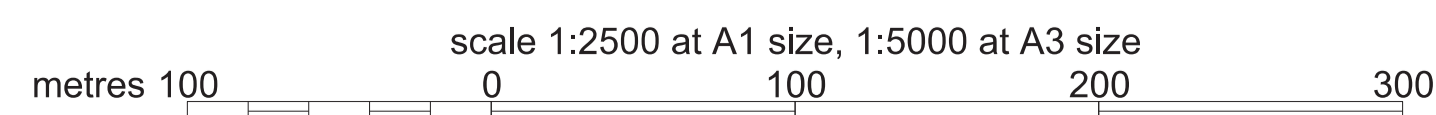
The area enclosed by any limit of deviation or by any limit of land to be acquired or used is the area extending to the outer edge of the line marking those limits

This map is based upon Ordnance Survey material with the permission of Ordnance Survey on behalf of the controller of Her Majesty's stationery office crown copyright. Unauthorised reproduction infringes crown copyright and may lead to prosecution or civil proceedings (Ordnance Survey Licence number 100049190)

FOR CONTINUATION SEE SHEET No. 1-54



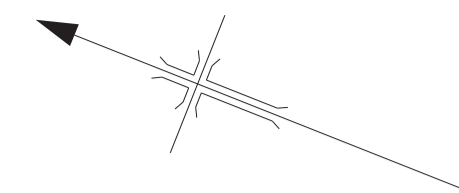
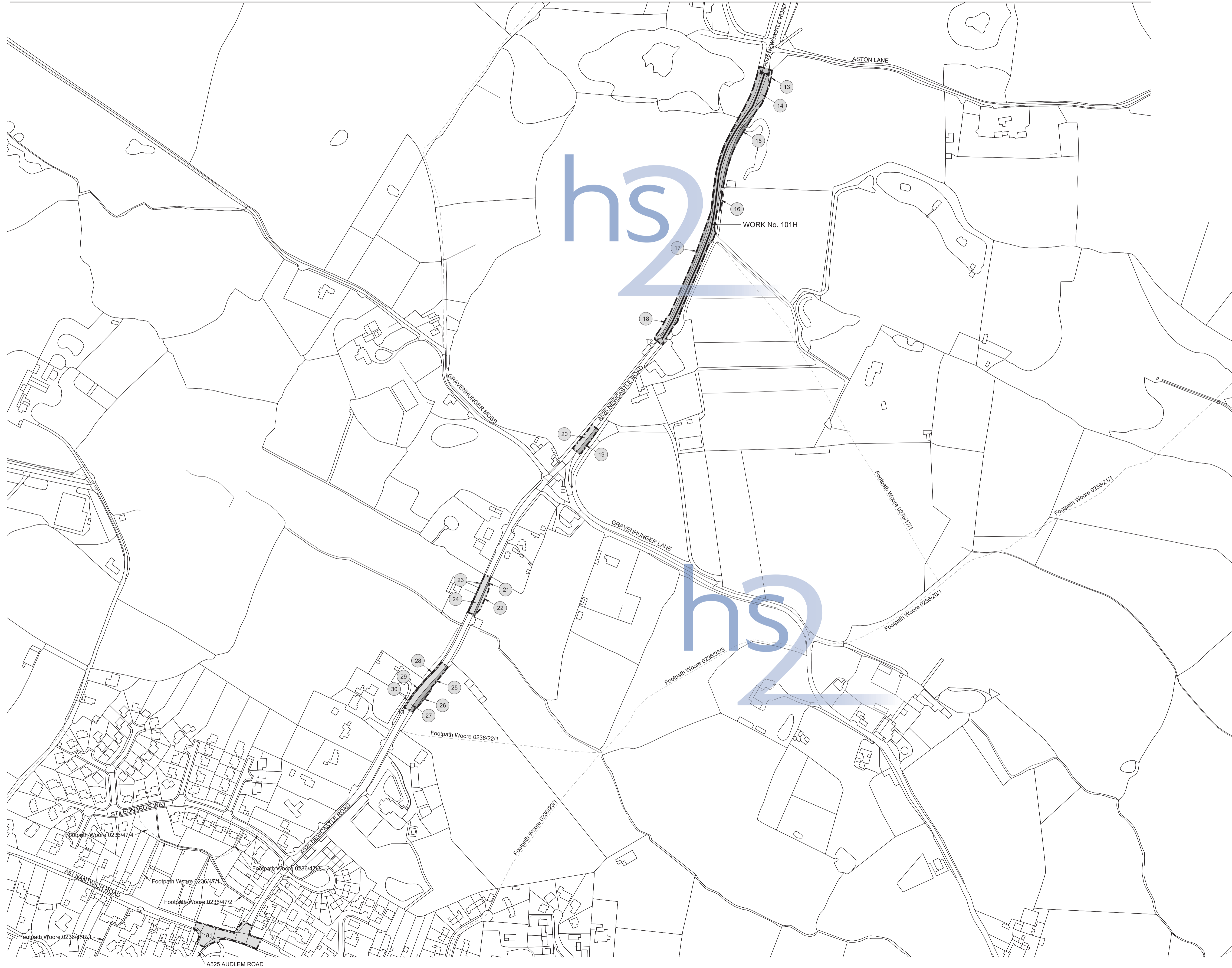
FOR CONTINUATION SEE SHEET No. 1-56



COUNTY OF STAFFORDSHIRE
BOROUGH OF NEWCASTLE-UNDER-LYME
PARISH OF MAER

UNITARY DISTRICT OF SHROPSHIRE PARISH OF WOORE PLAN

FOR CONTINUATION SEE SHEET No. 1-55



SHEET No. 1-56

IN PARLIAMENT - SESSION 2017-19

HIGH SPEED RAIL
(WEST MIDLANDS - CREWE)

Work No. 101H (Road)

For Section of Work No. 101H see Sheet No. 2-57

The area enclosed by any limit of deviation or by any limit of land to be acquired or used is the area extending to the outer edge of the line marking those limits

This map is based upon Ordnance Survey material with the permission of Ordnance Survey on behalf of the controller of Her Majesty's Stationery Office copyright. Unauthorised reproduction infringes crown copyright and may lead to prosecution or civil proceedings (Ordnance Survey Licence number 100049190)

scale 1:2500 at A1 size, 1:5000 at A3 size
metres 100 0 100 200 300

Drawing No. C861-ARP-HY-DPL-000-120533 RevHB01

COUNTY OF STAFFORDSHIRE BOROUGH OF NEWCASTLE-UNDER-LYME PARISH OF MADELEY PLAN

SHEET No. 1-57

IN PARLIAMENT - SESSION 2017-19

HIGH SPEED RAIL
(WEST MIDLANDS - CREWE)

Work No. 93 (Railway)

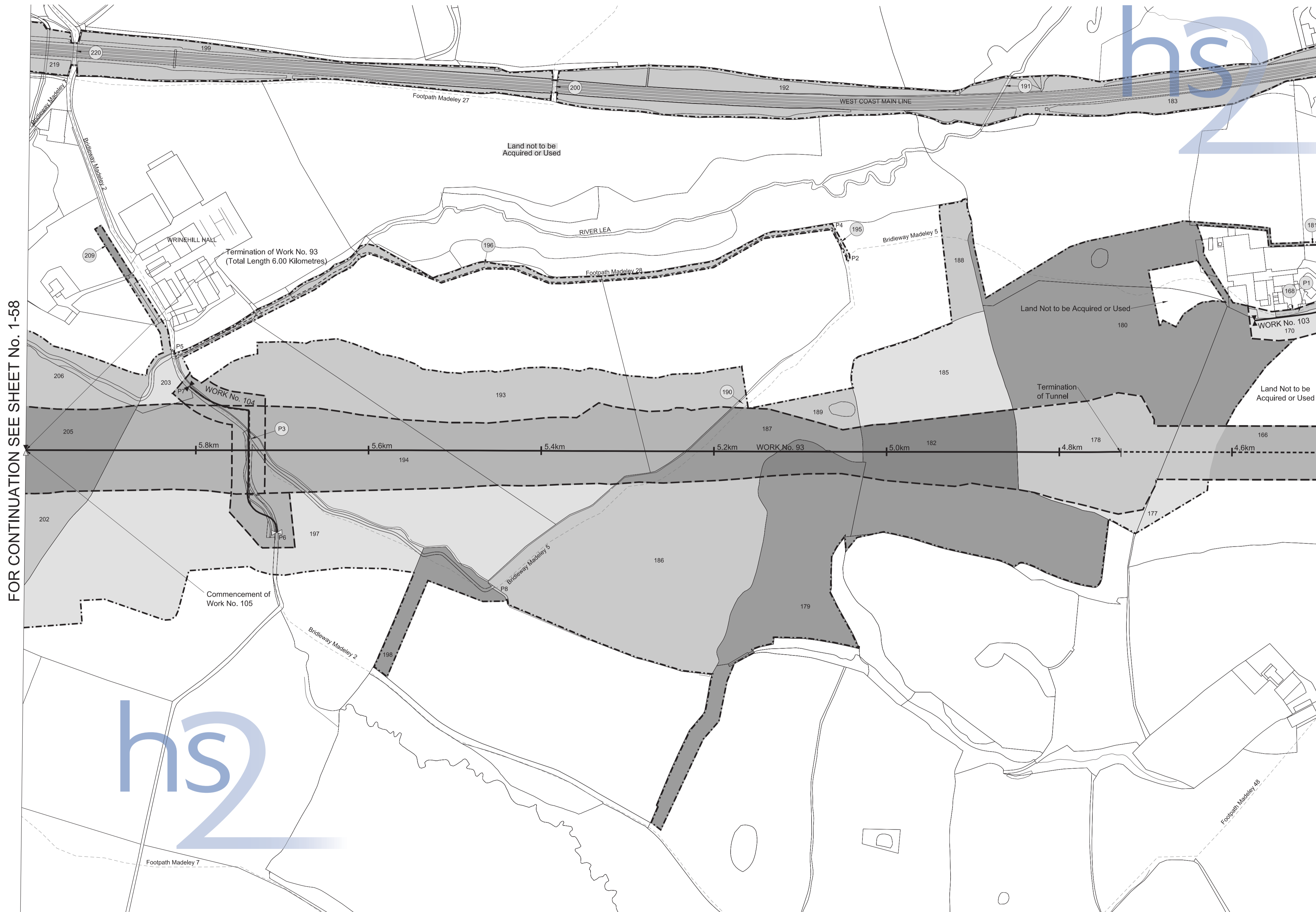
Work No. 103 (Road)

Work No. 104 (Access Road)

For Section of Work No. 93 see Sheet No. 2-54
For Section of Work No. 103 see Sheet No. 2-58
For Section of Work No. 104 see Sheet No. 2-58

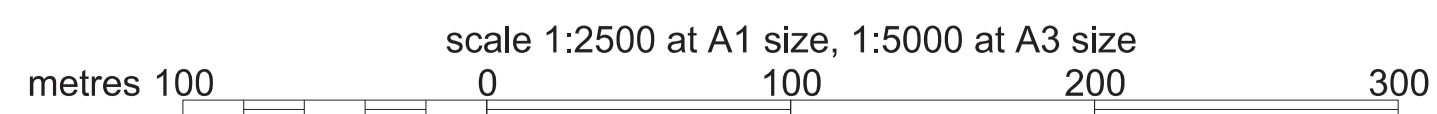
The area enclosed by any limit of deviation or by any limit of land to be acquired or used is the area extending to the outer edge of the line marking those limits

This map is based upon Ordnance Survey material with the permission of Ordnance Survey on behalf of the controller of Her Majesty's stationery office crown copyright. Unauthorised reproduction infringes crown copyright and may lead to prosecution or civil proceedings (Ordnance Survey licence number 100049198)



FOR CONTINUATION SEE SHEET No. 1-58

FOR CONTINUATION SEE SHEET No. 1-53



PLAN

COUNTY OF STAFFORDSHIRE
BOROUGH OF NEWCASTLE-UNDER-LYME
PARISH OF BETLEY

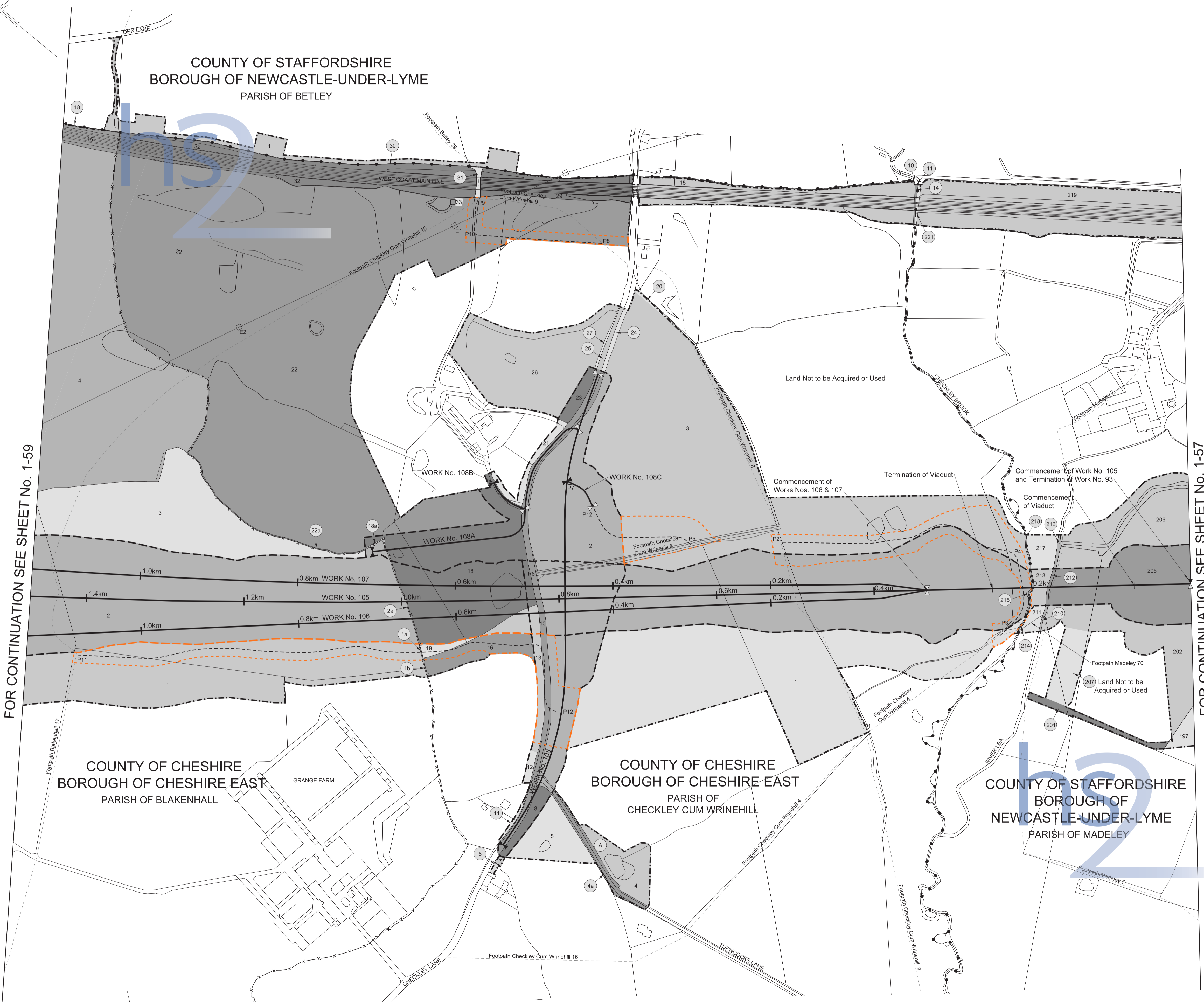
COUNTY OF CHESHIRE
BOROUGH OF CHESHIRE EAST
PARISH OF BLAKENHALL

COUNTY OF CHESHIRE
BOROUGH OF CHESHIRE EAST
PARISH OF CHECKLEY CUM WRINEHILL

COUNTY OF STAFFORDSHIRE
BOROUGH OF NEWCASTLE-UNDER-LYME
PARISH OF MADELEY

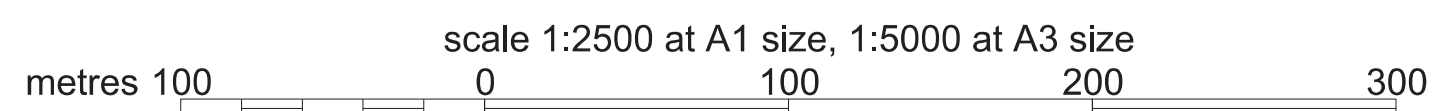
FOR CONTINUATION SEE SHEET No. 1-59

FOR CONTINUATION SEE SHEET No. 1-57



Proposed Railway over Checkley Brook, Work No. 105,
Span 30.00m, headway 13.41m

Proposed Railway over River Lea, Work No. 105,
Span 30.00m, headway 13.56m



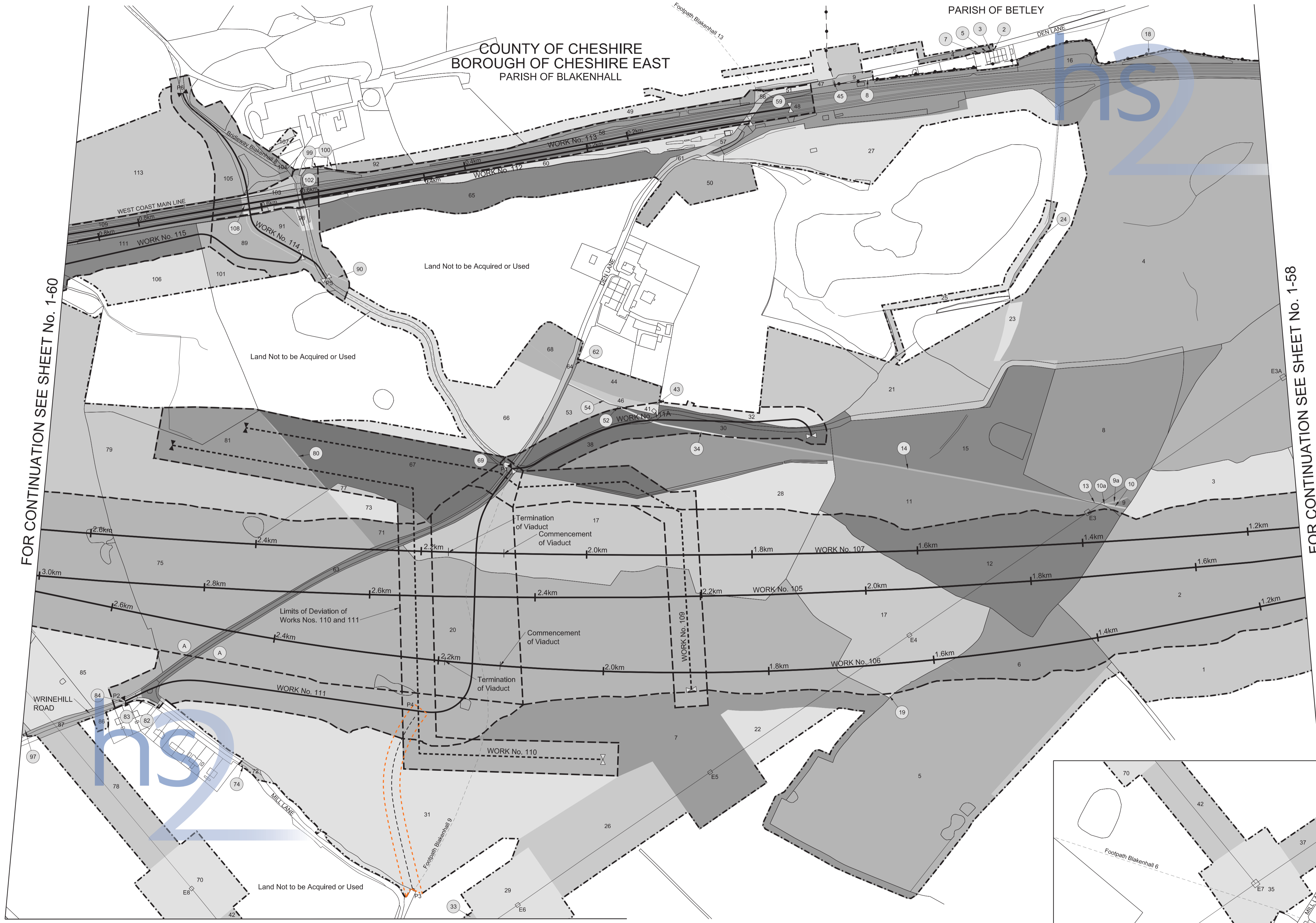
The area enclosed by any limit of deviation or by any limit of land to be acquired or used is the area extending to the outer edge of the line marking those limits

This map is based upon Ordnance Survey material with the permission of Ordnance Survey on behalf of the controller of Her Majesty's stationery office crown copyright. Unauthorised reproduction infringes crown copyright and may lead to prosecution or civil proceedings (Ordnance Survey Licence number 100049190)

PLAN

COUNTY OF STAFFORDSHIRE
BOROUGH OF NEWCASTLE-UNDER-LYME
PARISH OF BETLEY

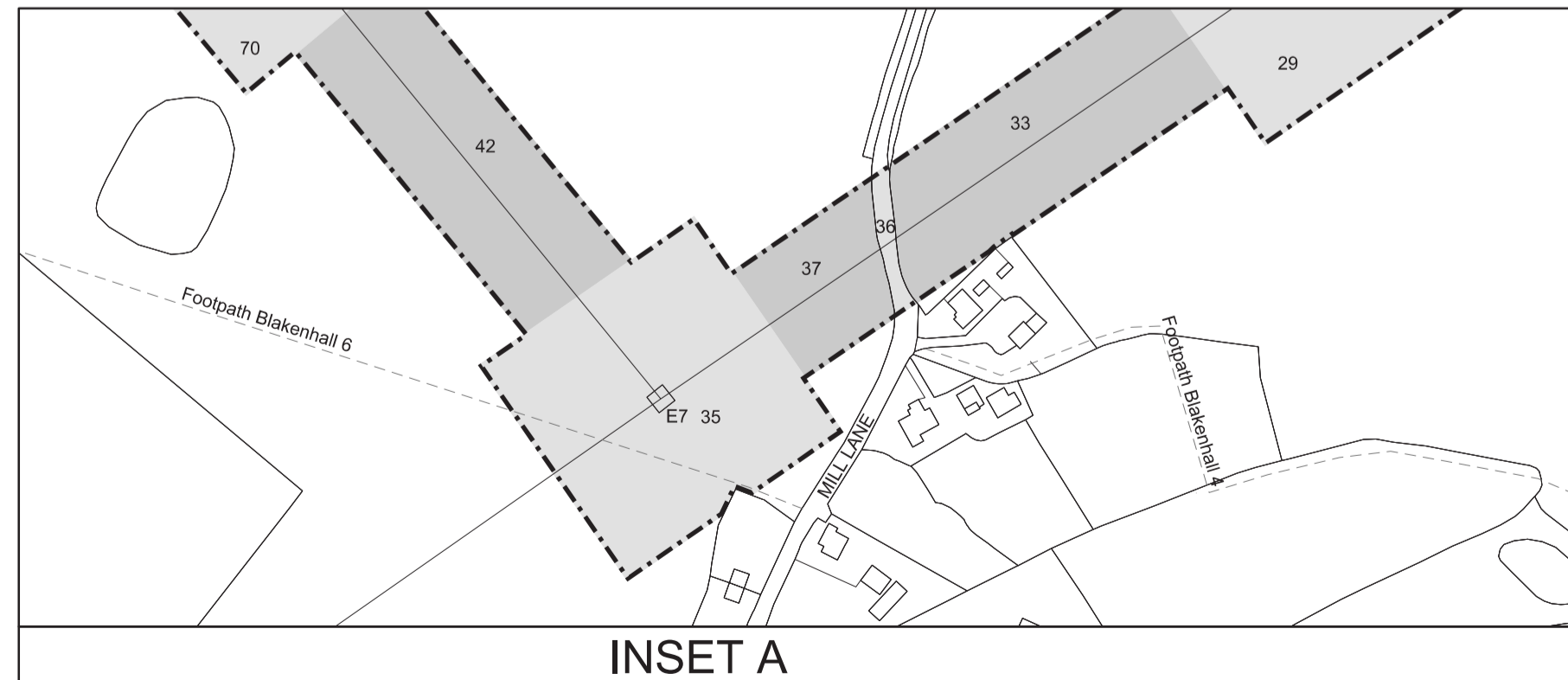
COUNTY OF CHESHIRE
BOROUGH OF CHESHIRE EAST
PARISH OF BLAKENHALL



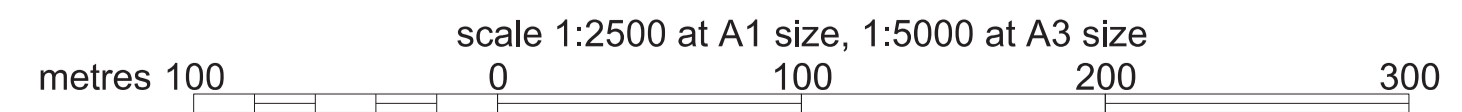
FOR CONTINUATION SEE SHEET No. 1-60

FOR CONTINUATION SEE SHEET No. 1-58

FOR CONTINUATION SEE INSET A



INSET A



COUNTY OF CHESHIRE BOROUGH OF CHESHIRE EAST PLAN

IN PARLIAMENT - SESSION 2017-19

HIGH SPEED RAIL
(WEST MIDLANDS - CREWE)

Works Nos. 105, 106, 107, 112, 113 (Railways)
Works Nos. 115, 116, 116A, 117 (Access Roads)

For Section of Work No. 105 see Sheet No. 2-60
For Section of Work No. 106 see Sheet No. 2-62
For Section of Work No. 107 see Sheet No. 2-63 & 2-64
For Section of Work No. 112 see Sheet No. 2-67
For Section of Work No. 113 see Sheet No. 2-69
For Section of Work No. 115 see Sheet No. 2-70
For Section of Work No. 116 see Sheet No. 2-70
For Section of Work No. 116A see Sheet No. 2-70
For Section of Work No. 117 see Sheet No. 2-70

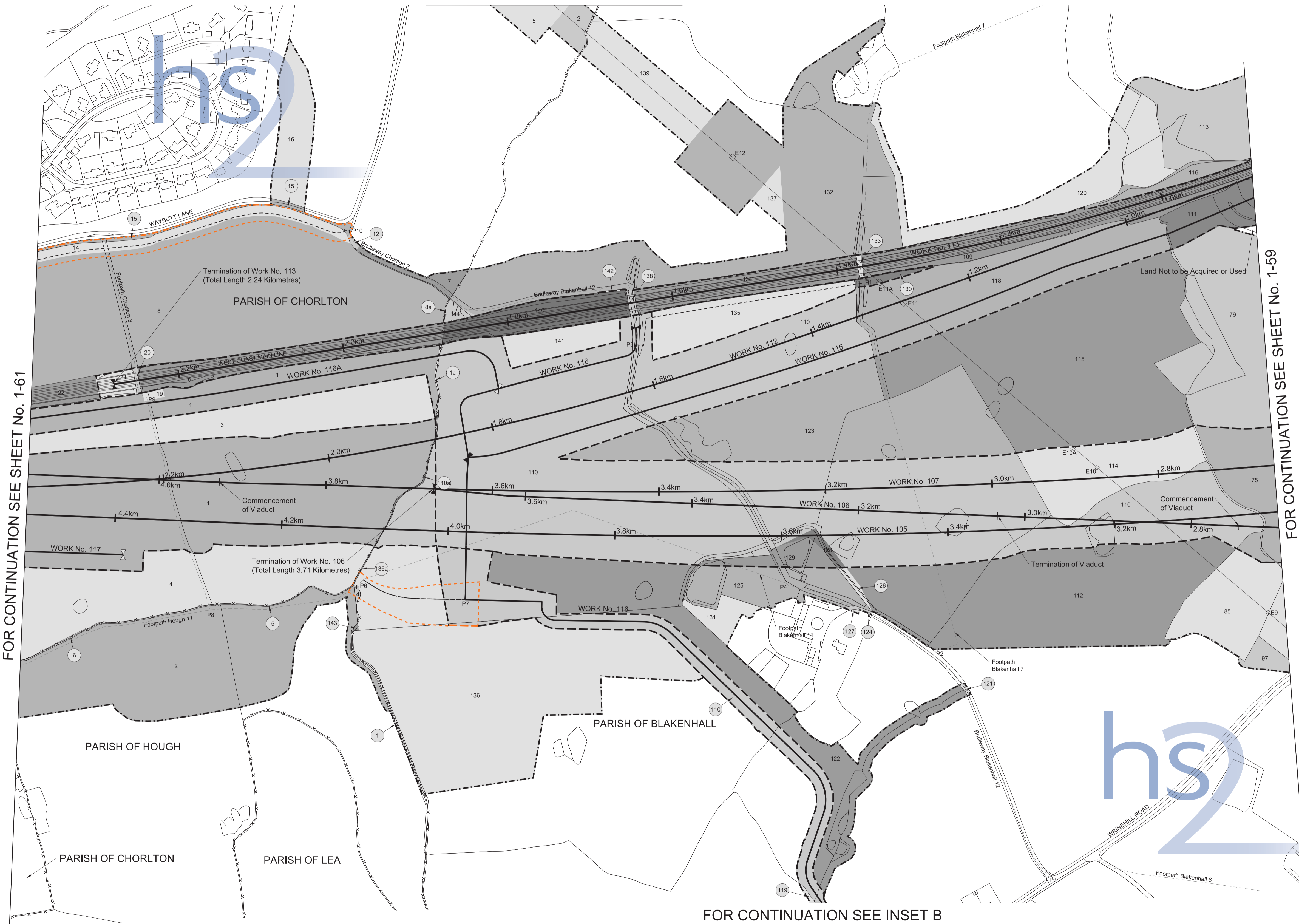
The area enclosed by any limit of deviation or by any limit of land to be acquired or used is the area extending to the outer edge of the line marking those limits

This map is based upon Ordnance Survey material with the permission of Ordnance Survey on behalf of the controller of Her Majesty's Stationery Office crown copyright. Unauthorised reproduction infringes crown copyright and may lead to prosecution or civil proceedings (Ordnance Survey Licence number 100049190)

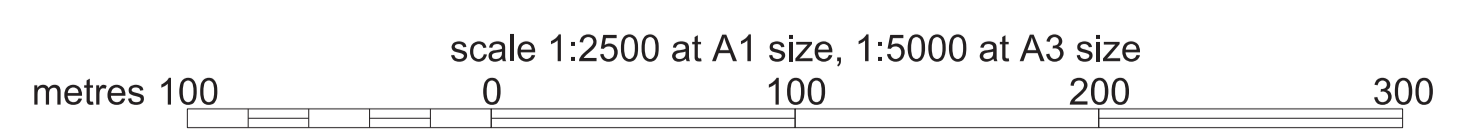
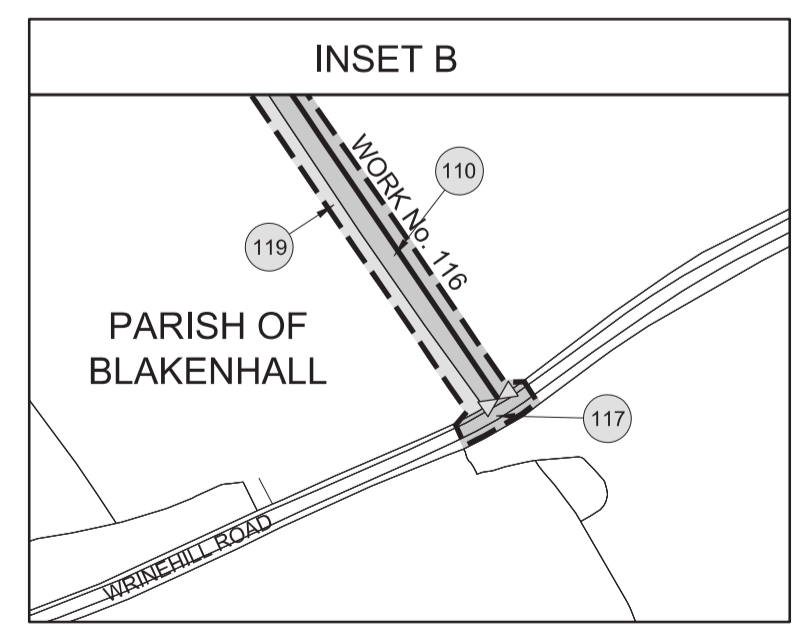
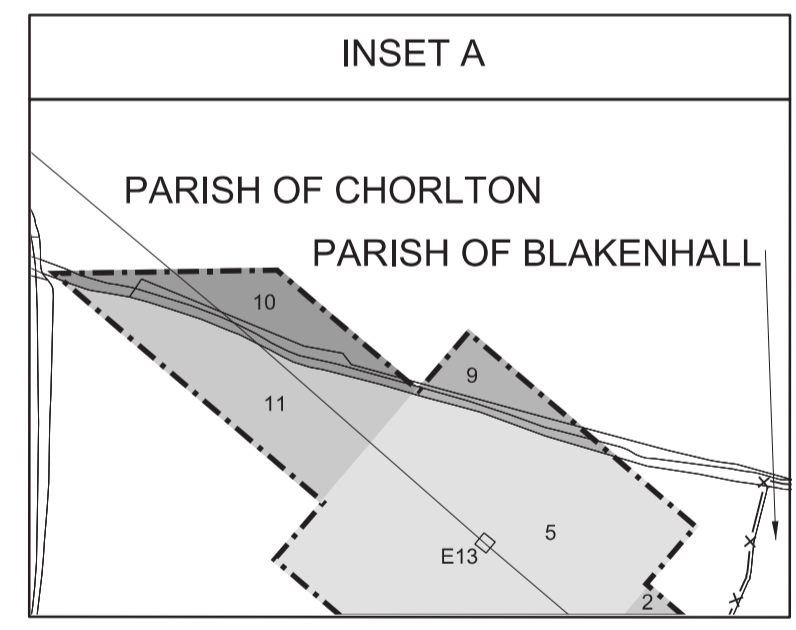
FOR CONTINUATION SEE INSET A

FOR CONTINUATION SEE SHEET No. 1-59

FOR CONTINUATION SEE SHEET No. 1-61



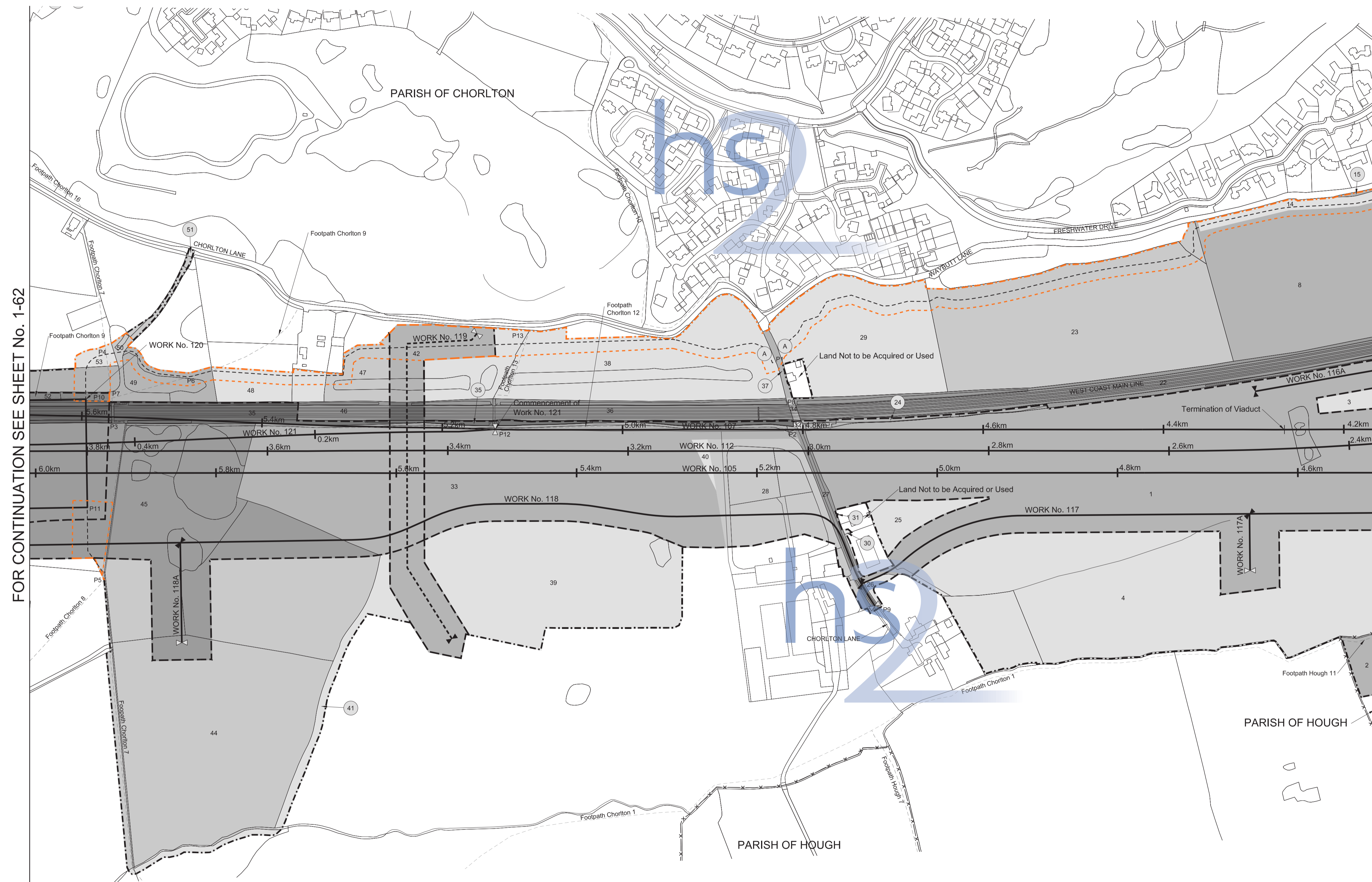
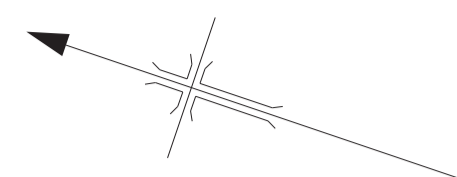
FOR CONTINUATION SEE INSET B



The area enclosed by any limit of deviation or by any limit of land to be acquired or used is the area extending to the outer edge of the line marking those limits

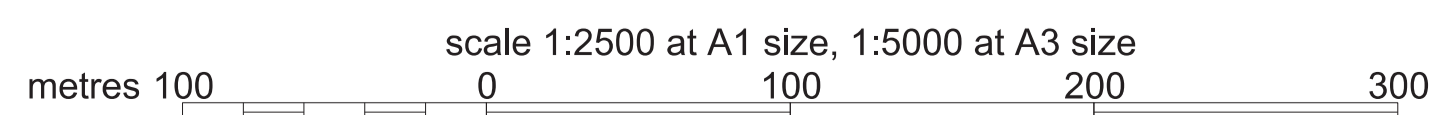
This map is based upon Ordnance Survey material with the permission of Ordnance Survey on behalf of the controller of Her Majesty's stationery office crown copyright. Unauthorised reproduction infringes crown copyright and may lead to prosecution or civil proceedings (Ordnance Survey Licence number 100049190)

COUNTY OF CHESHIRE BOROUGH OF CHESHIRE EAST PLAN



FOR CONTINUATION SEE SHEET No. 1-62

FOR CONTINUATION SEE SHEET No. 1-60



COUNTY OF CHESHIRE BOROUGH OF CHESHIRE EAST PLAN

SHEET No. 1-62

IN PARLIAMENT - SESSION 2017-19

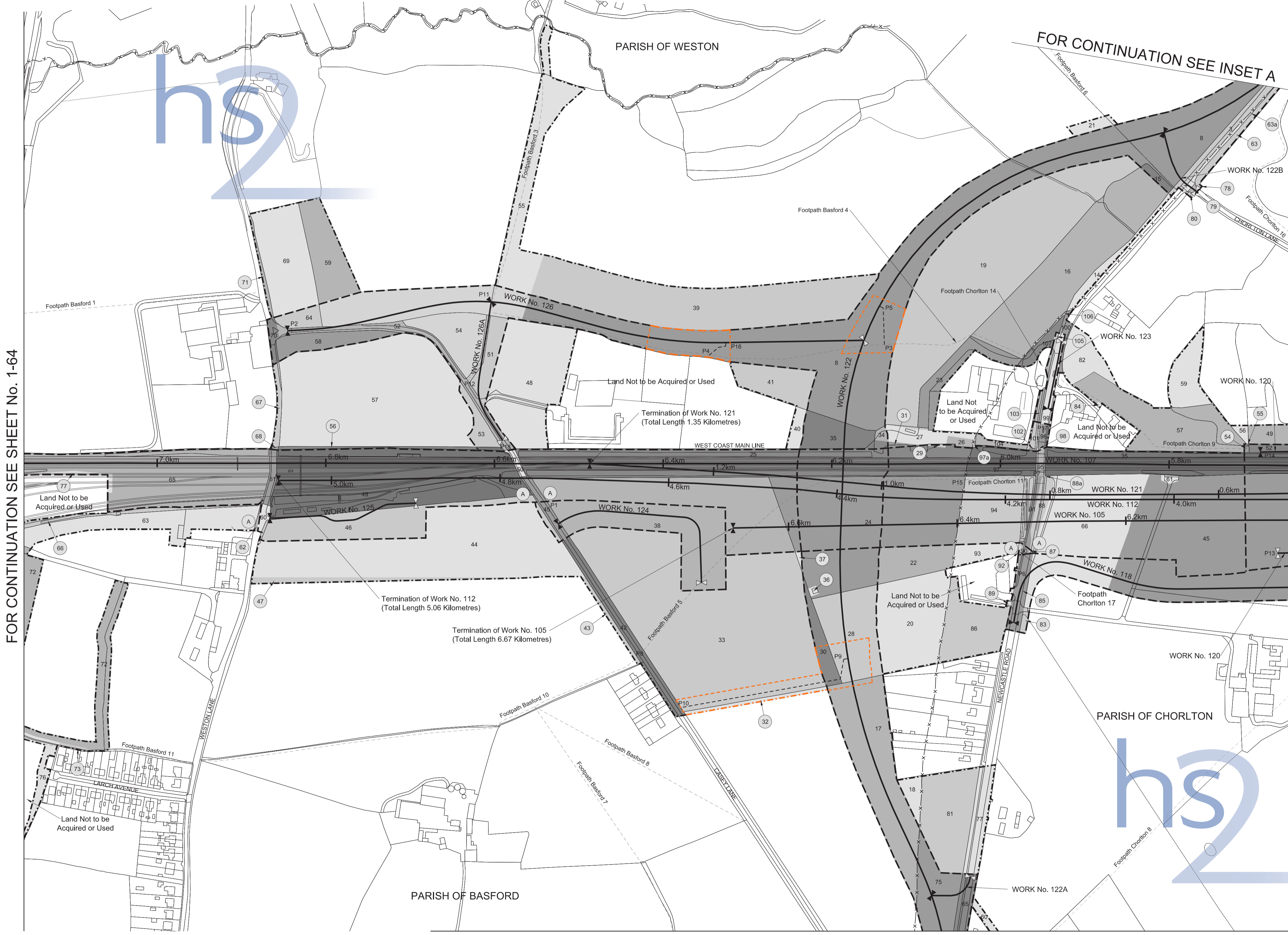
HIGH SPEED RAIL
(WEST MIDLANDS - CREWE)

Works Nos. 105, 107, 112, 121 (Railways)
Work No. 120 (Footbridge)
Works Nos. 118, 122, 122A, 122B, 123, 126,
126A (Roads)
Works Nos. 124, 125 (Access Roads)

For Section of Work No. 105 see Sheet No. 2-61
For Section of Work No. 107 see Sheet No. 2-64
For Section of Work No. 112 see Sheet No. 2-68
For Section of Work No. 118 see Sheet No. 2-71
For Section of Work No. 120 see Sheet No. 2-71
For Section of Work No. 121 see Sheet No. 2-72
For Section of Work No. 122 see Sheet No. 2-72
For Section of Work No. 122A see Sheet No. 2-73
For Section of Work No. 122B see Sheet No. 2-73
For Section of Work No. 123 see Sheet No. 2-73
For Section of Work No. 124 see Sheet No. 2-73
For Section of Work No. 125 see Sheet No. 2-73
For Section of Work No. 126 see Sheet No. 2-73
For Section of Work No. 126A see Sheet No. 2-73

The area enclosed by any limit of deviation or by any limit of land to be acquired or used is the area extending to the outer edge of the line marking those limits

This map is based upon Ordnance Survey material with the permission of Ordnance Survey on behalf of the controller of Her Majesty's stationery office crown copyright. Unauthorised reproduction infringes crown copyright and may lead to prosecution or civil proceedings (Ordnance Survey Licence number 100049190)

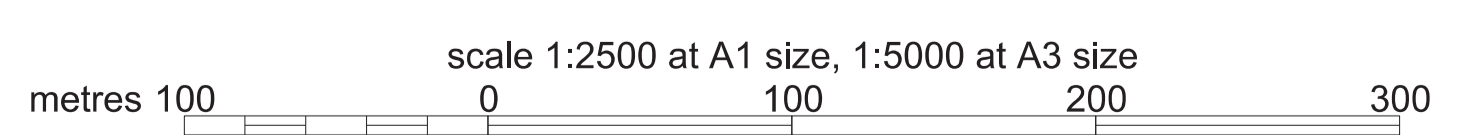
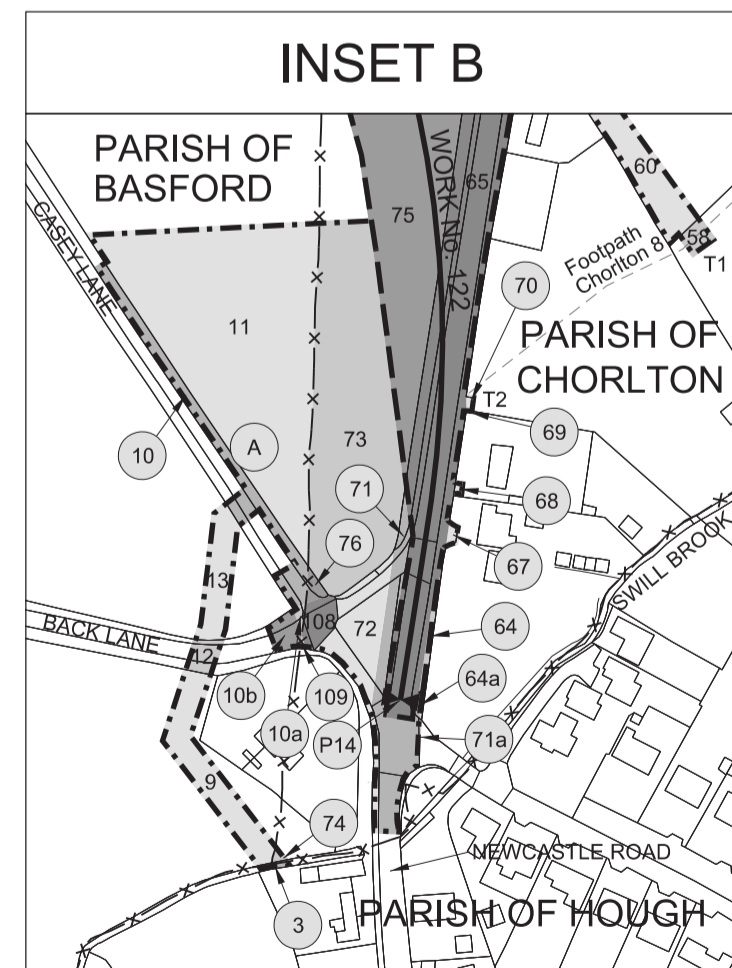
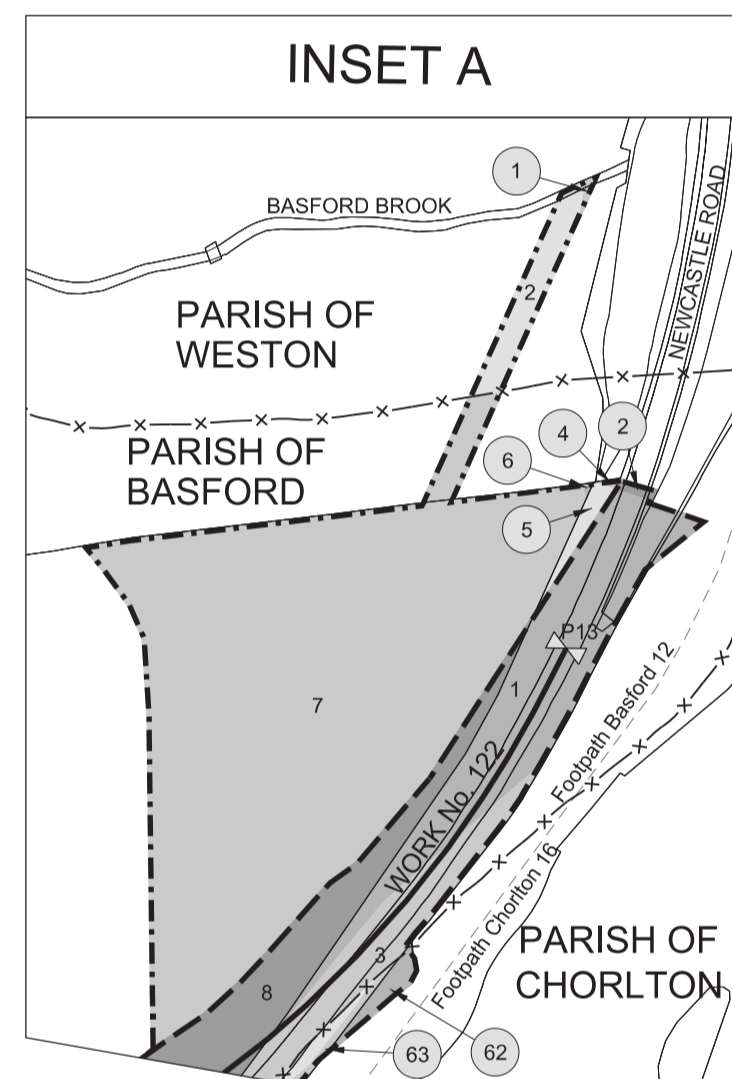


FOR CONTINUATION SEE SHEET No. 1-64

FOR CONTINUATION SEE SHEET No. 1-61

FOR CONTINUATION SEE INSET A

FOR CONTINUATION SEE INSET B



COUNTY OF CHESHIRE BOROUGH OF CHESHIRE EAST PLAN

SHEET No. 1-63

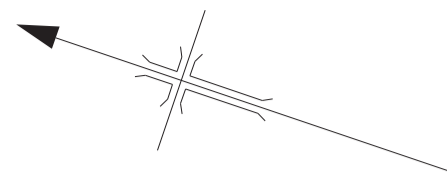
IN PARLIAMENT - SESSION 2017-19

HIGH SPEED RAIL
(WEST MIDLANDS - CREWE)

ADDITIONAL LAND

The area enclosed by any limit of deviation or by any limit of land to be acquired or used is the area extending to the outer edge of the line marking those limits

This map is based upon Ordnance Survey material with the permission of Ordnance Survey on behalf of the controller of Her Majesty's stationery office crown copyright. Unauthorised reproduction infringes crown copyright and may lead to prosecution or civil proceedings (Ordnance Survey Licence number 100049190)



scale 1:2500 at A1 size, 1:5000 at A3 size
metres 100 0 100 200 300

COUNTY OF CHESHIRE BOROUGH OF CHESHIRE EAST PLAN

SHEET No. 1-64

IN PARLIAMENT - SESSION 2017-19

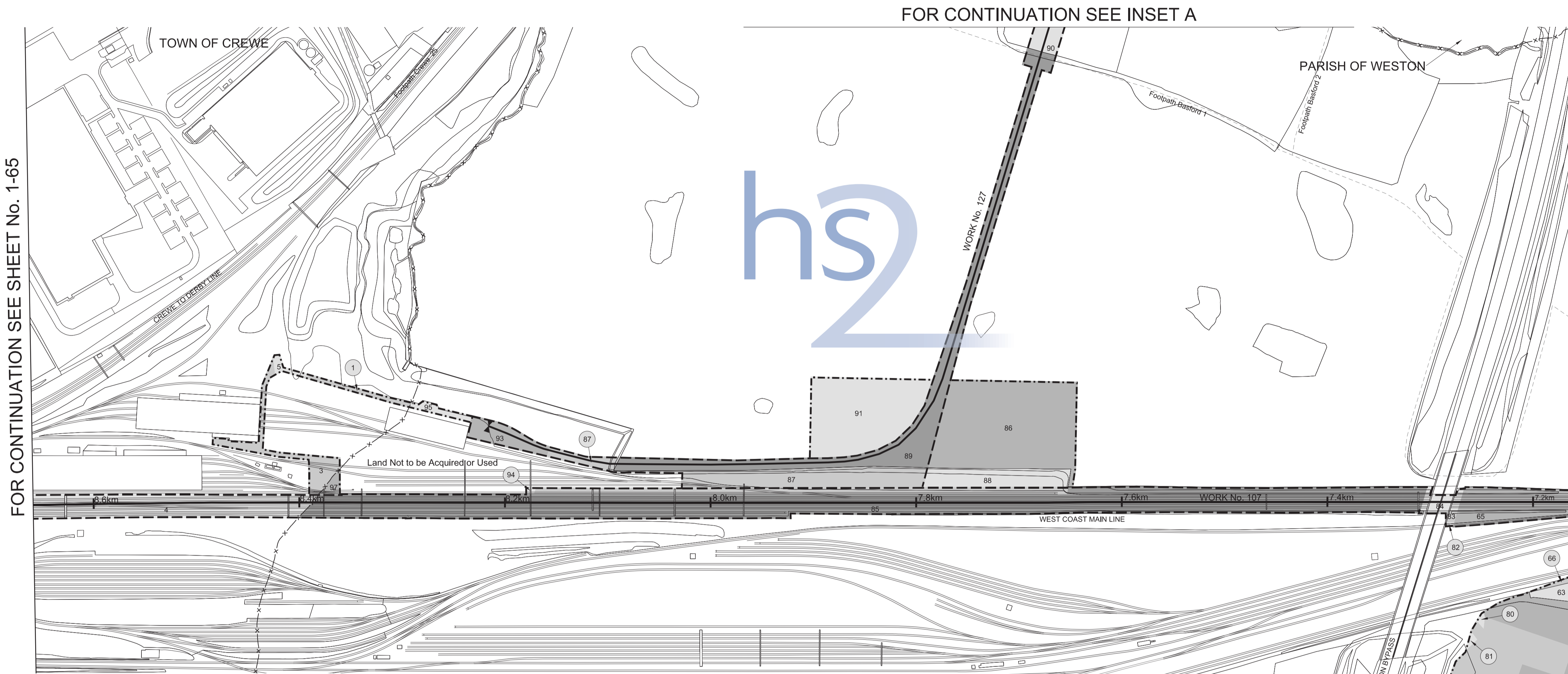
HIGH SPEED RAIL
(WEST MIDLANDS - CREWE)

Work No. 107 (Railway)
Work No. 127 (Access Road)

For Section of Work No. 107 see
Sheet No. 2-64 and 2-65
For Section of Work No. 127 see Sheet No. 2-74

The area enclosed by any limit of deviation or by any
limit of land to be acquired or used is the area extending
to the outer edge of the line marking those limits

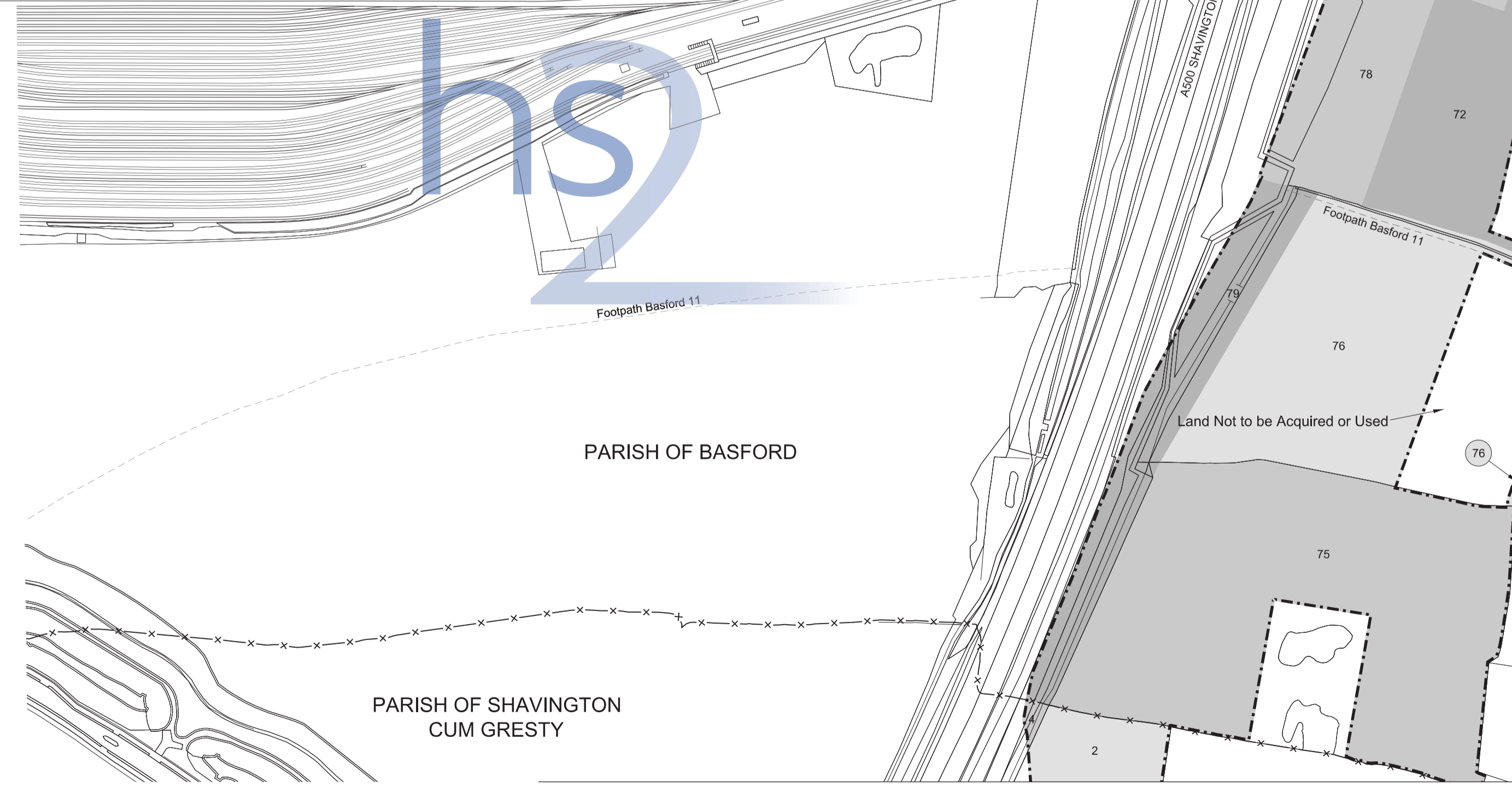
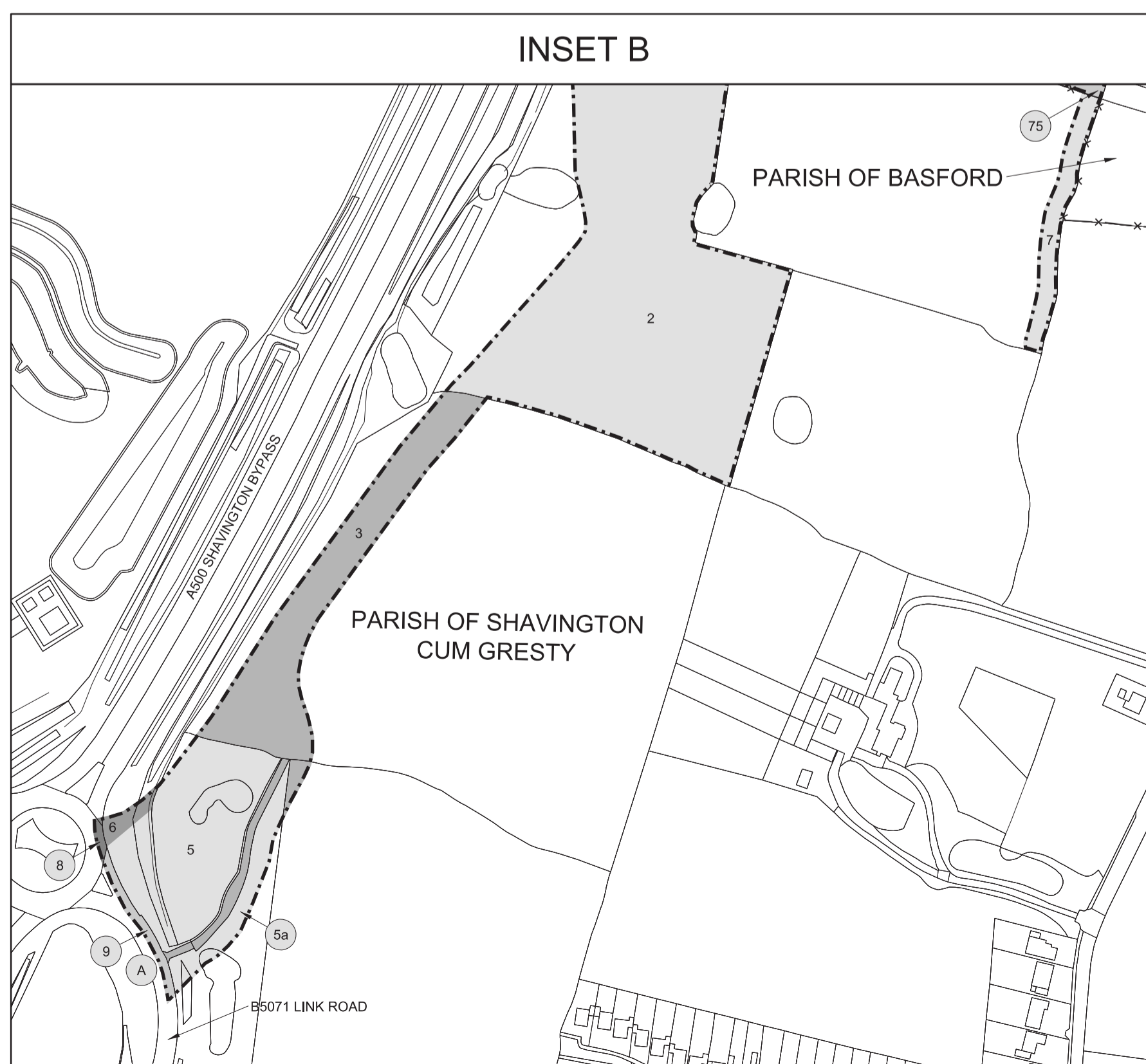
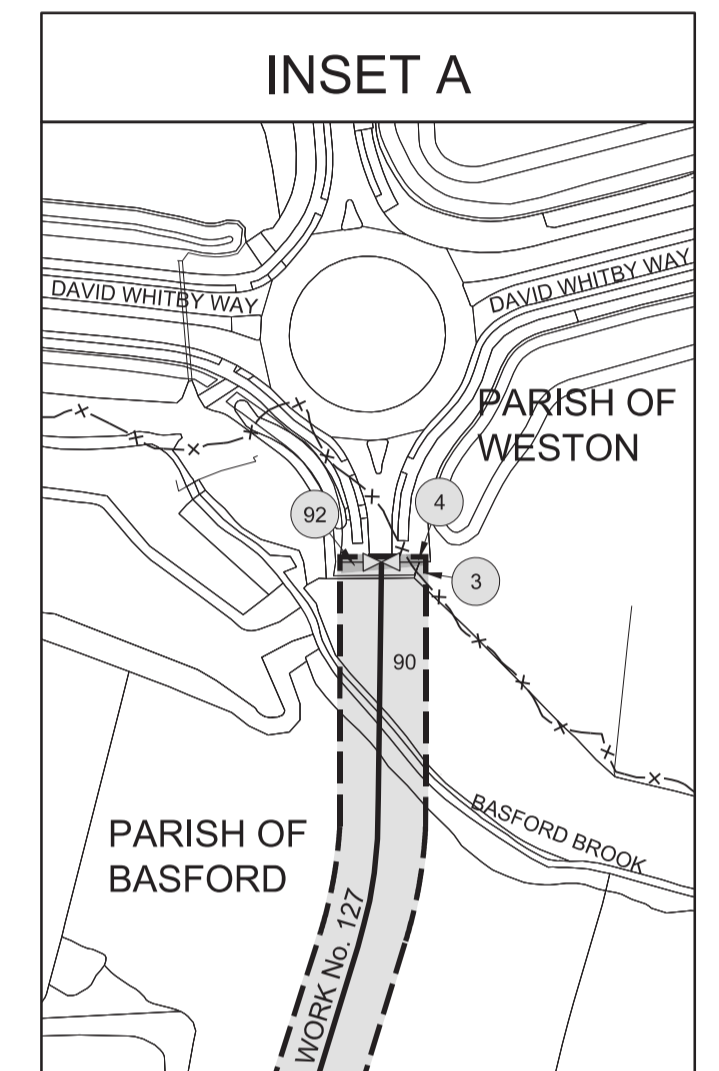
This map is based upon Ordnance Survey material with the
permission of Ordnance Survey on behalf of the controller
of Her Majesty's stationery office crown copyright.
Unauthorised reproduction infringes crown
copyright and may lead to prosecution or civil proceedings
(Ordnance Survey Licence number 100049190)



FOR CONTINUATION SEE SHEET No. 1-65

FOR CONTINUATION SEE INSET A

FOR CONTINUATION SEE SHEET No. 1-62



Proposed Access Road over Basford Brook, Work No. 127.
Span 18.00m, Headway 1.8m

FOR CONTINUATION SEE INSET B

scale 1:2500 at A1 size, 1:5000 at A3 size
metres 100 0 100 200 300

COUNTY OF CHESHIRE BOROUGH OF CHESHIRE EAST TOWN OF CREWE PLAN

IN PARLIAMENT - SESSION 2017-19

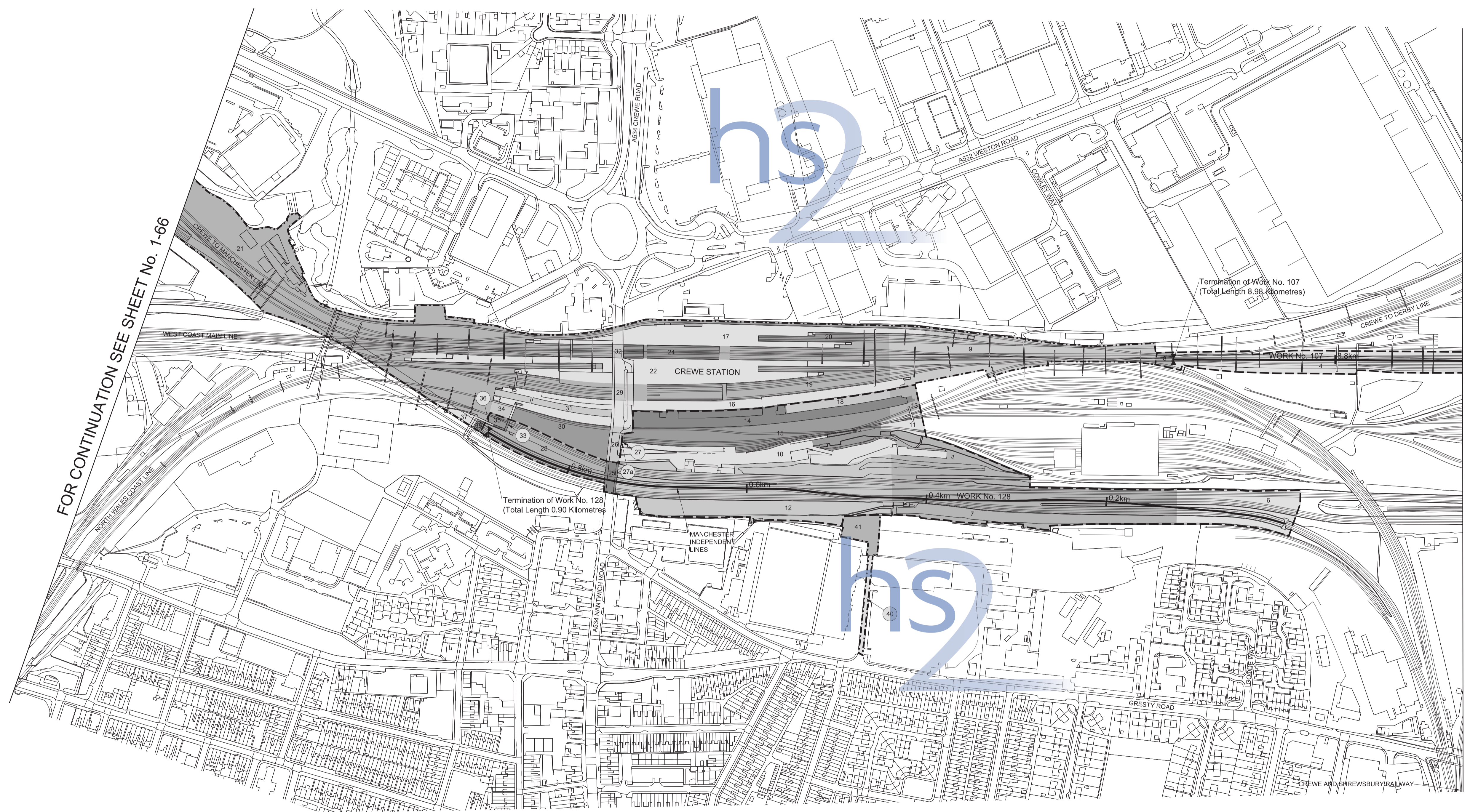
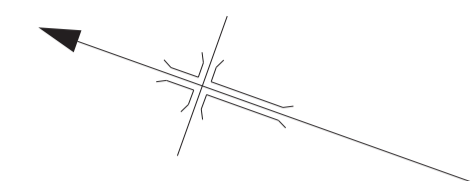
HIGH SPEED RAIL
(WEST MIDLANDS - CREWE)

Works Nos. 107, 128 (Railways)

For Section of Work No. 107 see Sheet No. 2-65
For Section of Work No. 128 see Sheet No. 2-74

The area enclosed by any limit of deviation or by any limit of land to be acquired or used is the area extending to the outer edge of the line marking those limits

This map is based upon Ordnance Survey material with the permission of Ordnance Survey on behalf of the controller of Her Majesty's stationery office crown copyright. Unauthorised reproduction infringes crown copyright and may lead to prosecution or civil proceedings (Ordnance Survey Licence number 100049190)



FOR CONTINUATION SEE SHEET No. 1-66

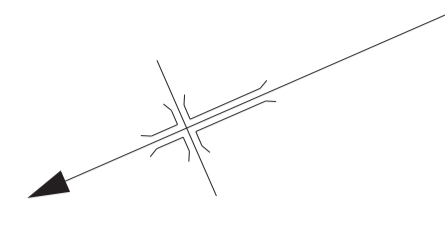
FOR CONTINUATION SEE SHEET No. 1-64

scale 1:2500 at A1 size, 1:5000 at A3 size
metres 100 0 100 200 300

The area enclosed by any limit of deviation or by any limit of land to be acquired or used is the area extending to the outer edge of the line marking those limits

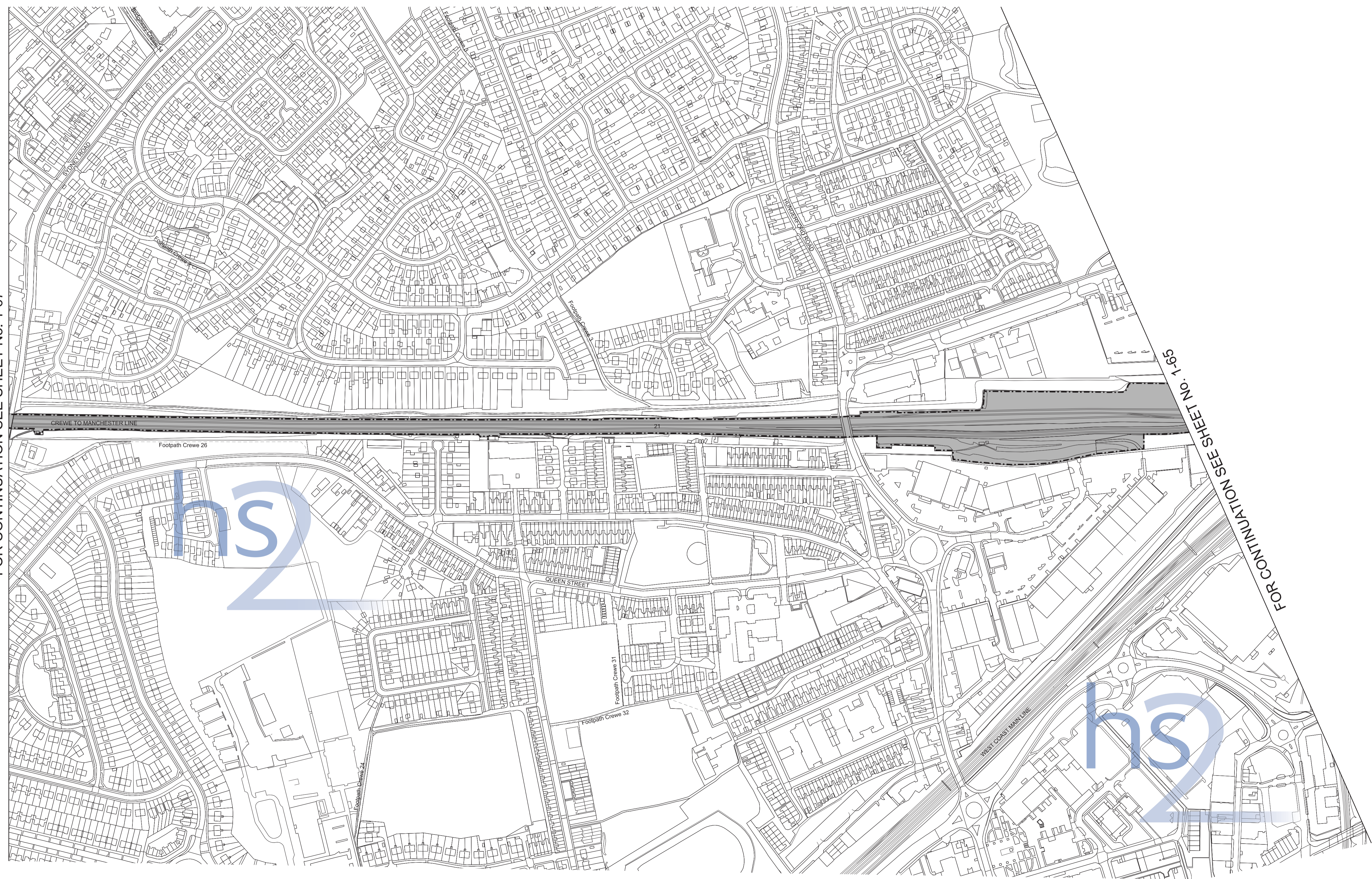
This map is based upon Ordnance Survey material with the permission of Ordnance Survey on behalf of the controller of Her Majesty's stationery office crown copyright. Unauthorised reproduction infringes crown copyright and may lead to prosecution or civil proceedings (Ordnance Survey Licence number 100049190)

COUNTY OF CHESHIRE BOROUGH OF CHESHIRE EAST TOWN OF CREWE PLAN



FOR CONTINUATION SEE SHEET No. 1-67

FOR CONTINUATION SEE SHEET No. 1-65



scale 1:2500 at A1 size, 1:5000 at A3 size
metres 100 0 100 200 300

COUNTY OF CHESHIRE BOROUGH OF CHESHIRE EAST PLAN

IN PARLIAMENT - SESSION 2017-19

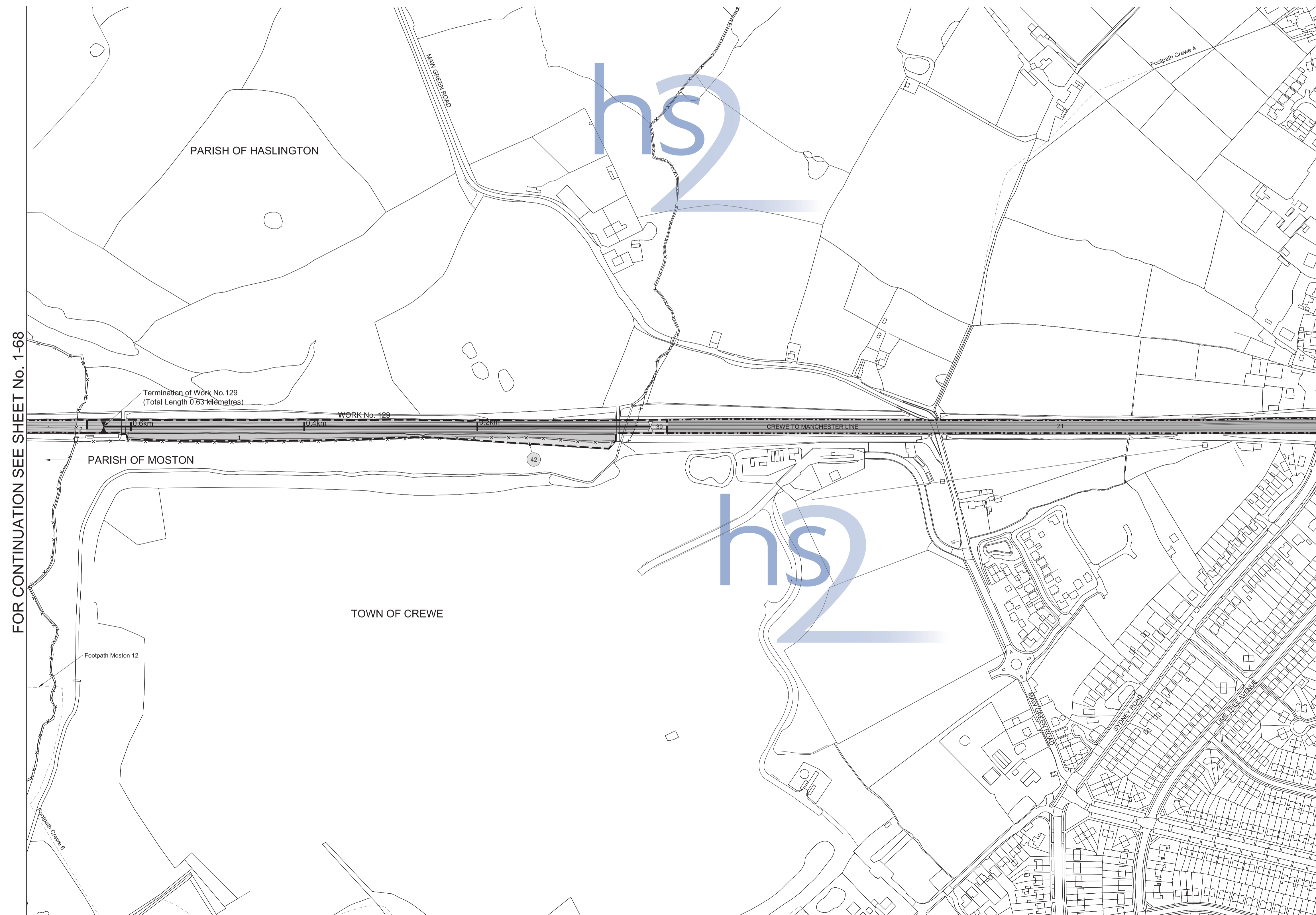
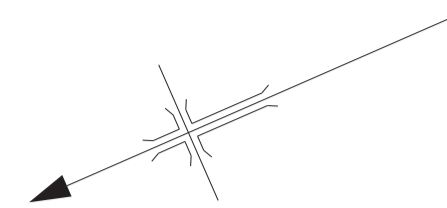
HIGH SPEED RAIL
(WEST MIDLANDS - CREWE)

Work No. 129 (Railway)

For Section of Work No. 129 see Sheet No. 2-74

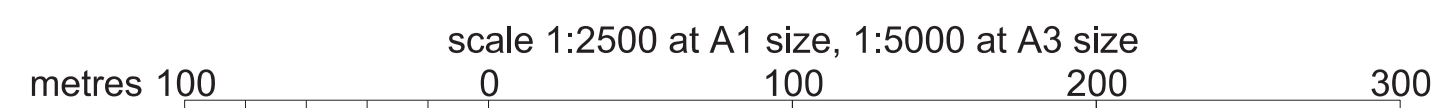
The area enclosed by any limit of deviation or by any limit of land to be acquired or used is the area extending to the outer edge of the line marking those limits

This map is based upon Ordnance Survey material with the permission of Ordnance Survey on behalf of the controller of Her Majesty's stationery office crown copyright. Unauthorised reproduction infringes crown copyright and may lead to prosecution or civil proceedings (Ordnance Survey Licence number 100049190)



FOR CONTINUATION SEE SHEET No. 1-68

FOR CONTINUATION SEE SHEET No. 1-66



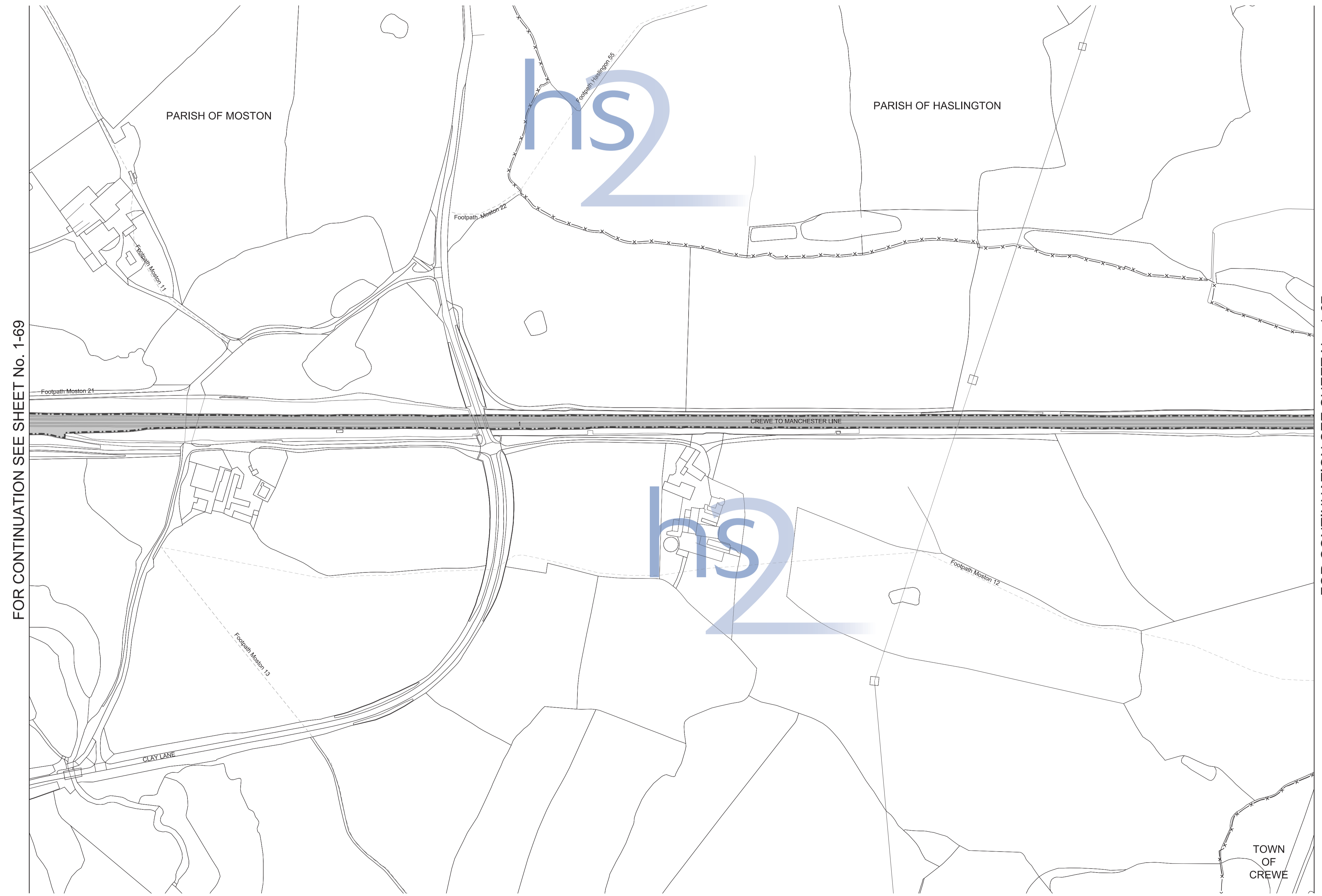
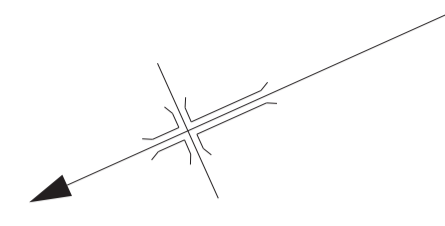
COUNTY OF CHESHIRE BOROUGH OF CHESHIRE EAST PLAN

IN PARLIAMENT - SESSION 2017-19
HIGH SPEED RAIL
(WEST MIDLANDS - CREWE)

Additional Land

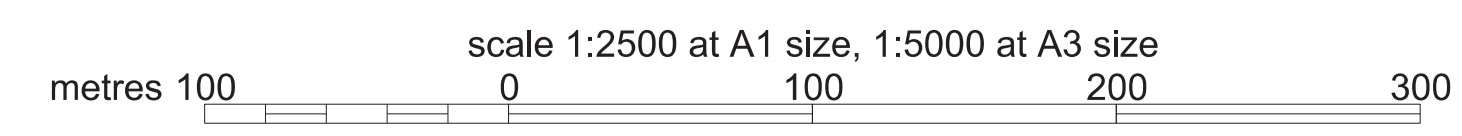
The area enclosed by any limit of deviation or by any limit of land to be acquired or used is the area extending to the outer edge of the line marking those limits

This map is based upon Ordnance Survey material with the permission of Ordnance Survey on behalf of the controller of Her Majesty's stationery office crown copyright. Unauthorised reproduction infringes crown copyright and may lead to prosecution or civil proceedings (Ordnance Survey Licence number 100049190)



FOR CONTINUATION SEE SHEET No. 1-69

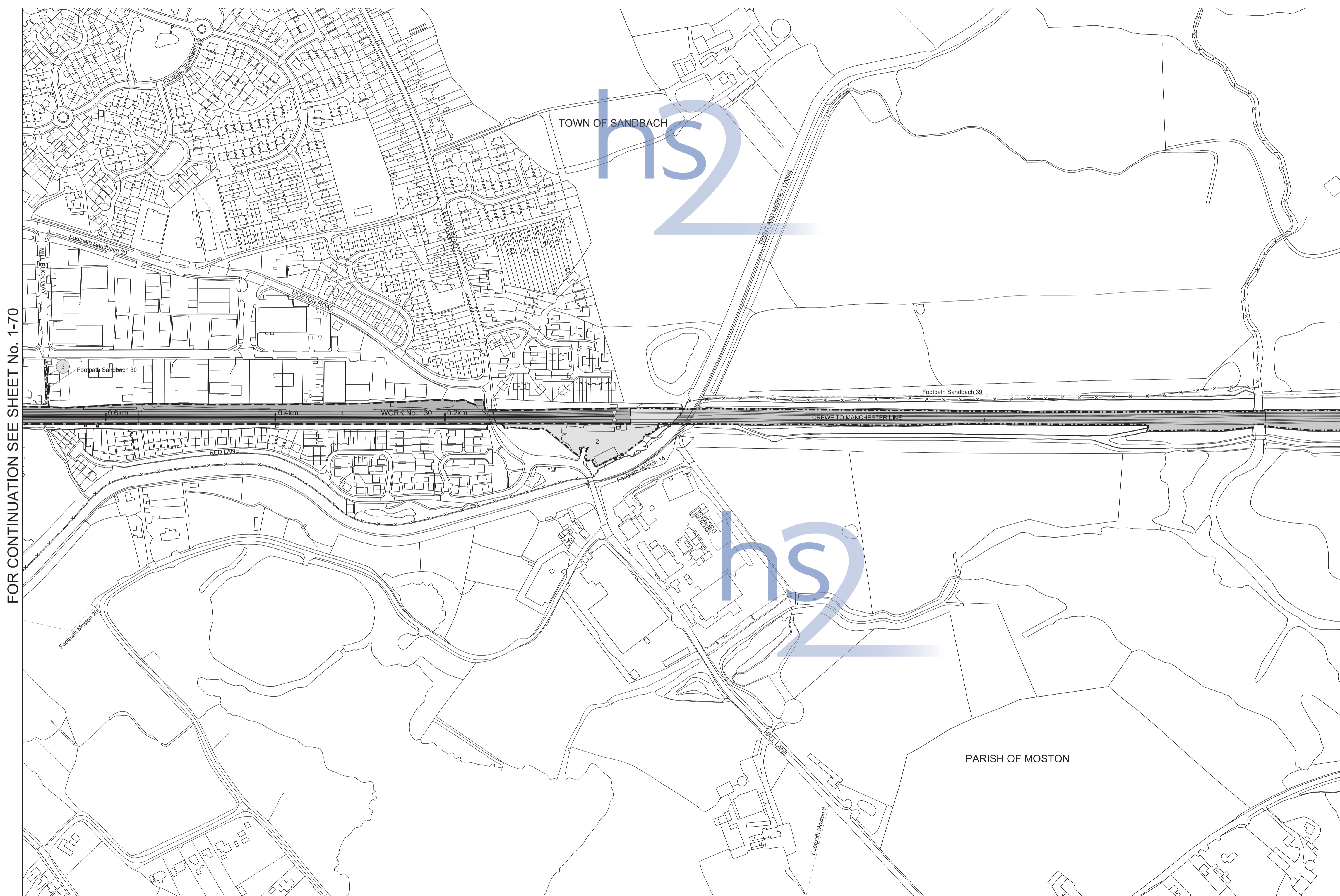
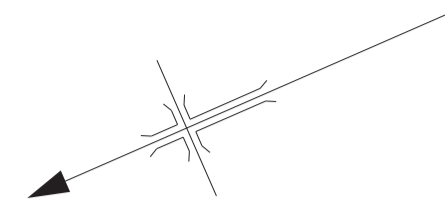
FOR CONTINUATION SEE SHEET No. 1-67



The area enclosed by any limit of deviation or by any limit of land to be acquired or used is the area extending to the outer edge of the line marking those limits

This map is based upon Ordnance Survey material with the permission of Ordnance Survey on behalf of the controller of Her Majesty's stationery office crown copyright. Unauthorised reproduction infringes crown copyright and may lead to prosecution or civil proceedings (Ordnance Survey Licence number 100049190)

COUNTY OF CHESHIRE BOROUGH OF CHESHIRE EAST PLAN

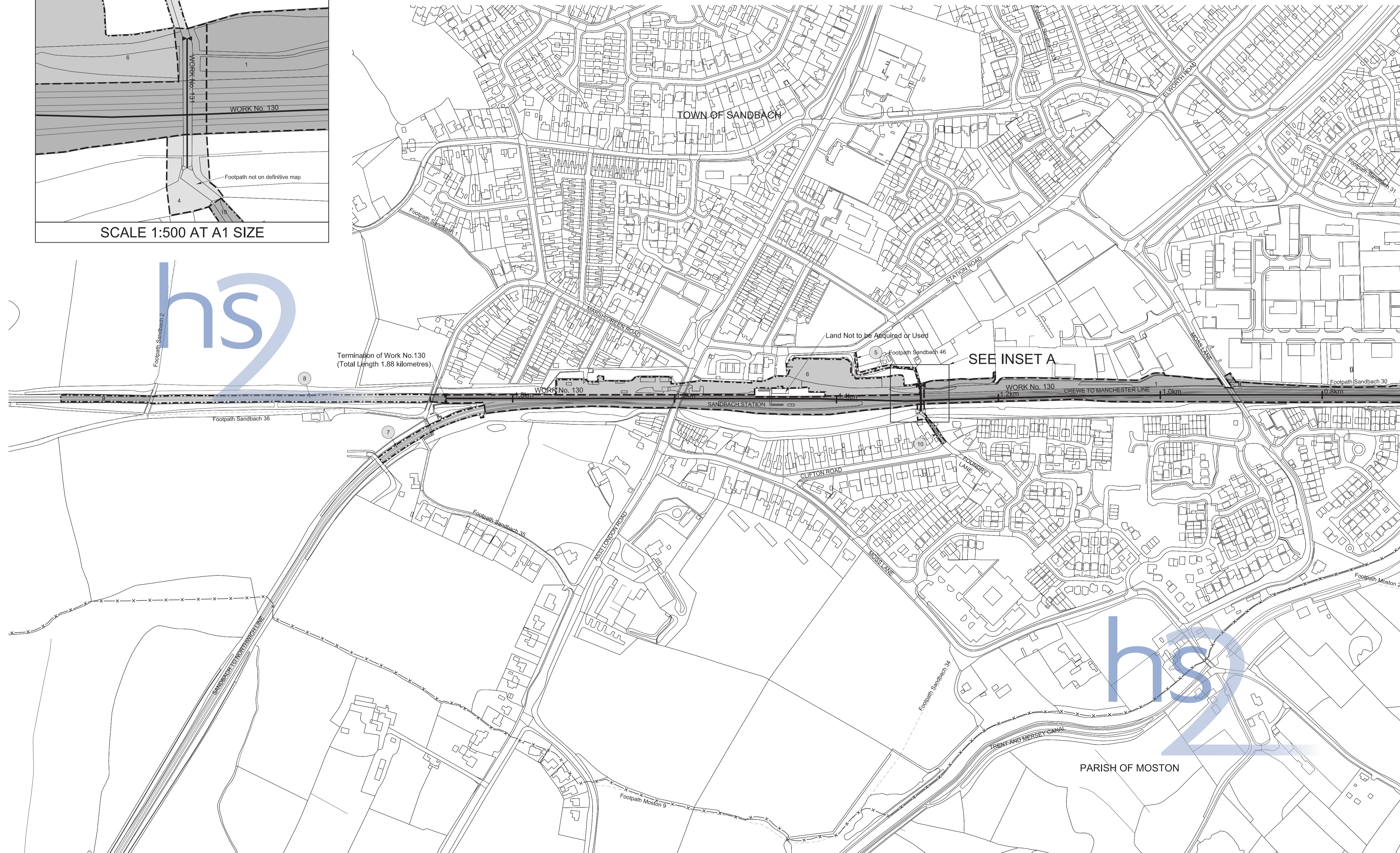
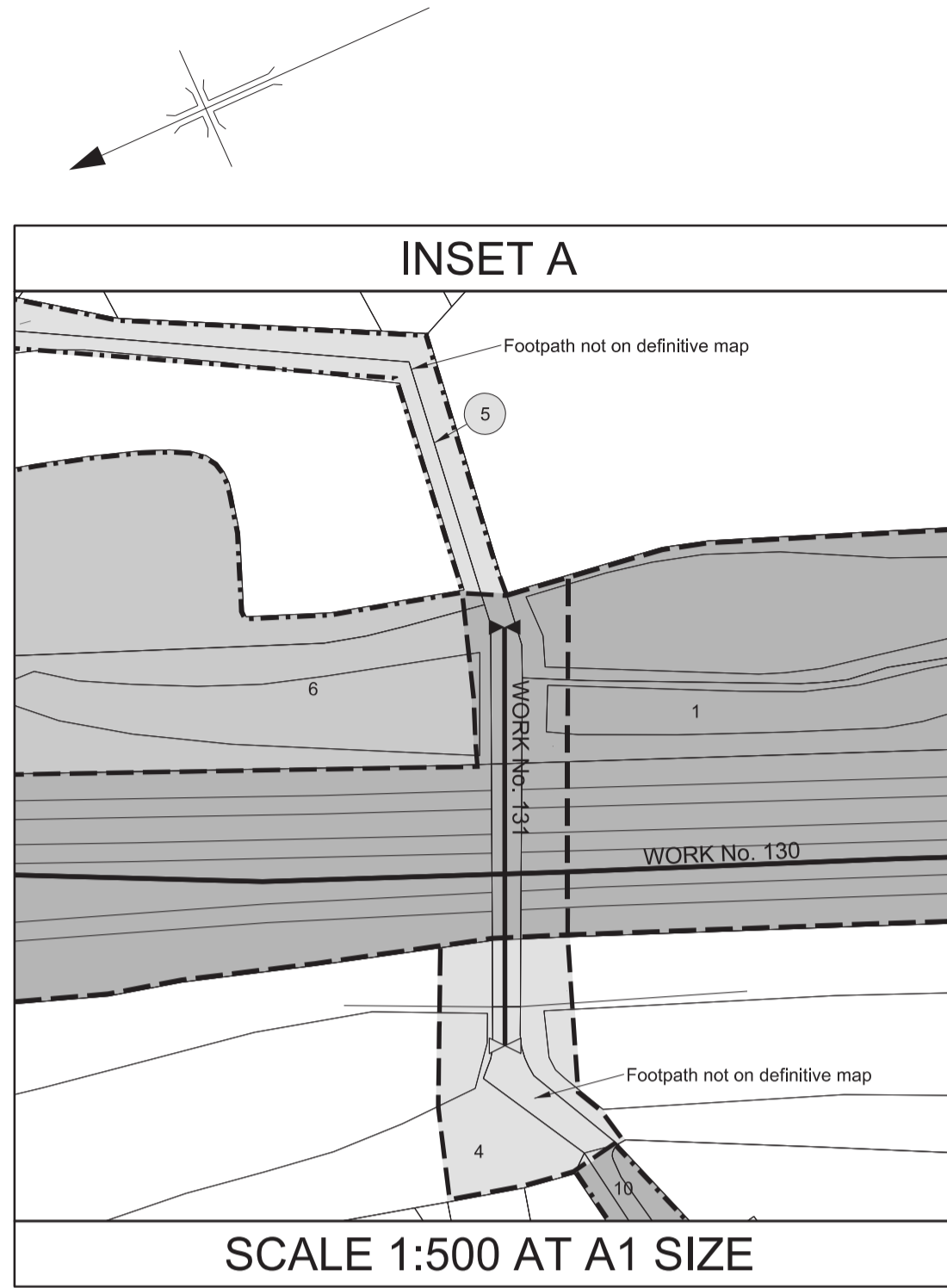


FOR CONTINUATION SEE SHEET No. 1-70

FOR CONTINUATION SEE SHEET No. 1-68

scale 1:2500 at A1 size, 1:5000 at A3 size
metres 100 0 100 200 300

COUNTY OF CHESHIRE BOROUGH OF CHESHIRE EAST PLAN



FOR CONTINUATION SEE SHEET No. 1-69