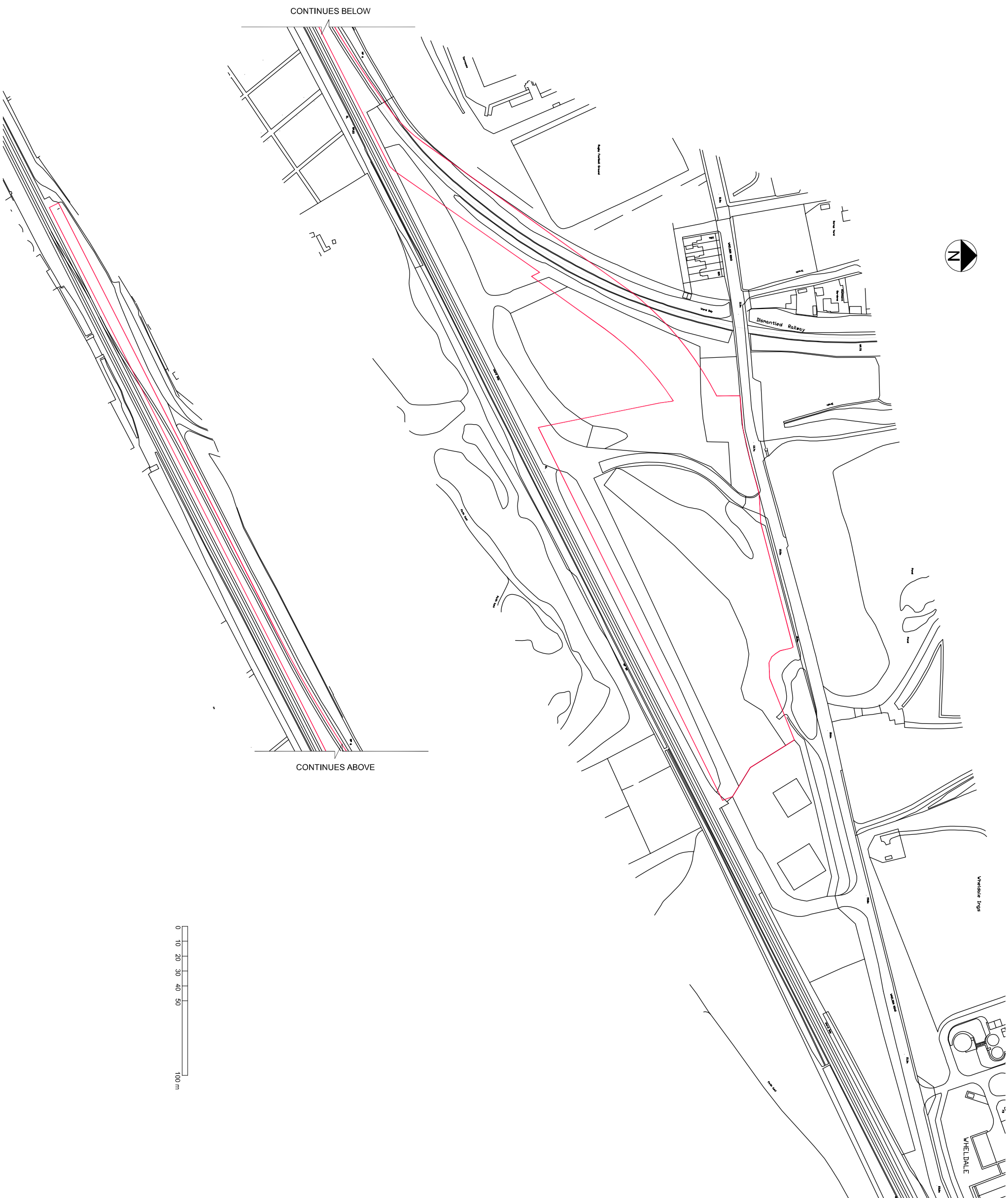


1. Do not scale off this drawing
2. All dimensions to be confirmed on site
3. This drawing is copyright of Sol Environment Ltd
4. This drawing is to be read in conjunction with relevant consultant drawings and specifications

Rev:	Date:	Desc:	Client:	Job No:	Drawing No:
0	DEC 13	Original	Clean Power (UK) Ltd	SOL1213CPP09_AB	NE01
Project:			Date:	Drawn By:	Revision:
Wheldon Energy Recovery Centre			December 2013	STEVE BUTLER	0
Drawing Title:			Scale:		
Site Location					NTS



Sol Environment Ltd
 2nd Floor,
 10 The Lees, Malvern,
 Worcestershire WR14 3HT
 t: +44(0)1684 572727
 e: enquiries@sol-environment.co.uk
www.sol-environment.co.uk



- Notes:
1. Do not scale from this drawing.
 2. All dimensions are in millimeters, unless otherwise stated.
 3. All dimensions must be checked on site.
 4. The designer shall be notified of any discrepancies.
 5. This drawing has been produced for scale use on this project and is not intended for use by any other person or any other purpose.

B	27.11.13	BOUNDARY UPDATED
A	01.07.13	BOUNDARY UPDATED
/	25.07.12	PLANNING APPLICATION ISSUE

REV	DATE	REVISION DETAILS	BY
-----	------	------------------	----



12 GREENWAY FARM, BATH ROAD,
WICK, BRISTOL BS30 5RL
TEL : 0117 937 4077

PROJECT TITLE
Advanced Conversion Technology
& Anaerobic Digestion Facility,
WHELDON, Allerton Bywater

DRAWING TITLE
Site Location Plan

CLIENT
Clean Power Properties Ltd &
Network Rail Infrastructure Ltd

STATUS
PLANNING APPLICATION

SCALE	DRAWN
1:2500	AT A3 JW
CHECKED	APPROVED
RW	RW

DRG SIZE	DATE	DRAWING NUMBER	REV
A3	23.06.12	CPP-L-05/00-01	B

6. Environment Agency Flood Map

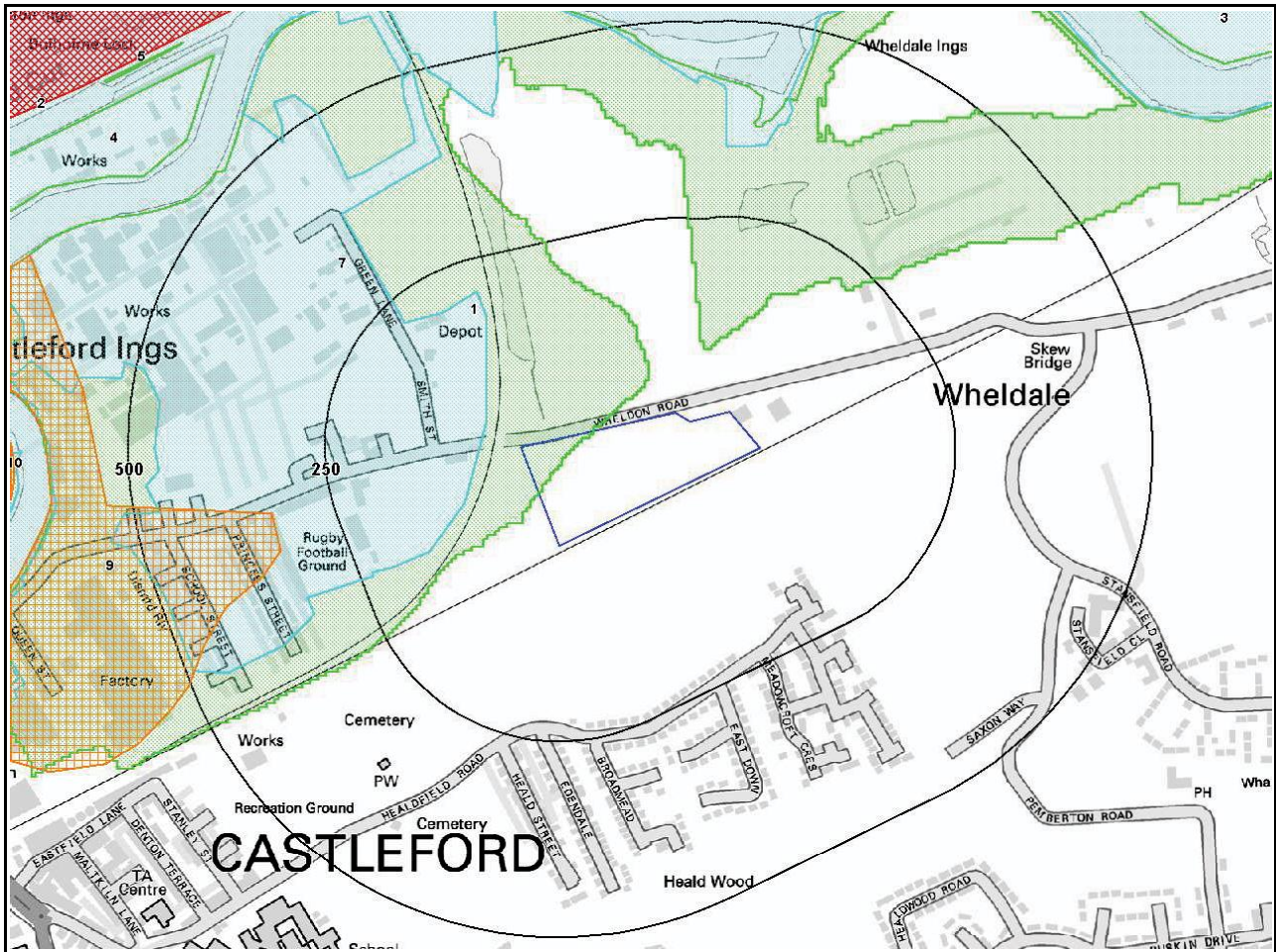
NW



NE

W

E



SW


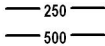







SE

Environment Agency Flood Legend



Crown Copyright. All Rights Reserved
Licence Number: 100035207

-  Site Outline
-  Search Buffers (m)
-  Zone 2 Floodplain
-  Zone 3 Floodplain
-  Flood Storage Area
-  Area Benefiting from Flood Defences
-  Flood Defences

5a. Hydrogeology - Aquifer Within Superficial Geology



Aquifer Within Superficial Geology Legend



Crown Copyright. All Rights Reserved
Licence Number: 100035207

-
-
-
-
-
-
-
-
-
-

5b. Hydrogeology - Aquifer Within Bedrock Geology and Abstraction Licenses



Aquifer Within Bedrock Geology Legend

Enabled by Ordnance Survey

Crown Copyright. All Rights Reserved
Licence Number: 100035207

