

ESSEX COUNTY COUNCIL

**PUBLIC PATH DIVERSION ORDER 2014
FOOTPATH 8 AND FOOTPATH 15 BRADWELL-ON-SEA**

**IN
THE DISTRICT OF MALDON**

**HIGHWAYS ACT 1980 - SECTION 119
PUBLIC PATH DIVERSION ORDER**

ESSEX COUNTY COUNCIL
HIGHWAYS ACT 1980 – SECTION 119
PUBLIC PATH DIVERSION ORDER
FOOTPATH 8 AND FOOTPATH 15 BRADWELL-ON-SEA

This Order is made by Essex County Council (“the authority”) under section 119 of the Highways Act 1980 (“the 1980 Act”) because it appears to the authority that in the interest of the owners of the land crossed by the footpath described in paragraph 1 of this Order it is expedient that the right of way should be diverted.

The landowner has agreed to defray the expenses incurred in the order making and any expenses which are incurred in bringing the new site of the path into a fit condition for use by the public.

Maldon District Council has been consulted and has consented to the making of the Order as required by section 120(2) of the 1980 Act.


BY THIS ORDER:


1. The public rights of way over the land situate at Bradwell Marina in the Parish of Bradwell-on-Sea known as Footpath 8 and Footpath 15 in the District of Maldon and shown by a bold continuous line on the map numbered BOS 8A contained in this Order and described in Part 1 of the Schedule to this Order shall be stopped up after 35 days from the date of confirmation of this Order.

2. At the end of 28 days from the date of confirmation of this Order there shall be public footpaths over the land situate at Bradwell Marina in the Parish of Bradwell-on-Sea in the District of Maldon described in Part 2 of the Schedule and shown by a bold broken line on the map numbered BOS 8A contained in this Order.

Plan no. BOS 8 A

Diversion of Footpaths 8 and 15
Bradwell-on-Sea

Routes to Close A-B-C, E-F 

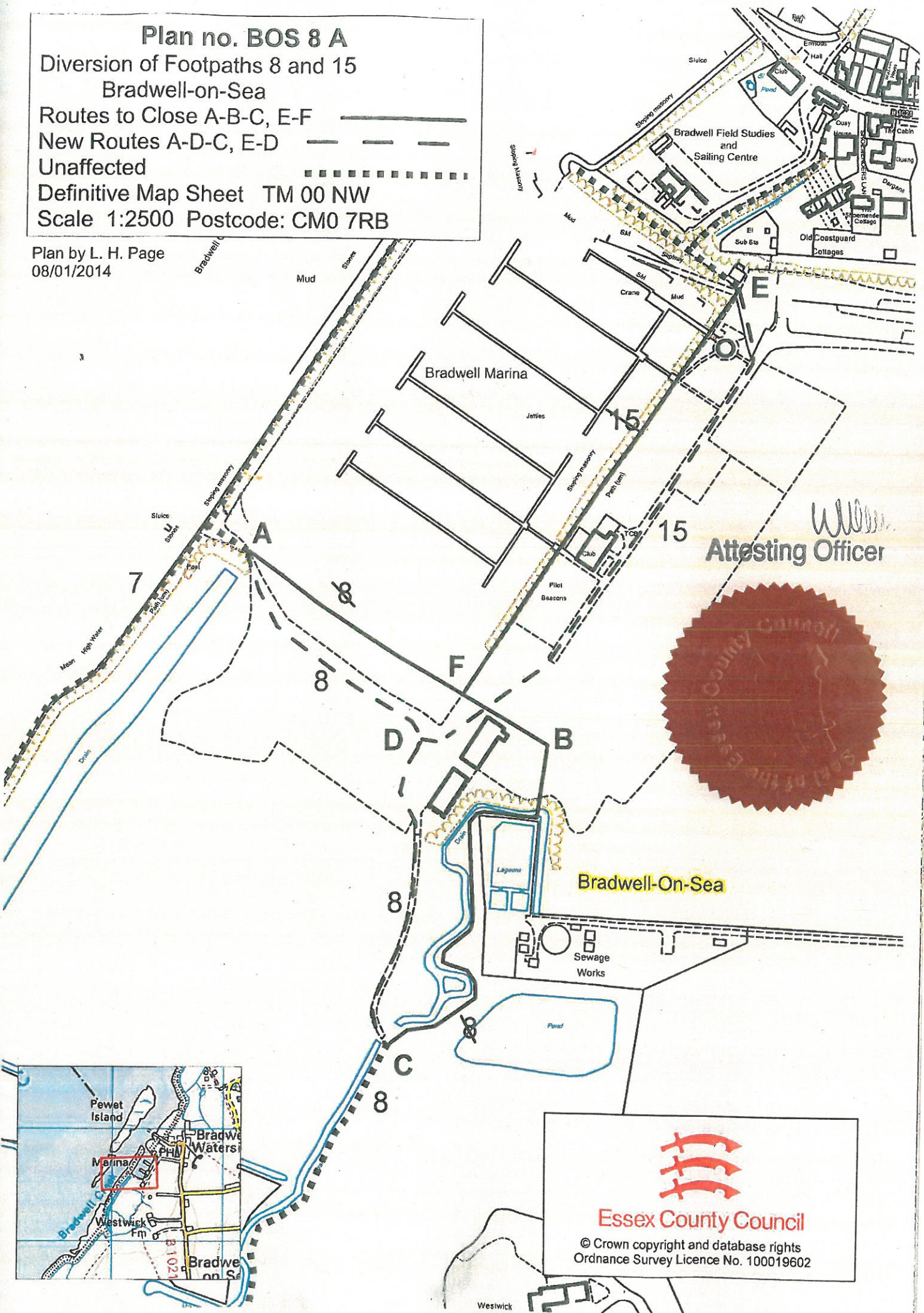
New Routes A-D-C, E-D 

Unaffected 


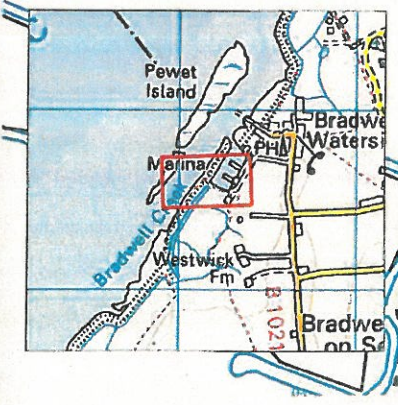
Definitive Map Sheet TM 00 NW

Scale 1:2500 Postcode: CM0 7RB

Plan by L. H. Page
08/01/2014



W. W. W.
Attesting Officer



Essex County Council
© Crown copyright and database rights
Ordnance Survey Licence No. 100019602

SCHEDULE

[PART 1]

DESCRIPTION OF SITE OF EXISTING PATH OR WAY

Footpath 8 (A-B-C)

A part length of Footpath 8 Bradwell-on-Sea of undefined width shown by a bold black continuous line on the Order Map commencing from point **A** at grid reference 9915,0760 on the south western edge of the marina running in a south easterly direction across the marina for a distance of approximately 225 metres to point **B** at grid reference 9933,0750 then continuing in a generally south westerly direction running adjacent to the watercourse for a final distance of approximately 249 metres to point **C** at grid reference 9924,0733 west of the pond.

Footpath 15 (E-F)

A part length of Footpath 15 Bradwell-on-Sea of undefined width shown by a bold black continuous line on the Order Map commencing from point **E** at grid reference 9926,0750 south of the sub-station running in a south westerly direction along the eastern side of the marina and to the north of the clubhouse for a total distance of approximately 269 metres to point **F** at grid reference 9928,0753 where it connects to Footpath 8 Bradwell-on-Sea.

[PART 2]

DESCRIPTION OF SITE OF NEW PATH OR WAY

Footpath 8 (A-D-C)

A Footpath being 2 metres in width shown by a bold black broken line on the Order Map commencing at the aforementioned point **A** running in a generally south easterly direction to the south of the current path alongside the marina for a distance of approximately 150 metres to point **D** at grid reference 9926,0750 then continuing in a generally southerly direction joining an established track for

a final distance of approximately 164 metres to the aforementioned point C where it continues unaffected.

Footpath 15 (E-D)

A Footpath being 2 metres in width shown by a bold black broken line on the Order Map commencing at the aforementioned point E running in a south south easterly direction then a generally south westerly direction along a path on the southern side of the clubhouse for a total distance of approximately 325 metres to the aforementioned point D where it connects with Footpath 8 Bradwell-on-Sea.

Given under the Common Seal of Essex County Council this *first* day of *December* 2014

The common seal of)
ESSEX COUNTY COUNCIL)
was hereunto affixed in the)
presence of:-)

Attesting Officer: *[Signature]*



33481

Dated: 1st day of December 2014

PUBLIC PATH DIVERSION ORDER

**HIGHWAYS ACT 1980
SECTION 119**

**Footpath 8 (part) and Footpath 15
(part) in the parish of Bradwell-on-
Sea in the District of Maldon**

Philip Thomson
Director for Essex Legal Services

New Bridge House
60-68 New London Road
Chelmsford
Essex
CM2 0PD