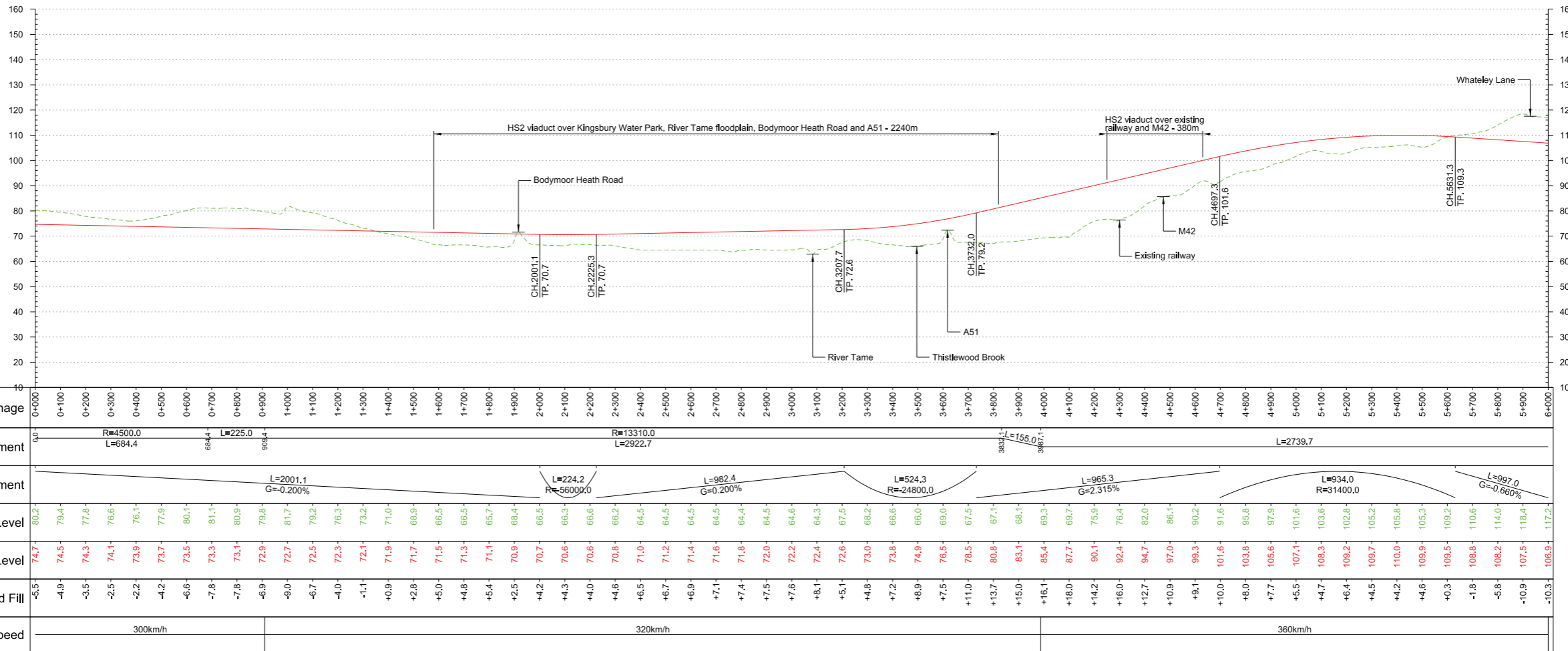


Plan

Scale 1:10,000 @ A1



HS2 Phase One
London to West Midlands

HS2 Phase 2B
West Midlands to Leeds
HSL01



Profile

Scale H:1:10,000 V:1:1000 @ A1



Fit for Acceptance

Rev	Description	Drawn	Checked	Con App	HS2 App
P03	Client's Comments Addressed	JV	AR	MM	
P02	Client's Comments Addressed	JV	ARC	MM	
P01	First Issue	CW	AR	MM	

HS2 accepts no responsibility for any circumstances which arise from the reproduction of this document after alteration, amendment or abbreviation or if it is issued in part or issued incompletely in any way.

© Crown Copyright and database right 2016. All rights reserved. Ordnance Survey Licence number 100049190

© Crown Copyright material is reproduced with the permission of Land Registry under delegated authority from the Controller of HMSO. This material was last updated on 2016 and may not be copied, distributed, sold or published without the formal permission of Land Registry. Only an official copy of a title plan or register obtained from the Land Registry may be used for legal or other official purposes.

Scale with caution as distortion can occur.

Key Environmental Features Legend

World Heritage Site	Scheduled Monuments
Ramsar	Registered Parks and Gardens
Special Areas of Conservation	Historical Battlefields
Special Protection Areas	Active and/or Authorised Landfill
SSSI	Historical Landfill
National Nature Reserves	Flood Zones
Area of Outstanding Natural Beauty	Listed Building Grade I
National Park	Listed Building Grade II*
Major Development Sites	Listed Building Grade II
Additional Development Sites	

Legend

Track Centrelines	Engineering Earthworks
Viaduct	Railway Cutting
Tunnel	Railway Embankment
Existing Railway Connection	HS2 Depot/Station Operational Boundary
HS2 Connection	
Fully Retained Cutting/Fill	
Major Contour	
Ground Profile	
Track Profile	
Minor Contour	
Node	

hs2

Registered in England
Registration No. 06791686
Registered office:
One Canada Square,
London, E14 5AB

Creator/Originator
Mott MacDonald

Leeds Leg South

Design Stage: **Post-Consultation**

Drawing Title: **HSL01 Preferred Route**

Sheet 1 of 2

West Midlands to Leeds Route

Discipline/Function: **Railway Track**

Drawn: **JV** | Checked: **AR** | Approved: **MM**

Date: **05/07/2016** | Scale: **1:10000** | Size: **A1**

Drawing No.: **C321-MMD-RT-DPP-110-580101** | Rev: **P03**