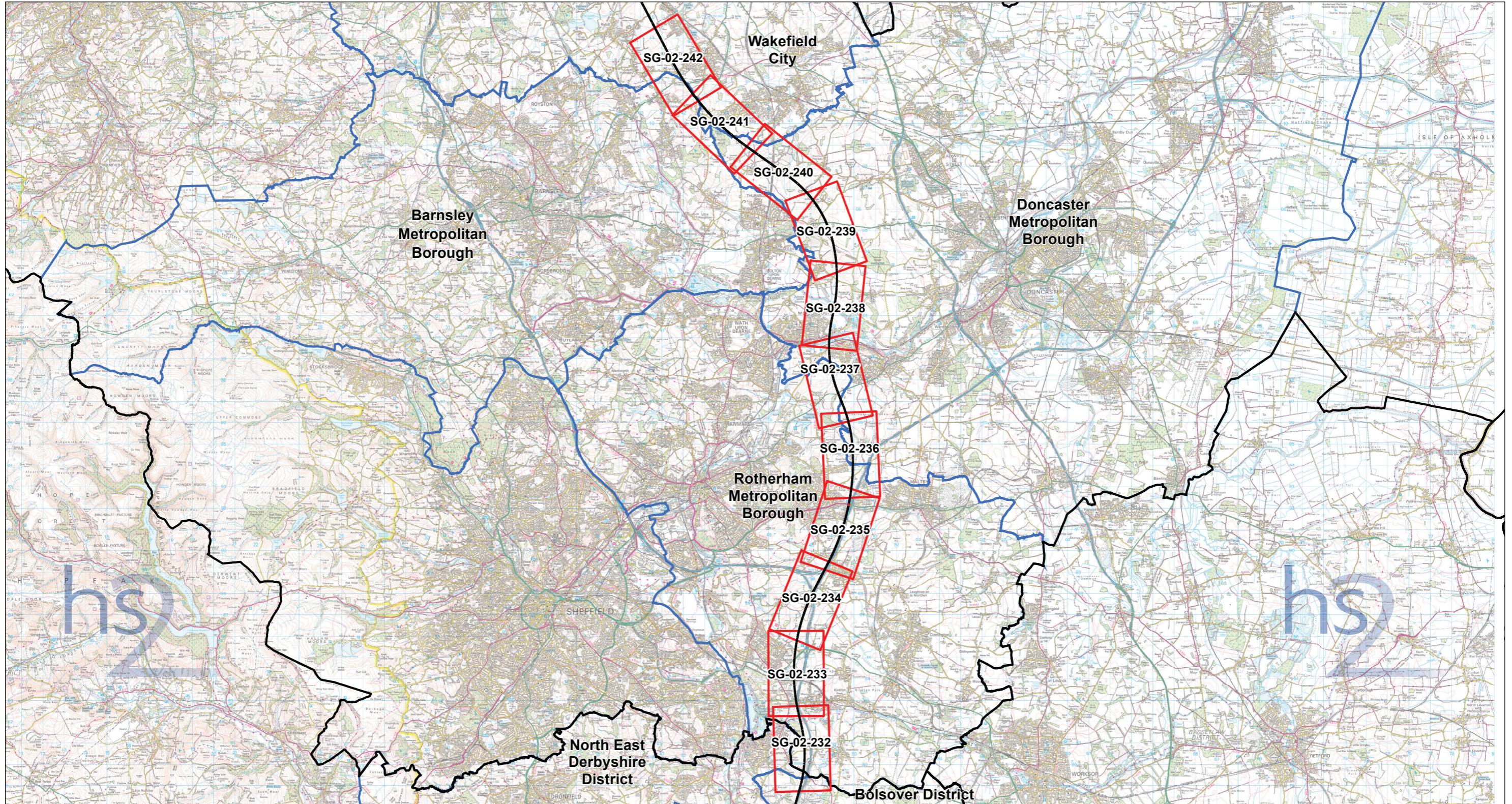


HIGH SPEED TWO SAFEGUARDING DIRECTIONS

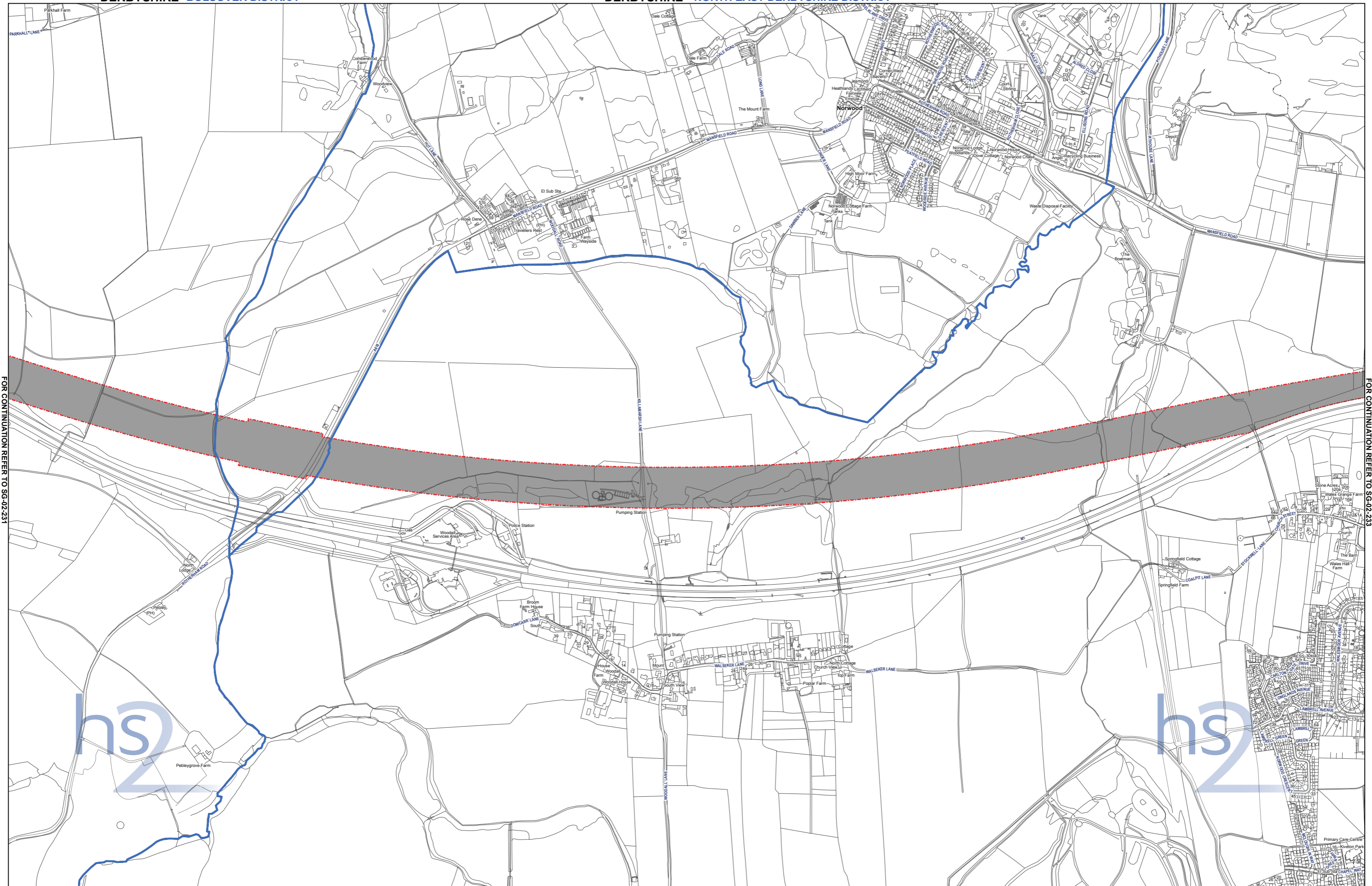
NOVEMBER 2016

PHASE 2B: WEST MIDLANDS TO LEEDS VOLUME 3: ROTHERHAM, DONCASTER, BARNSELEY KEY PLAN



- Connection
- HS2 Depot
- HS2 Station
- Route on surface
- Route in tunnel
- Route in cut and cover tunnel
- County boundary
- Local Authority boundary

PH2-HS2-PL-MAP-100-000058



FOR CONTINUATION REFER TO SG-02-231

FOR CONTINUATION REFER TO SG-02-233

Legend

- Limits of Land Subject to Safeguarding Direction
- Safeguarded Area: Surface
- Safeguarded Area: Sub-surface
- Local Authority boundary
- Major Development Sites
- Additional Development Sites

Map Number	SG-02-232
Map Name	High Speed Two Phase 2b: West Midlands to Leeds Safeguarding Directions
Date of Issue	NOVEMBER 2016

hs2

HS2 Ltd accept no responsibility for any circumstances, which arise from the reproduction of this map after alteration, amendment or abbreviation or if it is issued in part or issued incomplete in any way.

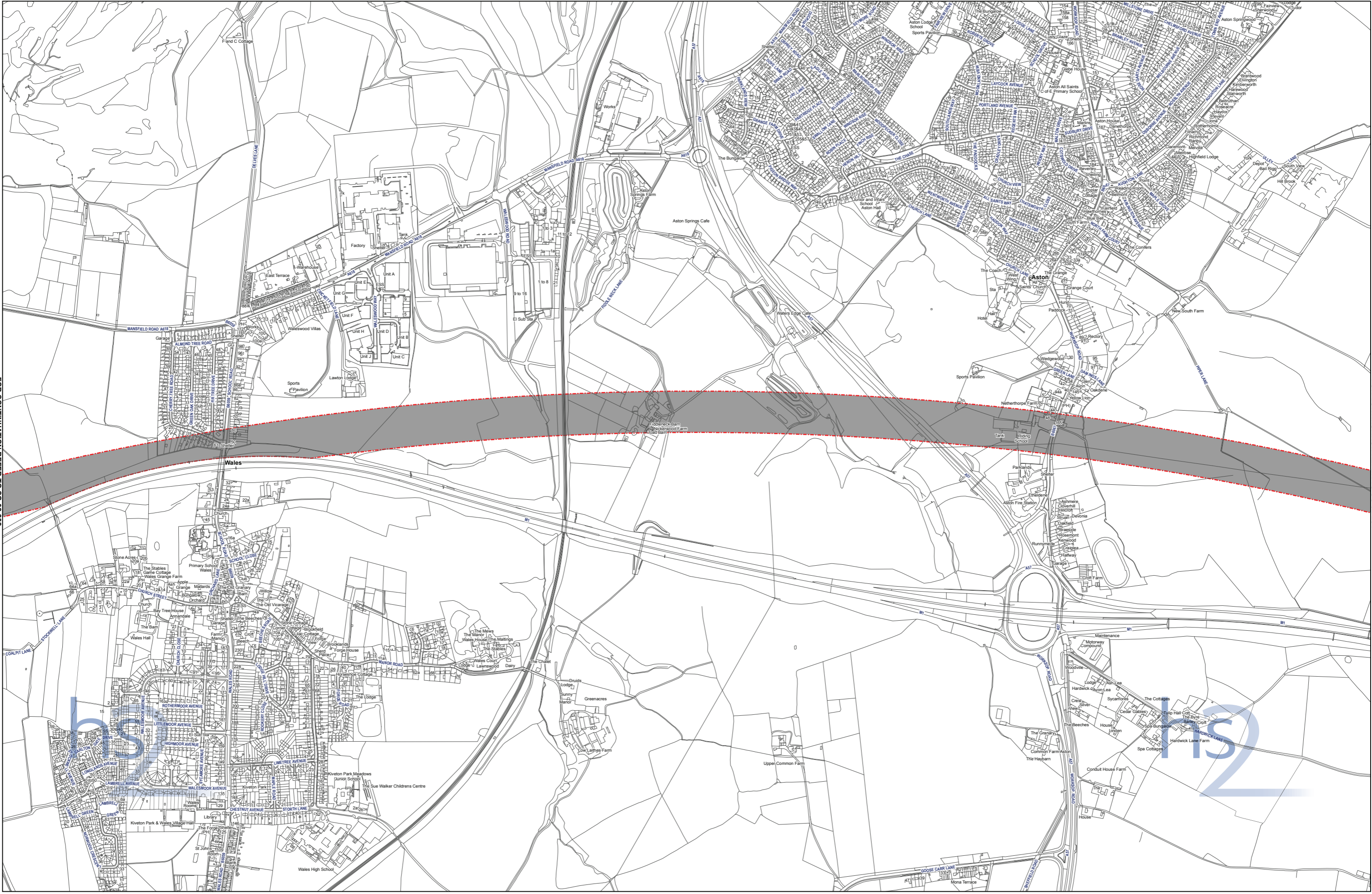
Registered in England. Registration number 06793066.
Registered office: 11 Brook Green, Uxbridge, Middlesex, UK.

© Crown copyright and database rights 2016.
Ordnance Survey Licence Number 100049190.

Doc Number: PH2-HS2-PL-MAP-100-000032

Date: 02/11/16

Scale at A1: 1:5,000
Scale at A3: 1:10,000




FOR CONTINUATION REFER TO SG-02-232

FOR CONTINUATION REFER TO SG-02-234

Legend

- Limits of Land Subject to Safeguarding Direction
- Safeguarded Area: Surface
- Safeguarded Area: Sub-surface
- Local Authority boundary
- Major Development Sites
- Additional Development Sites

Map Number: **SG-02-233**
 Map Name: **High Speed Two Phase 2b: West Midlands to Leeds Safeguarding Directions**
 Date of Issue: **NOVEMBER 2016**

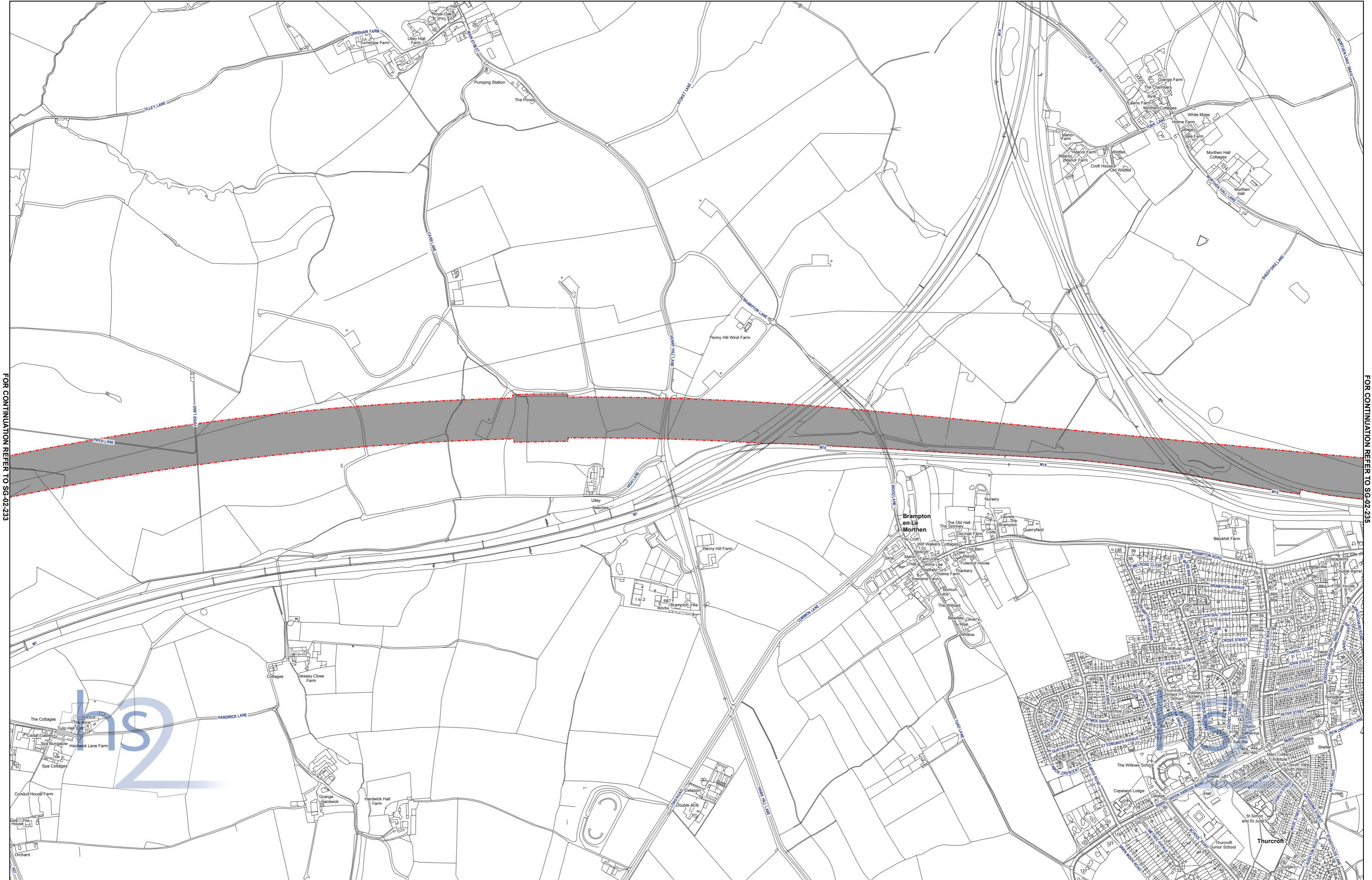


HS2 Ltd accept no responsibility for any circumstances, which arise from the reproduction of this map after alteration, amendment or abbreviation or if it is issued in part or issued incomplete in any way.

Registered in England. Registration number 06791988.
 Registered office: 100 Broad Gateway, Birmingham B4 6AA.
 © Crown copyright and database rights 2016.
 Ordnance Survey Licence Number: 100049190.

Scale at A1: **1:5,000**
 Scale at A3: **1:10,000**

Doc Number: PH2-HS2-PL-MAP-100-000033 Date: 02/11/16



FOR CONTINUATION REFER TO SG-02-233

FOR CONTINUATION REFER TO SG-02-233

Legend

- Limits of Land Subject to Safeguarding Direction
- Safeguarded Area: Sub-surface
- Local Authority boundary
- Safeguarded Area: Surface
- Major Development Sites
- Additional Development Sites

Map Number	SG-02-234
Map Name	High Speed Two Phase 2b: West Midlands to Leeds Safeguarding Directions
Date of Issue	NOVEMBER 2016

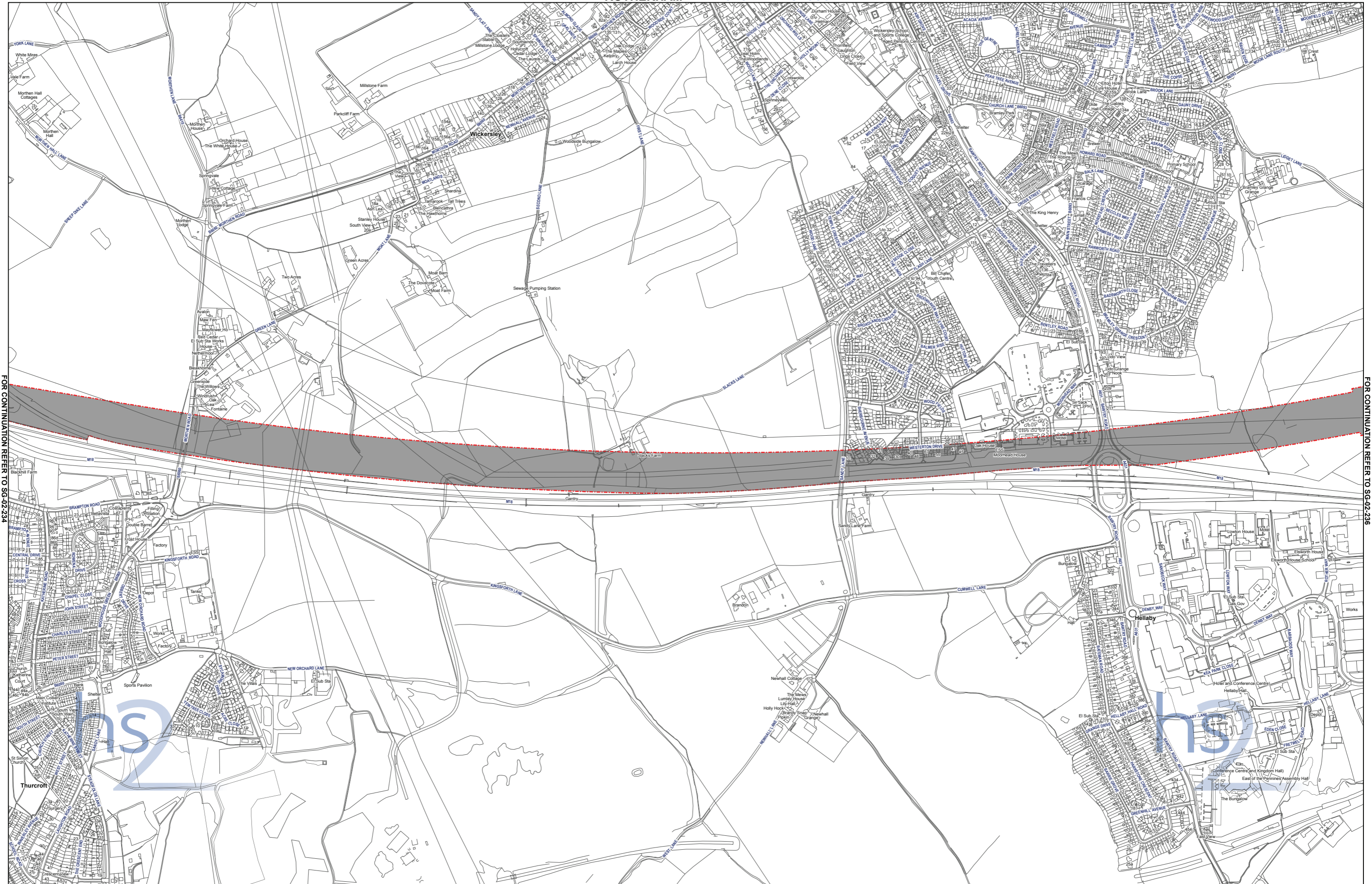
HS2 Ltd accept no responsibility for any circumstances, which arise from the reproduction of this map after alteration, amendment or abbreviation or if it is issued in part or issued incomplete in any way.

Registered in England. Registration number 0679766.
Registered office: 11 Brook Green, Uxbridge, Middlesex UB8 3PH, UK.
© Crown copyright and database rights 2016.
Ordnance Survey Licence Number 100049190.

Doc Number: PH2-HS2-PL-MAP-100-000034

Scale at A1: 1:5,000
Scale at A3: 1:10,000

Date: 02/11/16



FOR CONTINUATION REFER TO SG-02-234

FOR CONTINUATION REFER TO SG-02-236

Legend

- Limits of Land Subject to Safeguarding Direction
- Safeguarded Area: Surface
- Safeguarded Area: Sub-surface
- Local Authority boundary
- Major Development Sites
- Additional Development Sites

Map Number: **SG-02-235**
 Map Name: **High Speed Two Phase 2b: West Midlands to Leeds Safeguarding Directions**
 Date of Issue: **NOVEMBER 2016**

hs2

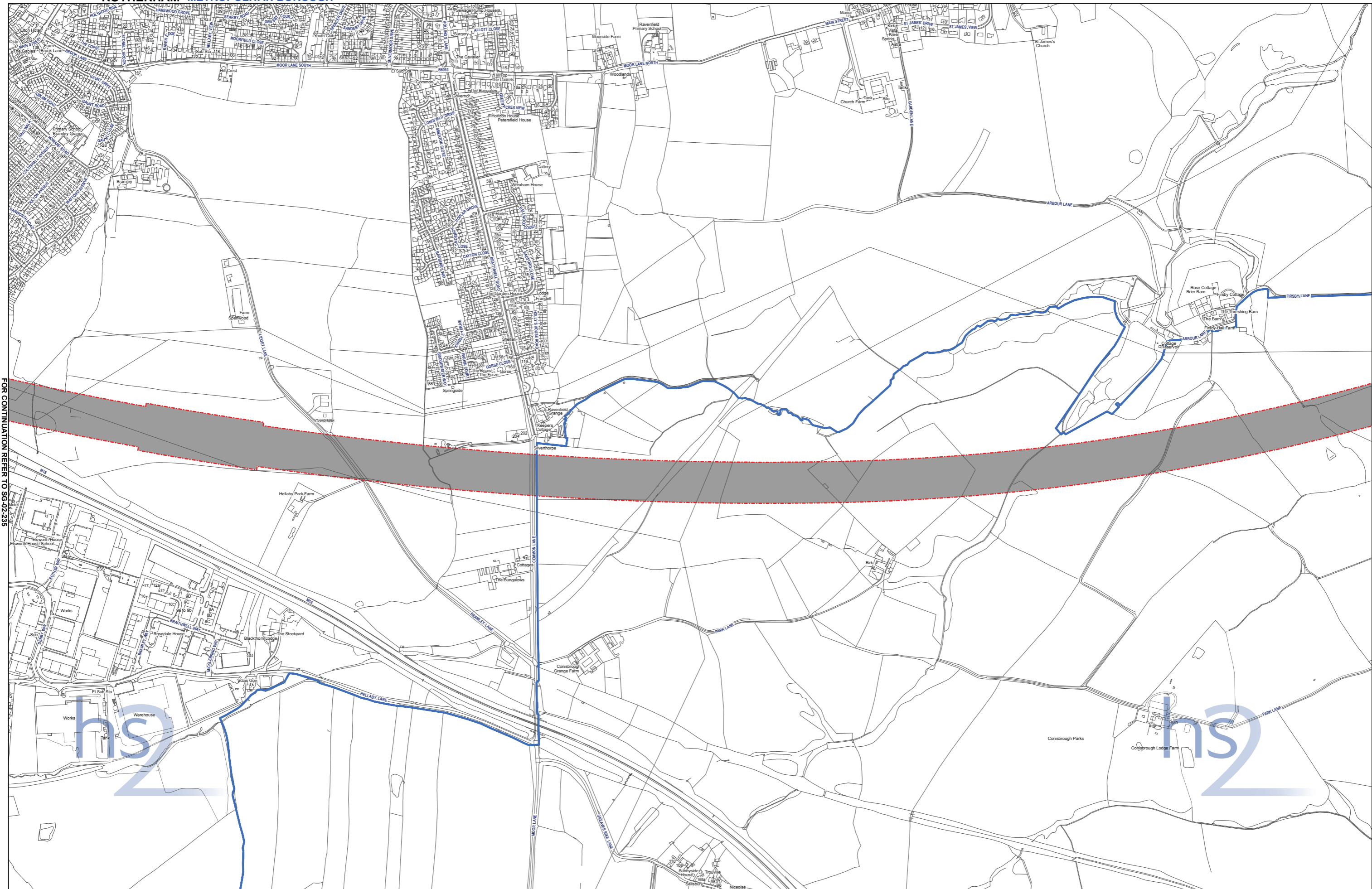
HS2 Ltd accept no responsibility for any circumstances, which arise from the reproduction of this map after alteration, amendment or abbreviation or if it is issued in part or issued incomplete in any way.

Registered in England. Registration number 06797666.
 Registered office: 1 Broad Gateway, Birmingham B4 6AA.
 © Crown copyright and database rights 2016.
 Ordnance Survey Licence Number: 100049190.

Scale at A1: **1:5,000**
 Scale at A3: **1:10,000**

Doc Number: PH2-HS2-PL-MAP-100-000035

Date: 02/11/16



FOR CONTINUATION REFER TO SG-02-235

FOR CONTINUATION REFER TO SG-02-237

Legend

- Limits of Land Subject to Safeguarding Direction
- Safeguarded Area: Surface
- Safeguarded Area: Sub-surface
- Local Authority boundary
- Major Development Sites
- Additional Development Sites

Map Number	SG-02-236
Map Name	High Speed Two Phase 2b: West Midlands to Leeds Safeguarding Directions
Date of Issue	NOVEMBER 2016

HS2 Ltd accept no responsibility for any circumstances, which arise from the reproduction of this map after alteration, amendment or abbreviation or if it is issued in part or issued incomplete in any way.

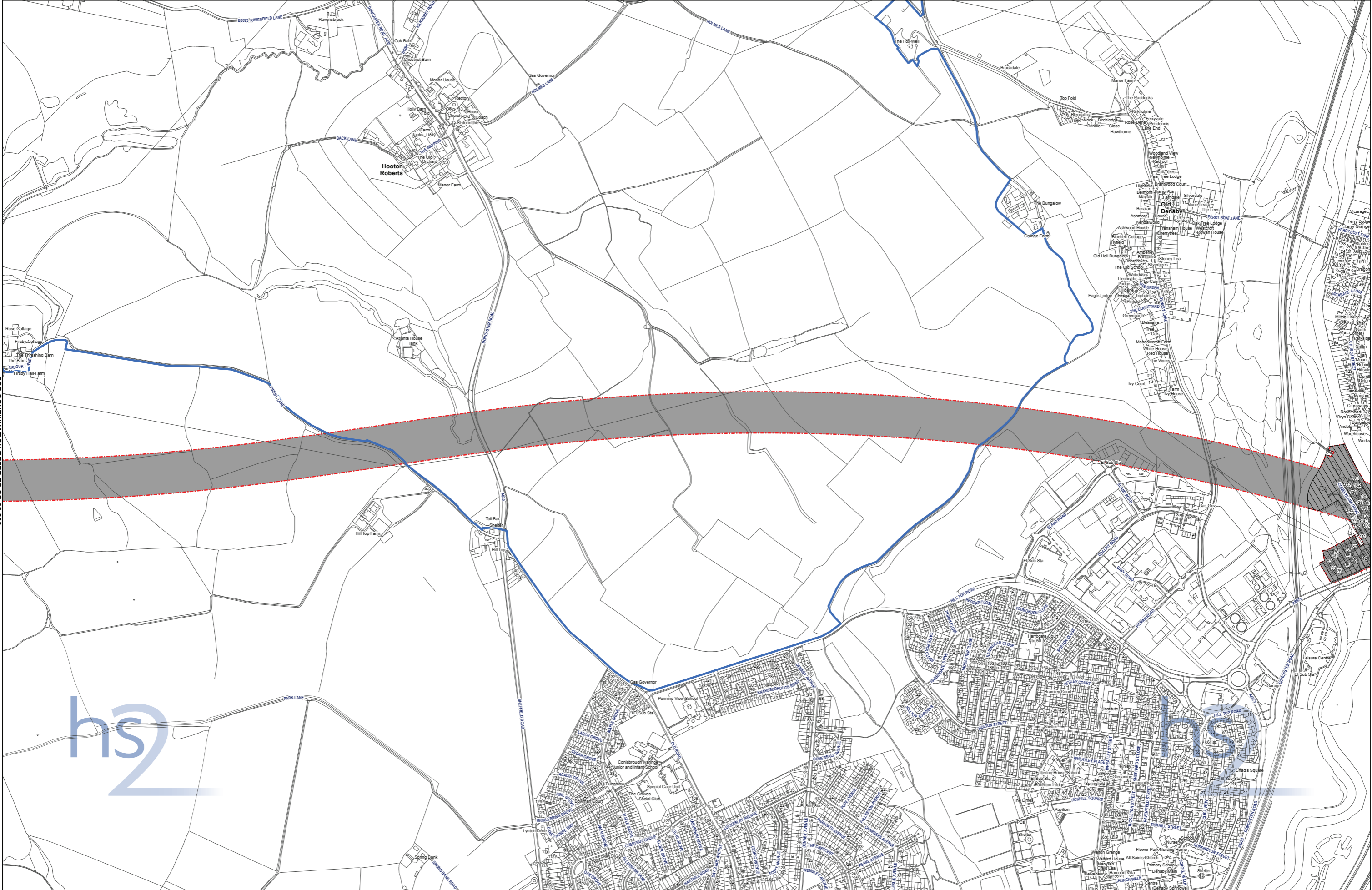
Registered in England. Registration number 06793086.
Registered office: 5 Broad Gateway, Birmingham B4 6GA.

© Crown copyright and database rights 2016.
Ordnance Survey Licence Number 100049190.

Doc Number: PH2-HS2-PL-MAP-100-000038

Scale at A1: 1:5,000
Scale at A3: 1:10,000

Date: 02/11/16



Legend

- Limits of Land Subject to Safeguarding Direction
- Safeguarded Area: Surface
- Safeguarded Area: Sub-surface
- Local Authority boundary
- Major Development Sites
- Additional Development Sites

Map Number: **SG-02-237**
 Map Name: **High Speed Two Phase 2b: West Midlands to Leeds Safeguarding Directions**
 Date of Issue: **NOVEMBER 2016**

hs2
HS2 Ltd accept no responsibility for any circumstances, which arise from the reproduction of this map after alteration, amendment or abbreviation or if it is issued in part or issued incomplete in any way.

Scale at A1: 1:5,000
 Scale at A3: 1:10,000

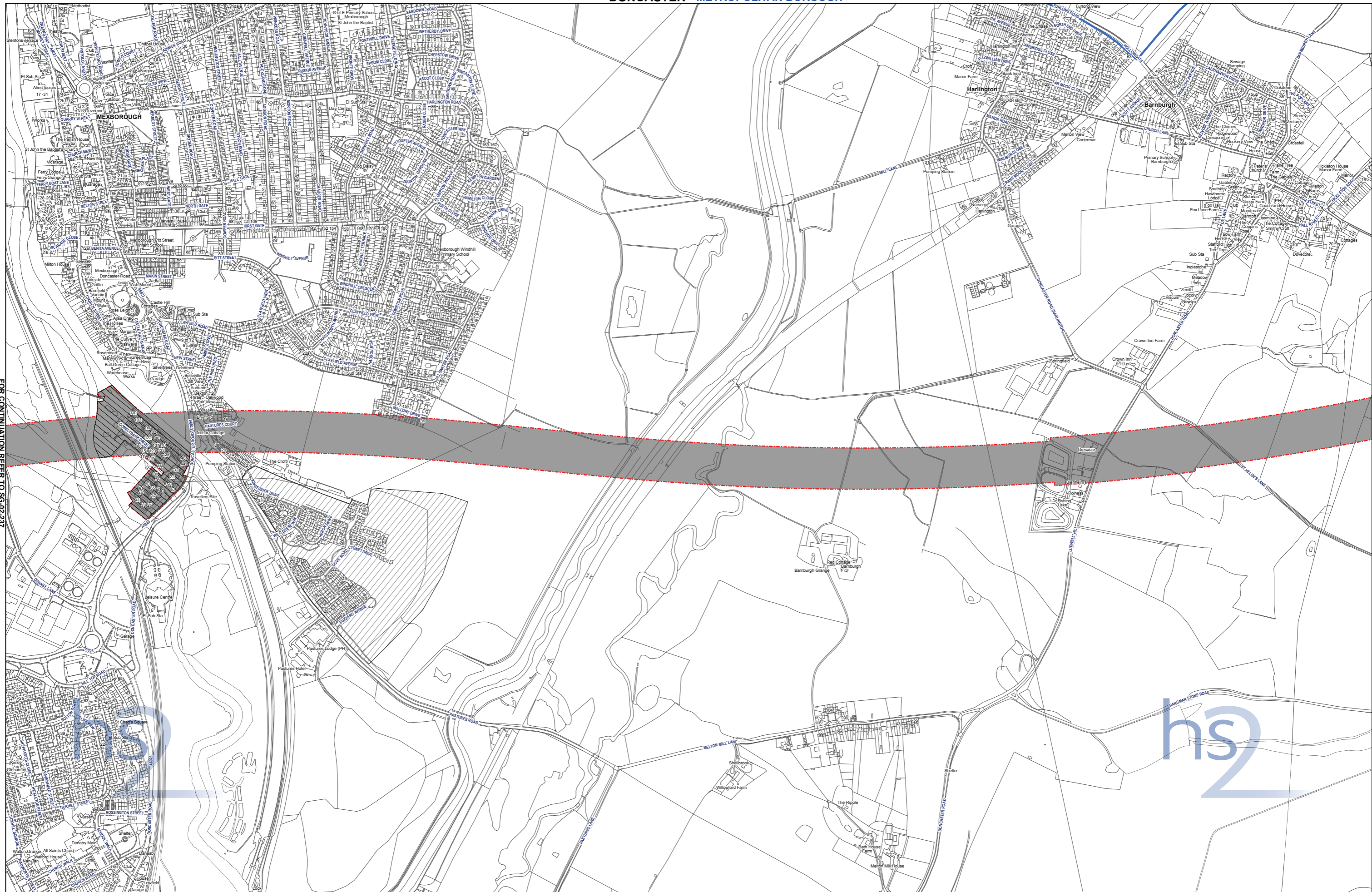
Registered in England. Registration number 0979308.
 Registered office: 11 Brook Green, Uxbridge, Middlesex UB8 3PH.
 © Crown copyright and database rights 2016.
 Ordnance Survey Licence Number: 100049190.

Doc Number: PH2-HS2-PL-MAP-100-000037 Date: 02/11/16

FOR CONTINUATION REFER TO SG-02-236

FOR CONTINUATION REFER TO SG-02-238

DONCASTER METROPOLITAN BOROUGH




FOR CONTINUATION REFER TO SG-02-237

FOR CONTINUATION REFER TO SG-02-239

Legend

- Limits of Land Subject to Safeguarding Direction
- Safeguarded Area: Surface
- Safeguarded Area: Sub-surface
- Local Authority boundary
- Major Development Sites
- Additional Development Sites

Map Number: **SG-02-238**
 Map Name: **High Speed Two Phase 2b: West Midlands to Leeds Safeguarding Directions**
 Date of Issue: **NOVEMBER 2016**

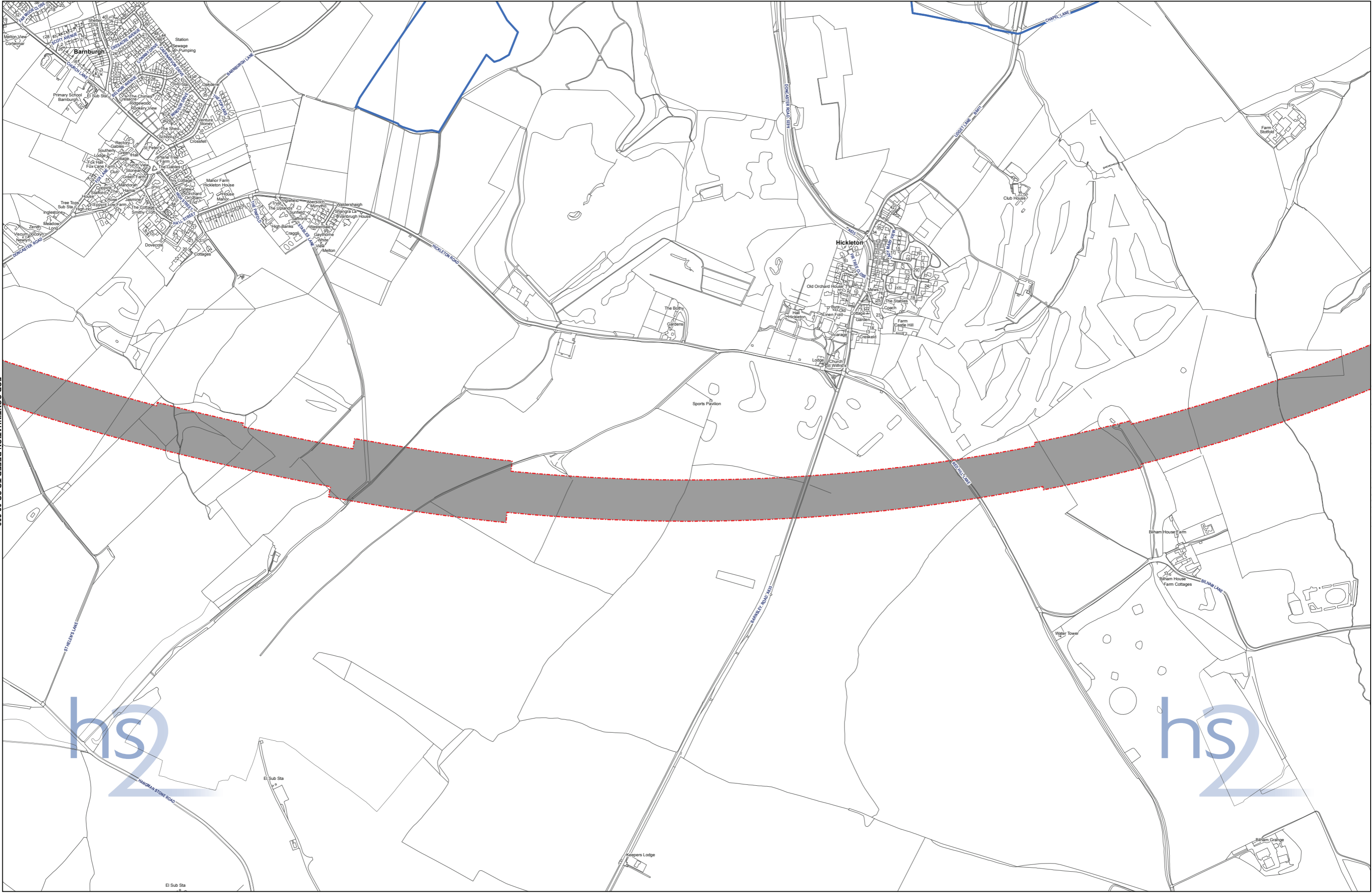


HS2 Ltd accept no responsibility for any circumstances, which arise from the reproduction of this map after alteration, amendment or abbreviation or if it is issued in part or issued incomplete in any way.

Registered in England. Registration number 06793066.
 Registered office: 3 Broad Gateway, Birmingham B4 6AA.
 © Crown copyright and database rights 2016.
 Ordnance Survey Licence Number 100049190.

Scale at A1: 1:5,000
 Scale at A3: 1:10,000

Doc Number: PH2-HS2-PL-MAP-100-000038
 Date: 02/11/16



FOR CONTINUATION REFER TO SG-02-238

FOR CONTINUATION REFER TO SG-02-240

Legend

- Limits of Land Subject to Safeguarding Direction
- Safeguarded Area: Surface
- Safeguarded Area: Sub-surface
- Local Authority boundary
- Major Development Sites
- Additional Development Sites

Map Number	SG-02-239
Map Name	High Speed Two Phase 2b: West Midlands to Leeds Safeguarding Directions
Date of Issue	NOVEMBER 2016

HS2 Ltd accept no responsibility for any circumstances, which arise from the reproduction of this map after alteration, amendment or abbreviation or if it is issued in part or issued incomplete in any way.

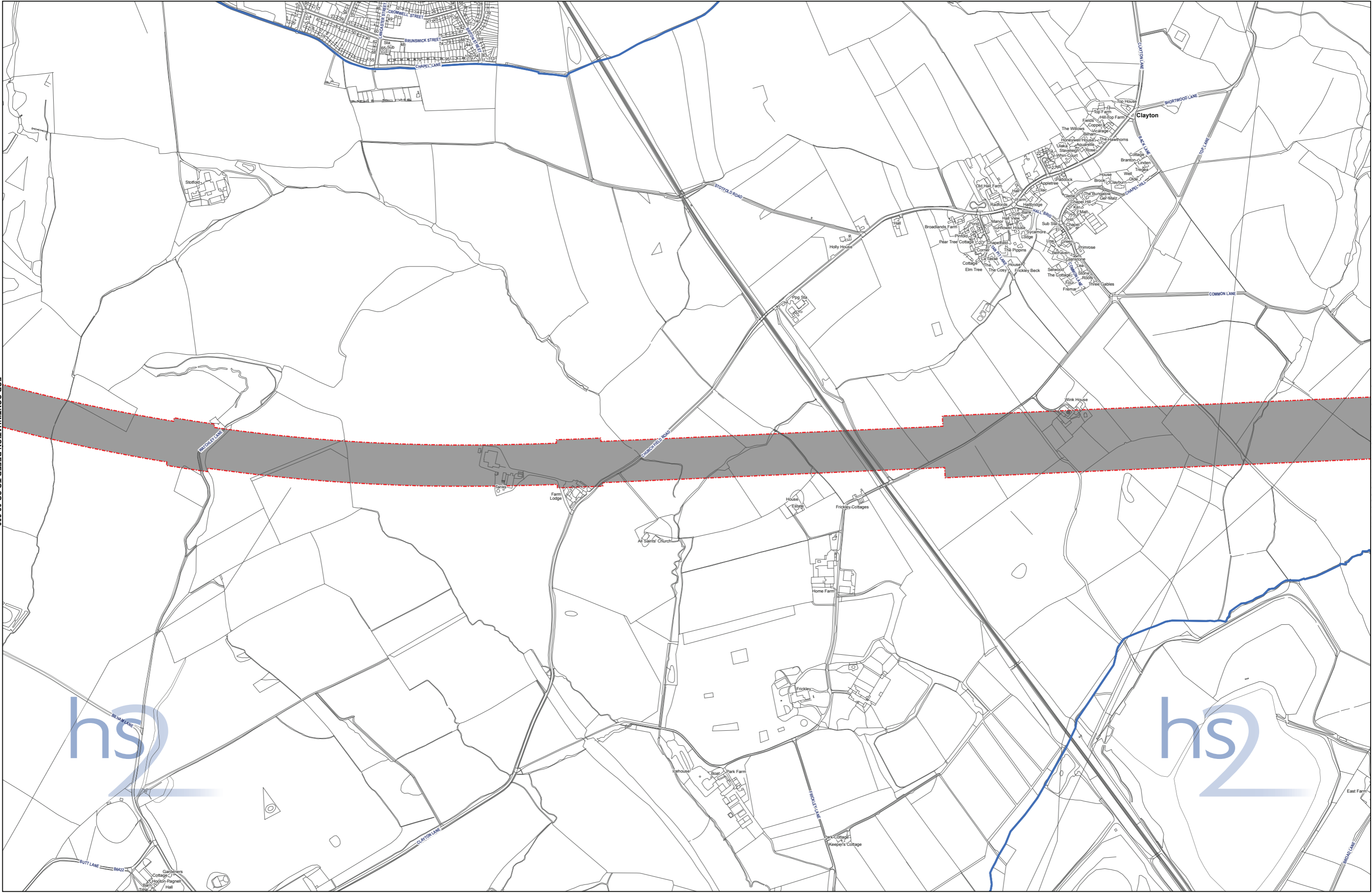
Registered in England. Registration number 06793086.
Registered office: 5 Broad Gateway, Birmingham B4 6GA.

© Crown copyright and database rights 2016.
Ordnance Survey Licence Number 100049190.

Doc Number: PH2-HS2-PL-MAP-100-000039

Scale at A1: 1:5,000
Scale at A3: 1:10,000

Date: 02/11/16



Legend

- Limits of Land Subject to Safeguarding Direction
- Safeguarded Area: Sub-surface
- Safeguarded Area: Surface
- Local Authority boundary
- Major Development Sites
- Additional Development Sites

Map Number	SG-02-240
Map Name	High Speed Two Phase 2b: West Midlands to Leeds Safeguarding Directions
Date of Issue	NOVEMBER 2016

HS2 Ltd accept no responsibility for any circumstances, which arise from the reproduction of this map after alteration, amendment or abbreviation or if it is issued in part or issued incomplete in any way.

Registered in England. Registration number 06793086.
Registered office: 10 Brook, Coventry, Birmingham B4 6SA.

© Crown copyright and database rights 2016.
Ordnance Survey Licence Number 100049190.

Doc Number: PH2-HS2-PL-MAP-100-000040

Scale at A1: 1:5,000
Scale at A3: 1:10,000

Date: 02/11/16



FOR CONTINUATION REFER TO SG-02-240

FOR CONTINUATION REFER TO SG-02-242

Legend

- Limits of Land Subject to Safeguarding Direction
- Safeguarded Area: Surface
- Safeguarded Area: Sub-surface
- Local Authority boundary
- Major Development Sites
- Additional Development Sites

Map Number	SG-02-241
Map Name	High Speed Two Phase 2b: West Midlands to Leeds Safeguarding Directions
Date of Issue	NOVEMBER 2016

HS2 Ltd accept no responsibility for any circumstances, which arise from the reproduction of this map after alteration, amendment or abbreviation or if it is issued in part or issued incomplete in any way.

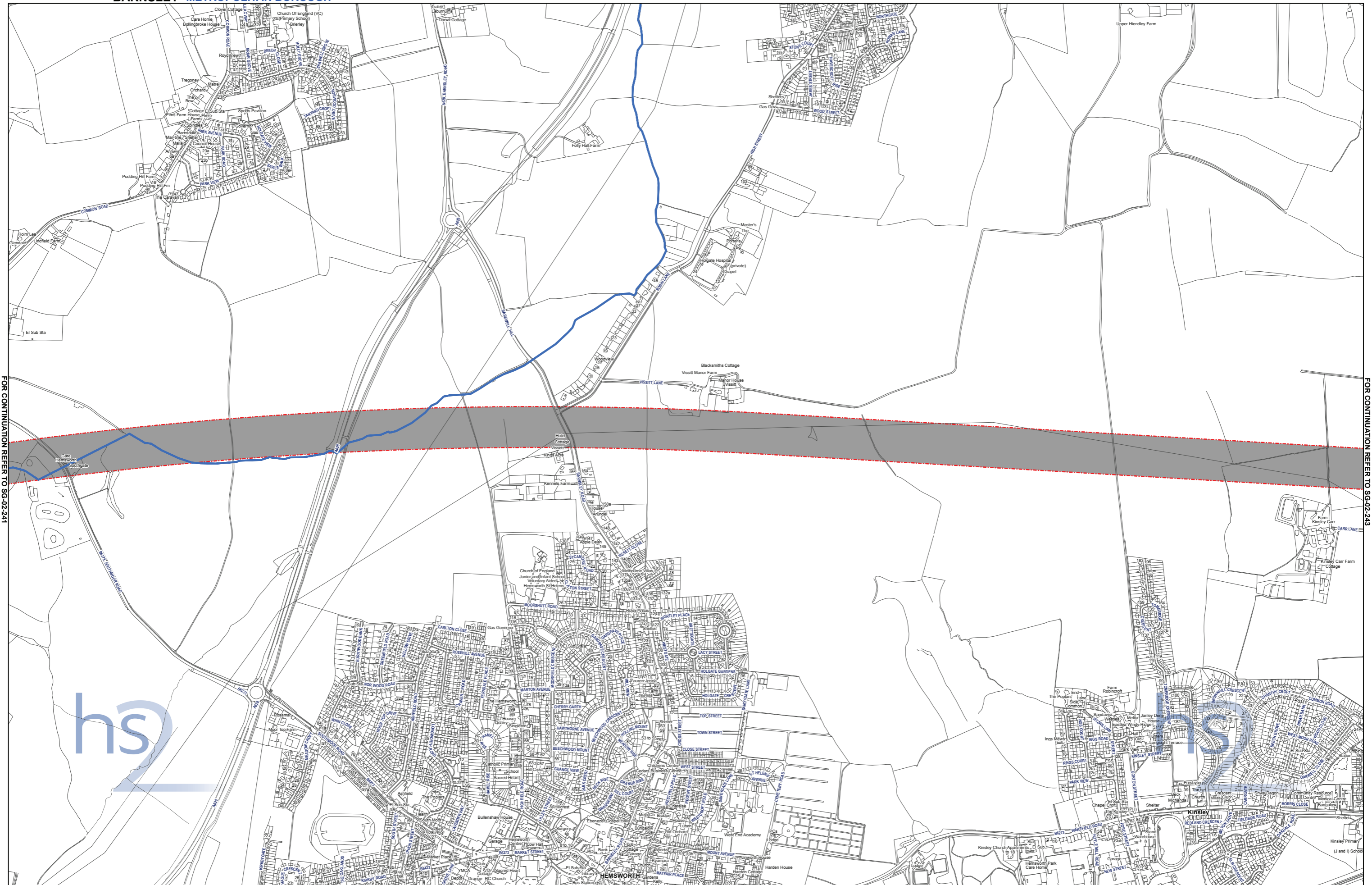
Registered in England. Registration number 06793086.
Registered office: 5 Broad Gateway, Birmingham B4 6GA.

© Crown copyright and database rights 2016.
Ordnance Survey Licence Number 100049190.

Doc Number: PH2-HS2-PL-MAP-100-000041


Scale at A1: 1:5,000
Scale at A3: 1:10,000

Date: 02/11/16



FOR CONTINUATION REFER TO SG-02-241

FOR CONTINUATION REFER TO SG-02-243



Legend

- Limits of Land Subject to Safeguarding Direction
- Safeguarded Area: Surface
- Safeguarded Area: Sub-surface
- Local Authority boundary
- Major Development Sites
- Additional Development Sites

WAKEFIELD CITY

Map Number: **SG-02-242**
 Map Name: **High Speed Two Phase 2b: West Midlands to Leeds Safeguarding Directions**
 Date of Issue: **NOVEMBER 2016**

hs2 logo and text: HS2 Ltd accept no responsibility for any circumstances, which arise from the reproduction of this map after alteration, amendment or abbreviation or if it is issued in part or issued incomplete in any way.

Scale at A1: 1:5,000
 Scale at A3: 1:10,000

© Crown copyright and database rights 2016.
 Ordnance Survey Licence Number: 100049190.

Doc Number: PH2-HS2-PL-MAP-100-000042

Date: 02/11/16